



Flight Briefing Package

OAL6115 LGTS-LGAV

27 Sep 1150 UTC

OFP #3

THESSALONIKI/MAKEDONIA
(GREECE)

-

ATHENS/ELEFThERIOS VENIZELOS
(GREECE)

PREPARED BY MICHAIL IONAS

OPS@OAV.GR

27 SEP 1127 UTC

OAL6115 LGTS-LGAV (27 Sep 1150 UTC)

RELEASE DETAILS SX-QAU LGTS-LGAV RELEASE # 4

| FUEL PLANNING (KG) | | LGTS - LGAV | |
|--------------------|------|-------------|-------|
| TRIP | | 1,867 | 00:37 |
| CONT 5% | | 168 | 00:05 |
| ALTN | LGSR | 1,233 | 00:27 |
| FINAL RESV | | 1,008 | 00:30 |
| MIN T/O | | 4,276 | 01:39 |
| TAXI | | 120 | 00:10 |
| RELEASE | LGTS | 4,396 | 01:49 |
| REMAINING | LGAV | 2,349 | 00:57 |

| LOAD PLANNING (KG) | | PLANNED | LIMIT |
|--------------------|-------|---------|---------|
| PAYLOAD | | 9,530 | |
| FUEL | | 4,396 | 20,820 |
| ZERO FUEL WEIGHT | LIMIT | 52,521 | 61,689 |
| RAMP WEIGHT | | 56,917 | 79,100 |
| TAKE-OFF WEIGHT | | 56,797 | 78,900 |
| LANDING WEIGHT | | 54,930 | 66,360 |
| UNDERLOAD | | 9,168 | LIM ZFW |

OAL6115 LGTS-LGAV (27 Sep 1150 UTC)

OLYMPIC AIR VIRTUAL FLIGHTPLAN - IFR OAL6115 SX-QAU LGTS-LGAV

ALL WEIGHTS IN KILOGRAMS (KG)

STD 27SEP/1150Z

PREPARED 27SEP/1127Z BY MICHAEL IONAS OPS@OAV.GR

COMMANDER: PANAGIOTIS KONSTANTINIDIS / PARK LGTS: 10 / PARK LGAV: TBA
CONTACT DISPATCH CONTROL 131.950 15MIN BEFORE ARRIVAL (AVAILABLE 1730Z-2200Z)
IF NOT AVAILABLE CONTACT OC/DISPATCH - OAV TEAMSPEAK (AVAILABLE 24H)

OAL6115 OFP 4 SX-QAU/B737-8ERW CF SEL/ELAD ROUTE: LGTSLGAV02
DEP: LGTS/SKG 34 ELEV 22 FT CRZ SPD: M.78 TTL G/C DIST: 162 NM
ARR: LGAV/ATH 03R ELEV 308 FT INIT ALT: FL230 TTL F/P DIST: 223 NM
BURN ADJ: 103.0% TTL AIR DIST: 215 NM
AVG WIND CMP: TL013 KT
ALT: LGSR/JTR 34R ELEV 123 FT 140 NM

CONFIG DOW PAX CARGO TOTAL ULOAD LIM ZFW TOW LDW
STANDARD 42991 62 3738 9530 9168 ZFW MAX 61689 78900 66360
PLN 52521 56797 54930
ACT

** TAKE-OFF DATA LGTS 34 **

COND: 78369 KG - RWY DRY @ +27°C Q1012 290/08 // LMT: FIELD
CONFIG: FLAPS 5 - TO
A/I OFF - A/C ON

SPEEDS: V1/154 - VR/154 - V2/158

ENG OUT: AT 'THS' 345.0 ENTER HLDG (350 INBD,LT)

** LANDING DATA LGAV 03L **

COND: 66360 KG - RWY DRY @ +28°C Q1013 070/10 // LMT: STRUCT
CONFIG: FLAPS 30
A/I OFF - A/C ON

SPEEDS: VREF/163 - VAPP/172

ENG OUT: AT 8.5 DME 'SAT' 109.6 RT TO ITCPT AND PRCD ON R 340 INBD 'KEA' 115.0
. AT 15 DME 'KEA' 115.0 ENTER HLDG (160 INBD,LT)

FUEL CORR ENDUR
TRIP 1867 00:37
CONT 5% 168 00:05
ALTN LGSR 1233 00:27
FINAL RESV 1008 00:30
MIN T/O 4276 01:39
EXTRA 0 00:00 CAPTAINS SIGNATURE (....)
TAXI 120 00:10
RELEASE 4396 01:49 I ACCEPT THIS OFP AND I AM FAMILIAR
WITH THE PLANNED ROUTE AND AERODROMES

FUEL TANK CAP 20820 KG / MAX EXTRA FUEL 11430 KG LIM BY LDW
TRIP CORR FOR 1000 KG TOW INCR: +10 KG / 1000 KG TOW DECR: -10 KG

OAL6115 LGTS-LGAV (27 Sep 1150 UTC)

2000 FT LOWER: +38 KG / EET 00:38 CLB: 250/280/78 DES: 78/280/250

| | | | | | |
|----------|-----------|-----------|----------------|---------------|---------------|
| LGTS/SKG | STD 11:50 | ETD 11:50 | ACT OFBL | EST T/O 12:00 | ACT T/O |
| LGAV/ATH | STA 12:40 | ETA 12:42 | ACT ONBL | EST LDG 12:37 | ACT LDG |
| | | | TTL BLCK | | TTL FLT |

ATC ROUTE: N0478F230 LEKP1A LEKPO B1 ABLON ABL01C

ALTERNATE PLANNING

| ALTN/RWY | DIST | ALT/FL | COMP | TIME | FUEL | DIFF | ROUTE |
|----------|------|--------|-------|-------|------|------|----------------------------|
| LGSR/34R | 140 | FL230 | TL014 | 00:27 | 1233 | - | SORE1K SOREV A10 MIL MIL1B |
| LGTS/28 | 201 | FL240 | HD016 | 00:38 | 1691 | +458 | NEVR1N NEVRA Z507 OSMOS |

| AWY | WAYPOINT NAME | MT | ALT TMP | WND/VEL FREQ | TAS GS | REM DIST | FUEL POSITION | REM / USED | LEG ETO / ATO | ACC |
|--------|------------------------------|-----|--------------|-------------------|------------|-------------|-------------------------------|------------|-------------------------|-----|
| | LGTS/34 THESSALONIKI/MAK | | 22 | | | 223 | 4.3 / 0.1 N4031.6 E02258.5 | |/..... | |
| LEKP1A | R324J | 325 | *CLB | | | 11 212 | 3.8 / 0.6 N4040.6 E02251.2 | | 04 00:04/..... | |
| LEKP1A | MKR MIKRA | 144 | *CLB | 110.80 | | 10 202 | 3.6 / 0.8 N4031.1 E02258.2 | | 02 00:06/..... | |
| | *TOC | 156 | FL230 -23 | 298/028 | 478 497 | 16 187 | 3.4 / 1.0 N4017.5 E02305.1 | | 02 00:08/..... | |
| LEKP1A | LEKPO | 156 | FL230 -23 | 300/027 | 478 498 | 10 176 | 3.3 / 1.1 N4007.8 E02310.7 | | 01 00:09/..... | |
| B1 | AGISA | 155 | FL230 -23 | 302/026 | 478 499 | 24 152 | 3.2 / 1.2 N3944.0 E02321.9 | | 03 00:12/..... | |
| B1 | BAMOS | 156 | FL230 -22 | 305/025 | 478 499 | 28 124 | 3.0 / 1.4 N3918.7 E02334.7 | | 03 00:15/..... | |
| B1 | SKP SKOPELOS | 156 | FL230 -22 | 306/025 113.40 | 478 499 | 7 116 | 2.9 / 1.5 N3911.8 E02337.1 | | 01 00:16/..... | |
| B1 | OMIRO | 171 | FL230 -22 | 309/025 | 478 496 | 26 90 | 2.7 / 1.7 N3845.0 E02340.0 | | 04 00:20/..... | |
| B1 | *TOD | 171 | FL230 -22 | 309/025 | 478 496 | 12 78 | 2.6 / 1.8 N3833.6 E02342.5 | | 01 00:21/..... | |
| B1 | DILOP | 171 | *DES | | | 13 65 | 2.5 / 1.8 N3821.0 E02343.1 | | 04 00:25/..... | |
| B1 | ABLON | 171 | *DES | | | 10 55 | 2.5 / 1.9 N3810.2 E02344.1 | | 02 00:27/..... | |
| ABL01C | EGN AIGINA | 208 | *DES | 382.0 | | 28 27 | 2.5 / 1.9 N3746.1 E02326.6 | | 05 00:32/..... | |
| ABL01C | LGAV/03R ATHENS/ELEFThERI | 065 | 308 | | | 27 | 2.4 / 2.0 N3756.6 E02357.7 | | 05 00:37/..... | |

OAL6115 LGTS-LGAV (27 Sep 1150 UTC)

WIND INFORMATION - OBS 261800

(CLIMB)

| | AGISA | | BAMOS | | OMIRO |
|-------------------|-------------------|-------------------|-------------------|--|-------|
| FL220 299/026 -21 | FL270 303/033 -33 | FL270 305/032 -32 | FL270 309/031 -32 | | |
| FL180 301/018 -12 | FL250 303/030 -28 | FL250 306/029 -27 | FL250 309/028 -27 | | |
| FL130 299/013 -3 | FL230 303/026 -23 | FL230 305/026 -22 | FL230 309/026 -22 | | |
| 9000 298/008 +5 | FL210 303/023 -18 | FL210 305/023 -18 | FL210 308/023 -18 | | |
| 4000 011/002 +16 | FL190 303/020 -14 | FL190 305/020 -14 | FL190 307/020 -13 | | |

(DESCENT)

| |
|-------------------|
| FL220 309/024 -20 |
| FL180 307/019 -11 |
| FL130 304/015 -2 |
| 9000 304/011 +6 |
| 4000 325/006 +16 |

END FLIGHTPLAN OAL6115 SX-QAU LGTS-LGAV 27SEP2013

OAL6115 LGTS-LGAV (27 Sep 1150 UTC)

(FPL-OAL6115-IS
-B738/M-SDE1FGHIJ1RWXYZ/LB1
-LGTS1150
-N0478F230 LEKPO B1 ABLON
-LGAV0037 LGSR
-PBN/A1B1C1D1L101S1 NAV/RNVD1E2A1 DOF/130927 REG/SXQAU SEL/ELAD RVR/75
OPR/OLYMPIC AIR VIRTUAL
-E/0139)

OAL6115 LGTS-LGAV (27 Sep 1150 UTC)

WEATHER BRIEFING - GENERATED 27 SEP 2013 11:27 UTC

LGTS LGAV LGSR

ORIGIN: LGTS/SKG (THESSALONIKI/MAKEDONIA, GREECE)

LGTS 271050Z 27009KT 9999 FEW025 28/13 Q1012 NOSIG
LGTS 270500Z 2706/2806 32008KT 9999 FEW030
 BECMG 2712/2714 15012KT 9999 SCT040
 BECMG 2720/2722 VRB03KT 9999 FEW030
 BECMG 2804/2806 14004KT 7000 FEW010 SCT025

DESTINATION: LGAV/ATH (ATHENS/ELEFATHERIOS VENIZELOS, GREECE)

LGAV 271050Z 07008KT 030V110 9999 FEW030 28/10 Q1012 NOSIG
LGAV 270500Z 2706/2806 33008KT 9999 FEW025
 BECMG 2710/2712 14010KT
 BECMG 2716/2718 VRB03KT

ALTERNATE: LGSR/JTR (SANTORINI, GREECE)

LGSR 271050Z 29013KT 9999 FEW025 27/14 Q1012 NOSIG
LGSR 270800Z 2709/2718 27015KT 9999 FEW020

OAL6115 LGTS-LGAV (27 Sep 1150 UTC)

NOTAM BRIEFING - GENERATED 27 SEP 2013 11:27 UTC

LGTS LGAV LGSR

ORIGIN: LGTS/SKG (THESSALONIKI/MAKEDONIA, GREECE)

A1485/13

THESSALONIKI/MAKEDONIA/INTL:LIGHTS OF SIGNIFICANT LIGHTED OBSTACLES IN THE VCY OF MAKEDONIA AP (AS LISTED IN ITEM 40 AND 41 OF AIP GREECE AD 2 LGTS 2.23.3 AND ON TERMINAL AREA CHART-VFR ROUTES MAKEDONIA TMA) 3KM WEST OF THE AP U/S (RADIO BROADCASTING AERIALS AT PERAIA). 31 AUG 08:41 2013 UNTIL 31 DEC 23:59 2013. CREATED: 31 AUG 08:42 2013

A1484/13

LGTS AVGAS 100LL NOT AVAILABLE. 31 AUG 07:30 2013 UNTIL 31 DEC 23:59 2013. CREATED: 31 AUG 08:40 2013

A1329/13

LGTS:PART OF RWY 16/34 BETWEEN 1800 METERS AND 1950 METERS FROM THRESHOLD OF RWY 16 MAY BE SLIPPERY WHEN WET. 05 AUG 09:20 2013 UNTIL 31 DEC 07:30 2013. CREATED: 05 AUG 09:45 2013

A1177/13

REF AIP GREECE AD.2-LGTS-SID-1 ON SECOND PAGE OF AD2-LGTS-SID-1 SECTION GENERAL PARAGRAPH 3,AMEND TO READ PDG (PROCEDURE DESING GRADIENT) 7.6 PER CENT(462FT/NM) INSTEAD OF 6.0 PER CENT (365FT/NM). 10 JUL 07:31 2013 UNTIL PERM. CREATED: 10 JUL 07:39 2013

A1116/13

TWY LINK J AND PART OF TWY F FROM HOLDING POINT RWY10 TO TWY A CLOSED DUE WIP. 01 JUL 18:00 2013 UNTIL 31 DEC 23:59 2013. CREATED: 01 JUL 18:04 2013

A1105/13

LIGHTING OF TWY F PART BETWEEN TWY A TO THE HOLDING POINT OF RWY 28 OPERATES EVERY SECOND LAMP. 29 JUN 08:31 2013 UNTIL 31 DEC 06:30 2013. CREATED: 29 JUN 08:39 2013

A0755/13

FISKA VOR FSK 116.4MHZ OUT OF SERVICE. 10 MAY 07:33 2013 UNTIL 31 DEC 12:00 2013. CREATED: 10 MAY 07:38 2013

A0754/13

THESSALONIKI/ MAKEDONIA ILS/DME RWY10 (IMAK) 109.5MHZ/CH32X OUT OF SERVICE. 10 MAY 07:28 2013 UNTIL 31 DEC 12:00 2013. CREATED: 10 MAY 07:32 2013

A0747/13

REF AIP GREECE,AD2-LGTS-ADC HAND AMEND TO INCLUDE TWO(2) HOT SPOTS WITH RELATED TEXT AS FOLLOWS:
1.HS1 INTERSECTION OF RWYS:INTERSECTING RWYS WITH NEITHER SIGNAGE NOR MARKING TO WARN AGAINST ENTRY TO RWY.
2.HS2 INTERSECTION OF TWYS F,E AND L:WIDE OPENING.
WHERE APPLICABLE MAKE SURE OF CORRECT TURN FROM APRON TO TWY F BEFORE RWY 10/28. 08 MAY 06:00 2013 UNTIL PERM. CREATED: 08 MAY 06:14 2013

OAL6115 LGTS-LGAV (27 Sep 1150 UTC)

A0173/13

RWY 10/28 AND TLINKS F1 AND F2 CLOSED DUE TO WIP.
PART OF RWY 10/28 FROM TLINK N TO TWY A IS AVAILABLE ONLY FOR A/C
TAXIING. 01 FEB 15:34 2013 UNTIL 30 SEP 12:30 2013. CREATED: 01 FEB 15:35 2013

A1584/12

CAUTION ADVISED ON TWY A DUE TO PAVEMENT DEFORMATION LYING
APPROXIMATELY 160M FROM HOLDING POINT OF RWY 34,EAST OF THE TWY
CENTERLINE. 09 OCT 08:00 2012 UNTIL 30 SEP 12:00 2013. CREATED: 09 OCT 08:59
2012

A1582/08

THE USE OF THE FOLLOWING SIDS IS SUSPENDED:
1.ALIKO 1B (REF AIP GREECE VOLII PAGE LGTS 15, 08 JUL 2004/3)
2.ALIKO 1A (REF AIP GREECE VOLII PAGE LGTS 17, 08 JUL 2004/3)
3.ALIKO 1C (REF AIP GREECE VOLII PAGE LGTS 18, 08 JUL 2004/3)
4.ALIKO 1E (REF AIP GREECE VOLII PAGE LGTS 20, 08 JUL 2004/3. 07 AUG 09:28 2008
UNTIL PERM. CREATED: 07 AUG 07:38 2008

A1581/08

THE USE OF THE FOLLOWING STARS IS SUSPENDED:
1.FSK 1F, ODIKO 1L (REF AIP GREECE VOLII PAGE LGTS 10, 08 JUL
2004/3)2.FSK 1F, ODIKO 1F (REF AIP GREECE VOLII PAGE LGTS 11, 08 JUL
2004/3)
3.FSK 3P, ODIKO 1P (REF AIP GREECE VOLII PAGE LGTS 12, 08 JUL
2004/3)4.FSK 3H, ODIKO 1H (REF AIP GREECE VOLII PAGE LGTS 13, 08 JUL
2004/3)
5.FSK 3D, ODIKO 1D (REF AIP GREECE VOLII PAGE LGTS 14, 08 JUL 2004/3. 07 AUG
09:26 2008 UNTIL PERM. CREATED: 07 AUG 07:37 2008

M0256/13

REF MAIP GREECE VOL-2B EFF 01 JUN 2013 THE USE OF THE FOLLOWING
SIDS IS SUSPENDED:
1.ALIKO 1C ON PAGE T-2-18
2.ALIKO 1B ON PAGE T-2-21
3.ALIKO 1E ON PAGE T-2-25
4.ALIKO 1A ON PAGE T-2-27. 04 JUN 08:00 2013 UNTIL PERM. CREATED: 04 JUN 08:42
2013

M0633/12

REF MAIP GREECE VOL-2B EFF 01 DEC 2012 THE USE OF THE FOLLOWING
STARS IS SUSPENDED:
1.FSK 3D,ODIKO 1D ON PAGE T-2-2
2.FSK 1F,ODIKO 1F ON PAGE T-2-3
3.FSK 1F,ODIKO 1L ON PAGE T-2-4
4.FSK 3H,ODIKO 1H ON PAGE T-2-5
5.FSK 3P,ODIKO 1P ON PAGE T-2-6. 05 DEC 06:24 2012 UNTIL PERM. CREATED: 05 DEC
07:08 2012

DESTINATION: LGAV/ATH (ATHENS/ELEFThERIOS VENIZELOS, GREECE)

A1641/13

KEA VOR 'KEA' 115.00MHZ ON TEST DO NOT USE. KEA DME CH97X (ID:KEA)
NORMALLY OPERATING. 23 SEP 09:27 2013 UNTIL 30 SEP 11:30 2013. CREATED: 23 SEP
09:30 2013

A1640/13

CONCENTRATION OF BIRDS INCLUDING
FALCONS,BUZZARDS,STARLINGS,SWALLOWS AND OTHER SMALL PASSERINES IN
THE VICINITY OF THE AIRPORT.

OAL6115 LGTS-LGAV (27 Sep 1150 UTC)

CAUTION ADVISED. 01 OCT 00:01 2013 UNTIL 30 NOV 23:59 2013. CREATED: 23 SEP 08:32 2013

A1307/13

REF AIP GREECE AIRAC AMDT 8-13(WEF 22 AUG 2013) AD2-LGAV-4,
SECTION 2.12,COL 5 LINE 4,

AMEND TO READ RWY21R END COORDINATES AS FOLLOWS:

375517,46N0235507,99E. 22 AUG 00:01 2013 UNTIL PERM. CREATED: 31 JUL 08:47 2013

A1287/13

CONCENTRATION OF BIRDS INCLUDING FALCONS,DOVES,STORKS,
SWALLOWS AND SWIFTS IN THE VICINITY OF THE AIRPORT.

CAUTION ADVISED. 01 AUG 00:00 2013 UNTIL 30 SEP 23:59 2013. CREATED: 29 JUL 09:35 2013

A1243/13

ALL GENERAL AVIATION FLIGHTS WITH MTOW MORE THAN 5700 KG SHALL
SEND A SCHEDULE MOVEMENT ADVICE (SMA) MESSAGE TO THE AIRPORT
SCHEDULE FACILITATOR IN A TURNAROUND FORMAT ACCORDING TO IATA
STANDARD SCHEDULE INFORMATION MANUAL CHAPTER 6.10.

SMA SHALL BE SENT DURING WORKING HOURS 0830-1600 LOCAL TIME VIA
SITA FAX OR E-MAIL WITH COPIES TO SCHEDULING AND PLANNING DEPT AND
TO AIRPORT SERVICES OPERATION CENTER (ASOC).

CANCELLATION MESSAGES SHALL BE SENT AS SOON AS FLIGHTS WILL NOT
OPERATE.

ABOVE PROCEDURE DOES NOT APPLY TO HELICOPTERS VIP MEDICAL AND SAR
FLIGHTS.

FOR GENERAL AVIATION FLIGHTS WITH MTOW LESS THAN 5700 KG AIP GREECE
AD2 2.20.1.2 APPLIES.

CONTACT DETAILS :

SCHEDULE FACILITATOR SITA:ATHHAXH,

TEL:21035361189/190/811/813/815/816, FAX:2103537418

E-MAIL : ESAGOS-HSCA(AT)ATHENSAIRPORT.GR

LGAV ASOC SITA: ATHIAXH, TEL: 2103540000, FAX: 2103540095

E-MAIL: ASOC-SENIOR-SRV(AT)AIA.GR

LGAV SCHEDULING AND PLANNING DEPT SITA: ATHSCXH, TEL: 2103531425,

FAX: 2103532254, E-MAIL: SCHED-PLANNING (AT) AIA.GR. 23 JUL 09:36 2013 UNTIL
30 SEP 23:59 2013. CREATED: 23 JUL 09:39 2013

A1190/13

OBSTACLE LIGHTS ON BOYATI ATHINAI ERT RADIO MAST OUT OF SERVICE.

OBST COORDINATES (NOT IN WGS 84) 380904N0235138E. REF AIP-GREECE ENR

5.4-2. AND ENR 1.1.7.6. 14 JUL 12:00 2013 UNTIL 31 DEC 23:59 2013. CREATED:
14 JUL 11:37 2013

A1020/13

REF. AIP GREECE AD2-LGAV-9 PARAGR 2.20.2.1-J 20 SEP 2012

ADD B 747-800 TO EXISTING A/C TYPES. 14 JUN 05:27 2013 UNTIL PERM. CREATED:
14 JUN 05:33 2013

A1018/13

REF AIP GREECE AD-2-LGAV-STAR-3 28 JUN 2012, IN THE HOLDING
PATTERN AT KRO VOR/DME, ON THE SEGMENT NEVRA-KRO VOR/DME, ON THE
SEGMENT KEPIR-KRO VOR/DME AND ON THE SEGMENT VARIX-KRO VOR/DME,

AMEND TO READ 7000FT INSTEAD OF 6000FT. 14 JUN 05:21 2013 UNTIL PERM. CREATED:
14 JUN 05:25 2013

A1016/13

REF AIP GREECE, THE PROCEDURES DESCRIBED IN THE FOLLOWING PAGES
ARE SUSPENDED.

1. AD2-LGAV-SID-2 28 JUN 2012

OAL6115 LGTS-LGAV (27 Sep 1150 UTC)

2. AD2-LGAV-SID-7 28 JUN 2012
3. AD2-LGAV-SID-10 28 JUN 2012
4. AD2-LGAV-SID-12 28 JUN 2012
5. AD2-LGAV-STAR-2 28 JUN 2012. 14 JUN 05:08 2013 UNTIL PERM. CREATED: 14 JUN 05:17 2013

A0997/13

LGAV/EL VENIZELOS/INTL:AT AREA BEYOND 10NM AND ALTITUDE BELOW 4000FT FOR ANGLES GREATER THAN 18 DEGREES FROM THE LOCALIZER CENTER LINE THE ILS RWY 03R (I-ATR) IS OUT OF USE DUE TO FALSE CAPTURE. 12 JUN 07:59 2013 UNTIL PERM. CREATED: 12 JUN 08:45 2013

A0893/13

REFERENCE AIP GREECE AD2-LGAV-SID-1 28JUN 2012 ON THE DESCRIPTIONS OF SIDS RWY 03R:

1)AT THE END OF EACH DESCRIPTION OF THE SIDS NEVRA1J,KEPIR1J,VARIX1J,KEA1J,GENDO1J,SOREV2J,VELOP2J,ASTOV2J,NEMES3J,RILIN2J,PIKAD2J,RIMAX1J,ABLON2J, DELETE:SEE NOTE 1.
2)AT THE END OF THE DESCRIPTION OF BIBEX1J, HAND AMEND TO READ:SEE NOTE, INSTEAD OF:SEE NOTE 1 AND 2.
3)AT THE END OF DESCRIPTIONS OF SIDS RWY 03R:
A. DELETE NOTE 1:DO NOT CLIMB ABOVE 4000FT(QNH)UNTIL REACHING 14DME/KRO,UNLESS CLEARED BY ATC.
B. HAND AMEND TO READ NOTE:THIS SID SHOULD BE USED FOR DESTINATION PAROS AIRPORT(LGPA),INSTEAD OF:NOTE 2:THIS SID SHOULD BE USED FOR DESTINATION PAROS AIRPORT(LGPA).
4.AT EACH DESCRIPTIOPN OF THE SIDS KEA1J, BIBEX1J,GENDO1J,SOREV2J,VELOP2J,ASTOV2J,NEMES3J,RILIN2J,PIKAD2J, RIMAX1J,ABLON2J, HAND AMEND TO READ:CLIMB ON RADIAL 048 SAT TO 1100FT(QNH).AT 1100FT(QNH)TURN RIGHT,INTERCEPT AND FOLLOW RADIAL 266 KRO TO RADIAL 266 KRO/14DME FIX NOT ABOVE 4000FT(QNH) UNLESS OTHERWISE INSTRUCTED BY ATC,INSTEAD OF: CLIMB ON RADIAL 048 SAT TO1100FT(QNH).AT 1100FT(QNH) TURN RIGHT, INTERCEPT AND FOLLOW RADIAL 266 KRO CLIMBING TO 4000FT(QNH).MAINTAIN 4000FT(QNH) UNTIL PASSING 14DME KRO. 27 MAY 09:48 2013 UNTIL PERM. CREATED: 27 MAY 09:53 2013

A0716/13

REFERENCE AIP GREECE AD2-LGAV:

1)ON AD2-LGAV-SID-1 CANCEL THE SID NEMES 3J 2)ON AD2-LGAV-SID-4 CANCEL THE SID'S NEMES 1T AND GERMI 1T 3)ON THE AD2-LGAV-SID-5 CANCEL THE SID NEMES 3L 4)ON THE AD2-LGAV-SID-9 CANCEL THE SID NEMES 3G
5)ON THE AD2-LGAV-SID-11 CANCEL THE SID NEMES 3F. 29 APR 07:33 2013 UNTIL PERM. CREATED: 29 APR 07:35 2013

A0518/13

REF AIP GREECE PART 3 AD2-LGAV-2.21.1.3 RUNWAY USE SYSTEM
ADDITIONAL HOURS OF LGAV - NOISE ABATMENT PROCEDURES AS FOLLOW :
31 MAR TILL 27 OCT 2013 DAILY 12:00-15:00. 31 MAR 02:00 2013 UNTIL 27 OCT 02:00 2013. CREATED: 29 MAR 04:55 2013

A0103/12

ELEFThERIOS VENIZELOS AIRPORT HAS BEEN APPROVED BY HCAA TO BE USED BY B747-800 AIRCRAFT AS ALTERNATE OR FOR A LIMITED NUMBER OF FLIGHTS. THE EXISTING ILS PROCEDURES HAVE BEEN DESIGNED TAKING INTO CONSIDERATION THE COLLISION RISK MODEL. 24 JAN 08:19 2012 UNTIL PERM. CREATED: 24 JAN 08:40 2012

ALTERNATE: LGSR/JTR (SANTORINI, GREECE)

OAL6115 LGTS-LGAV (27 Sep 1150 UTC)

B0628/13

RTIL RWY 16L U/S. 21 JUL 15:29 2013 UNTIL 31 DEC 23:59 2013. CREATED: 21 JUL 15:30 2013

B0599/13

RVR U/S. 05 JUL 08:21 2013 UNTIL 31 DEC 22:00 2013. CREATED: 05 JUL 08:23 2013

B0508/13

BIRD CONCENTRATION (SEAGULLS) IN MOVEMENT AREA. CAUTION ADVISED. 10 JUN 11:22 2013 UNTIL 31 OCT 23:59 2013. CREATED: 10 JUN 11:24 2013

B0506/13

TRAINING FLIGHTS TO SANTORINI AIRPORT MUST OBTAIN PERMISSION AT LEAST THREE HOURS PRIOR ETA. FOR PERMISSION CONTACT SANTORINI APP/TWR AT TEL. NUM :+302286028404, OR +302286028448. 11 JUN 03:00 2013 UNTIL 30 SEP 21:00 2013. CREATED: 10 JUN 06:42 2013

B0437/13

DUE TO LIMITED PARKING POSITIONS ALL GENERAL AVIATION FLIGHTS INTENDING TO LAND AT SANTORINI AIRPORT MUST OBTAIN PRIOR PERMISSION (PPR) FROM THE AIRPORT AUTHORITY AT LEAST 24HR PRIOR ETA.

THE APPLICATION MUST INCLUDE:

1. AIRCRAFT REGISTRATION, TYPE, MTOW AND CALLSIGN
2. DATE OF ARRIVAL, ETA AND AIRPORT OF ORIGIN
3. DATE OF DEPARTURE, ETD AND DESTINATION AIRPORT
4. HANDLING AGENT
5. COMMUNICATION DETAILS (FAX, E-MAIL)
6. OPERATOR (IF APPLICABLE)

THE APPLICATION MUST BE ADDRESSED TO THE AIRPORT AUTHORITY AND SENT BY FAX(++302286033349) OR E-MAIL KASRGAE(AT)HCAA.GR.

THE AIRPORT AUTHORITY MUST ALSO BE NOTIFIED IN IN CASE OF SCHEDULE CHANGES OR CANCELATIONS OF PREVIOUSLY AUTHORIZED FLIGHTS. 01 JUN 00:01 2013 UNTIL 30 SEP 23:59 2013. CREATED: 24 MAY 07:40 2013

B0387/13

LGSR/SANTORINI:AERODROME HOURS OF SERVICE AS FLW:
FROM 09/05/2013 TILL 26/10/2013

A.FROM 09/05 TILL 28/05
MON,THU,FRI 0230-1800
TUE,WED 0230-1930
SAT 0230-1900
SUN 0230-2230

B.FROM 29/05 TILL 30/09
EUERY DAY 0001-2400

C.FROM 01/10 TILL 28/10
MON,WED,THU,FRI 0230-1800
TUE 0230-1930
SAT,SUN 0230-1900

NOTES:

- 1.ON 10/05 FRI 0700-1800
- 2.ON 18/05,25/5,05/10,12/10 SAT 0230-2030. 09 MAY 10:47 2013 UNTIL 26 OCT 23:59 2013. CREATED: 09 MAY 10:51 2013

M0392/13

SANTORINI TACAN SAN CH 111X U/S. 19 SEP 06:32 2013 UNTIL 30 SEP 23:59 2013.
CREATED:
19 SEP 06:40 2013

OAL6115 LGTS-LGAV (27 Sep 1150 UTC)

M0388/13

LGSR : NORTH ARRESTING GEAR OF RUNWAY 34R-16L IS REMOVED. 17 SEP 06:59 2013
UNTIL

17 DEC 15:00 2013. CREATED: 17 SEP 07:05 2013

M0188/13

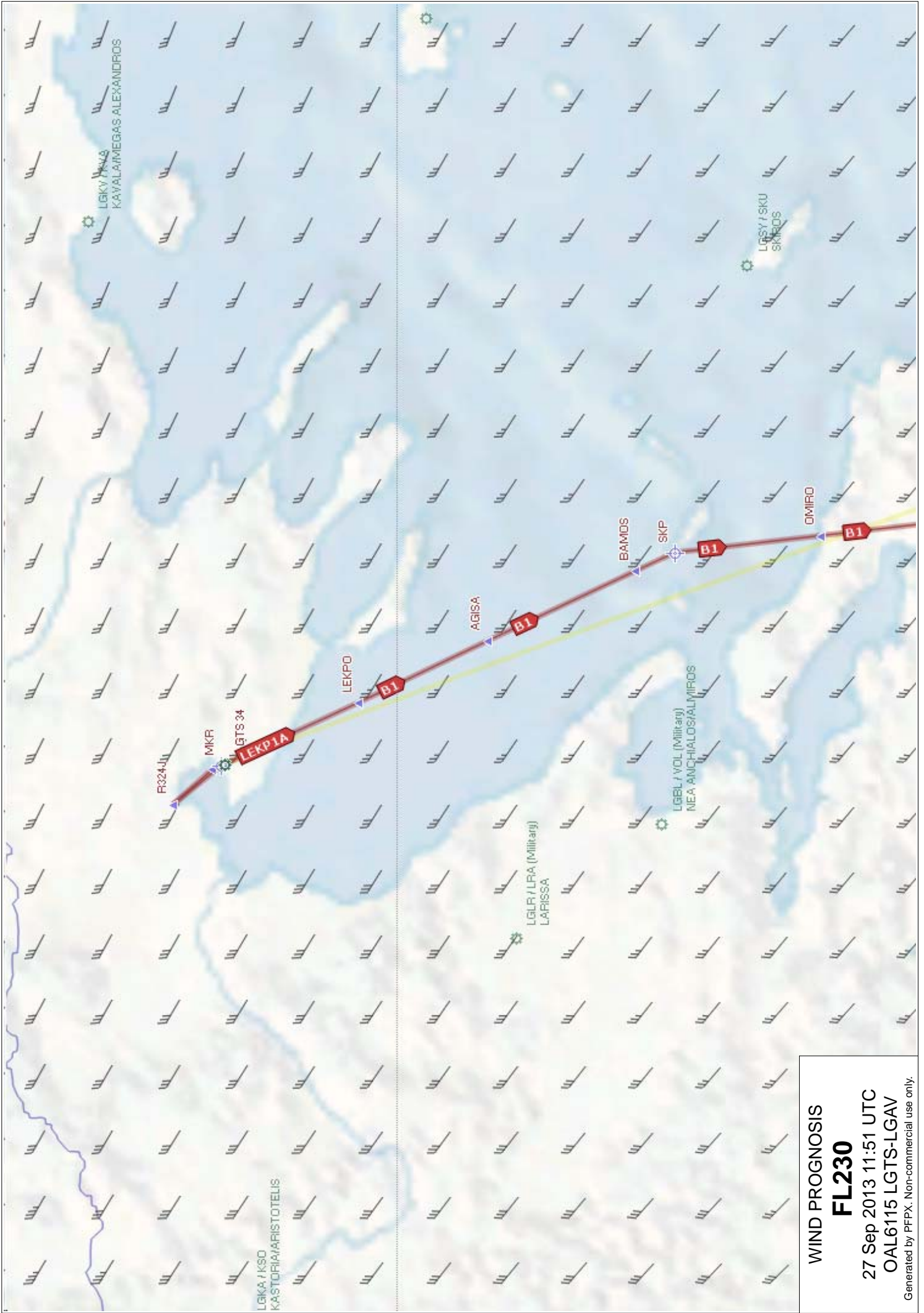
HAF SERVICES WILL BE PROVIDED

A. EVERY DAY DURING DAYLIGHT AND THE REST HOURS OF THE DAY 30 MIN
PRIOR NOTICE.

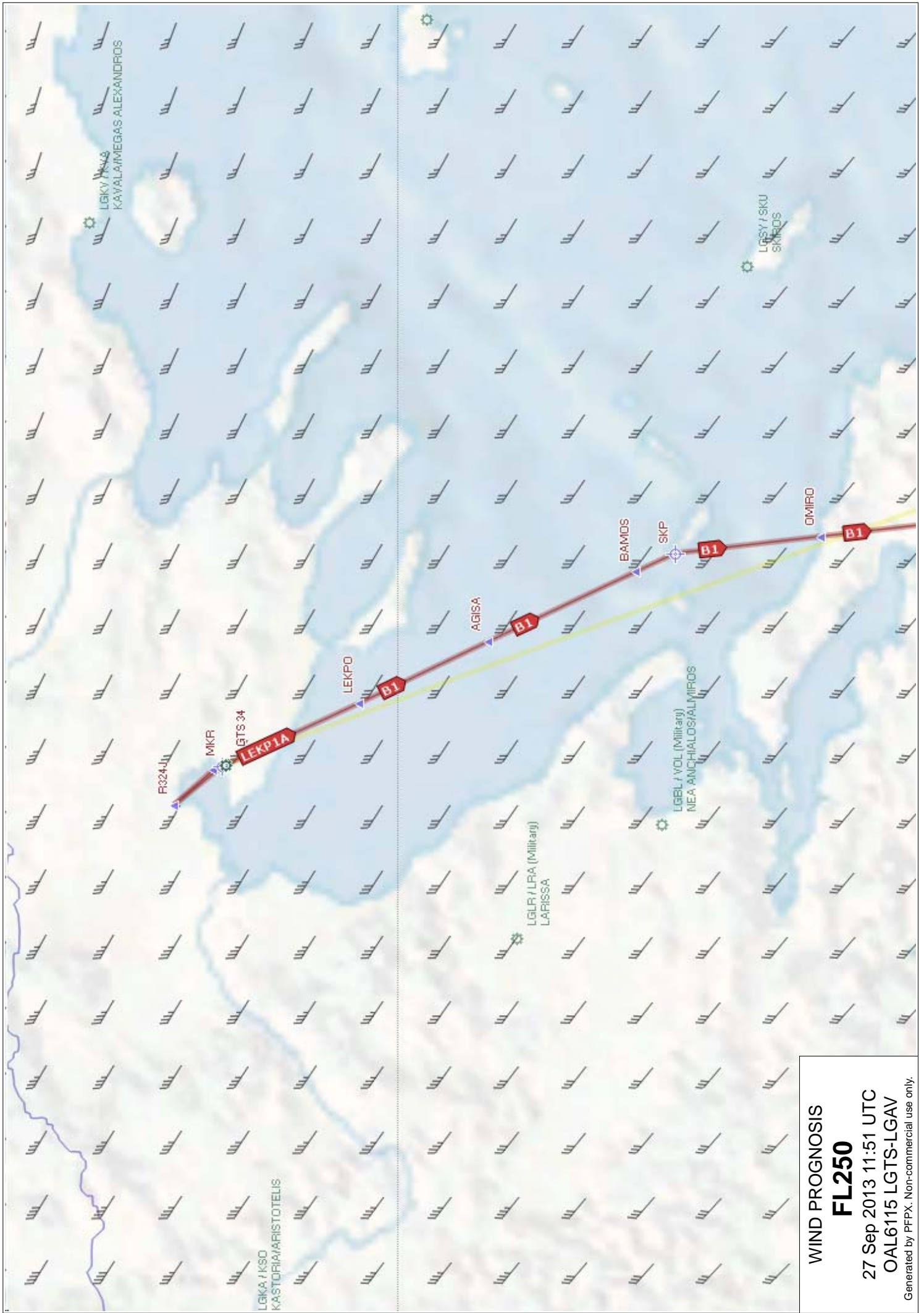
B. WEEKEND AND PUBLISHED HOLIDAYS AFTER 30 MIN PRIOR NOTICE. 23 APR 07:11 2013
UNTIL 31 DEC 21:59 2013. CREATED: 23 APR 07:30 2013

M0408/08

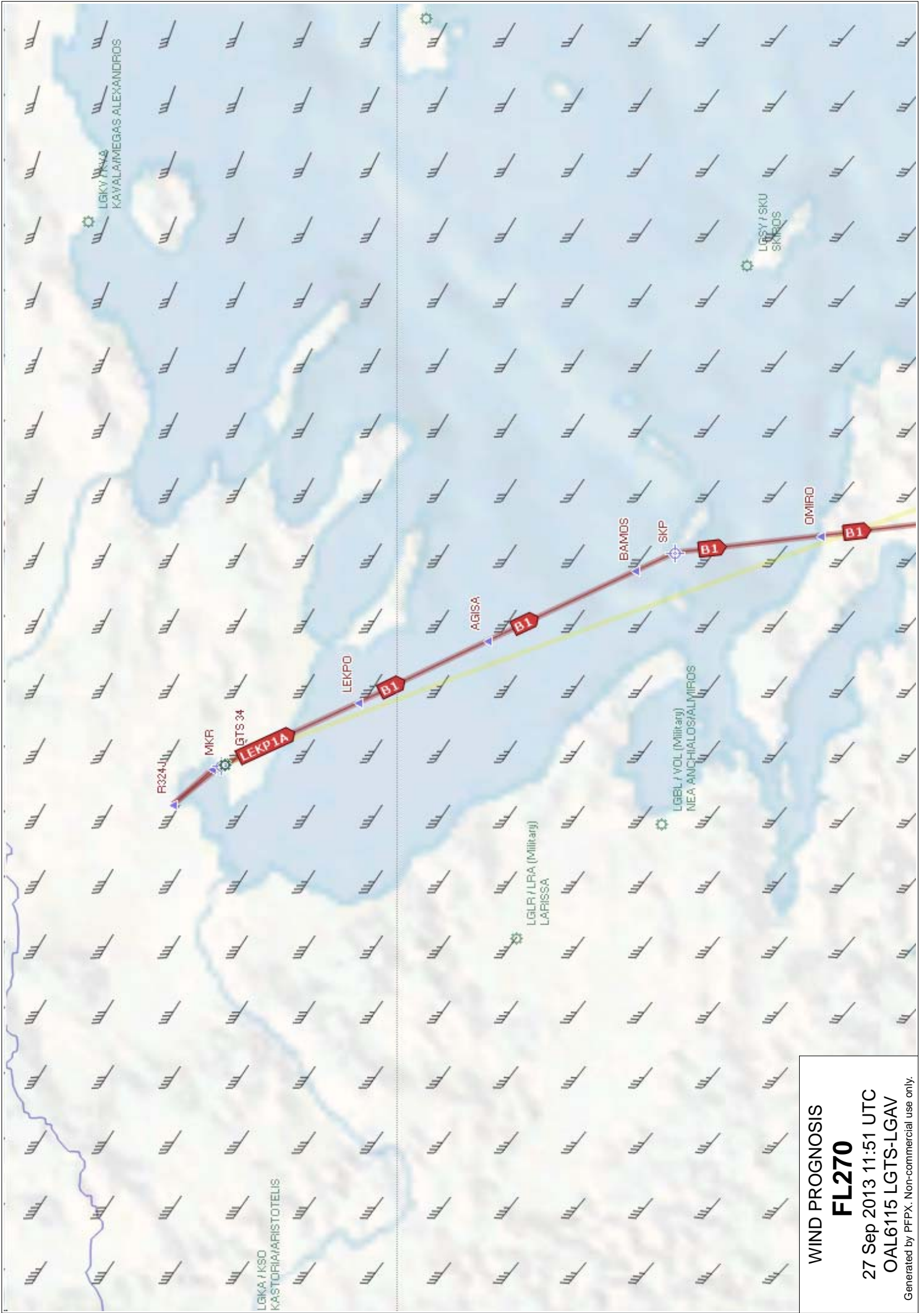
SINK TYPE ARRESTING GEAR CABLE INSTALLED AND OPERATES AT THE
BEGINNING OF RWY 34R, DEFINED AS THE SOUTH ARRESTING GEAR OF RWY
34R/16L. 28 AUG 12:18 2008 UNTIL PERM. CREATED: 28 AUG 12:23 2008



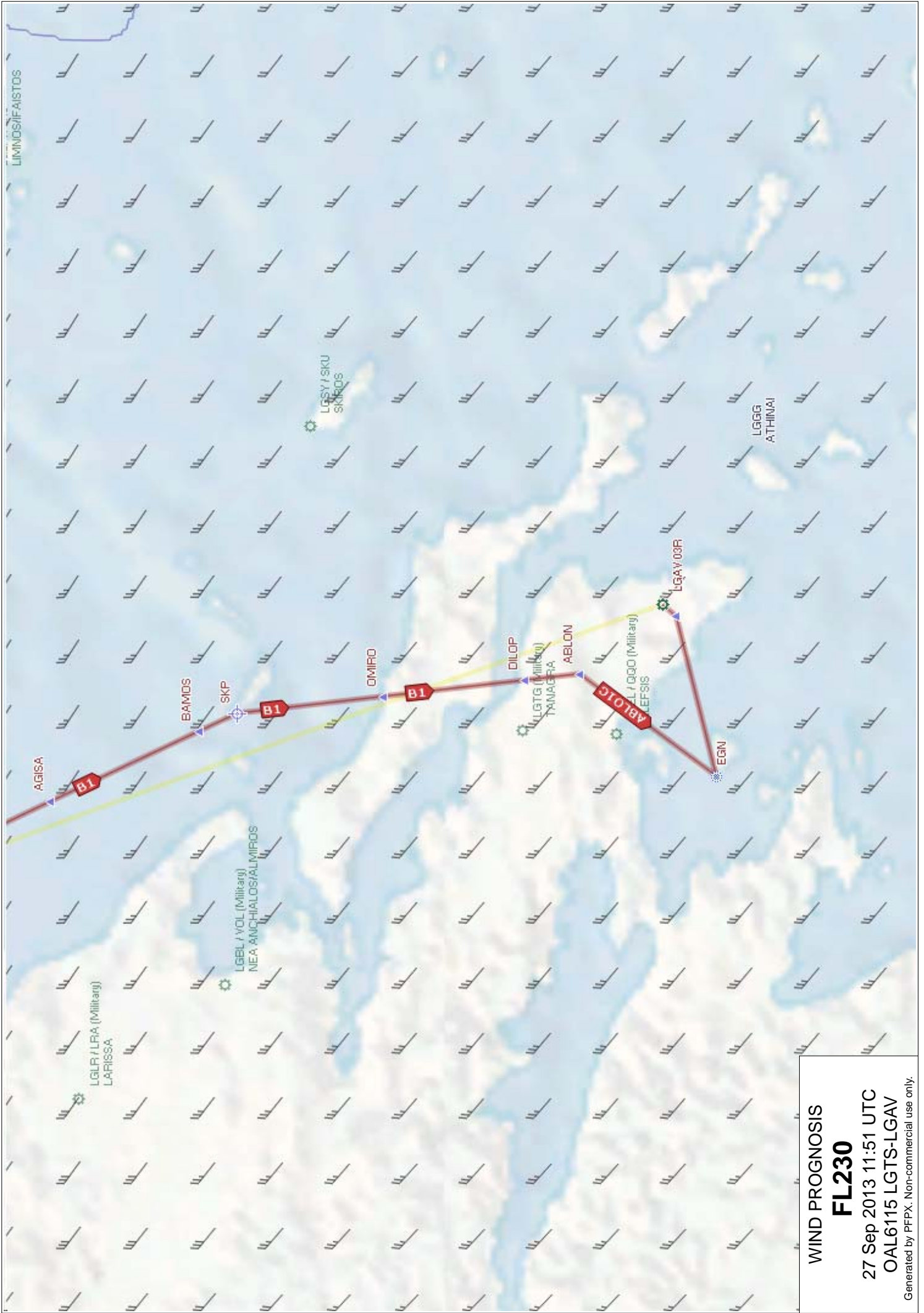
WIND PROGNOSIS
FL230
 27 Sep 2013 11:51 UTC
 OAL6115 LGTS-LGAV
 Generated by PEPX. Non-commercial use only.



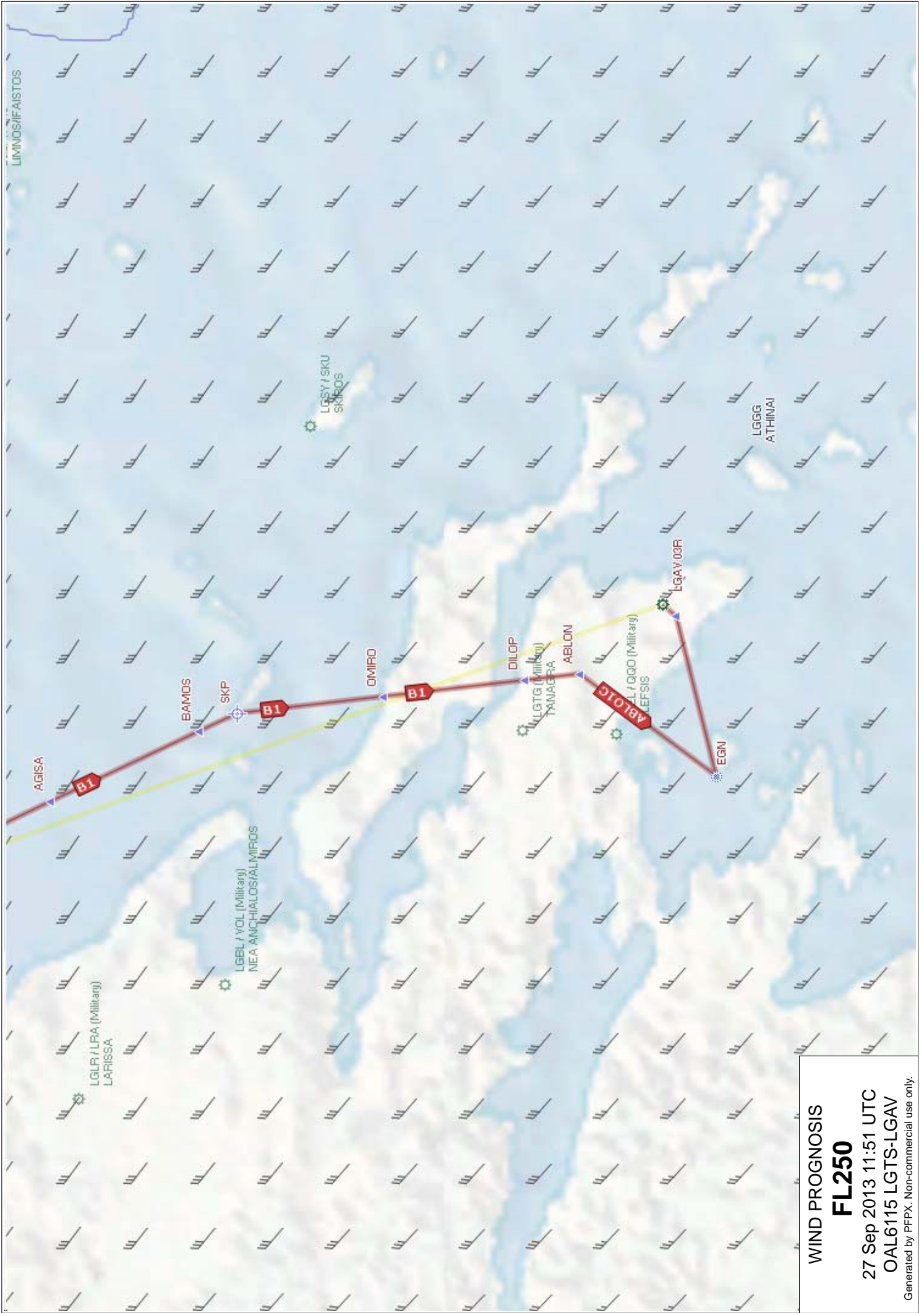
WIND PROGNOSIS
FL250
 27 Sep 2013 11:51 UTC
 OAL6115 LGTS-LGAV
 Generated by PFPX. Non-commercial use only.



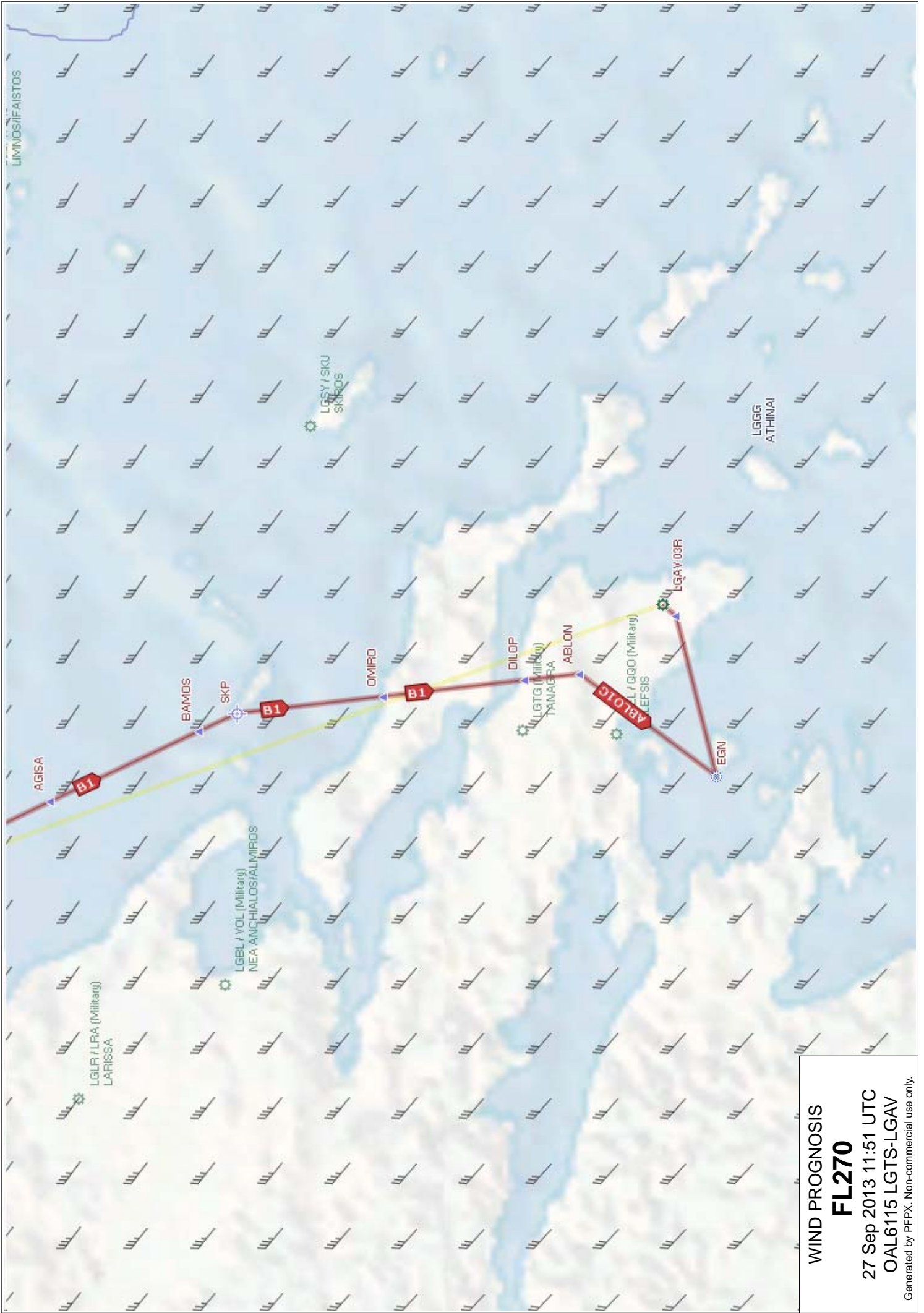
WIND PROGNOSIS
FL270
 27 Sep 2013 11:51 UTC
 OAL6115 LGTS-LGAV
 Generated by PEPX. Non-commercial use only.



WIND PROGNOSIS
FL230
 27 Sep 2013 11:51 UTC
 OAL6115 LGTS-LGAV
 Generated by PFPX. Non-commercial use only.



WIND PROGNOSIS
FL250
 27 Sep 2013 11:51 UTC
 OAL6115 LGTS-LGAV
 Generated by PFPX. Non-commercial use only.



WIND PROGNOSIS
FL270
 27 Sep 2013 11:51 UTC
 OAL6115 LGTS-LGAV
 Generated by PFPX. Non-commercial use only.

PGDE14 EGRR 261200

ISSUED BY WAFC LONDON
PROVIDED BY WAFC LONDON
FIXED TIME PROGNOSTIC CHART
ICAO AREA EURO SIGWX
FL 100-450
VALID 12 UTC 27 SEP 2013

CB IMPLIES TS, GR
MOD OR SEV TURB AND ICE

UNITS USED: HEIGHTS IN FLIGHT LEVELS
CHECK SIGMET, ADVISORIES FOR
TC AND VA, AND ASHTAM AND
NOTAM FOR VA

CAT AREAS

- 1 ~ 340
230
- 2 ~ 390
280
- 3 ~ 400
290

