

# ALBERTA REGIONAL/LOCAL AIRPORT INVENTORY STUDY ASSESSMENT OF FACILITIES

---

## AIRPORT INFORMATION REPORT - 2002 ANDREW AIRPORT (CEJ2)

---



*Andrew Airport Aerial Photographs taken July 10, 2002*

---

### **Airport Contact Information:**

Mr. Pat Skoreyko  
Municipal Administrator  
Village of Andrew  
Andrew, AB, AB T0B 0C0  
Tel: (780) 365 3687  
Fax: (780) 365 2061

### **Prepared for:**



**Aviation Strategy Action Group**  
11810 Kingsway Avenue  
Edmonton, AB T5G 0X5  
Tel: 780-452-9955  
Fax: 780-413-9918

### **Prepared by:**



PRYDE SCHROPP McCOMB INC.  
AVIATION GROUP

**Pryde Schropp McComb, Inc.**  
204-17707 105 Avenue  
Edmonton, AB T5S 1T1  
Tel: 780-444-1133  
Fax: 780-484-0877

Revision No. 3  
February 18, 2003  
Project No. 11451

Alberta Regional/Local Airport Inventory Study  
Airport Summary Report

Andrew Airport (EJ2)

<b>General Info</b> Andrew (EJ2) Distance From Community (mile): 1 Latitude: 53.8667°, Longitude: -112.3500°	
<b>Owner and Operator Info</b> Owner: --- Operator: --- Former Ownership: --- Date of Change: ---	<b>Contact Info</b> Mr. Pat Skoreyko Municipal Administrator Village of Andrew Box 180 Andrew, AB T0B 0C0 (780) 365 3687(780) , Fax: 365 2061
<b>Airport Organization</b> Ownership Structure: --- Organizational Structure: --- Role of Airport: ---	<b>Runway Data</b> Primary: "07-25", 2600x90 (Turf)  Secondary: ---
<b>Taxiway Data</b> Primary: ---  Secondary: ---  Third: ---  Fourth: ---	<b>Apron Data</b> Primary: ---  Secondary: ---
<b>Landside Facility Data</b> Entrance Road: ---  Parking Lot: ---  Fencing: ---	<b>Building Data</b> ATB: ---  Disability Access: ---  Field Electrical Centre: ---



## Andrew Airport (EJ2)

<b>Lighting Data</b> Primary Edgelifting: TE (Threshold and Runway End)  Approach Slope Indicator 1: AP (Abbreviated PAPI - Aircraft up 10')  Approach Slope Indicator 2: ---  ARCAL: Type: "J"; freq 123.2 Windsock: 1 windsocks;	<b>Water / Sewer Data</b> Water Supply: ---  Sewage: ---
	<b>Vicinity Protection, Caveat, and Right of Way</b> Vicinity Protection: No Caveat: No Right of Way: No

<b>Drainage Data</b> Surface: --- Subsurface: ---	
--	--

<b>Peak Period Info</b>	<table border="1"><thead><tr><th data-bbox="527 1281 609 1323">Spring</th><th data-bbox="633 1281 730 1323">Summer</th><th data-bbox="771 1281 820 1323">Fall</th><th data-bbox="876 1281 958 1323">Winter</th><th data-bbox="974 1281 1071 1323">Average</th></tr></thead></table>	Spring	Summer	Fall	Winter	Average
Spring	Summer	Fall	Winter	Average		
Peak Apron Aircraft Parked:						
Design Aircraft for Airport:	---					

## Andrew Airport (EJ2)

### Onsite Business Data

FBO: No	AC Maintenance: No
Industrial Buildings: No	Crop Spraying Activities:
Hangars: No	Chemicals Stored on site:

### Operation and Maintenance Budget

	1997	1998	1999	2000	2001
Total Annual Maintenance Budget					

### Economic Activity Information

### Airport Activity Info

	1997	1998	1999	2000	2001
Annual Aircraft Movements:					
Annual Passenger Movements:					

### Commercial Airline Info

---

### Airport Revenue Data

	1997	1998	1999	2000	2001
Total Annual Revenue:					

### Airport Expenditure Data

	1997	1998	1999	2000	2001
Total Annual Expenditure					

Alberta Regional/Local Airport Inventory Study  
Airport Summary Report

Andrew Airport (EJ2)

**Historic Capital Expenditures**

Year	Project Name	Funding Source	Description

# ALBERTA REGIONAL/LOCAL AIRPORT INVENTORY STUDY ASSESSMENT OF FACILITIES

---

## AIRPORT INFORMATION REPORT - 2002 APACHE/HAMBURG AIRPORT (CFM5)

---



*Apache/Hamburg Airport Aerial Photographs taken August 20, 2002*

---

### **Airport Contact Information:**

Mr. Max/Curtis Mellfont/Lein  
Production Foreman  
Apache Canada  
Manning, AB, AB T0H 2M0  
Tel: (780) 836 2822  
Fax: (780) 836 2842

### **Prepared for:**



**Aviation Strategy Action Group**  
11810 Kingsway Avenue  
Edmonton, AB T5G 0X5  
Tel: 780-452-9955  
Fax: 780-413-9918

### **Prepared by:**



PRYDE SCHROPP MCCOMB INC.  
AVIATION GROUP

**Pryde Schropp McComb, Inc.**  
204-17707 105 Avenue  
Edmonton, AB T5S 1T1  
Tel: 780-444-1133  
Fax: 780-484-0877

Revision No. 3  
February 18, 2003  
Project No. 11451

# Alberta Regional/Local Airport Inventory Study

## Airport Summary Report

### Apache/Hamburg Airport (FM5)

#### General Info

Apache/Hamburg (FM5)  
Private - Public Use

Distance From Community (mile): 175  
Latitude: 57.3500°, Longitude: -119.7667°

#### Owner and Operator Info

Owner: Apache Canada Ltd.  
Operator: Apache Canada Ltd.  
Former Ownership: Shell Canada  
Date of Change: November 1, 1999

#### Contact Info

Mr. Max/Curtis Mellfont/Lein  
Production Foreman  
Apache Canada  
Box 869  
Manning, AB  
T0H 2M0  
(780) 836 2822(780) , Fax: 836 2842

#### Airport Organization

Ownership Structure:

---

Organizational Structure:

---

Role of Airport:

Airport used for work and medi-vac purposes

#### Runway Data

Primary: "12-30", 4000x75 (Gravel)  
constructed 1985; last rehabilitation  
1995; Fair condition; replacement 2005  
(\$42000)

Secondary: ---

#### Taxiway Data

Primary: ---

Secondary: ---

Third: ---

Fourth: ---

#### Apron Data

Primary: ---

Secondary: ---

#### Landside Facility Data

Entrance Road: ---

Parking Lot: ---

Fencing: ---

#### Building Data

ATB: ---

Disability Access: ---

Field Electrical Centre: ---

*Alberta Regional/Local Airport Inventory Study*  
 Airport Summary Report

Apache/Hamburg Airport (FM5)

**Lighting Data**  
 Primary Edgelighting: ---  
  
 Approach Slope Indicator 1: ---  
  
 Approach Slope Indicator 2: ---  
  
 ARCAL: Type: ---  
 Windssock: 0 windsocks;

**Water / Sewer Data**  
 Water Supply: ---  
  
 Sewage: ---

**Vicinity Protection, Caveat, and Right of Way**  
 Vicinity Protection: No  
 Caveat: No  
 Right of Way: Yes

**Drainage Data**  
 Surface: constructed 1985; last rehabilitation 1995; poor condition;  
 Subsurface: constructed 1985; last rehabilitation 1995; poor condition;

**Peak Period Info**

	Spring	Summer	Fall	Winter	Average
Peak Apron Aircraft Parked:					
Design Aircraft for Airport:					---

## Apache/Hamburg Airport (FM5)

### Onsite Business Data

FBO: No	AC Maintenance: No
Industrial Buildings: No	Crop Spraying Activities:
Hangars: Yes, 1; Weibe construction has a private hanger/shop near location	Chemicals Stored on site:

### Operation and Maintenance Budget

	1997	1998	1999	2000	2001
Total Annual Maintenance Budget					

### Economic Activity Information

Road Distance to Nearest Airport Sched. Pax Service: 275  
 Road Distance to Nearest Airport MedEvac Service: 275  
 Road Distance to Nearest Airport Cargo Service: 275  
 Road Distance to Nearest Airport AME Service: 275  
 Road Distance to Nearest Airport Fire Suppression Service: 275  
 Major Economic Industries in Region: Oil & Gas  
 How is the Airport Vital to the Region: crew changes/emergency medi-vac for workers

### Airport Activity Info

	1997	1998	1999	2000	2001
Annual Aircraft Movements:					
Annual Passenger Movements:					

### Commercial Airline Info

---

### Airport Revenue Data

	1997	1998	1999	2000	2001
Total Annual Revenue:					

### Airport Expenditure Data

	1997	1998	1999	2000	2001
Total Annual Expenditure					

*Alberta Regional/Local Airport Inventory Study*  
Airport Summary Report

Apache/Hamburg Airport (FM5)

---

**Historic Capital Expenditures**

Year	Project Name	Funding Source	Description



# ALBERTA REGIONAL/LOCAL AIRPORT INVENTORY STUDY ASSESSMENT OF FACILITIES

## AIRPORT INFORMATION REPORT - 2002 ATHABASCA AIRPORT (CYWM)



*Athabasca Airport Aerial Photographs taken August 15, 2002*

### Airport Contact Information:

Ms. Isobele Barkley  
Secretary  
Athabasca Town and County Airport Commission  
Athabasca, AB, AB T9S 1M8  
Tel: (780) 675 2273  
Fax: (780) 675 5512

### Prepared for:



**Aviation Strategy Action Group**  
11810 Kingsway Avenue  
Edmonton, AB T5G 0X5  
Tel: 780-452-9955  
Fax: 780-413-9918

### Prepared by:



PRYDE SCHROPP McCOMB INC.  
AVIATION GROUP

**Pryde Schropp McComb, Inc.**  
204-17707 105 Avenue  
Edmonton, AB T5S 1T1  
Tel: 780-444-1133  
Fax: 780-484-0877

Revision No. 3  
February 18, 2003  
Project No. 11451

# Alberta Regional/Local Airport Inventory Study

## Airport Summary Report

### Athabasca Airport (YWM)

#### General Info

Athabasca (YWM)

Distance From Community (mile): 3.1  
Latitude: 54.7500°, Longitude: -113.2000°

#### Owner and Operator Info

Owner: Town & County of Athabasca  
Operator: Athabasca Airport Commission  
Former Ownership: No Change  
Date of Change: ---

#### Contact Info

Ms. Isobele Barkley  
Secretary  
Athabasca Town and County Airport  
Commission  
3602 - 48 Ave.  
Athabasca, AB  
T9S 1M8  
(780) 675 2273(780) , Fax: 675 5512

#### Airport Organization

##### Ownership Structure:

Town of Athabasca/County of Athabasca No. 12

##### Organizational Structure:

Athabasca Airport Commission/2-Council members from Town of Athabasca/2-Council members from County of Athabasca/1-member@large Chairman of Committee Administration

##### Role of Airport:

To service the aviation public in the regional District of Athabasca and Points North.

#### Runway Data

Primary: "16-34", 4000x100 (Asphalt)  
constructed 1977; last rehabilitation  
1993; Poor condition; replacement 2003  
(\$794000)

Secondary: ---

#### Taxiway Data

Primary: "A"; (Asphalt)  
constructed 1977; Poor condition;  
replacement 2003 (\$149000)

Secondary: ---

Third: ---

Fourth: ---

#### Apron Data

Primary: "1"; (Asphalt)  
poor condition; replacement 2003  
(\$117000)

Secondary: ---

#### Landside Facility Data

Entrance Road: type gravel; fair condition;

Parking Lot: type gravel; last rehabilitation 2002;  
fair condition;

Fencing: size 4'; type page wire;

#### Building Data

ATB: size 12x20; type wood frame; constructed  
1979; good condition; replacement 1999  
(\$15000)

Disability Access: good condition;

Field Electrical Centre: size 10x10; constructed  
1987; fair condition;

*Alberta Regional/Local Airport Inventory Study*  
Airport Summary Report

### Athabasca Airport (YWM)

**Lighting Data**  
Primary Edgelifighting: TE (Threshold and Runway End)  
constructed 1978; last rehabilitation 199  
fair condition; replacement 2005 (\$1250)  
  
Approach Slope Indicator 1: ---  
  
Approach Slope Indicator 2: ---  
  
ARCAL: Type: ---  
Windssock: 1 windsocks;  
fair condition; replacement 2006

**Water / Sewer Data**  
Water Supply: Well; constructed 1976; fair  
condition;  
  
Sewage: constructed 1976;

**Vicinity Protection,  
Caveat, and Right of Way**  
Vicinity Protection: No  
Caveat: No  
Right of Way: No

**Drainage Data**  
Surface: good condition;                          Subsurface: good condition;

**Peak Period Info**

	Spring	Summer	Fall	Winter	Average
Peak Apron Aircraft Parked:					
Design Aircraft for Airport:					---

## Athabasca Airport (YWM)

### Onsite Business Data

FBO: No	AC Maintenance: No
Industrial Buildings: No	Crop Spraying Activities: Temporary;
Hangars: Yes, 5; Alberta Central Airways/Fred Gingerich/Roydon Contracting	Chemicals Stored on site:

### Operation and Maintenance Budget

	1997	1998	1999	2000	2001
Total Annual Maintenance Budget					

### Economic Activity Information

Major Economic Industries in Region: Alberta Pacific Forest Industries (pulp Mill)/Millar Western Industries (lumber mill)/Athabasca University/Ail & Gas Industries

How is the Airport Vital to the Region: Very active point for oil & gas companies to transport employees to/from north.

### Airport Activity Info

	1997	1998	1999	2000	2001
Annual Aircraft Movements:					
Annual Passenger Movements:					

### Commercial Airline Info

---

### Airport Revenue Data

	1997	1998	1999	2000	2001
Total Annual Revenue:					

### Airport Expenditure Data

	1997	1998	1999	2000	2001
Total Annual Expenditure					

*Alberta Regional/Local Airport Inventory Study*  
Airport Summary Report

Athabasca Airport (YWM)

**Historic Capital Expenditures**

Year	Project Name	Funding Source	Description
1992		Federal	Runway Expansion and fencing
1991		Provincial	Slurry Seal Runway
1987		Provincial	Purchase and install NDB
1987		Provincial	Purchase and install DME
1987		Provincial	Supply Equipment Building
1984		Provincial	Terminal Building
1978		Provincial	Lighting
1977		Provincial	Construction
1976		Provincial	Land Purchase

# ALBERTA REGIONAL/LOCAL AIRPORT INVENTORY STUDY ASSESSMENT OF FACILITIES

---

## AIRPORT INFORMATION REPORT - 2002 BANFF AIRPORT (CYBA)

---



*Banff Airport Photograph taken August 17, 2002*

---

### **Airport Contact Information:**

Front County Manager  
Banff National Park  
Banff, AB T1L 1K2  
Tel: (403) 762 4506  
Fax: (403) 762 3240

### **Prepared for:**



**Aviation Strategy Action Group**  
11810 Kingsway Avenue  
Edmonton, AB T5G 0X5  
Tel: 780-452-9955  
Fax: 780-413-9918

### **Prepared by:**



PRYDE SCHROPP McCOMB INC.  
AVIATION GROUP

**Pryde Schropp McComb, Inc.**  
204-17707 105 Avenue  
Edmonton, AB T5S 1T1  
Tel: 780-444-1133  
Fax: 780-484-0877

Revision No. 3  
February 18, 2003  
Project No. 11451

*Alberta Regional/Local Airport Inventory Study*  
Airport Summary Report

## Banff Airport (YBA)

<b>General Info</b> Banff (YBA) Distance From Community (mile): 1.7 Latitude: 51.2000°, Longitude: -115.5333°	
<b>Owner and Operator Info</b> Owner: --- Operator: --- Former Ownership: --- Date of Change: ---	<b>Contact Info</b> Front County Manager Banff National Park P.O. Box 900 Banff T1L 1K2 (403) 762 4506(403) , Fax: 762 3240
<b>Airport Organization</b> Ownership Structure: --- Organizational Structure: --- Role of Airport: ---	<b>Runway Data</b> Primary: "18-36", 3000x190 (Turf/Snow)  Secondary: ---
<b>Taxiway Data</b> Primary: ---  Secondary: ---  Third: ---  Fourth: ---	<b>Apron Data</b> Primary: ---  Secondary: ---
<b>Landside Facility Data</b> Entrance Road: ---  Parking Lot: ---  Fencing: ---	<b>Building Data</b> ATB: ---  Disability Access: ---  Field Electrical Centre: ---





## Banff Airport (YBA)

### Onsite Business Data

FBO: No	AC Maintenance: No
Industrial Buildings: No	Crop Spraying Activities:
Hangars: No	Chemicals Stored on site:

### Operation and Maintenance Budget

	1997	1998	1999	2000	2001
Total Annual Maintenance Budget					

### Economic Activity Information

### Airport Activity Info

	1997	1998	1999	2000	2001
Annual Aircraft Movements:					
Annual Passenger Movements:					

### Commercial Airline Info

---

### Airport Revenue Data

	1997	1998	1999	2000	2001
Total Annual Revenue:					

### Airport Expenditure Data

	1997	1998	1999	2000	2001
Total Annual Expenditure					

*Alberta Regional/Local Airport Inventory Study*  
Airport Summary Report

Banff Airport (YBA)

---

**Historic Capital Expenditures**

Year	Project Name	Funding Source	Description

# ALBERTA REGIONAL/LOCAL AIRPORT INVENTORY STUDY ASSESSMENT OF FACILITIES

---

## AIRPORT INFORMATION REPORT - 2002 BARRHEAD AIRPORT (CCEP3)

---



*Barrhead Airport Aerial Photographs taken October 08, 2002*

---

### Airport Contact Information:

Mr. Dale Uhrbach  
County Manager  
County of Barrhead  
Barrhead, AB, AB T7N 1N3  
Tel: (780) 674 3331  
Fax: (780) 674 2777

### Prepared for:



**Aviation Strategy Action Group**  
11810 Kingsway Avenue  
Edmonton, AB T5G 0X5  
Tel: 780-452-9955  
Fax: 780-413-9918

### Prepared by:



PRYDE SCHROPP McCOMB INC.  
AVIATION GROUP

**Pryde Schropp McComb, Inc.**  
204-17707 105 Avenue  
Edmonton, AB T5S 1T1  
Tel: 780-444-1133  
Fax: 780-484-0877

Revision No. 3  
February 18, 2003  
Project No. 11451

*Alberta Regional/Local Airport Inventory Study*  
Airport Summary Report

## Barrhead Airport (CEP3)

### General Info

Barrhead (CEP3)  
Municipal

Distance From Community (mile): 1.7  
Latitude: 54.1000°, Longitude: -114.4333°

### Owner and Operator Info

Owner: Town & County of Barrhead  
Operator: County of Barrhead  
Former Ownership: No Change  
Date of Change: ---

### Contact Info

Mr. Dale Uhrbach  
County Manager  
County of Barrhead  
5306 49 Street  
Barrhead, AB  
T7N 1N3  
(780) 674 3331(780) , Fax: 674 2777

### Airport Organization

Ownership Structure:  
County of Barrhead No.11/Town of Barrhead

Organizational Structure:  
The County of Barrhead

Role of Airport:  
Designed for light commercial & recreational aircraft operation

### Runway Data

Primary: "07-25", 3500x100 (Asphalt)  
constructed 1976; last rehabilitation  
1984; Fair condition; replacement 2003  
(\$1236000)

Secondary: ---

### Taxiway Data

Primary: ---

Secondary: ---

Third: ---

Fourth: ---

### Apron Data

Primary: ---

Secondary: ---

### Landside Facility Data

Entrance Road: size 26' wide; type oiled; constructed  
1976; fair condition;

Parking Lot: size 80mx50m; type gravel;  
constructed 1976; fair condition;

Fencing: size 80mx50m; type Chainlink;

### Building Data

ATB: size 24'x30'; type metal roof/exterior;  
constructed 1986; fair condition;

Disability Access: ---

Field Electrical Centre: ---

*Alberta Regional/Local Airport Inventory Study*  
 Airport Summary Report

**Barrhead Airport (CEP3)**

**Lighting Data**  
 Primary Edgelighting: TE (Threshold and Runway End)  
 constructed 1976; poor condition;  
 replacement 2005 (\$190000)

Approach Slope Indicator 1: ---

Approach Slope Indicator 2: ---

ARCAL: Type: "K"; freq 123.2

Windsock: 1 windsocks;  
 constructed 1976; last rehabilitation 2002; fair  
 condition; replacement 2003

**Water / Sewer Data**  
 Water Supply: Well; constructed 1977; poor  
 condition;

Sewage: ---

**Vicinity Protection,  
 Caveat, and Right of Way**

Vicinity Protection: Yes  
 Caveat: No  
 Right of Way: No

**Drainage Data**  
 Surface: constructed 1976; poor condition;      Subsurface: ---

**Peak Period Info**

	Spring	Summer	Fall	Winter	Average
Peak Apron Aircraft Parked:					
Design Aircraft for Airport:					---

## Barrhead Airport (CEP3)

### Onsite Business Data

FBO: No	AC Maintenance: No
Industrial Buildings: No	Crop Spraying Activities:
Hangars: Yes, 6; SCO Holdings(2), Stephani Motors (1), Allan Craig (1) Blaine Bielert (1), Wilf Seal (1)	Chemicals Stored on site:

### Operation and Maintenance Budget

	1997	1998	1999	2000	2001
Total Annual Maintenance Budget					

### Economic Activity Information

Road Distance to Nearest Airport Sched. Pax Service: 6  
 Road Distance to Nearest Airport MedEvac Service: 6  
 Road Distance to Nearest Airport AME Service: 30  
 Road Distance to Nearest Airport Fire Suppression Service: 6  
 Major Economic Industries in Region: Agriculture/Oil & Gas/Forestry/Manufacturing  
 How is the Airport Vital to the Region: government use/municipal(RCMP)/Training(Flight School)/Recreation purpose

### Airport Activity Info

	1997	1998	1999	2000	2001
Annual Aircraft Movements:					
Annual Passenger Movements:					

### Commercial Airline Info

---

### Airport Revenue Data

	1997	1998	1999	2000	2001
Total Annual Revenue:					

### Airport Expenditure Data

	1997	1998	1999	2000	2001
Total Annual Expenditure					

*Alberta Regional/Local Airport Inventory Study*  
Airport Summary Report

Barrhead Airport (CEP3)

**Historic Capital Expenditures**

Year	Project Name	Funding Source	Description
1998		Provincial	Pavement Overlay
1996	Airport Overlay	Alberta Transportation	Pavement overlay of runway and apron
1986		Provincial	Terminal Building
1984		Provincial	Pavement Repairs
1983		Provincial	Lighting Repairs
1980		Provincial	Runway Repairs
1977		Provincial	Paving and Lighting
1976		Provincial	Construction
1975		Provincial	Land Purchase

# ALBERTA REGIONAL/LOCAL AIRPORT INVENTORY STUDY ASSESSMENT OF FACILITIES

---

## AIRPORT INFORMATION REPORT - 2002 BASHAW AIRPORT (CFK2)

---



*Bashaw Airport Aerial Photographs taken October 09, 2002*

---

### Airport Contact Information:

Ms. Orlene Wigglesworth  
Town Manager  
Town of Bashaw  
Bashaw, AB T0B 0H0  
Tel: (780) 372 3911  
Fax: (780) 372 2335

### Prepared for:



**Aviation Strategy Action Group**  
11810 Kingsway Avenue  
Edmonton, AB T5G 0X5  
Tel: 780-452-9955  
Fax: 780-413-9918

### Prepared by:



PRYDE SCHROPP MCCOMB INC.  
AVIATION GROUP

**Pryde Schropp McComb, Inc.**  
204-17707 105 Avenue  
Edmonton, AB T5S 1T1  
Tel: 780-444-1133  
Fax: 780-484-0877

Revision No. 3  
February 18, 2003  
Project No. 11451



*Alberta Regional/Local Airport Inventory Study*  
Airport Summary Report

## Bashaw Airport (FK2)

<b>General Info</b>	
Bashaw (FK2) Municipal	Distance From Community (mile): 1.5 Latitude: 52.5500°, Longitude: -112.9667°
<b>Owner and Operator Info</b>	<b>Contact Info</b>
Owner: Town of Bashaw Operator: Town of Bashaw Former Ownership: Province of Alberta Date of Change: March 31, 1998	Ms. Orlene Wigglesworth Town Manager Town of Bashaw Box 510 Bashaw TOB 0H0 (780) 372 3911(780) , Fax: 372 2335
<b>Airport Organization</b>	<b>Runway Data</b>
Ownership Structure: Town of Bashaw	Primary: "10-28", 2950x75 (Turf) constructed 1986; Good condition;
Organizational Structure: Town of Bashaw/Airport Commission	Secondary: ---
Role of Airport: To accommodate small airplanes, most of which are locally owned	
<b>Taxiway Data</b>	<b>Apron Data</b>
Primary: "A"; (Turf) constructed 1986; Good condition;	Primary: "1"; (Turf) constructed 1986; good condition;
Secondary: ---	Secondary: ---
Third: ---	
Fourth: ---	<b>Building Data</b>
<b>Landside Facility Data</b>	ATB: constructed 1986; replacement 2012 (\$100000)
Entrance Road: type gravel; fair condition;	Disability Access: type sidewalk;
Parking Lot: ---	Field Electrical Centre: ---
Fencing: ---	

*Alberta Regional/Local Airport Inventory Study*  
 Airport Summary Report

**Bashaw Airport (FK2)**

**Lighting Data**  
 Primary Edgelighting: ---  
  
 Approach Slope Indicator 1: ---  
  
 Approach Slope Indicator 2: ---  
  
 ARCAL: Type: ---  
 Windsock: 1 windsocks;  
           constructed 1986; fair condition;

**Water / Sewer Data**  
 Water Supply: Well;  
  
 Sewage: ---

**Vicinity Protection,  
 Caveat, and Right of Way**  
 Vicinity Protection: No  
 Caveat: No  
 Right of Way: No

**Drainage Data**  
 Surface: \_\_\_\_\_ Subsurface: ---

**Peak Period Info**

	Spring	Summer	Fall	Winter	Average
Peak Apron Aircraft Parked:					
Design Aircraft for Airport:	---				

## Bashaw Airport (FK2)

### Onsite Business Data

FBO: No	AC Maintenance: No
Industrial Buildings: No	Crop Spraying Activities:
Hangars: Yes, 3; Don Harms, Doug Hunt, Orest Baron	Chemicals Stored on site:

### Operation and Maintenance Budget

	1997	1998	1999	2000	2001
Total Annual Maintenance Budget					

### Economic Activity Information

### Airport Activity Info

	1997	1998	1999	2000	2001
Annual Aircraft Movements:					
Annual Passenger Movements:					

### Commercial Airline Info

---

### Airport Revenue Data

	1997	1998	1999	2000	2001
Total Annual Revenue:					

### Airport Expenditure Data

	1997	1998	1999	2000	2001
Total Annual Expenditure					

*Alberta Regional/Local Airport Inventory Study*  
 Airport Summary Report

**Bashaw Airport (FK2)**

**Historic Capital Expenditures**

Year	Project Name	Funding Source	Description
1988		Provincial	Site Clean up
1986		Provincial	Terminal Building
1986		Provincial	Complete grading and seeding
1985		Provincial	Grading and Clean up
1984		Provincial	Survey and Land Purchase

# ALBERTA REGIONAL/LOCAL AIRPORT INVENTORY STUDY ASSESSMENT OF FACILITIES

---

## AIRPORT INFORMATION REPORT - 2002 BASSANO AIRPORT (CEN2)

---



*Bassano Airport Aerial Photographs taken August 15, 2002*

---

### **Airport Contact Information:**

Mr. Jerry Neighbour  
Chief Administrative Officer  
Town of Bassano  
Bassano, AB T0J 0B0  
Tel: (403) 641 3788  
Fax: (403) 641 2585

### **Prepared for:**



**Aviation Strategy Action Group**  
11810 Kingsway Avenue  
Edmonton, AB T5G 0X5  
Tel: 780-452-9955  
Fax: 780-413-9918

### **Prepared by:**



PRYDE SCHROPP McCOMB INC.  
AVIATION GROUP

**Pryde Schropp McComb, Inc.**  
204-17707 105 Avenue  
Edmonton, AB T5S 1T1  
Tel: 780-444-1133  
Fax: 780-484-0877

Revision No. 3  
February 18, 2003  
Project No. 11451

# Alberta Regional/Local Airport Inventory Study

## Airport Summary Report

### Bassano Airport (EN2)

#### General Info

Bassano (EN2)  
Municipal

Distance From Community (mile): 0.5  
Latitude: 50.8000°, Longitude: -112.4667°

#### Owner and Operator Info

Owner: Town of Bassano  
Operator: Town of Bassano  
Former Ownership: No Change  
Date of Change: ---

#### Contact Info

Mr. Jerry Neighbour  
Chief Administrative Officer  
Town of Bassano  
Box 299  
Bassano  
T0J 0B0  
(403) 641 3788(403) , Fax: 641 2585

#### Airport Organization

Ownership Structure:  
Town of Bassano

Organizational Structure:  
Committee

Role of Airport:  
A small municipal airport with GA-3 hangars and crop spraying.

#### Runway Data

Primary: "07-25", 2950x75 (Asphalt)  
constructed 1985; last rehabilitation  
1997; Good condition; replacement 2015

Secondary: ---

#### Taxiway Data

Primary: "A"; (Asphalt)  
constructed 1985; last rehabilitation 1997;  
Good condition; replacement 2015

Secondary: ---

Third: ---

Fourth: ---

#### Apron Data

Primary: "Main"; 300x150 (Asphalt)  
constructed 1985; last rehabilitation  
1997; good condition; replacement 2015

Secondary: ---

#### Landside Facility Data

Entrance Road: size 10'; type gravel; constructed  
1985; good condition; replacement  
2020

Parking Lot: size 8 spaces; type gravel; constructed  
1985; good condition; replacement  
2020

Fencing:

#### Building Data

ATB: size L shape-400 sq feet; type wood frame;  
constructed 1986; good condition;  
replacement 2020 (\$100000)

Disability Access: ---

Field Electrical Centre: size 6'x8'; type wood frame;  
constructed 1985; good  
condition; replacement 2015  
(\$150000)

*Alberta Regional/Local Airport Inventory Study*  
 Airport Summary Report

**Bassano Airport (EN2)**

**Lighting Data**  
 Primary Edgelighting: TE (Threshold and Runway End)  
 constructed 1985; good condition;  
 replacement 2015 (\$143000)

Approach Slope Indicator 1: ---

Approach Slope Indicator 2: ---

ARCAL: Type: "K"; freq 123.2

Windsock: 1 windsocks;  
 constructed 1985; good condition;

**Water / Sewer Data**  
 Water Supply: Other; constructed 1985; good  
 condition;

Sewage: ---

**Vicinity Protection,  
 Caveat, and Right of Way**

Vicinity Protection: No  
 Caveat: No  
 Right of Way: No

**Drainage Data**  
 Surface: constructed 1985; good condition;      Subsurface: ---

**Peak Period Info**

	Spring	Summer	Fall	Winter	Average
Peak Apron Aircraft Parked:					
Design Aircraft for Airport:					---

## Bassano Airport (EN2)

### Onsite Business Data

FBO: No	AC Maintenance: No
Industrial Buildings: No	Crop Spraying Activities: Temporary; nothing in last 2 years
Hangars: Yes, 3; 1 aircraft per hanger, privately owned lots - sold by town	Chemicals Stored on site: temporary only

### Operation and Maintenance Budget

	1997	1998	1999	2000	2001
Total Annual Maintenance Budget					

### Economic Activity Information

### Airport Activity Info

	1997	1998	1999	2000	2001
Annual Aircraft Movements:					
Annual Passenger Movements:					

### Commercial Airline Info

---

### Airport Revenue Data

	1997	1998	1999	2000	2001
Total Annual Revenue:					

### Airport Expenditure Data

	1997	1998	1999	2000	2001
Total Annual Expenditure					



*Alberta Regional/Local Airport Inventory Study*  
Airport Summary Report

Bassano Airport (EN2)

**Historic Capital Expenditures**

Year	Project Name	Funding Source	Description
1997		Provincial	Fog Seal
1996		Provincial	Crack Repair
1986		Provincial	Miscellaneous clean up
1986		Provincial	Terminal Building
1985		Provincial	Base, paving and lighting
1984		Provincial	Grading
1981		Provincial	Land Purchase and site evaluation

# ALBERTA REGIONAL/LOCAL AIRPORT INVENTORY STUDY ASSESSMENT OF FACILITIES

---

## AIRPORT INFORMATION REPORT - 2002 BAWLF (BLACKWELLS) AIRPORT (CFR2)

---



*Bawlf (Blackwells) Airport Aerial Photographs taken July 12, 2002*

---

### Airport Contact Information:

Mr. Wilf BlackWell  
Bawlf, AB T0B 0J0  
Tel: (780) 373 3953  
Fax: (780) 373 2522

### Prepared for:



#### Aviation Strategy Action Group

11810 Kingsway Avenue  
Edmonton, AB T5G 0X5  
Tel: 780-452-9955  
Fax: 780-413-9918

### Prepared by:



PRYDE SCHROPP McCOMB INC.  
AVIATION GROUP

#### Pryde Schropp McComb, Inc.

204-17707 105 Avenue  
Edmonton, AB T5S 1T1  
Tel: 780-444-1133  
Fax: 780-484-0877

Revision No. 3  
February 18, 2003  
Project No. 11451

# Alberta Regional/Local Airport Inventory Study

Airport Summary Report

## Bawlf (Blackwells) Airport (FR2)

### General Info

Bawlf (Blackwells) (FR2)

Distance From Community (mile): 4

Latitude: 52.9000°, Longitude: -112.5500°

### Owner and Operator Info

Owner: ---

Operator: ---

Former Ownership: ---

Date of Change: ---

### Contact Info

Mr. Wilf BlackWell

Box 6

Bawlf

TOB 0J0

(780) 373 3953(780) , Fax: 373 2522

### Airport Organization

Ownership Structure:

---

Organizational Structure:

---

Role of Airport:

---

### Runway Data

Primary: "16-34", 2700x50 (Turf)

Secondary: ---

### Taxiway Data

Primary: ---

Secondary: ---

Third: ---

Fourth: ---

### Apron Data

Primary: ---

Secondary: ---

### Landside Facility Data

Entrance Road: ---

Parking Lot: ---

Fencing: ---

### Building Data

ATB: ---

Disability Access: ---

Field Electrical Centre: ---

*Alberta Regional/Local Airport Inventory Study*  
 Airport Summary Report

**Bawlf (Blackwells) Airport (FR2)**

**Lighting Data**

Primary Edgelighting: ---

Approach Slope Indicator 1: ---

Approach Slope Indicator 2: ---

ARCAL: Type: ---

Windssock: ---

**Water / Sewer Data**

Water Supply: ---

Sewage: ---

**Vicinity Protection, Caveat, and Right of Way**

Vicinity Protection: No

Caveat: No

Right of Way: No

**Drainage Data**

Surface: ---

Subsurface: ---

**Peak Period Info**

	Spring	Summer	Fall	Winter	Average
Peak Apron Aircraft Parked:					
Design Aircraft for Airport:	---				

## Bawlf (Blackwells) Airport (FR2)

### Onsite Business Data

FBO: No	AC Maintenance: No
Industrial Buildings: No	Crop Spraying Activities:
Hangars: No	Chemicals Stored on site:

### Operation and Maintenance Budget

	1997	1998	1999	2000	2001
Total Annual Maintenance Budget					

### Economic Activity Information

### Airport Activity Info

	1997	1998	1999	2000	2001
Annual Aircraft Movements:					
Annual Passenger Movements:					

### Commercial Airline Info

---

### Airport Revenue Data

	1997	1998	1999	2000	2001
Total Annual Revenue:					

### Airport Expenditure Data

	1997	1998	1999	2000	2001
Total Annual Expenditure					

*Alberta Regional/Local Airport Inventory Study*  
Airport Summary Report

**Bawlf (Blackwells) Airport (FR2)**

---

**Historic Capital Expenditures**

Year	Project Name	Funding Source	Description

# ALBERTA REGIONAL/LOCAL AIRPORT INVENTORY STUDY ASSESSMENT OF FACILITIES

---

## AIRPORT INFORMATION REPORT - 2002 BEAVERLODGE AIRPORT (CEU2)

---



*Beaverlodge Airport Aerial Photographs taken July 23, 2002*

---

### Airport Contact Information:

Mr. Ivan Hegland  
Town Manager  
Town of Beaverlodge  
Beaverlodge, AB T0H 0C0  
Tel: (780) 354 2201  
Fax: (780) 354 2207

### Prepared for:



**Aviation Strategy Action Group**  
11810 Kingsway Avenue  
Edmonton, AB T5G 0X5  
Tel: 780-452-9955  
Fax: 780-413-9918

### Prepared by:



PRYDE SCHROPP McCOMB INC.  
AVIATION GROUP

**Pryde Schropp McComb, Inc.**  
204-17707 105 Avenue  
Edmonton, AB T5S 1T1  
Tel: 780-444-1133  
Fax: 780-484-0877

Revision No. 3  
February 18, 2003  
Project No. 11451

Alberta Regional/Local Airport Inventory Study  
Airport Summary Report

Beaverlodge Airport (EU2)

<b>General Info</b> Beaverlodge (EU2) Distance From Community (mile): 2 Latitude: 55.1833°, Longitude: -119.4500°	
<b>Owner and Operator Info</b> Owner: Town of Beaverlodge Operator: Town of Beaverlodge Former Ownership: --- Date of Change: ---	<b>Contact Info</b> Mr. Ivan Hegland Town Manager Town of Beaverlodge Box 30 Beaverlodge T0H 0C0 (780) 354 2201(780) , Fax: 354 2207
<b>Airport Organization</b> Ownership Structure: Town of Beaverlodge  Organizational Structure: ---  Role of Airport: ---	<b>Runway Data</b> Primary: "07-25", 3000x75 (Asphalt) constructed 1980; Poor condition; replacement 2005 (\$690000)  Secondary: ---
<b>Taxiway Data</b> Primary: "A"; (Asphalt) constructed 1980; Fair condition; replacement 2008 (\$74000)  Secondary: ---  Third: ---  Fourth: ---	<b>Apron Data</b> Primary: "1"; (Asphalt) constructed 1980; fair condition; replacement 2005 (\$101000)  Secondary: ---
<b>Landside Facility Data</b> Entrance Road: type gravel; good condition;  Parking Lot: type gravel; good condition;  Fencing: type barb wire;	<b>Building Data</b> ATB: type Atco Trailer; fair condition;  Disability Access: ---  Field Electrical Centre: type Tool Shed;



## Beaverlodge Airport (EU2)

---

### Lighting Data

Primary Edgelighting: TE (Threshold and Runway End)  
fair condition; replacement 2008 (\$16201

Approach Slope Indicator 1: ---

Approach Slope Indicator 2: ---

ARCAL: Type: "K"; freq 123.2

Windsock: 1 windsocks;  
poor condition; replacement 2008

### Water / Sewer Data

Water Supply: Well; good condition;

Sewage: ---

### Vicinity Protection, Caveat, and Right of Way

Vicinity Protection: Yes

Caveat: No

Right of Way: No

### Drainage Data

Surface: good condition;

Subsurface: ---

### Peak Period Info

Spring     Summer     Fall     Winter     Average

Peak Apron Aircraft Parked:

Design Aircraft for Airport:

---

## Beaverlodge Airport (EU2)

### Onsite Business Data

FBO: No	AC Maintenance: No
Industrial Buildings: No	Crop Spraying Activities:
Hangars: No	Chemicals Stored on site:

### Operation and Maintenance Budget

	1997	1998	1999	2000	2001
Total Annual Maintenance Budget					

### Economic Activity Information

### Airport Activity Info

	1997	1998	1999	2000	2001
Annual Aircraft Movements:					
Annual Passenger Movements:					

### Commercial Airline Info

---

### Airport Revenue Data

	1997	1998	1999	2000	2001
Total Annual Revenue:					

### Airport Expenditure Data

	1997	1998	1999	2000	2001
Total Annual Expenditure					

*Alberta Regional/Local Airport Inventory Study*  
Airport Summary Report

Beaverlodge Airport (EU2)

<b>Historic Capital Expenditures</b>			
Year	Project Name	Funding Source	Description
1988		Provincial	Complete airfield lighting
1987		Provincial	Final paving and initial airfield lighting installation
1986		Provincial	Grading for paved runway
1985		Provincial	Terminal Building, fencing and runway markers
1983		Provincial	Survey and soils test
1980		Provincial	Completion of gravel runway
1979		Provincial	Land Purchase, contribution of gravel runway

# ALBERTA REGIONAL/LOCAL AIRPORT INVENTORY STUDY ASSESSMENT OF FACILITIES

---

## AIRPORT INFORMATION REPORT - 2002 BEISEKER AIRPORT (CFV2)

---



*Beiseker Airport Aerial Photographs taken October 24, 2002*

---

### **Airport Contact Information:**

Ms. Ruth Copeland-Brunelle  
Chief Administrative Officer  
Village of Beiseker  
Beiseker, AB T0M 0G0  
Tel: (403) 947 3774  
Fax: (403) 947 2146

### **Prepared for:**



**Aviation Strategy Action Group**  
11810 Kingsway Avenue  
Edmonton, AB T5G 0X5  
Tel: 780-452-9955  
Fax: 780-413-9918

### **Prepared by:**



PRYDE SCHROPP MCCOMB INC.  
AVIATION GROUP

**Pryde Schropp McComb, Inc.**  
204-17707 105 Avenue  
Edmonton, AB T5S 1T1  
Tel: 780-444-1133  
Fax: 780-484-0877

Revision No. 3  
February 18, 2003  
Project No. 11451

# Alberta Regional/Local Airport Inventory Study

## Airport Summary Report

### Beiseker Airport (FV2)

#### General Info

Beiseker (FV2)  
Municipal

Distance From Community (mile): 2  
Latitude: 51.4000°, Longitude: -113.4667°

#### Owner and Operator Info

Owner: Province of Alberta  
Operator: Village of Beiseker  
Former Ownership: ---  
Date of Change: ---

#### Contact Info

Ms. Ruth Copeland-Brunelle  
Chief Administrative Officer  
Village of Beiseker  
Box 349  
Beiseker  
TOM 0G0  
(403) 947 3774(403) , Fax: 947 2146

#### Airport Organization

##### Ownership Structure:

Airport owned by the Province and operated by the Village of Beiseker. The Village will take ownership when possible.

##### Organizational Structure:

Airport committee once ownership is transferred to the Village.

##### Role of Airport:

The airport will be a base of operation for recreational pilots and aircraft

#### Runway Data

Primary: "16-34", 2950x75 (Asphalt)  
constructed 1984; last rehabilitation  
1996; Poor condition; replacement 2004  
(\$393000)

Secondary: "07-25", 850x75 (Turf)  
constructed 1990; Fair condition;  
replacement 2007 (\$1500)

#### Taxiway Data

Primary: "a"; 300x45 (Asphalt)  
constructed 1984; last rehabilitation 1996;  
Fair condition; replacement 2004 (\$29000)

Secondary: "2"; 800x50 (Gravel)  
constructed 1982; Fair condition;

Third: ---

Fourth: ---

#### Apron Data

Primary: "1"; 250x125 (Asphalt)  
constructed 1984; last rehabilitation  
1996; poor condition; replacement 2004  
(\$67000)

Secondary: ---

#### Landside Facility Data

Entrance Road: type GRAVEL; constructed 1982; fair  
condition;

Parking Lot: size 30 vehicles; type gravel;  
constructed 1982; fair condition;

Fencing: ---

#### Building Data

ATB: size 12x56; type mobile office; constructed  
1971; last rehabilitation 1985; poor condition;  
replacement 2009 (\$100000)

Disability Access: ---

Field Electrical Centre: size 6X6; type TOOL SHED;  
constructed 1984; fair  
condition; replacement 2006  
(\$150000)

*Alberta Regional/Local Airport Inventory Study*  
 Airport Summary Report

**Beiseker Airport (FV2)**

**Lighting Data**  
 Primary Edgelighting: TE (Threshold and Runway End)  
 constructed 1982; poor condition;  
 replacement 2006 (\$156000)

Approach Slope Indicator 1: ---

Approach Slope Indicator 2: ---

ARCAL: Type: "K"; freq 123.2

Windsock: 1 windsocks;  
 constructed 1982; last rehabilitation 1998; poor  
 condition; replacement 2006

**Water / Sewer Data**  
 Water Supply: Well; constructed 1985; fair  
 condition;

Sewage: constructed 1985;

**Vicinity Protection,  
 Caveat, and Right of Way**

Vicinity Protection: No  
 Caveat: No  
 Right of Way: No

**Drainage Data**  
 Surface: constructed 1982; fair condition;                      Subsurface: ---

**Peak Period Info**

	Spring	Summer	Fall	Winter	Average
Peak Apron Aircraft Parked:	9	11	5	1	6.5
Design Aircraft for Airport:					---

## Beiseker Airport (FV2)

### Onsite Business Data

FBO: No	AC Maintenance: No
Industrial Buildings: No	Crop Spraying Activities: Temporary; Dyn-Agra-Beiseker
Hangars: Yes, 10;	Chemicals Stored on site: none at present

### Operation and Maintenance Budget

	1997	1998	1999	2000	2001
Total Annual Maintenance Budget					

### Economic Activity Information

Road Distance to Nearest Airport Sched. Pax Service: 75  
 Road Distance to Nearest Airport MedEvac Service: 75  
 Road Distance to Nearest Airport Cargo Service: 48  
 Road Distance to Nearest Airport AME Service: 48  
 Road Distance to Nearest Airport Fire Suppression Service: 3  
 Major Economic Industries in Region: Agricultural Industries/Tourist Industry in Drumheller Area Badlands  
 How is the Airport Vital to the Region: The Airport is home to a large skydiving operation with very minimum impact on the regions economy

### Airport Activity Info

	1997	1998	1999	2000	2001
Annual Aircraft Movements:					
Annual Passenger Movements:					

### Commercial Airline Info

---

### Airport Revenue Data

	1997	1998	1999	2000	2001
Total Annual Revenue:					

### Airport Expenditure Data

	1997	1998	1999	2000	2001
Total Annual Expenditure					

*Alberta Regional/Local Airport Inventory Study*  
 Airport Summary Report

**Beiseker Airport (FV2)**

**Historic Capital Expenditures**

Year	Project Name	Funding Source	Description
1996		Provincial	Crack repair and fog seal asphalt surfaces
1985		Provincial	Completion of paving and lighting
1984		Provincial	Grading, paving and lighting
1984		Provincial	Terminal Building
1983		Provincial	Land Purchase and site evaluation



# ALBERTA REGIONAL/LOCAL AIRPORT INVENTORY STUDY ASSESSMENT OF FACILITIES

---

## AIRPORT INFORMATION REPORT - 2002 BIRCH MOUNTAIN AIRPORT (CFM2)

---



*Birch Mountain Airport Aerial Photographs taken August 07, 2002*

---

### Airport Contact Information:

Alberta Sustainable Resource Development - Land and Forest Division  
Lac La Biche, AB T0A 2C0  
Tel: (780) 623 5240  
Fax: (780) 623 2570

### Prepared for:



#### Aviation Strategy Action Group

11810 Kingsway Avenue  
Edmonton, AB T5G 0X5  
Tel: 780-452-9955  
Fax: 780-413-9918

### Prepared by:



PRYDE SCHROPP McCOMB INC.  
AVIATION GROUP

#### Pryde Schropp McComb, Inc.

204-17707 105 Avenue  
Edmonton, AB T5S 1T1  
Tel: 780-444-1133  
Fax: 780-484-0877

Revision No. 3  
February 18, 2003  
Project No. 11451

# Alberta Regional/Local Airport Inventory Study

Airport Summary Report

## Birch Mountain Airport (FM2)

<b>General Info</b> Birch Mountain (FM2) Distance From Community (mile): Latitude: 57.7000°, Longitude: -111.8333°	
<b>Owner and Operator Info</b> Owner: --- Operator: --- Former Ownership: --- Date of Change: ---	<b>Contact Info</b> Alberta Sustainable Resource Development - Land and Forest Division Box 450 Lac La Biche TOA 2C0 (780) 623 5240(780) , Fax: 623 2570
<b>Airport Organization</b> Ownership Structure: --- Organizational Structure: --- Role of Airport: ---	<b>Runway Data</b> Primary: "08-26", 2700x75 (Turf)  Secondary: ---
<b>Taxiway Data</b> Primary: ---  Secondary: ---  Third: ---  Fourth: ---	<b>Apron Data</b> Primary: ---  Secondary: ---
<b>Landside Facility Data</b> Entrance Road: ---  Parking Lot: ---  Fencing: ---	<b>Building Data</b> ATB: ---  Disability Access: ---  Field Electrical Centre: ---



## Birch Mountain Airport (FM2)

### Onsite Business Data

FBO: No	AC Maintenance: No
Industrial Buildings: No	Crop Spraying Activities:
Hangars: No	Chemicals Stored on site:

### Operation and Maintenance Budget

	1997	1998	1999	2000	2001
Total Annual Maintenance Budget					

### Economic Activity Information

### Airport Activity Info

	1997	1998	1999	2000	2001
Annual Aircraft Movements:					
Annual Passenger Movements:					

### Commercial Airline Info

---

### Airport Revenue Data

	1997	1998	1999	2000	2001
Total Annual Revenue:					

### Airport Expenditure Data

	1997	1998	1999	2000	2001
Total Annual Expenditure					

*Alberta Regional/Local Airport Inventory Study*  
Airport Summary Report

Birch Mountain Airport (FM2)

---

**Historic Capital Expenditures**

Year	Project Name	Funding Source	Description

# ALBERTA REGIONAL/LOCAL AIRPORT INVENTORY STUDY ASSESSMENT OF FACILITIES

---

## AIRPORT INFORMATION REPORT - 2002 BJORGUM FARM AIRPORT (CFD9)

---



*Bjorgum Farm Airport Aerial Photographs taken July 10, 2002*

---

### Airport Contact Information:

Mr. Keith Bjorgum  
Camrose, AB T4V 2N1  
Tel: (780) 672 7218  
Fax: (780) N/A

### Prepared for:



#### Aviation Strategy Action Group

11810 Kingsway Avenue  
Edmonton, AB T5G 0X5  
Tel: 780-452-9955  
Fax: 780-413-9918

### Prepared by:



PRYDE SCHROPP McCOMB INC.  
AVIATION GROUP

#### Pryde Schropp McComb, Inc.

204-17707 105 Avenue  
Edmonton, AB T5S 1T1  
Tel: 780-444-1133  
Fax: 780-484-0877

Revision No. 3  
February 18, 2003  
Project No. 11451

# Alberta Regional/Local Airport Inventory Study

## Airport Summary Report

### Bjorgum Farm Airport (FD9)

#### General Info

Bjorgum Farm (FD9)  
Private

Distance From Community (mile): 3.5  
Latitude: 53.0833°, Longitude: -112.8000°

#### Owner and Operator Info

Owner: Keith Bjorgum  
Operator: Keith Bjorgum  
Former Ownership: No Change  
Date of Change: ---

#### Contact Info

Mr. Keith Bjorgum  
RR2  
Camrose  
T4V 2N1  
(780) 672 7218(780) , Fax: N/A

#### Airport Organization

Ownership Structure:  
---

Organizational Structure:  
---

Role of Airport:  
Private; recreational use

#### Runway Data

Primary: "16-34", 2500x60 (Turf)  
Good condition;

Secondary: ---

#### Taxiway Data

Primary: ---

Secondary: ---

Third: ---

Fourth: ---

#### Apron Data

Primary: ---

Secondary: ---

#### Landside Facility Data

Entrance Road: ---

Parking Lot: ---

Fencing: ---

#### Building Data

ATB: ---

Disability Access: ---

Field Electrical Centre: ---

*Alberta Regional/Local Airport Inventory Study*  
 Airport Summary Report

**Bjorgum Farm Airport (FD9)**

**Lighting Data**

Primary Edgelighting: ---

Approach Slope Indicator 1: ---

Approach Slope Indicator 2: ---

ARCAL: Type: ---

Windsock: 0 windsocks;

**Water / Sewer Data**

Water Supply: ---

Sewage: ---

**Vicinity Protection, Caveat, and Right of Way**

Vicinity Protection: No

Caveat: No

Right of Way: No

**Drainage Data**

Surface: ---

Subsurface: ---

**Peak Period Info**

	Spring	Summer	Fall	Winter	Average
Peak Apron Aircraft Parked:					
Design Aircraft for Airport:	---				



## Bjorgum Farm Airport (FD9)

Onsite Business Data	
FBO: No	AC Maintenance: No
Industrial Buildings: No	Crop Spraying Activities:
Hangars: No	Chemicals Stored on site:

Operation and Maintenance Budget	1997	1998	1999	2000	2001
Total Annual Maintenance Budget					

Economic Activity Information

Airport Activity Info	1997	1998	1999	2000	2001
Annual Aircraft Movements:					
Annual Passenger Movements:					

Commercial Airline Info
---

Airport Revenue Data	1997	1998	1999	2000	2001
Total Annual Revenue:					

Airport Expenditure Data	1997	1998	1999	2000	2001
Total Annual Expenditure					

# *Alberta Regional/Local Airport Inventory Study*

Airport Summary Report

## Bjorgum Farm Airport (FD9)

**Historic Capital Expenditures**

Year	Project Name	Funding Source	Description

# ALBERTA REGIONAL/LOCAL AIRPORT INVENTORY STUDY ASSESSMENT OF FACILITIES

---

## AIRPORT INFORMATION REPORT - 2002 BLACK DIAMOND/CU NIM AIRPORT (CEH2)

---



*Black Diamond/CU NIM Airport Aerial Photographs taken August 14, 2002*

---

### Airport Contact Information:

Mr. David Morgan  
CFI  
CU-NIM Gliding Club  
Calgary, AB T2P 2M6  
Tel: (403) 938 2796 (or D. Fowlow 289 9477)  
Fax: (403) N/A

### Prepared for:



**Aviation Strategy Action Group**  
11810 Kingsway Avenue  
Edmonton, AB T5G 0X5  
Tel: 780-452-9955  
Fax: 780-413-9918

### Prepared by:



PRYDE SCHROPP MCCOMB INC.  
AVIATION GROUP

**Pryde Schropp McComb, Inc.**  
204-17707 105 Avenue  
Edmonton, AB T5S 1T1  
Tel: 780-444-1133  
Fax: 780-484-0877

Revision No. 3  
February 18, 2003  
Project No. 11451

# Alberta Regional/Local Airport Inventory Study

## Airport Summary Report

### Black Diamond/CU NIM Airport (EH2)

#### General Info

Black Diamond/CU NIM (EH2)  
Private

Distance From Community (mile): 3  
Latitude: 50.7167°, Longitude: -114.1833°

#### Owner and Operator Info

Owner: Cu Nim Gliding Club  
Operator: Cu Nim Gliding Club  
Former Ownership: No Change  
Date of Change: ---

#### Contact Info

Mr. David Morgan  
CFI  
CU-NIM Gliding Club  
P.O. Box 2275 Station M  
Calgary  
T2P 2M6  
(403) 938 2796 (or D. Fowlow 289  
9477)(403) , Fax: N/A

#### Airport Organization

Ownership Structure:  
Private Gliding Club

Organizational Structure:  
Gliding Club

Role of Airport:  
Base of Operations for Gliding Club

#### Runway Data

Primary: "07-25", 3014x300 (Turf)  
Fair condition; replacement 2020

Secondary: "14-32", 2230x200 (Turf)  
last rehabilitation 1995; Fair condition;  
replacement 2020

#### Taxiway Data

Primary: ---

Secondary: ---

Third: ---

Fourth: ---

#### Apron Data

Primary: ---

Secondary: ---

#### Landside Facility Data

Entrance Road:

Parking Lot: fair condition;

Fencing:

#### Building Data

ATB: size 25'x40'; type wood frame; good  
condition;

Disability Access: ---

Field Electrical Centre: ---

*Alberta Regional/Local Airport Inventory Study*  
Airport Summary Report

### Black Diamond/CU NIM Airport (EH2)

---

<p><b>Lighting Data</b></p> <p>Primary Edgelighting: ---</p> <p>Approach Slope Indicator 1: ---</p> <p>Approach Slope Indicator 2: ---</p> <p style="text-align: center;">ARCAL: Type: ---</p> <p style="text-align: center;">Windsock: 0 windsocks;</p>	<p><b>Water / Sewer Data</b></p> <p>Water Supply: Well;</p> <p>Sewage: ---</p> <p><b>Vicinity Protection, Caveat, and Right of Way</b></p> <p>Vicinity Protection: No Caveat: No Right of Way: No</p>
---	---

<p><b>Drainage Data</b></p> <p>Surface: ---</p>	<p>Subsurface: ---</p>
---	------------------------

<b>Peak Period Info</b>	Spring	Summer	Fall	Winter	Average
Peak Apron Aircraft Parked:	0				
Design Aircraft for Airport:	0				---

## Black Diamond/CU NIM Airport (EH2)

### Onsite Business Data

FBO: No	AC Maintenance: No
Industrial Buildings: No	Crop Spraying Activities:
Hangars: Yes, 2;	Chemicals Stored on site:

### Operation and Maintenance Budget

	1997	1998	1999	2000	2001
Total Annual Maintenance Budget					

### Economic Activity Information

### Airport Activity Info

	1997	1998	1999	2000	2001
Annual Aircraft Movements:					
Annual Passenger Movements:					

### Commercial Airline Info

---

### Airport Revenue Data

	1997	1998	1999	2000	2001
Total Annual Revenue:					

### Airport Expenditure Data

	1997	1998	1999	2000	2001
Total Annual Expenditure					

*Alberta Regional/Local Airport Inventory Study*  
Airport Summary Report

**Black Diamond/CU NIM Airport (EH2)**

---

**Historic Capital Expenditures**

Year	Project Name	Funding Source	Description

# ALBERTA REGIONAL/LOCAL AIRPORT INVENTORY STUDY ASSESSMENT OF FACILITIES

## AIRPORT INFORMATION REPORT - 2002 BLACKIE/WILDERMAN FARM AIRPORT (CFT2)



*Blackie/Wilderman Farm Airport Aerial Photographs taken August 14, 2002*

### Airport Contact Information:

Mr. Wayne Wilderman  
Owner  
Blackie, AB T0L 0J0  
Tel: (403) 684 3611  
Fax: (403) 684 3329

### Prepared for:



**Aviation Strategy Action Group**  
11810 Kingsway Avenue  
Edmonton, AB T5G 0X5  
Tel: 780-452-9955  
Fax: 780-413-9918

### Prepared by:



PRYDE SCHROPP MCCOMB INC.  
AVIATION GROUP

**Pryde Schropp McComb, Inc.**  
204-17707 105 Avenue  
Edmonton, AB T5S 1T1  
Tel: 780-444-1133  
Fax: 780-484-0877

Revision No. 3  
February 18, 2003  
Project No. 11451



# Alberta Regional/Local Airport Inventory Study

## Airport Summary Report

### Blackie/Wilderman Farm Airport (FT2)

#### General Info

Blackie/Wilderman Farm (FT2)  
Private

Distance From Community (mile): 4  
Latitude: 50.5500°, Longitude: -113.6000°

#### Owner and Operator Info

Owner: Wayne Wilderman  
Operator: Wayne Wilderman  
Former Ownership: No Change  
Date of Change: ---

#### Contact Info

Mr. Wayne Wilderman  
Owner  
P.O. Box 220  
Blackie  
TOL 0J0  
(403) 684 3611(403) , Fax: 684 3329

#### Airport Organization

Ownership Structure:  
Private

Organizational Structure:  
---

Role of Airport:  
To service owners personal and business needs

#### Runway Data

Primary: "07-25", 2700x55 (Turf)  
constructed 1974; Good condition;  
replacement 2022

Secondary: ---

#### Taxiway Data

Primary: ---

Secondary: ---

Third: ---

Fourth: ---

#### Apron Data

Primary: ---

Secondary: ---

#### Landside Facility Data

Entrance Road: ---

Parking Lot: ---

Fencing: ---

#### Building Data

ATB: ---

Disability Access: ---

Field Electrical Centre: ---

**Blackie/Wilderman Farm Airport (FT2)**

**Lighting Data**  
Primary Edgelighting: TE (Threshold and Runway End)  
poor condition; replacement 2020  
  
Approach Slope Indicator 1: ---  
  
Approach Slope Indicator 2: ---  
  
  
ARCAL: Type: ---  
Windsock: 0 windsocks;

**Water / Sewer Data**  
Water Supply: Well; fair condition;  
  
Sewage: ---

**Vicinity Protection, Caveat, and Right of Way**  
Vicinity Protection: No  
Caveat: No  
Right of Way: No

**Drainage Data**  
Surface: --- Subsurface: ---

**Peak Period Info**

	Spring	Summer	Fall	Winter	Average
Peak Apron Aircraft Parked:					
Design Aircraft for Airport:					---

## Blackie/Wilderman Farm Airport (FT2)

### Onsite Business Data

FBO: No	AC Maintenance: No
Industrial Buildings: No	Crop Spraying Activities:
Hangars: No	Chemicals Stored on site:

### Operation and Maintenance Budget

	1997	1998	1999	2000	2001
Total Annual Maintenance Budget					

### Economic Activity Information

### Airport Activity Info

	1997	1998	1999	2000	2001
Annual Aircraft Movements:					
Annual Passenger Movements:					

### Commercial Airline Info

---

### Airport Revenue Data

	1997	1998	1999	2000	2001
Total Annual Revenue:					

### Airport Expenditure Data

	1997	1998	1999	2000	2001
Total Annual Expenditure					

*Alberta Regional/Local Airport Inventory Study*  
Airport Summary Report

Blackie/Wilderman Farm Airport (FT2)

<b>Historic Capital Expenditures</b>			
Year	Project Name	Funding Source	Description

# ALBERTA REGIONAL/LOCAL AIRPORT INVENTORY STUDY ASSESSMENT OF FACILITIES

## AIRPORT INFORMATION REPORT - 2002 BONNYVILLE AIRPORT (CYBF)



*Bonnyville Airport Aerial Photographs taken August 16, 2002*

### Airport Contact Information:

Mr. Dwayne Harasem  
Transportation Supervisor/Airport Manager  
Town of Bonnyville  
Bonnyville, AB T9N 2J7  
Tel: (780) 826 3550  
Fax: (780) 812-2133

### Prepared for:



**Aviation Strategy Action Group**  
11810 Kingsway Avenue  
Edmonton, AB T5G 0X5  
Tel: 780-452-9955  
Fax: 780-413-9918

### Prepared by:



PRYDE SCHROPP MCCOMB INC.  
AVIATION GROUP

**Pryde Schropp McComb, Inc.**  
204-17707 105 Avenue  
Edmonton, AB T5S 1T1  
Tel: 780-444-1133  
Fax: 780-484-0877

Revision No. 3  
February 18, 2003  
Project No. 11451

*Alberta Regional/Local Airport Inventory Study*  
Airport Summary Report

## Bonnyville Airport (YBF)

<b>General Info</b>	
Bonnyville (YBF) Municipal	Distance From Community (mile): 2 Latitude: 54.3000°, Longitude: -110.7500°
<b>Owner and Operator Info</b>	
Owner: Town of Bonnyville Operator: Town of Bonnyville Former Ownership: --- Date of Change: ---	
<b>Contact Info</b>	
Mr. Dwayne Harasem Transportation Supervisor/Airport Manager Town of Bonnyville Bag 1006 Bonnyville T9N 2J7 (780) 826 3550(780) , Fax: 812-2133	
<b>Airport Organization</b>	
Ownership Structure: Town of Bonnyville in partnership with the M.D. #87 Bonnyville	
Organizational Structure: ---	
Role of Airport: Serve M.D. of Bonnyville #87 with business and commercial traffic. Also service for the town, local small business,	
<b>Runway Data</b>	
Primary: "07-25", 4433x75 (Asphalt) last rehabilitation 2001; Good condition; replacement 2016 (\$484000)	
Secondary: ---	
<b>Taxiway Data</b>	
Primary: "A"; (Asphalt) replacement 2016 (\$19000)	
Secondary: ---	
Third: ---	
Fourth: ---	
<b>Apron Data</b>	
Primary: "1"; (Asphalt) good condition; replacement 2016 (\$105000)	
Secondary: ---	
<b>Landside Facility Data</b>	
Entrance Road: type gravel; fair condition;	
Parking Lot: type gravel; fair condition;	
Fencing: size 4inch barbed wire;	
<b>Building Data</b>	
ATB: constructed 1984; good condition;	
Disability Access:	
Field Electrical Centre:	

*Alberta Regional/Local Airport Inventory Study*  
Airport Summary Report

**Bonnyville Airport (YBF)**

---

**Lighting Data**

Primary Edgelifighting: TE (Threshold and Runway End)  
constructed 1978; poor condition;  
replacement 2004 (\$186000)

Approach Slope Indicator 1: ---

Approach Slope Indicator 2: ---

ARCAL: Type: "K"; freq 123.2

Windsock: 2 windsocks;

**Water / Sewer Data**

Water Supply: Well; constructed 1984; poor  
condition;

Sewage: ---

**Vicinity Protection,  
Caveat, and Right of Way**

Vicinity Protection: No

Caveat: No

Right of Way: No

**Drainage Data**

Surface: fair condition;

Subsurface: ---

**Peak Period Info**

Spring Summer Fall Winter Average

Peak Apron Aircraft Parked:

Design Aircraft for Airport:

---

## Bonnyville Airport (YBF)

### Onsite Business Data

FBO: No	AC Maintenance: No
Industrial Buildings: No	Crop Spraying Activities:
Hangars: No	Chemicals Stored on site:

### Operation and Maintenance Budget

	1997	1998	1999	2000	2001
Total Annual Maintenance Budget					

### Economic Activity Information

### Airport Activity Info

	1997	1998	1999	2000	2001
Annual Aircraft Movements:					
Annual Passenger Movements:					

### Commercial Airline Info

---

### Airport Revenue Data

	1997	1998	1999	2000	2001
Total Annual Revenue:					

### Airport Expenditure Data

	1997	1998	1999	2000	2001
Total Annual Expenditure					



*Alberta Regional/Local Airport Inventory Study*  
 Airport Summary Report

Bonnyville Airport (YBF)

**Historic Capital Expenditures**

Year	Project Name	Funding Source	Description
2002		Provincial	pavement overlay - runway, taxiway and apron
1996		Provincial	Restore pavement markings
1995		Provincial	Completion of runway extension, taxiway widening.
1995		Provincial	Fog seal asphalt surfaces (excluding extension)
1994		Provincial	Design work and purchase of additional airfield lighting
1993		Provincial	Preliminary survey and design for runway extension
1992		Provincial	Supply and install DME and NDB
1986		Provincial	Overlay
1985		Provincial	Runway extension
1984		Provincial	Terminal Building
1983		Provincial	Ramp extension and paving
1978		Provincial	
1976		Federal	
1976		Provincial	

# ALBERTA REGIONAL/LOCAL AIRPORT INVENTORY STUDY ASSESSMENT OF FACILITIES

---

## AIRPORT INFORMATION REPORT - 2002 BOW ISLAND AIRPORT (CEF3)

---



*Bow Island Airport Aerial Photographs taken August 13, 2002*

---

### Airport Contact Information:

Mr. Terry Schneider  
Town Manager  
Town of Bow Island  
Bow Island, AB T0K 0G0  
Tel: (403) 545 2522  
Fax: (403) 545 6642

### Prepared for:



#### Aviation Strategy Action Group

11810 Kingsway Avenue  
Edmonton, AB T5G 0X5  
Tel: 780-452-9955  
Fax: 780-413-9918

### Prepared by:



PRYDE SCHROPP MCCOMB INC.  
AVIATION GROUP

#### Pryde Schropp McComb, Inc.

204-17707 105 Avenue  
Edmonton, AB T5S 1T1  
Tel: 780-444-1133  
Fax: 780-484-0877

Revision No. 3  
February 18, 2003  
Project No. 11451

*Alberta Regional/Local Airport Inventory Study*  
Airport Summary Report

## Bow Island Airport (EF3)

### General Info

Bow Island (EF3)  
Municipal

Distance From Community (mile): 1  
Latitude: 49.8833°, Longitude: -111.3333°

### Owner and Operator Info

Owner: Town of Bow Island  
Operator: ---  
Former Ownership: No Change  
Date of Change: ---

### Contact Info

Mr. Terry Schneider  
Town Manager  
Town of Bow Island  
P.O. Box 100  
Bow Island  
TOK 0G0  
(403) 545 2522(403) , Fax: 545 6642

### Airport Organization

Ownership Structure:  
Town of Bow Island

Organizational Structure:  
Council/Municipal Airport Commission

Role of Airport:  
To service emergency medical response landings, commercial landings, and private operator's.

### Runway Data

Primary: "05-23", 3000x75 (Asphalt)  
constructed 1977; last rehabilitation  
2002; Good condition; replacement 2012  
(\$397000)

Secondary: ---

### Taxiway Data

Primary: "A"; (Asphalt)  
constructed 1977; last rehabilitation 2001;  
Poor condition; replacement 2002 (\$35000)

Secondary: ---

Third: ---

Fourth: ---

### Apron Data

Primary: ---

Secondary: ---

### Landside Facility Data

Entrance Road: constructed 1977; fair condition;

Parking Lot: type gravel; fair condition;

Fencing: size 4'; type barbed wire; replacement 2020

### Building Data

ATB: size 12x40; type ATCO trailer; constructed  
1985; fair condition;

Disability Access:

Field Electrical Centre: size 6'x8'; type wood frame;  
constructed 1977; fair  
condition; replacement 2010  
(\$150000)

*Alberta Regional/Local Airport Inventory Study*  
 Airport Summary Report

**Bow Island Airport (EF3)**

**Lighting Data**  
 Primary Edgelighting: TE (Threshold and Runway End)  
 constructed 1977; good condition;  
 replacement 2010 (\$168000)

Approach Slope Indicator 1: ---

Approach Slope Indicator 2: ---

ARCAL: Type: "K"; freq 123.2

Windsock: 1 windsocks;  
 constructed 1977; replacement 2010

**Water / Sewer Data**  
 Water Supply: Other; constructed 1985; fair  
 condition; replacement 2020

Sewage: ---

**Vicinity Protection,  
 Caveat, and Right of Way**

Vicinity Protection: No  
 Caveat: No  
 Right of Way: No

**Drainage Data**

Surface: \_\_\_\_\_ Subsurface: ---

**Peak Period Info**

	Spring	Summer	Fall	Winter	Average
Peak Apron Aircraft Parked:					
Design Aircraft for Airport:	---				

## Bow Island Airport (EF3)

### Onsite Business Data

FBO: No	AC Maintenance: No
Industrial Buildings: No	Crop Spraying Activities: Permanent; 2;
Hangars: Yes, 3;	Chemicals Stored on site: No

### Operation and Maintenance Budget

	1997	1998	1999	2000	2001
Total Annual Maintenance Budget					

### Economic Activity Information

Road Distance to Nearest Airport Sched. Pax Service: 0  
 Road Distance to Nearest Airport MedEvac Service: 0  
 Road Distance to Nearest Airport Cargo Service: 0  
 Road Distance to Nearest Airport AME Service: 0  
 Road Distance to Nearest Airport Fire Suppression Service: 0  
 How is the Airport Vital to the Region: medevac  
 emergencies/commercial/agricultural services/private plane operators

### Airport Activity Info

	1997	1998	1999	2000	2001
Annual Aircraft Movements:					
Annual Passenger Movements:					

### Commercial Airline Info

---

### Airport Revenue Data

	1997	1998	1999	2000	2001
Total Annual Revenue:					

### Airport Expenditure Data

	1997	1998	1999	2000	2001
Total Annual Expenditure					

*Alberta Regional/Local Airport Inventory Study*  
 Airport Summary Report

Bow Island Airport (EF3)

**Historic Capital Expenditures**

Year	Project Name	Funding Source	Description
2001		Provincial	crack repairs
1996		Provincial	Crack repair (routing, sealing)
1993		Provincial	Fog Seal asphalt surfaces
1991		Provincial	Slurry Seal runway
1985		Provincial	Terminal Building
1977		Provincial	Construction
1976		Provincial	Land Purchase

# ALBERTA REGIONAL/LOCAL AIRPORT INVENTORY STUDY ASSESSMENT OF FACILITIES

---

## AIRPORT INFORMATION REPORT - 2002 BOYLE AIRPORT (CFM7)

---



*Boyle Airport Aerial Photographs taken August 15, 2002*

---

### Airport Contact Information:

Ms. Barb Kowalchuk  
C.A.O.  
Village of Boyle  
Boyle, AB T0A 0M0  
Tel: (780) 689 3642  
Fax: (780) 689 3998

### Prepared for:



**Aviation Strategy Action Group**  
11810 Kingsway Avenue  
Edmonton, AB T5G 0X5  
Tel: 780-452-9955  
Fax: 780-413-9918

### Prepared by:



PRYDE SCHROPP McCOMB INC.  
AVIATION GROUP

**Pryde Schropp McComb, Inc.**  
204-17707 105 Avenue  
Edmonton, AB T5S 1T1  
Tel: 780-444-1133  
Fax: 780-484-0877

Revision No. 3  
February 18, 2003  
Project No. 11451

# Alberta Regional/Local Airport Inventory Study

## Airport Summary Report

### Boyle Airport (FM7)

#### General Info

Boyle (FM7)  
Municipal

Distance From Community (mile): 1  
Latitude: 54.5667°, Longitude: -112.8167°

#### Owner and Operator Info

Owner: Village of Boyle  
Operator: Village of Boyle  
Former Ownership: No Change  
Date of Change: ---

#### Contact Info

Ms. Barb Kowalchuk  
C.A.O.  
Village of Boyle  
Box 9  
Boyle  
TOA 0M0  
(780) 689 3642(780) , Fax: 689 3998

#### Airport Organization

Ownership Structure:  
Village of Boyle

Organizational Structure:  
---

Role of Airport:  
---

#### Runway Data

Primary: "08-26", 3000x75 (Turf)

Secondary: ---

#### Taxiway Data

Primary: ---

Secondary: ---

Third: ---

Fourth: ---

#### Apron Data

Primary: ---

Secondary: ---

#### Landside Facility Data

Entrance Road: type gravel; fair condition;

Parking Lot: ---

Fencing: ---

#### Building Data

ATB: ---

Disability Access: ---

Field Electrical Centre: ---





## Boyle Airport (FM7)

### Onsite Business Data

FBO: No	AC Maintenance: No
Industrial Buildings: No	Crop Spraying Activities:
Hangars: Yes, 2; McEwan's Fuels & Fertilizers. Phil Jones	Chemicals Stored on site:

### Operation and Maintenance Budget

	1997	1998	1999	2000	2001
Total Annual Maintenance Budget					

### Economic Activity Information

### Airport Activity Info

	1997	1998	1999	2000	2001
Annual Aircraft Movements:					
Annual Passenger Movements:					

### Commercial Airline Info

---

### Airport Revenue Data

	1997	1998	1999	2000	2001
Total Annual Revenue:					

### Airport Expenditure Data

	1997	1998	1999	2000	2001
Total Annual Expenditure					

*Alberta Regional/Local Airport Inventory Study*  
Airport Summary Report

**Boyle Airport (FM7)**

**Historic Capital Expenditures**

Year	Project Name	Funding Source	Description

# ALBERTA REGIONAL/LOCAL AIRPORT INVENTORY STUDY ASSESSMENT OF FACILITIES

---

## AIRPORT INFORMATION REPORT - 2002 BRANT (DIXON FARM) AIRPORT (CEX9)

---



*Brant (Dixon Farm) Airport Aerial Photographs taken August 14, 2002*

---

### Airport Contact Information:

J. S. Dixon  
Owner  
Brant, AB T0L 0L0  
Tel: (403) 684 3656  
Fax: (403) N/A

### Prepared for:



**Aviation Strategy Action Group**  
11810 Kingsway Avenue  
Edmonton, AB T5G 0X5  
Tel: 780-452-9955  
Fax: 780-413-9918

### Prepared by:



PRYDE SCHROPP MCCOMB INC.  
AVIATION GROUP

**Pryde Schropp McComb, Inc.**  
204-17707 105 Avenue  
Edmonton, AB T5S 1T1  
Tel: 780-444-1133  
Fax: 780-484-0877

Revision No. 3  
February 18, 2003  
Project No. 11451

Alberta Regional/Local Airport Inventory Study  
Airport Summary Report

Brant (Dixon Farm) Airport (EX9)

<b>General Info</b>	
Brant (Dixon Farm) (EX9) Private	Distance From Community (mile): 6 Latitude: 50.4167°, Longitude: -113.5333°
<b>Owner and Operator Info</b>	<b>Contact Info</b>
Owner: --- Operator: --- Former Ownership: --- Date of Change: ---	J. S. Dixon Owner Box 155 Brant TOL 0L0 (403) 684 3656(403) , Fax: N/A
<b>Airport Organization</b>	<b>Runway Data</b>
Ownership Structure: Private	Primary: "16-34", 4000x250 (Turf) Good condition; replacement 2020
Organizational Structure: ---	Secondary: ---
Role of Airport: Private - Farm Strip	
<b>Taxiway Data</b>	<b>Apron Data</b>
Primary: ---	Primary: ---
Secondary: ---	Secondary: ---
Third: ---	
Fourth: ---	
<b>Landside Facility Data</b>	<b>Building Data</b>
Entrance Road: ---	ATB: ---
Parking Lot: ---	Disability Access: ---
Fencing: ---	Field Electrical Centre: ---



## Brant (Dixon Farm) Airport (EX9)

### Onsite Business Data

FBO: No	AC Maintenance: No
Industrial Buildings: No	Crop Spraying Activities:
Hangars: Yes, 1; Private - 2 planes	Chemicals Stored on site:

### Operation and Maintenance Budget

	1997	1998	1999	2000	2001
Total Annual Maintenance Budget					

### Economic Activity Information

### Airport Activity Info

	1997	1998	1999	2000	2001
Annual Aircraft Movements:					
Annual Passenger Movements:					

### Commercial Airline Info

---

### Airport Revenue Data

	1997	1998	1999	2000	2001
Total Annual Revenue:					

### Airport Expenditure Data

	1997	1998	1999	2000	2001
Total Annual Expenditure					

*Alberta Regional/Local Airport Inventory Study*  
 Airport Summary Report

Brant (Dixon Farm) Airport (EX9)

---

**Historic Capital Expenditures**

Year	Project Name	Funding Source	Description



# ALBERTA REGIONAL/LOCAL AIRPORT INVENTORY STUDY ASSESSMENT OF FACILITIES

## AIRPORT INFORMATION REPORT - 2002 BROOKS AIRPORT (CYBP)



*Brooks Airport Aerial Photographs taken August 15, 2002*

### Airport Contact Information:

Mr. Kevin Bridges  
Town Manager  
Town of Brooks  
Brooks, AB T1R 1B7  
Tel: (403) 362 3333  
Fax: (403) 362 4787

### Prepared for:



**Aviation Strategy Action Group**  
11810 Kingsway Avenue  
Edmonton, AB T5G 0X5  
Tel: 780-452-9955  
Fax: 780-413-9918

### Prepared by:



PRYDE SCHROPP McCOMB INC.  
AVIATION GROUP

**Pryde Schropp McComb, Inc.**  
204-17707 105 Avenue  
Edmonton, AB T5S 1T1  
Tel: 780-444-1133  
Fax: 780-484-0877

Revision No. 3  
February 18, 2003  
Project No. 11451

# Alberta Regional/Local Airport Inventory Study

## Airport Summary Report

### Brooks Airport (YBP)

<b>General Info</b> Brooks (YBP) Municipal		Distance From Community (mile): 3 Latitude: 50.6333°, Longitude: -111.9333°
<b>Owner and Operator Info</b> Owner: town of Brooks Operator: M. Landry Former Ownership: No Change Date of Change: ---	<b>Contact Info</b> Mr. Kevin Bridges Town Manager Town of Brooks Bag 880 Brooks T1R 1B7 (403) 362 3333(403) , Fax: 362 4787	
<b>Airport Organization</b> Ownership Structure: Town - Council  Organizational Structure: Airport Commission  Role of Airport: To service FBO, aircraft crop spraying	<b>Runway Data</b> Primary: "12-30", 2800x75 (Asphalt) constructed 1975; last rehabilitation 2000; Good condition; replacement 2010 (\$371000)  Secondary: "02-20", 2400x50 (Gravel) last rehabilitation 1989; replacement 2020	
<b>Taxiway Data</b> Primary: "A"; 150x15 (Asphalt) constructed 1975; last rehabilitation 2000; Good condition; replacement 2010 (\$44000)  Secondary: "B"; (Asphalt) last rehabilitation 1989; Good condition; replacement 2010 (\$28000)  Third: "C"; (Gravel) replacement 2020  Fourth: ---	<b>Apron Data</b> Primary: "Main"; constructed 1976; last rehabilitation 2000; replacement 2010 (\$81000)  Secondary: "FBO-A"; last rehabilitation 1989; replacement 2010	
<b>Landside Facility Data</b> Entrance Road: replacement 2020  Parking Lot: replacement 2020  Fencing: replacement 2020	<b>Building Data</b> ATB: constructed 1980; good condition; replacement 2020  Disability Access: ---  Field Electrical Centre: constructed 1980; good condition;	

Alberta Regional/Local Airport Inventory Study  
Airport Summary Report

Brooks Airport (YBP)

**Lighting Data**  
Primary Edgelighting: TE (Threshold and Runway End)  
last rehabilitation 1988; good condition;

Approach Slope Indicator 1: ---

Approach Slope Indicator 2: ---

ARCAL: Type: "K"; freq 122.8  
Windsock: 1 windsocks;

**Water / Sewer Data**  
Water Supply: ---

Sewage: ---

**Vicinity Protection,  
Caveat, and Right of Way**  
Vicinity Protection: No  
Caveat: No  
Right of Way: No

**Drainage Data**  
Surface: good condition; Subsurface: ---

**Peak Period Info**

	Spring	Summer	Fall	Winter	Average
Peak Apron Aircraft Parked:					
Design Aircraft for Airport:					---

## Brooks Airport (YBP)

### Onsite Business Data

FBO: No	AC Maintenance: No
Industrial Buildings: No	Crop Spraying Activities:
Hangars: No	Chemicals Stored on site:

### Operation and Maintenance Budget

	1997	1998	1999	2000	2001
Total Annual Maintenance Budget					

### Economic Activity Information

### Airport Activity Info

	1997	1998	1999	2000	2001
Annual Aircraft Movements:					
Annual Passenger Movements:					

### Commercial Airline Info

---

### Airport Revenue Data

	1997	1998	1999	2000	2001
Total Annual Revenue:					

### Airport Expenditure Data

	1997	1998	1999	2000	2001
Total Annual Expenditure					

*Alberta Regional/Local Airport Inventory Study*  
 Airport Summary Report

Brooks Airport (YBP)

**Historic Capital Expenditures**

Year	Project Name	Funding Source	Description
2000		Provincial	Slurry seal (town paid for markings)
1991		Provincial	Complete 1989 work.
1989		Provincial	Upgrading 2 apron areas and installation of complete storm sewer system
1988		Provincial	Supply and install new runway lighting
1987		Provincial	Purchase and installation of DME
1986		Provincial	Drainage repairs
1986		Provincial	Purchase of NDB
1985		Provincial	Runway overlay
1980		Provincial	Terminal Buiding
1976		Provincial	Paving of runway, taxiway and apron
1968		Federal	Initial development

# ALBERTA REGIONAL/LOCAL AIRPORT INVENTORY STUDY ASSESSMENT OF FACILITIES

---

## AIRPORT INFORMATION REPORT - 2002 CALGARY/OKOTOKS AIR PARK AIRPORT (CFX2)

---



*Calgary/Okotoks Air Park Airport Aerial Photographs taken August 14, 2002*

---

### Airport Contact Information:

Mr. Robert Harranty  
Chief Instructor  
Skywings Okotoks  
Okotoks, AB T1S 1A5  
Tel: (403) 938 5252  
Fax: (403) 938 5253

### Prepared for:



**Aviation Strategy Action Group**  
11810 Kingsway Avenue  
Edmonton, AB T5G 0X5  
Tel: 780-452-9955  
Fax: 780-413-9918

### Prepared by:



PRYDE SCHROPP MCCOMB INC.  
AVIATION GROUP

**Pryde Schropp McComb, Inc.**  
204-17707 105 Avenue  
Edmonton, AB T5S 1T1  
Tel: 780-444-1133  
Fax: 780-484-0877

Revision No. 3  
February 18, 2003  
Project No. 11451

## Calgary/Okotoks Air Park Airport (FX2)

<p><b>General Info</b></p> <p>Calgary/Okotoks Air Park (FX2) Private - Public Use</p> <p>Distance From Community (mile): 15 Latitude: 50.7333°, Longitude: -113.9333°</p>	
<p><b>Owner and Operator Info</b></p> <p>Owner: Benicon Developing Operator: Sky Wings Former Ownership: Family Date of Change: June 1, 1998</p>	<p><b>Contact Info</b></p> <p>Mr. Robert Harrity Chief Instructor Skywings Okotoks Box 293 Okotoks T1S 1A5 (403) 938 5252(403) , Fax: 938 5253</p>
<p><b>Airport Organization</b></p> <p>Ownership Structure: ---</p> <p>Organizational Structure: ---</p> <p>Role of Airport: To service the aviation needs of the community. Also provides a flight school.</p>	<p><b>Runway Data</b></p> <p>Primary: "16-34", 3025x50 (Asphalt) constructed 1978; last rehabilitation 1989; Good condition; replacement 2013 (\$300000) Secondary: ---</p>
<p><b>Taxiway Data</b></p> <p>Primary: "A"; (Asphalt) Poor condition; replacement 2003 (\$33000)</p> <p>Secondary: ---</p> <p>Third: ---</p> <p>Fourth: ---</p>	<p><b>Apron Data</b></p> <p>Primary: ---</p> <p>Secondary: ---</p>
<p><b>Landside Facility Data</b></p> <p>Entrance Road: poor condition;</p> <p>Parking Lot: size 1200; type Asphalt; fair condition;</p> <p>Fencing: ---</p>	<p><b>Building Data</b></p> <p>ATB: fair condition;</p> <p>Disability Access:</p> <p>Field Electrical Centre:</p>

*Alberta Regional/Local Airport Inventory Study*  
 Airport Summary Report

**Calgary/Okotoks Air Park Airport (FX2)**

<p><b>Lighting Data</b></p> <p>Primary Edgelighting: TE (Threshold and Runway End) constructed 1999; fair condition; replacement 2025 (\$92000)</p> <p>Approach Slope Indicator 1: ---</p> <p>Approach Slope Indicator 2: ---</p> <p>ARCAL: Type: ---</p> <p>Windsock: 1 windsocks; last rehabilitation 200; good condition;</p>	<p><b>Water / Sewer Data</b></p> <p>Water Supply: Well; poor condition;</p> <p>Sewage: ---</p> <p><b>Vicinity Protection, Caveat, and Right of Way</b></p> <p>Vicinity Protection: No          Caveat: No          Right of Way: No</p>
--	---

<p><b>Drainage Data</b></p> <p>Surface: last rehabilitation 1999; fair condition;      Subsurface: ---</p>
--

<b>Peak Period Info</b>		Spring	Summer	Fall	Winter	Average
Peak Apron Aircraft Parked:		5	5	5	5	5
Design Aircraft for Airport:						---



## Calgary/Okotoks Air Park Airport (FX2)

### Onsite Business Data

FBO: Yes, 1; Sky Wings Aviation	AC Maintenance: No
Industrial Buildings: No	Crop Spraying Activities:
Hangars: Yes, 1; Benicon Developing	Chemicals Stored on site:

### Operation and Maintenance Budget

	1997	1998	1999	2000	2001
Total Annual Maintenance Budget					

### Economic Activity Information

Road Distance to Nearest Airport Sched. Pax Service: 35  
 Road Distance to Nearest Airport Cargo Service: 35  
 Road Distance to Nearest Airport AME Service: 35  
 Road Distance to Nearest Airport Fire Suppression Service: 0  
 How is the Airport Vital to the Region: Convenience for students/business passengers living in south end of Calgary and outlying areas

### Airport Activity Info

	1997	1998	1999	2000	2001
Annual Aircraft Movements:					
Annual Passenger Movements:					

### Commercial Airline Info

---

### Airport Revenue Data

	1997	1998	1999	2000	2001
Total Annual Revenue:					

### Airport Expenditure Data

	1997	1998	1999	2000	2001
Total Annual Expenditure					

Alberta Regional/Local Airport Inventory Study  
Airport Summary Report

Calgary/Okotoks Air Park Airport (FX2)

**Historic Capital Expenditures**

Year	Project Name	Funding Source	Description

# ALBERTA REGIONAL/LOCAL AIRPORT INVENTORY STUDY ASSESSMENT OF FACILITIES

---

## AIRPORT INFORMATION REPORT - 2002 CALGARY/SPRINGBANK AIRPORT (CYBW)

---



*Calgary/Springbank Airport Aerial Photographs taken August 15, 2002*

---

### Airport Contact Information:

Mr. Larry Stock  
Airport Manager  
Calgary Airport Authority  
Calgary, AB T32 3S4  
Tel: (403) 286 1494  
Fax: (403) 288-4488

### Prepared for:



**Aviation Strategy Action Group**  
11810 Kingsway Avenue  
Edmonton, AB T5G 0X5  
Tel: 780-452-9955  
Fax: 780-413-9918

### Prepared by:



PRYDE SCHROPP MCCOMB INC.  
AVIATION GROUP

**Pryde Schropp McComb, Inc.**  
204-17707 105 Avenue  
Edmonton, AB T5S 1T1  
Tel: 780-444-1133  
Fax: 780-484-0877

Revision No. 3  
February 18, 2003  
Project No. 11451

# Alberta Regional/Local Airport Inventory Study

Airport Summary Report

## Calgary/Springbank Airport (YBW)

### General Info

Calgary/Springbank (YBW)

Distance From Community (mile): 8

Latitude: 51.1000°, Longitude: -114.3667°

### Owner and Operator Info

Owner: Transport Canada

Operator: Calgary Airport Authority

Former Ownership: No Change

Date of Change: ---

### Contact Info

Mr. Larry Stock

Airport Manager

Calgary Airport Authority

175 MacClaurin Drive

Calgary

T32 3S4

(403) 286 1494(403) , Fax: 288-4488

### Airport Organization

Ownership Structure:

Crown land leased to local authority.

Organizational Structure:

---

Role of Airport:

The operation and development of the Springbank Airport will be directed to supporting private and commercial flight

### Runway Data

Primary: "07-25", 3400x100 (Asphalt)  
constructed 1969; last rehabilitation  
1986; Fair condition; replacement 2010  
(\$700000)

Secondary: "16-34", 3000x75 (Asphalt)  
constructed 1969; last rehabilitation  
1988; Fair condition; replacement 2012  
(\$660000)

### Taxiway Data

Primary: "A"; 3000x35 (Asphalt)  
Fair condition; replacement 2010 (\$225000)

Secondary: "C"; 3400x35 (Asphalt)  
Fair condition; replacement 2010  
(\$250000)

Third: "D"; (Asphalt)

Fourth: ---

### Apron Data

Primary: "1"; 464x311 (Asphalt)  
last rehabilitation 1986; fair condition;

Secondary: ---

### Landside Facility Data

Entrance Road:

Parking Lot:

Fencing:

### Building Data

ATB: ---

Disability Access:

Field Electrical Centre:

*Alberta Regional/Local Airport Inventory Study*  
 Airport Summary Report

**Calgary/Springbank Airport (YBW)**

**Lighting Data**  
 Primary Edgelighting: TE (Threshold and Runway End)  
 last rehabilitation 1989; good condition;

Approach Slope Indicator 1: ---

Approach Slope Indicator 2: ---

ARCAL: Type: "K"; freq 118.2

Windssock: 1 windsocks;  
 fair condition;

**Water / Sewer Data**  
 Water Supply: Well; constructed 1970; poor  
 condition;

Sewage: Well; constructed 1970;  
 replacement 2002

**Vicinity Protection,  
 Caveat, and Right of Way**

Vicinity Protection: No  
 Caveat: No  
 Right of Way: No

**Drainage Data**

Surface: Subsurface: ---

**Peak Period Info**

	Spring	Summer	Fall	Winter	Average
Peak Apron Aircraft Parked:					
Design Aircraft for Airport:					---

## Calgary/Springbank Airport (YBW)

### Onsite Business Data

FBO: Yes, 1;	AC Maintenance: Yes, 3;
Industrial Buildings: No	Crop Spraying Activities:
Hangars: Yes, 41;	Chemicals Stored on site:

### Operation and Maintenance Budget

	1997	1998	1999	2000	2001
Total Annual Maintenance Budget					

### Economic Activity Information

Road Distance to Nearest Airport Sched. Pax Service: 35  
 Road Distance to Nearest Airport MedEvac Service: 35  
 Road Distance to Nearest Airport Cargo Service: 35

### Airport Activity Info

	1997	1998	1999	2000	2001
Annual Aircraft Movements:					
Annual Passenger Movements:					

### Commercial Airline Info

---

### Airport Revenue Data

	1997	1998	1999	2000	2001
Total Annual Revenue:					

### Airport Expenditure Data

	1997	1998	1999	2000	2001
Total Annual Expenditure					

*Alberta Regional/Local Airport Inventory Study*  
Airport Summary Report

Calgary/Springbank Airport (YBW)

---

**Historic Capital Expenditures**

Year	Project Name	Funding Source	Description

# ALBERTA REGIONAL/LOCAL AIRPORT INVENTORY STUDY ASSESSMENT OF FACILITIES

---

## AIRPORT INFORMATION REPORT - 2002 CALLING LAKE AIRPORT (CFK4)

---



*Calling Lake Airport Aerial Photographs taken August 15, 2002*

---

### **Airport Contact Information:**

Ms. Nancy Cardinal  
Office Administrator Community Resources  
Municipal District  
Calling Lake, AB T0G 0K0  
Tel: (780) 331 3860  
Fax: (780) 331 3950

### **Prepared for:**



**Aviation Strategy Action Group**  
11810 Kingsway Avenue  
Edmonton, AB T5G 0X5  
Tel: 780-452-9955  
Fax: 780-413-9918

### **Prepared by:**



PRYDE SCHROPP McCOMB INC.  
AVIATION GROUP

**Pryde Schropp McComb, Inc.**  
204-17707 105 Avenue  
Edmonton, AB T5S 1T1  
Tel: 780-444-1133  
Fax: 780-484-0877

Revision No. 3  
February 18, 2003  
Project No. 11451



*Alberta Regional/Local Airport Inventory Study*  
Airport Summary Report

## Calling Lake Airport (FK4)

---

**General Info**

Calling Lake (FK4)  
Municipal

Distance From Community (mile): 4  
Latitude: 55.3167°, Longitude: -113.2500°

**Owner and Operator Info**

Owner: M.D. of Opportunity #17  
Operator: M.D. of Opportunity 317  
Former Ownership: Province of Alberta  
Date of Change: ---

**Contact Info**

Ms. Nancy Cardinal  
Office Administrator Community Resources  
Municipal District  
Box 22  
Calling Lake  
TOG 0K0  
(780) 331 3860(780) , Fax: 331 3950

**Airport Organization**

Ownership Structure:  
---

Organizational Structure:  
---

Role of Airport:  
Provides medevac, local and commercial use.

**Runway Data**

Primary: "10-28", 2950x78 (Turf)

Secondary: ---

**Taxiway Data**

Primary: ---

Secondary: ---

Third: ---

Fourth: ---

**Apron Data**

Primary: ---

Secondary: ---

**Landside Facility Data**

Entrance Road:

Parking Lot: ---

Fencing:

**Building Data**

ATB: ---

Disability Access: ---

Field Electrical Centre: ---

**Calling Lake Airport (FK4)**

**Lighting Data**  
 Primary Edgelighting: ---  
  
 Approach Slope Indicator 1: ---  
  
 Approach Slope Indicator 2: ---  
  
 ARCAL: Type: ---  
 Windssock: 0 windsocks;

**Water / Sewer Data**  
 Water Supply: ---  
  
 Sewage: ---

**Vicinity Protection, Caveat, and Right of Way**  
 Vicinity Protection: No  
 Caveat: No  
 Right of Way: No

**Drainage Data**  
 Surface: constructed 1988; good condition;                      Subsurface: ---

**Peak Period Info**

	Spring	Summer	Fall	Winter	Average
Peak Apron Aircraft Parked:					
Design Aircraft for Airport:	---				

## Calling Lake Airport (FK4)

### Onsite Business Data

FBO: No	AC Maintenance: No
Industrial Buildings: No	Crop Spraying Activities:
Hangars: No	Chemicals Stored on site:

### Operation and Maintenance Budget

	1997	1998	1999	2000	2001
Total Annual Maintenance Budget					

### Economic Activity Information

### Airport Activity Info

	1997	1998	1999	2000	2001
Annual Aircraft Movements:					
Annual Passenger Movements:					

### Commercial Airline Info

---

### Airport Revenue Data

	1997	1998	1999	2000	2001
Total Annual Revenue:					

### Airport Expenditure Data

	1997	1998	1999	2000	2001
Total Annual Expenditure					

*Alberta Regional/Local Airport Inventory Study*  
Airport Summary Report

Calling Lake Airport (FK4)

**Historic Capital Expenditures**

Year	Project Name	Funding Source	Description
1987		Provincial	Seeding, miscellaneous work
1986		Provincial	Completion of Turf Runway
1985		Provincial	Grading
1984		Provincial	Brushclearing

# ALBERTA REGIONAL/LOCAL AIRPORT INVENTORY STUDY ASSESSMENT OF FACILITIES

---

## AIRPORT INFORMATION REPORT - 2002 CAMROSE AIRPORT (CEQ3)

---



*Camrose Airport Aerial Photographs taken July 10, 2002*

---

### Airport Contact Information:

Mr. Ted Gillespie  
City Engineer  
City of Camrose  
Camrose, AB T4V 0S8  
Tel: (780) 672 4428  
Fax: (780) 672 6316

### Prepared for:



**Aviation Strategy Action Group**  
11810 Kingsway Avenue  
Edmonton, AB T5G 0X5  
Tel: 780-452-9955  
Fax: 780-413-9918

### Prepared by:



PRYDE SCHROPP McCOMB INC.  
AVIATION GROUP

**Pryde Schropp McComb, Inc.**  
204-17707 105 Avenue  
Edmonton, AB T5S 1T1  
Tel: 780-444-1133  
Fax: 780-484-0877

Revision No. 3  
February 18, 2003  
Project No. 11451

# Alberta Regional/Local Airport Inventory Study

## Airport Summary Report

### Camrose Airport (EQ3)

#### General Info

Camrose (EQ3)

Distance From Community (mile): 0

Latitude: 53.0333°, Longitude: -112.8167°

#### Owner and Operator Info

Owner: City of Camrose

Operator: City of Camrose

Former Ownership: No Change

Date of Change: ---

#### Contact Info

Mr. Ted Gillespie

City Engineer

City of Camrose

5204 50 Ave.

Camrose

T4V 0S8

(780) 672 4428(780) , Fax: 672 6316

#### Airport Organization

Ownership Structure:

---

Organizational Structure:

---

Role of Airport:

---

#### Runway Data

Primary: "13-31", 4500x100 (Asphalt)  
constructed 1979; last rehabilitation  
1993; replacement 2011 (\$683000)

Secondary: ---

#### Taxiway Data

Primary: "A"; (Asphalt)  
last rehabilitation 1993; Fair condition;  
replacement 2011 (\$209000)

Secondary: "B"; (Asphalt)  
constructed 1993; last rehabilitation  
1993; Fair condition; replacement 2011

Third: "CA"; (Asphalt)  
last rehabilitation 1993; Fair condition;  
replacement 2011

Fourth: ---

#### Apron Data

Primary: "1"; (Asphalt)  
last rehabilitation 1993; fair condition;  
replacement 2011 (\$97000)

Secondary: ---

#### Landside Facility Data

Entrance Road: constructed 1979; last rehabilitation  
2000; fair condition;

Parking Lot: type gravel; constructed 1979; good  
condition;

Fencing: size 4inch page wire;

#### Building Data

ATB: constructed 1980; good condition;

Disability Access: size 4ft.; type ? Walk; constructed  
1980; good condition;

Field Electrical Centre: size in basement;  
constructed 1979; last  
rehabilitation 1993; good  
condition;

### Camrose Airport (EQ3)

<p><b>Lighting Data</b></p> <p>Primary Edgelighting: TE (Threshold and Runway End) last rehabilitation 1993; good condition;</p> <p>Approach Slope Indicator 1: AP (Abbreviated PAPI - Aircraft up 10') constructed 1993; good condition;</p> <p>Approach Slope Indicator 2: AP (Abbreviated PAPI - Aircraft up 10') constructed 1993; good condition;</p> <p>ARCAL: Type: "K"; freq 122.8</p> <p>Windsock: 2 windsocks; good condition;</p>	<p><b>Water / Sewer Data</b></p> <p>Water Supply: Municipal Service; constructed 1979; good condition;</p> <p>Sewage: ---</p> <p><b>Vicinity Protection, Caveat, and Right of Way</b></p> <p>Vicinity Protection: No Caveat: No Right of Way: No</p>
--	--

<b>Drainage Data</b>	Surface: good condition; Subsurface: ---
----------------------	--

<b>Peak Period Info</b>	Spring   Summer   Fall   Winter   Average
Peak Apron Aircraft Parked:	
Design Aircraft for Airport:	---

## Camrose Airport (EQ3)

### Onsite Business Data

FBO: Yes, 1; Camrose Flight Center	AC Maintenance: Yes, 1;
Industrial Buildings: No	Crop Spraying Activities: Permanent; 1; Wetaskiwin Areal Applicators
Hangars: Yes, ;	Chemicals Stored on site: seasonal

### Operation and Maintenance Budget

	1997	1998	1999	2000	2001
Total Annual Maintenance Budget					

### Economic Activity Information

Major Economic Industries in Region: Business/Agriculture Services

### Airport Activity Info

	1997	1998	1999	2000	2001
Annual Aircraft Movements:					
Annual Passenger Movements:					

### Commercial Airline Info

---

### Airport Revenue Data

	1997	1998	1999	2000	2001
Total Annual Revenue:					

### Airport Expenditure Data

	1997	1998	1999	2000	2001
Total Annual Expenditure					



*Alberta Regional/Local Airport Inventory Study*  
 Airport Summary Report

Camrose Airport (EQ3)

**Historic Capital Expenditures**

Year	Project Name	Funding Source	Description
2001		Municipal	Air side signal
2000		Municipal	landscaping/Train management to keep approach clear
1994		Federal	Install DME
1994		Federal	Runway construction
1991		Provincial	Land Purchase
1989		Municipal	Taxiway
1988		Provincial	Terminal Building
1980		Provincial	Terminal Building
1979		Municipal	Av gas facility
1978		Provincial	Construction
1978		Federal	Construction
1976		Provincial	Land Purchase

# ALBERTA REGIONAL/LOCAL AIRPORT INVENTORY STUDY ASSESSMENT OF FACILITIES

---

## AIRPORT INFORMATION REPORT - 2002 CARDSTON AIRPORT (CEA6)

---



*Cardston Airport Aerial Photographs taken August 12, 2002*

---

### Airport Contact Information:

Mr. Gregory Burt  
Municipal Administrator  
Town of Cardston  
Cardston, AB T0K 0K0  
Tel: (403) 653 3366  
Fax: (403) 653 2499

### Prepared for:



**Aviation Strategy Action Group**  
11810 Kingsway Avenue  
Edmonton, AB T5G 0X5  
Tel: 780-452-9955  
Fax: 780-413-9918

### Prepared by:



PRYDE SCHROPP MCCOMB INC.  
AVIATION GROUP

**Pryde Schropp McComb, Inc.**  
204-17707 105 Avenue  
Edmonton, AB T5S 1T1  
Tel: 780-444-1133  
Fax: 780-484-0877

Revision No. 3  
February 18, 2003  
Project No. 11451

# Alberta Regional/Local Airport Inventory Study

## Airport Summary Report

### Cardston Airport (EA6)

#### General Info

Cardston (EA6)  
Municipal

Distance From Community (mile): 4  
Latitude: 49.1667°, Longitude: -113.2333°

#### Owner and Operator Info

Owner: Town of Cardston  
Operator: Town of Cardston  
Former Ownership: Province of Alberta  
Date of Change: ---

#### Contact Info

Mr. Gregory Burt  
Municipal Administrator  
Town of Cardston  
Box 280  
Cardston  
TOK 0K0  
(403) 653 3366(403) , Fax: 653 2499

#### Airport Organization

Ownership Structure:  
Town of Cardston

Organizational Structure:  
Committee

Role of Airport:  
Provides service for recreation and crop spraying.

#### Runway Data

Primary: "05-23", 3500x75 (Asphalt)  
constructed 1976; last rehabilitation  
2002; Good condition; replacement 2008  
(\$463000)

Secondary: ---

#### Taxiway Data

Primary: "A"; (Asphalt)  
constructed 1976; last rehabilitation 2002;  
Good condition; replacement 2008 (\$48000)

Secondary: ---

Third: ---

Fourth: ---

#### Apron Data

Primary: ---

Secondary: ---

#### Landside Facility Data

Entrance Road: size 12ft; constructed 1978; good  
condition;

Parking Lot: ---

Fencing: size 4 ft; type farm; replacement 2020

#### Building Data

ATB: ---

Disability Access: ---

Field Electrical Centre: size 6ft. X 8ft.; type wood  
frame, steel; constructed  
1978; good condition;  
replacement 2022 (\$150000)

*Alberta Regional/Local Airport Inventory Study*  
Airport Summary Report

## Cardston Airport (EA6)

---

### Lighting Data

Primary Edgelighting: TE (Threshold and Runway End)  
constructed 1978; good condition;  
replacement 2008 (\$201000)

Approach Slope Indicator 1: ---

Approach Slope Indicator 2: ---

ARCAL: Type: "K"; freq 123.2

Windsock: 1 windsocks;  
constructed 1978; good condition; replacement  
2008

### Water / Sewer Data

Water Supply: ---

Sewage: ---

### Vicinity Protection, Caveat, and Right of Way

Vicinity Protection: No

Caveat: No

Right of Way: No

### Drainage Data

Surface: good condition;

Subsurface: ---

### Peak Period Info

	Spring	Summer	Fall	Winter	Average
Peak Apron Aircraft Parked:					
Design Aircraft for Airport:					---

## Cardston Airport (EA6)

### Onsite Business Data

FBO: No	AC Maintenance: No
Industrial Buildings: No	Crop Spraying Activities: Temporary; 1;
Hangars: Yes, 3; private ownership	Chemicals Stored on site: temporary storage

### Operation and Maintenance Budget

	1997	1998	1999	2000	2001
Total Annual Maintenance Budget					

### Economic Activity Information

Road Distance to Nearest Airport Sched. Pax Service: 75  
 Road Distance to Nearest Airport MedEvac Service: 75  
 Road Distance to Nearest Airport Cargo Service: 75  
 Road Distance to Nearest Airport AME Service: 75  
 Road Distance to Nearest Airport Fire Suppression Service: 75  
 Major Economic Industries in Region: Agriculture  
 How is the Airport Vital to the Region: medivac/recreational flying/tourism

### Airport Activity Info

	1997	1998	1999	2000	2001
Annual Aircraft Movements:					
Annual Passenger Movements:					

### Commercial Airline Info

---

### Airport Revenue Data

	1997	1998	1999	2000	2001
Total Annual Revenue:					

### Airport Expenditure Data

	1997	1998	1999	2000	2001
Total Annual Expenditure					

*Alberta Regional/Local Airport Inventory Study*  
Airport Summary Report

**Cardston Airport (EA6)**

<b>Historic Capital Expenditures</b>			
Year	Project Name	Funding Source	Description
2002		Provincial	Paving
1984		Provincial	Slurry Seal Work
1978		Provincial	Lighting
1977		Provincial	Paving
1974		Federal	Construction

# ALBERTA REGIONAL/LOCAL AIRPORT INVENTORY STUDY ASSESSMENT OF FACILITIES

---

## AIRPORT INFORMATION REPORT - 2002 CARSTAIRS/BISHELL'S AIRPORT (CGB2)

---



*Carstairs/Bishell's Airport Aerial Photographs taken October 24, 2002*

---

### Airport Contact Information:

G & A Bishell  
Carstairs, AB T0M 0N0  
Tel: (403) 337 2564  
Fax: (403) N/A

### Prepared for:



#### Aviation Strategy Action Group

11810 Kingsway Avenue  
Edmonton, AB T5G 0X5  
Tel: 780-452-9955  
Fax: 780-413-9918

### Prepared by:



PRYDE SCHROPP McCOMB INC.  
AVIATION GROUP

#### Pryde Schropp McComb, Inc.

204-17707 105 Avenue  
Edmonton, AB T5S 1T1  
Tel: 780-444-1133  
Fax: 780-484-0877

Revision No. 3  
February 18, 2003  
Project No. 11451

*Alberta Regional/Local Airport Inventory Study*  
Airport Summary Report

**Carstairs/Bishell's Airport (GB2)**

**General Info**

Carstairs/Bishell's (GB2)  
Private

Distance From Community (mile): 2  
Latitude: 51.5828°, Longitude: -114.0519°

**Owner and Operator Info**

Owner: G & A Bishell  
Operator: G & A Bishell  
Former Ownership: No Change  
Date of Change: ---

**Contact Info**

G & A Bishell  
Box 144  
Carstairs  
TOM 0N0  
(403) 337 2564(403) , Fax: N/A

**Airport Organization**

Ownership Structure:  
---

Organizational Structure:  
---

Role of Airport:

Provides service for private, emergency and public use. Also utilized by the Ultralite Flying Club for various events

**Runway Data**

Primary: "16-34", 2700x100 (Turf)  
constructed 1996; Good condition;

Secondary: "07-25", 1400x60 (Turf)  
constructed 2001;

**Taxiway Data**

Primary: "North-South"; 2300x50 (Turf)  
constructed 1996; Good condition;

Secondary: ---

Third: ---

Fourth: ---

**Apron Data**

Primary: ---

Secondary: ---

**Landside Facility Data**

Entrance Road: type gravel; good condition;

Parking Lot: size 10 car; good condition;

Fencing: ---

**Building Data**

ATB: size 50x90; type steel; constructed 1998;  
good condition;

Disability Access: ---

Field Electrical Centre: ---



*Alberta Regional/Local Airport Inventory Study*  
 Airport Summary Report

**Carstairs/Bishell's Airport (GB2)**

**Lighting Data**  
 Primary Edgelighting: ---  
  
 Approach Slope Indicator 1: ---  
  
 Approach Slope Indicator 2: ---  
  
 ARCAL: Type: ---  
 Windssock: 0 windsocks;

**Water / Sewer Data**  
 Water Supply: Well; good condition;  
  
 Sewage: ---

**Vicinity Protection, Caveat, and Right of Way**  
 Vicinity Protection: No  
 Caveat: No  
 Right of Way: No

**Drainage Data**  
 Surface: \_\_\_\_\_ Subsurface: ---

**Peak Period Info**

	Spring	Summer	Fall	Winter	Average
Peak Apron Aircraft Parked:					
Design Aircraft for Airport:					---

## Carstairs/Bishell's Airport (GB2)

### Onsite Business Data

FBO: No	AC Maintenance: No
Industrial Buildings: No	Crop Spraying Activities:
Hangars: Yes, 2; G & A Bishell	Chemicals Stored on site:

### Operation and Maintenance Budget

	1997	1998	1999	2000	2001
Total Annual Maintenance Budget					

### Economic Activity Information

### Airport Activity Info

	1997	1998	1999	2000	2001
Annual Aircraft Movements:					
Annual Passenger Movements:					

### Commercial Airline Info

---

### Airport Revenue Data

	1997	1998	1999	2000	2001
Total Annual Revenue:					

### Airport Expenditure Data

	1997	1998	1999	2000	2001
Total Annual Expenditure					

*Alberta Regional/Local Airport Inventory Study*  
 Airport Summary Report

Carstairs/Bishell's Airport (GB2)

**Historic Capital Expenditures**

Year	Project Name	Funding Source	Description

# ALBERTA REGIONAL/LOCAL AIRPORT INVENTORY STUDY ASSESSMENT OF FACILITIES

---

## AIRPORT INFORMATION REPORT - 2002 CASTOR AIRPORT (CER2)

---



*Castor Airport Aerial Photographs taken October 09, 2002*

---

### **Airport Contact Information:**

Mr. Michael Yakielashek  
Chief Administrative Officer  
Town of Castor  
Castor, AB T0C 0X0  
Tel: (403) 882 3215  
Fax: (403) 882 2700

### **Prepared for:**



**Aviation Strategy Action Group**  
11810 Kingsway Avenue  
Edmonton, AB T5G 0X5  
Tel: 780-452-9955  
Fax: 780-413-9918

### **Prepared by:**



PRYDE SCHROPP MCCOMB INC.  
AVIATION GROUP

**Pryde Schropp McComb, Inc.**  
204-17707 105 Avenue  
Edmonton, AB T5S 1T1  
Tel: 780-444-1133  
Fax: 780-484-0877

Revision No. 3  
February 18, 2003  
Project No. 11451

# Alberta Regional/Local Airport Inventory Study

## Airport Summary Report

### Castor Airport (ER2)

#### General Info

Castor (ER2)  
Municipal

Distance From Community (mile): 1  
Latitude: 52.2167°, Longitude: -111.9333°

#### Owner and Operator Info

Owner: Town of Castor  
Operator: Town of Castor  
Former Ownership: ---  
Date of Change: ---

#### Contact Info

Mr. Michael Yakielashek  
Chief Administrative Officer  
Town of Castor  
Box 479  
Castor  
TOC 0X0  
(403) 882 3215(403) , Fax: 882 2700

#### Airport Organization

##### Ownership Structure:

Town of Castor as a Municipal Corporation is sole owner of the Castor Municipal airport

##### Organizational Structure:

Municipal Council (CAO)

##### Role of Airport:

Mostly used by local aircraft. Corporations such as ATCO use the site as well as emergency transporter such as STARS.

#### Runway Data

Primary: "13-31", 3000x75 (Asphalt)  
constructed 1979; last rehabilitation  
1991; Poor condition; replacement 2004  
(\$463000)

Secondary: ---

#### Taxiway Data

Primary: "A"; (Asphalt)  
constructed 79; last rehabilitation 1991;  
Poor condition; replacement 2004 (\$23000)

Secondary: ---

Third: ---

Fourth: ---

#### Apron Data

Primary: "1"; (Asphalt)  
constructed 79; last rehabilitation 91;  
poor condition; replacement 2004  
(\$63000)

Secondary: ---

#### Landside Facility Data

Entrance Road: type gravel; fair condition;

Parking Lot: ---

Fencing: size 4'; type Barbed wire;

#### Building Data

ATB: type wood; constructed 1980; last  
rehabilitation 2000; fair condition;  
replacement 2009 (\$100000)

Disability Access: ---

Field Electrical Centre: size 6x6; type tool shed;  
poor condition; replacement  
2005 (\$150000)

*Alberta Regional/Local Airport Inventory Study*  
 Airport Summary Report

**Castor Airport (ER2)**

**Lighting Data**  
 Primary Edgelighting: TE (Threshold and Runway End)  
 constructed 1979; poor condition;  
 replacement 2004 (\$176000)

Approach Slope Indicator 1: ---

Approach Slope Indicator 2: ---

ARCAL: Type: "K"; freq 123.2

Windsock: 1 windsocks;  
 constructed 1979; fair condition;

**Water / Sewer Data**  
 Water Supply: Well; constructed 1979; good  
 condition;

Sewage: ---

**Vicinity Protection,  
 Caveat, and Right of Way**

Vicinity Protection: No  
 Caveat: No  
 Right of Way: No

**Drainage Data**

Surface: \_\_\_\_\_ Subsurface: ---

**Peak Period Info**

	Spring	Summer	Fall	Winter	Average
Peak Apron Aircraft Parked:					
Design Aircraft for Airport:					---

## Castor Airport (ER2)

### Onsite Business Data

FBO: No	AC Maintenance: No
Industrial Buildings: No	Crop Spraying Activities:
Hangars: No	Chemicals Stored on site:

### Operation and Maintenance Budget

	1997	1998	1999	2000	2001
Total Annual Maintenance Budget					

### Economic Activity Information

### Airport Activity Info

	1997	1998	1999	2000	2001
Annual Aircraft Movements:					
Annual Passenger Movements:					

### Commercial Airline Info

---

### Airport Revenue Data

	1997	1998	1999	2000	2001
Total Annual Revenue:					

### Airport Expenditure Data

	1997	1998	1999	2000	2001
Total Annual Expenditure					

*Alberta Regional/Local Airport Inventory Study*  
Airport Summary Report

Castor Airport (ER2)

**Historic Capital Expenditures**

Year	Project Name	Funding Source	Description
1991		Provincial	Runway repairs and overlay
1984		Provincial	Terminal Building
1979		Provincial	Engineering and soils surver
1979		Provincial	Grading, base, paving and lighting
1978		Provincial	Land Purchase



# ALBERTA REGIONAL/LOCAL AIRPORT INVENTORY STUDY ASSESSMENT OF FACILITIES

## AIRPORT INFORMATION REPORT - 2002 CHEADLE AIRPORT (CFQ4)



*Cheadle Airport Aerial Photographs taken August 15, 2002*

### Airport Contact Information:

Mr. George Jackson  
Calgary, AB T2P 2G7  
Tel: (403) 936 5616  
Fax: (403) 936 2367

### Prepared for:



#### Aviation Strategy Action Group

11810 Kingsway Avenue  
Edmonton, AB T5G 0X5  
Tel: 780-452-9955  
Fax: 780-413-9918

### Prepared by:



PRYDE SCHROPP McCOMB INC.  
AVIATION GROUP

#### Pryde Schropp McComb, Inc.

204-17707 105 Avenue  
Edmonton, AB T5S 1T1  
Tel: 780-444-1133  
Fax: 780-484-0877

Revision No. 3  
February 18, 2003  
Project No. 11451

## Cheadle Airport (FQ4)

<b>General Info</b> Cheadle (FQ4) Private		Distance From Community (mile): 4 Latitude: 51.0500°, Longitude: -113.6167°
<b>Owner and Operator Info</b> Owner: same as above Operator: same as above Former Ownership: No Change Date of Change: ---		<b>Contact Info</b> Mr. George Jackson Site 16 Box 10 RR7 Calgary T2P 2G7 (403) 936 5616(403) , Fax: 936 2367
<b>Airport Organization</b> Ownership Structure: Private  Organizational Structure: ---  Role of Airport: ---		<b>Runway Data</b> Primary: "07-25", 4000x100 (Turf) constructed 1974; Good condition;  Secondary: ---
<b>Taxiway Data</b> Primary: "A"; (Turf) constructed 1974; Good condition;  Secondary: ---  Third: ---  Fourth: ---		<b>Apron Data</b> Primary: "none";  Secondary: ---
<b>Landside Facility Data</b> Entrance Road:  Parking Lot: ---  Fencing: ---		<b>Building Data</b> ATB: ---  Disability Access: ---  Field Electrical Centre: ---

## Cheadle Airport (FQ4)

<p><b>Lighting Data</b></p> <p>Primary Edgelighting: ---</p> <p>Approach Slope Indicator 1: ---</p> <p>Approach Slope Indicator 2: ---</p> <p style="text-align: center;">ARCAL: Type: ---</p> <p>Windssock: 0 windsocks;</p>	<p><b>Water / Sewer Data</b></p> <p>Water Supply:</p> <p>Sewage: ---</p> <p><b>Vicinity Protection, Caveat, and Right of Way</b></p> <p>Vicinity Protection: No                  Caveat: No                  Right of Way: No</p>
--	---

<p><b>Drainage Data</b></p> <p>Surface: _____ Subsurface: ---</p>
---

<b>Peak Period Info</b>		Spring	Summer	Fall	Winter	Average
Peak Apron Aircraft Parked:						
Design Aircraft for Airport:						---

## Cheadle Airport (FQ4)

Onsite Business Data	
FBO: No	AC Maintenance: No
Industrial Buildings: No	Crop Spraying Activities:
Hangars: Yes, 1; private use - 1 plane	Chemicals Stored on site:

Operation and Maintenance Budget	1997	1998	1999	2000	2001
Total Annual Maintenance Budget					

Economic Activity Information

Airport Activity Info	1997	1998	1999	2000	2001
Annual Aircraft Movements:					
Annual Passenger Movements:					

Commercial Airline Info
---

Airport Revenue Data	1997	1998	1999	2000	2001
Total Annual Revenue:					

Airport Expenditure Data	1997	1998	1999	2000	2001
Total Annual Expenditure					

Alberta Regional/Local Airport Inventory Study  
Airport Summary Report

Cheadle Airport (FQ4)

**Historic Capital Expenditures**

Year	Project Name	Funding Source	Description

# ALBERTA REGIONAL/LOCAL AIRPORT INVENTORY STUDY ASSESSMENT OF FACILITIES

---

## AIRPORT INFORMATION REPORT - 2002 CHINCHAGA AIRPORT (CED2)

---



*Chinchaga Airport Aerial Photographs taken August 20, 2002*

---

### Airport Contact Information:

Mr. Rene Lavoie  
Aviation Manager  
Chevron Canada Calgary  
Calgary, AB T2P 0L7  
Tel: (403) 571 5903  
Fax: (403) 571 5907

### Prepared for:



**Aviation Strategy Action Group**  
11810 Kingsway Avenue  
Edmonton, AB T5G 0X5  
Tel: 780-452-9955  
Fax: 780-413-9918

### Prepared by:



PRYDE SCHROPP MCCOMB INC.  
AVIATION GROUP

**Pryde Schropp McComb, Inc.**  
204-17707 105 Avenue  
Edmonton, AB T5S 1T1  
Tel: 780-444-1133  
Fax: 780-484-0877

Revision No. 3  
February 18, 2003  
Project No. 11451

# Alberta Regional/Local Airport Inventory Study

## Airport Summary Report

### Chinchaga Airport (ED2)

#### General Info

Chinchaga (ED2)  
Private

Distance From Community (mile):  
Latitude: 57.5500°, Longitude: -119.1333°

#### Owner and Operator Info

Owner: Chevron Canada  
Operator: Chevron Canada  
Former Ownership: No Change  
Date of Change: ---

#### Contact Info

Mr. Rene Lavoie  
Aviation Manager  
Chevron Canada Calgary  
500 - 5 Avenue SW  
Calgary  
T2P 0L7  
(403) 571 5903(403) , Fax: 571 5907

#### Airport Organization

Ownership Structure:  
Private

Organizational Structure:  
---

Role of Airport:  
Provides air support for plant operations

#### Runway Data

Primary: "07-25", 4129x75 (Gravel)

Secondary: ---

#### Taxiway Data

Primary: ---

Secondary: ---

Third: ---

Fourth: ---

#### Apron Data

Primary: ---

Secondary: ---

#### Landside Facility Data

Entrance Road: ---

Parking Lot: ---

Fencing: ---

#### Building Data

ATB: ---

Disability Access: ---

Field Electrical Centre: ---

*Alberta Regional/Local Airport Inventory Study*  
 Airport Summary Report

**Chinchaga Airport (ED2)**

---

**Lighting Data**  
 Primary Edgelifighting: TE (Threshold and Runway End)

Approach Slope Indicator 1: ---

Approach Slope Indicator 2: AV (Abbreviated VASIS)

ARCAL: Type: ---

Windsock: 1 windsocks;

**Water / Sewer Data**

Water Supply: ---

Sewage: ---

**Vicinity Protection,  
 Caveat, and Right of Way**

Vicinity Protection: No  
 Caveat: No  
 Right of Way: No

**Drainage Data**

Surface: --- Subsurface: ---

<b>Peak Period Info</b>	Spring	Summer	Fall	Winter	Average
Peak Apron Aircraft Parked:					
Design Aircraft for Airport:					---



## Chinchaga Airport (ED2)

### Onsite Business Data

FBO: No	AC Maintenance: No
Industrial Buildings: No	Crop Spraying Activities:
Hangars: No	Chemicals Stored on site:

### Operation and Maintenance Budget

	1997	1998	1999	2000	2001
Total Annual Maintenance Budget					

### Economic Activity Information

### Airport Activity Info

	1997	1998	1999	2000	2001
Annual Aircraft Movements:					
Annual Passenger Movements:					

### Commercial Airline Info

---

### Airport Revenue Data

	1997	1998	1999	2000	2001
Total Annual Revenue:					

### Airport Expenditure Data

	1997	1998	1999	2000	2001
Total Annual Expenditure					

*Alberta Regional/Local Airport Inventory Study*  
Airport Summary Report

Chinchaga Airport (ED2)

**Historic Capital Expenditures**

Year	Project Name	Funding Source	Description

# ALBERTA REGIONAL/LOCAL AIRPORT INVENTORY STUDY ASSESSMENT OF FACILITIES

---

## AIRPORT INFORMATION REPORT - 2002 CHIPEWYAN LAKE AIRPORT (CEG5)

---



*Chipewyan Lake Airport Aerial Photographs taken August 08, 2002*

---

### Airport Contact Information:

Mr. Martin Holst  
Manager of Transportation  
Municipal District #17  
Wabasca, AB T0G 2K0  
Tel: (780) 891 3778  
Fax: (780) 891 3772

### Prepared for:



**Aviation Strategy Action Group**  
11810 Kingsway Avenue  
Edmonton, AB T5G 0X5  
Tel: 780-452-9955  
Fax: 780-413-9918

### Prepared by:



PRYDE SCHROPP McCOMB INC.  
AVIATION GROUP

**Pryde Schropp McComb, Inc.**  
204-17707 105 Avenue  
Edmonton, AB T5S 1T1  
Tel: 780-444-1133  
Fax: 780-484-0877

Revision No. 3  
February 18, 2003  
Project No. 11451

# Alberta Regional/Local Airport Inventory Study

## Airport Summary Report

### Chipewyan Lake Airport (EG5)

<b>General Info</b>	
Chipewyan Lake (EG5) Municipal	Distance From Community (mile): 3.5 Latitude: 56.9500°, Longitude: -113.5000°
<b>Owner and Operator Info</b>	<b>Contact Info</b>
Owner: MD of Opportunity No. #17 Operator: MD of Opportunity No. #17 Former Ownership: Province of Alberta Date of Change: ---	Mr. Martin Holst Manager of Transportation Municipal District #17 Box 60 Wabasca T0G 2K0 (780) 891 3778(780) , Fax: 891 3772
<b>Airport Organization</b>	<b>Runway Data</b>
Ownership Structure: ---	Primary: "10-28", 3000x100 (Turf)
Organizational Structure: ---	Secondary: ---
Role of Airport: Provides Med-vac, local and commercial use.	
<b>Taxiway Data</b>	<b>Apron Data</b>
Primary: ---	Primary: ---
Secondary: ---	Secondary: ---
Third: ---	
Fourth: ---	
<b>Landside Facility Data</b>	<b>Building Data</b>
Entrance Road: type gravel;	ATB: ---
Parking Lot: ---	Disability Access: ---
Fencing: ---	Field Electrical Centre: ---

*Alberta Regional/Local Airport Inventory Study*  
Airport Summary Report

**Chipewyan Lake Airport (EG5)**

---

<p><b>Lighting Data</b></p> <p>Primary Edgelighting: ---</p>  <p>Approach Slope Indicator 1: ---</p>  <p>Approach Slope Indicator 2: ---</p>  <p>ARCAL: Type: ---</p> <p>Windsock: 0 windsocks;</p>
---

<p><b>Water / Sewer Data</b></p> <p>Water Supply: ---</p>  <p>Sewage: ---</p>
---

<p><b>Vicinity Protection, Caveat, and Right of Way</b></p> <p>Vicinity Protection: No</p> <p>Caveat: No</p> <p>Right of Way: No</p>
--

<p><b>Drainage Data</b></p> <p>Surface: ---</p> <p style="text-align: right;">Subsurface: ---</p>
---

<p><b>Peak Period Info</b></p>	Spring	Summer	Fall	Winter	Average
Peak Apron Aircraft Parked:					
Design Aircraft for Airport:	---				

## Chipewyan Lake Airport (EG5)

### Onsite Business Data

FBO: No	AC Maintenance: No
Industrial Buildings: No	Crop Spraying Activities:
Hangars: No	Chemicals Stored on site:

### Operation and Maintenance Budget

	1997	1998	1999	2000	2001
Total Annual Maintenance Budget					

### Economic Activity Information

### Airport Activity Info

	1997	1998	1999	2000	2001
Annual Aircraft Movements:					
Annual Passenger Movements:					

### Commercial Airline Info

---

### Airport Revenue Data

	1997	1998	1999	2000	2001
Total Annual Revenue:					

### Airport Expenditure Data

	1997	1998	1999	2000	2001
Total Annual Expenditure					

*Alberta Regional/Local Airport Inventory Study*  
 Airport Summary Report

Chipewyan Lake Airport (EG5)

**Historic Capital Expenditures**

Year	Project Name	Funding Source	Description
1995		Provincial	Grading of extension
1994		Provincial	Prelim engineering for runway extension
1994		Provincial	Grading for runway extension of 500 feet.
1993		Provincial	Supply retroreflective lighting system
1966		Provincial	Construction

# ALBERTA REGIONAL/LOCAL AIRPORT INVENTORY STUDY ASSESSMENT OF FACILITIES

---

## AIRPORT INFORMATION REPORT - 2002 CHIPMAN AIRPORT (CFU3)

---



*Chipman Airport Aerial Photographs taken July 10, 2002*

---

### Airport Contact Information:

Edmonton Soaring Club  
Edmonton, AB T5J 2K1  
Tel: (780) 363 3860  
Fax: (780) N/A

### Prepared for:



#### Aviation Strategy Action Group

11810 Kingsway Avenue  
Edmonton, AB T5G 0X5  
Tel: 780-452-9955  
Fax: 780-413-9918

### Prepared by:



PRYDE SCHROPP McCOMB INC.  
AVIATION GROUP

#### Pryde Schropp McComb, Inc.

204-17707 105 Avenue  
Edmonton, AB T5S 1T1  
Tel: 780-444-1133  
Fax: 780-484-0877

Revision No. 3  
February 18, 2003  
Project No. 11451



Alberta Regional/Local Airport Inventory Study  
Airport Summary Report

Chipman Airport (FU3)

<b>General Info</b> Chipman (FU3) Distance From Community (mile): 1.1 Latitude: 53.7167°, Longitude: -112.6333°	
<b>Owner and Operator Info</b> Owner: --- Operator: --- Former Ownership: --- Date of Change: ---	<b>Contact Info</b> Edmonton Soaring Club P.O. Box 472 Edmonton T5J 2K1 (780) 363 3860(780) , Fax: N/A
<b>Airport Organization</b> Ownership Structure: --- Organizational Structure: --- Role of Airport: ---	<b>Runway Data</b> Primary: "10-28", 2600x450 (Turf)  Secondary: ---
<b>Taxiway Data</b> Primary: ---  Secondary: ---  Third: ---  Fourth: ---	<b>Apron Data</b> Primary: ---  Secondary: ---
<b>Landside Facility Data</b> Entrance Road: ---  Parking Lot: ---  Fencing: ---	<b>Building Data</b> ATB: ---  Disability Access: ---  Field Electrical Centre: ---

*Alberta Regional/Local Airport Inventory Study*  
Airport Summary Report

Chipman Airport (FU3)

**Lighting Data**

Primary Edgelifighting: ---

Approach Slope Indicator 1: ---

Approach Slope Indicator 2: ---

ARCAL: Type: ---

Windsock: 0 windsocks;

**Water / Sewer Data**

Water Supply: ---

Sewage: ---

**Vicinity Protection, Caveat, and Right of Way**

Vicinity Protection: No

Caveat: No

Right of Way: No

**Drainage Data**

Surface: ---

Subsurface: ---

**Peak Period Info**

	Spring	Summer	Fall	Winter	Average
Peak Apron Aircraft Parked:					
Design Aircraft for Airport:	---				

## Chipman Airport (FU3)

### Onsite Business Data

FBO: No	AC Maintenance: No
Industrial Buildings: No	Crop Spraying Activities:
Hangars: No	Chemicals Stored on site:

### Operation and Maintenance Budget

	1997	1998	1999	2000	2001
Total Annual Maintenance Budget					

### Economic Activity Information

### Airport Activity Info

	1997	1998	1999	2000	2001
Annual Aircraft Movements:					
Annual Passenger Movements:					

### Commercial Airline Info

---

### Airport Revenue Data

	1997	1998	1999	2000	2001
Total Annual Revenue:					

### Airport Expenditure Data

	1997	1998	1999	2000	2001
Total Annual Expenditure					

*Alberta Regional/Local Airport Inventory Study*

Airport Summary Report

Chipman Airport (FU3)

---


<b>Historic Capital Expenditures</b>			
Year	Project Name	Funding Source	Description

# ALBERTA REGIONAL/LOCAL AIRPORT INVENTORY STUDY ASSESSMENT OF FACILITIES

---

## AIRPORT INFORMATION REPORT - 2002 CHRISTINA BASIN AIRPORT (CFF2)

---



*Christina Basin Airport Aerial Photographs taken August 09, 2002*

---

### Airport Contact Information:

Mr. Brian Stanton  
W.A.O.O.  
Alberta Sustainable Resource Development - Land and Forest Division  
Lac La Biche, AB T0A 2C0  
Tel: (780) 623 5240  
Fax: (780) 623 2570

### Prepared for:



**Aviation Strategy Action Group**  
11810 Kingsway Avenue  
Edmonton, AB T5G 0X5  
Tel: 780-452-9955  
Fax: 780-413-9918

### Prepared by:



PRYDE SCHROPP McCOMB INC.  
AVIATION GROUP

**Pryde Schropp McComb, Inc.**  
204-17707 105 Avenue  
Edmonton, AB T5S 1T1  
Tel: 780-444-1133  
Fax: 780-484-0877

Revision No. 3  
February 18, 2003  
Project No. 11451

Alberta Regional/Local Airport Inventory Study  
Airport Summary Report

Christina Basin Airport (FF2)

**General Info**

Christina Basin (FF2)

Distance From Community (mile):

Latitude: 55.5833°, Longitude: -111.8167°

**Owner and Operator Info**

Owner: ---

Operator: ---

Former Ownership: ---

Date of Change: ---

**Contact Info**

Mr. Brian Stanton

W.A.O.O.

Alberta Sustainable Resource

Development - Land and Forest Division

Box 450

Lac La Biche

TOA 2C0

(780) 623 5240(780) , Fax: 623 2570

**Airport Organization**

Ownership Structure:

---

Organizational Structure:

---

Role of Airport:

---

**Runway Data**

Primary: "09-27", 2400x100 (Gravel)

Secondary: ---

**Taxiway Data**

Primary: ---

Secondary: ---

Third: ---

Fourth: ---

**Apron Data**

Primary: ---

Secondary: ---

**Landside Facility Data**

Entrance Road: ---

Parking Lot: ---

Fencing: ---

**Building Data**

ATB: ---

Disability Access: ---

Field Electrical Centre: ---

*Alberta Regional/Local Airport Inventory Study*  
Airport Summary Report

**Christina Basin Airport (FF2)**

---

<p><b>Lighting Data</b></p> <p>Primary Edgelighting: ---</p>  <p>Approach Slope Indicator 1: ---</p>  <p>Approach Slope Indicator 2: ---</p>  <p>ARCAL: Type: ---</p> <p>Windsock: 0 windsocks;</p>
---

<p><b>Water / Sewer Data</b></p> <p>Water Supply: ---</p>  <p>Sewage: ---</p>
---

<p><b>Vicinity Protection, Caveat, and Right of Way</b></p> <p>Vicinity Protection: No</p> <p>Caveat: No</p> <p>Right of Way: No</p>
--

<p><b>Drainage Data</b></p> <p>Surface: ---</p> <p style="text-align: right;">Subsurface: ---</p>
---

<b>Peak Period Info</b>	Spring	Summer	Fall	Winter	Average
Peak Apron Aircraft Parked:					
Design Aircraft for Airport:					---

## Christina Basin Airport (FF2)

### Onsite Business Data

FBO: No	AC Maintenance: No
Industrial Buildings: No	Crop Spraying Activities:
Hangars: No	Chemicals Stored on site:

### Operation and Maintenance Budget

	1997	1998	1999	2000	2001
Total Annual Maintenance Budget					

### Economic Activity Information

### Airport Activity Info

	1997	1998	1999	2000	2001
Annual Aircraft Movements:					
Annual Passenger Movements:					

### Commercial Airline Info

---

### Airport Revenue Data

	1997	1998	1999	2000	2001
Total Annual Revenue:					

### Airport Expenditure Data

	1997	1998	1999	2000	2001
Total Annual Expenditure					



*Alberta Regional/Local Airport Inventory Study*  
Airport Summary Report

**Christina Basin Airport (FF2)**

---

**Historic Capital Expenditures**

Year	Project Name	Funding Source	Description

# ALBERTA REGIONAL/LOCAL AIRPORT INVENTORY STUDY ASSESSMENT OF FACILITIES

---

## AIRPORT INFORMATION REPORT - 2002 CLARESHOLM INDUSTRIAL AIRPORT (CEJ4)

---



*Claresholm Industrial Airport Aerial Photographs taken August 12, 2002*

---

### Airport Contact Information:

Mr. Larry Flexhaug  
Town Coordinator  
Town of Claresholm  
Claresholm, AB T0L 0T0  
Tel: (403) 625 3381  
Fax: (403) 625 3869

### Prepared for:



**Aviation Strategy Action Group**  
11810 Kingsway Avenue  
Edmonton, AB T5G 0X5  
Tel: 780-452-9955  
Fax: 780-413-9918

### Prepared by:



PRYDE SCHROPP MCCOMB INC.  
AVIATION GROUP

**Pryde Schropp McComb, Inc.**  
204-17707 105 Avenue  
Edmonton, AB T5S 1T1  
Tel: 780-444-1133  
Fax: 780-484-0877

Revision No. 3  
February 18, 2003  
Project No. 11451

Alberta Regional/Local Airport Inventory Study  
Airport Summary Report

Claresholm Industrial Airport (EJ4)

**General Info**

Claresholm Industrial (EJ4)

Distance From Community (mile): 2.5  
Latitude: 50.0000°, Longitude: -113.6333°

**Owner and Operator Info**

Owner: Town of Claresholm  
Operator: Town of Claresholm  
Former Ownership: Transport Canada  
Date of Change: ---

**Contact Info**

Mr. Larry Flexhaug  
Town Coordinator  
Town of Claresholm  
Box 1000  
Claresholm  
TOL 0T0  
(403) 625 3381(403) , Fax: 625 3869

**Airport Organization**

Ownership Structure:  
Council

Organizational Structure:  
Airport Committee

Role of Airport:  
Industrial airport

**Runway Data**

Primary: "03-21", 3100x100 (Asphalt)  
constructed 1942; last rehabilitation  
2001; Good condition; replacement 2009  
(\$547000)

Secondary: ---

**Taxiway Data**

Primary: "A"; (Asphalt)  
constructed 1942; last rehabilitation 2001;  
Good condition; replacement 2009

Secondary: "B"; (Asphalt)  
constructed 1942; last rehabilitation  
2001; replacement 2009

Third: "C";  
constructed 1983; Good condition;  
replacement 2009

Fourth: ---

**Apron Data**

Primary: ---

Secondary: ---

**Landside Facility Data**

Entrance Road: size 10ft; type gravel; constructed  
1986; fair condition;

Parking Lot: size 30x60; type gravel; constructed  
1986; fair condition;

Fencing:

**Building Data**

ATB: size 24x24; type wood frame; constructed  
1986; good condition; replacement 2020  
(\$100000)

Disability Access: constructed 1986;

Field Electrical Centre: size 6x8; type wood frame;  
constructed 1976; fair  
condition; replacement 2007  
(\$150000)

*Alberta Regional/Local Airport Inventory Study*  
 Airport Summary Report

**Claresholm Industrial Airport (EJ4)**

**Lighting Data**  
 Primary Edgelighting: TE (Threshold and Runway End)  
 constructed 1976; fair condition;  
 replacement 2007 (\$241000)

Approach Slope Indicator 1: ---

Approach Slope Indicator 2: ---

ARCAL: Type: "K"; freq 123

Windssock: 1 windsocks;  
 constructed 1976; fair condition; replacement 2

**Water / Sewer Data**  
 Water Supply: Municipal Service; constructed  
 1986; good condition;  
 replacement 2020

Sewage: ---

**Vicinity Protection,  
 Caveat, and Right of Way**

Vicinity Protection: No  
 Caveat: No  
 Right of Way: No

**Drainage Data**

Surface: constructed 1942; good condition;      Subsurface: constructed 1942; good condition;  
 replacement 2009 (\$15000)

**Peak Period Info**

	Spring	Summer	Fall	Winter	Average
Peak Apron Aircraft Parked:					
Design Aircraft for Airport:					---

## Claresholm Industrial Airport (EJ4)

### Onsite Business Data

FBO: No	AC Maintenance: Yes, 1;
Industrial Buildings: No	Crop Spraying Activities: Temporary; Morkin's Crop Spraying
Hangars: Yes, 5;	Chemicals Stored on site: Temporaty

### Operation and Maintenance Budget

	1997	1998	1999	2000	2001
Total Annual Maintenance Budget					

### Economic Activity Information

### Airport Activity Info

	1997	1998	1999	2000	2001
Annual Aircraft Movements:					
Annual Passenger Movements:					

### Commercial Airline Info

---

### Airport Revenue Data

	1997	1998	1999	2000	2001
Total Annual Revenue:					

### Airport Expenditure Data

	1997	1998	1999	2000	2001
Total Annual Expenditure					

*Alberta Regional/Local Airport Inventory Study*  
Airport Summary Report

Claresholm Industrial Airport (EJ4)

**Historic Capital Expenditures**

Year	Project Name	Funding Source	Description
2001		Provincial	Major crack repair and slurry seal of runway and main taxiway
1992		Provincial	Purchase and install of NDB
1986		Provincial	Pavement overlay
1986		Provincial	Terminal Building
1981		Provincial	Chip Seal Coat
1980		Provincial	Construction of Taxiway
1976		Provincial	Lighting
1975		Federal	runway overlay, taxiway and parking apron

# ALBERTA REGIONAL/LOCAL AIRPORT INVENTORY STUDY ASSESSMENT OF FACILITIES

---

## AIRPORT INFORMATION REPORT - 2002 CLEARWATER RIVER AIRPORT (CFS8)

---



*Clearwater River Airport Aerial Photographs taken October 24, 2002*

---

### **Airport Contact Information:**

Mr. Ruf May  
Olds-Didsbury Flying Association  
Didsbury, AB T0M 0W0  
Tel: (403) 335 2380/3841  
Fax: (403) 335 9597

### **Prepared for:**



**Aviation Strategy Action Group**  
11810 Kingsway Avenue  
Edmonton, AB T5G 0X5  
Tel: 780-452-9955  
Fax: 780-413-9918

### **Prepared by:**



PRYDE SCHROPP MCCOMB INC.  
AVIATION GROUP

**Pryde Schropp McComb, Inc.**  
204-17707 105 Avenue  
Edmonton, AB T5S 1T1  
Tel: 780-444-1133  
Fax: 780-484-0877

Revision No. 3  
February 18, 2003  
Project No. 11451

Alberta Regional/Local Airport Inventory Study  
Airport Summary Report

Clearwater River Airport (FS8)

<b>General Info</b> Clearwater River (FS8) Distance From Community (mile): Latitude: 51.9833°, Longitude: -115.2333°	
<b>Owner and Operator Info</b> Owner: Olds/Didsbury Flying Assoc. Operator: same Former Ownership: Province of Alberta Date of Change: ---	<b>Contact Info</b> Mr. Ruf May Olds-Didsbury Flying Association Box 477 Didsbury TOM OWO (403) 335 2380/3841(403) , Fax: 335 9597
<b>Airport Organization</b> Ownership Structure: O.D.F.A (Ruf May)  Organizational Structure: ---  Role of Airport: Provides services for emergency, recreational, Forest Fire Protection, and Search and Rescue flights.	<b>Runway Data</b> Primary: "04-22", 3300x75 (Turf) last rehabilitation 1994; Good condition;  Secondary: ---
<b>Taxiway Data</b> Primary: ---  Secondary: ---  Third: ---  Fourth: ---	<b>Apron Data</b> Primary: ---  Secondary: ---
<b>Landside Facility Data</b> Entrance Road: type gravel; fair condition;  Parking Lot: ---  Fencing:	<b>Building Data</b> ATB: ---  Disability Access: ---  Field Electrical Centre: ---



*Alberta Regional/Local Airport Inventory Study*  
Airport Summary Report

**Clearwater River Airport (FS8)**

<b>Lighting Data</b>
Primary Edglighting: ---
Approach Slope Indicator 1: ---
Approach Slope Indicator 2: ---
ARCAL: Type: ---
Windssock: 1 windsocks; poor condition; replacement 2004

<b>Water / Sewer Data</b>
Water Supply: ---
Sewage: ---

<b>Vicinity Protection, Caveat, and Right of Way</b>
Vicinity Protection: No
Caveat: No
Right of Way: No

<b>Drainage Data</b>
Surface: ---
Subsurface: ---

<b>Peak Period Info</b>	Spring	Summer	Fall	Winter	Average
Peak Apron Aircraft Parked:	1	1	1	1	1
Design Aircraft for Airport:					---

## Clearwater River Airport (FS8)

### Onsite Business Data

FBO: No	AC Maintenance: No
Industrial Buildings: No	Crop Spraying Activities:
Hangars: No	Chemicals Stored on site:

### Operation and Maintenance Budget

	1997	1998	1999	2000	2001
Total Annual Maintenance Budget					

### Economic Activity Information

### Airport Activity Info

	1997	1998	1999	2000	2001
Annual Aircraft Movements:					
Annual Passenger Movements:					

### Commercial Airline Info

---

### Airport Revenue Data

	1997	1998	1999	2000	2001
Total Annual Revenue:					

### Airport Expenditure Data

	1997	1998	1999	2000	2001
Total Annual Expenditure					

*Alberta Regional/Local Airport Inventory Study*  
 Airport Summary Report

Clearwater River Airport (FS8)

---

**Historic Capital Expenditures**

Year	Project Name	Funding Source	Description

# ALBERTA REGIONAL/LOCAL AIRPORT INVENTORY STUDY ASSESSMENT OF FACILITIES

---

## AIRPORT INFORMATION REPORT - 2002 COLD LAKE REGIONAL AIRPORT (CEN5)

---



*Cold Lake Regional Airport Aerial Photographs taken August 16, 2002*

---

### Airport Contact Information:

Mr. Mark Power  
Chief Administrative Officer  
City of Cold Lake  
Cold Lake, AB T9M 1A1  
Tel: (780) 594 4494  
Fax: (780)

### Prepared for:



**Aviation Strategy Action Group**  
11810 Kingsway Avenue  
Edmonton, AB T5G 0X5  
Tel: 780-452-9955  
Fax: 780-413-9918

### Prepared by:



PRYDE SCHROPP MCCOMB INC.  
AVIATION GROUP

**Pryde Schropp McComb, Inc.**  
204-17707 105 Avenue  
Edmonton, AB T5S 1T1  
Tel: 780-444-1133  
Fax: 780-484-0877

Revision No. 3  
February 18, 2003  
Project No. 11451

*Alberta Regional/Local Airport Inventory Study*  
Airport Summary Report

## Cold Lake Regional Airport (EN5)

<b>General Info</b>	
Cold Lake Regional (EN5) Municipal	Distance From Community (mile): 4 Latitude: 54.4833°, Longitude: -110.2667°
<b>Owner and Operator Info</b>	<b>Contact Info</b>
Owner: City of Cold Lake Operator: City of Cold Lake Former Ownership: Province of Alberta Date of Change: August 22, 1997	Mr. Mark Power Chief Administrative Officer 5319 48 Avenue Cold Lake T9M 1A1 (780) 594 4494(780)
<b>Airport Organization</b>	<b>Runway Data</b>
Ownership Structure: City of Cold Lake	Primary: "07-25", 3000x75 (Asphalt) constructed 1979; Fair condition; replacement 2004 (\$397000)
Organizational Structure: Municipal Government	Secondary: ---
Role of Airport: Provides non-scheduled air aervice for the region as well as flying schools amd recreational flying	<b>Apron Data</b>
<b>Taxiway Data</b>	Primary: "1"; (Asphalt) constructed 1979; fair condition; replacement 2004
Primary: "A"; (Asphalt) constructed 1979; Fair condition; replacement 2004 (\$48000)	Secondary: ---
Secondary: ---	<b>Building Data</b>
Third: ---	ATB: size 20x40; type Atco Trailer; constructed 1984; last rehabilitation 2001; poor condition;
Fourth: ---	Disability Access: ---
<b>Landside Facility Data</b>	Field Electrical Centre: type tool shed; fair condition; replacement 2004 (\$150000)
Entrance Road: type gravel; last rehabilitation 2001; fair condition;	
Parking Lot:	
Fencing: size 4ft; type barb wire;	



## Cold Lake Regional Airport (EN5)

### Onsite Business Data

FBO: No	AC Maintenance: No
Industrial Buildings: No	Crop Spraying Activities:
Hangars: Yes, 10; Clem Laforce, Eric Hanson, Wayne Tokwz, Tim Cramb, Al Robinson, Electric Services Ltd., Denis Zentner, Mike Cotton-Frontier Flying, Leo Puiard & Elysia Bingie, Doherty	Chemicals Stored on site:

### Operation and Maintenance Budget

	1997	1998	1999	2000	2001
Total Annual Maintenance Budget					

### Economic Activity Information

### Airport Activity Info

	1997	1998	1999	2000	2001
Annual Aircraft Movements:					
Annual Passenger Movements:					

### Commercial Airline Info

---

### Airport Revenue Data

	1997	1998	1999	2000	2001
Total Annual Revenue:					

### Airport Expenditure Data

	1997	1998	1999	2000	2001
Total Annual Expenditure					

# Alberta Regional/Local Airport Inventory Study

## Airport Summary Report

### Cold Lake Regional Airport (EN5)

#### Historic Capital Expenditures

Year	Project Name	Funding Source	Description
1992		Provincial	Brush clearing approaches
1984		Provincial	Terminal Building
1979		Provincial	Land purchase and construction



# ALBERTA REGIONAL/LOCAL AIRPORT INVENTORY STUDY ASSESSMENT OF FACILITIES

---

## AIRPORT INFORMATION REPORT - 2002 CONKLIN (LEISMER) AIRPORT (CET2)

---



*Conklin (Leismer) Airport Aerial Photographs taken August 09, 2002*

---

### Airport Contact Information:

Mr. Brian Stanton  
W.A.O.O.  
Alberta Sustainable Resource Development - Land and Forest Division  
Lac La Biche, AB T0A 2C0  
Tel: (780) 623 5240  
Fax: (780) 623 2570

### Prepared for:



**Aviation Strategy Action Group**  
11810 Kingsway Avenue  
Edmonton, AB T5G 0X5  
Tel: 780-452-9955  
Fax: 780-413-9918

### Prepared by:



**Pryde Schropp McComb, Inc.**  
204-17707 105 Avenue  
Edmonton, AB T5S 1T1  
Tel: 780-444-1133  
Fax: 780-484-0877

Revision No. 3  
February 18, 2003  
Project No. 11451

## Conklin (Leismer) Airport (ET2)

<b>General Info</b> Conklin (Leismer) (ET2)		Distance From Community (mile): 8 Latitude: 55.7000°, Longitude: -111.2833°	
<b>Owner and Operator Info</b> Owner: --- Operator: --- Former Ownership: --- Date of Change: ---		<b>Contact Info</b> Mr. Brian Stanton W.A.O.O. Alberta Sustainable Resource Development - Land and Forest Division Box 450 Lac La Biche TOA 2C0 (780) 623 5240(780) , Fax: 623 2570	
<b>Airport Organization</b> Ownership Structure: ---  Organizational Structure: ---  Role of Airport: ---		<b>Runway Data</b> Primary: "08-26", 5000x100 (Clay)  Secondary: ---	
<b>Taxiway Data</b> Primary: ---  Secondary: ---  Third: ---  Fourth: ---		<b>Apron Data</b> Primary: ---  Secondary: ---	
<b>Landside Facility Data</b> Entrance Road: ---  Parking Lot: ---  Fencing: ---		<b>Building Data</b> ATB: ---  Disability Access: ---  Field Electrical Centre: ---	

*Alberta Regional/Local Airport Inventory Study*  
 Airport Summary Report

**Conklin (Leismer) Airport (ET2)**

**Lighting Data**

Primary Edgelighting: ---

Approach Slope Indicator 1: ---

Approach Slope Indicator 2: ---

ARCAL: Type: ---

Windssock: 0 windsocks;

**Water / Sewer Data**

Water Supply: ---

Sewage: ---

**Vicinity Protection, Caveat, and Right of Way**

Vicinity Protection: No

Caveat: No

Right of Way: No

**Drainage Data**

Surface: ---

Subsurface: ---

**Peak Period Info**

	Spring	Summer	Fall	Winter	Average
Peak Apron Aircraft Parked:					
Design Aircraft for Airport:	---				

## Conklin (Leismer) Airport (ET2)

### Onsite Business Data

FBO: No	AC Maintenance: No
Industrial Buildings: No	Crop Spraying Activities:
Hangars: No	Chemicals Stored on site:

### Operation and Maintenance Budget

	1997	1998	1999	2000	2001
Total Annual Maintenance Budget					

### Economic Activity Information

### Airport Activity Info

	1997	1998	1999	2000	2001
Annual Aircraft Movements:					
Annual Passenger Movements:					

### Commercial Airline Info

---

### Airport Revenue Data

	1997	1998	1999	2000	2001
Total Annual Revenue:					

### Airport Expenditure Data

	1997	1998	1999	2000	2001
Total Annual Expenditure					

*Alberta Regional/Local Airport Inventory Study*  
 Airport Summary Report

**Conklin (Leismer) Airport (ET2)**

---

**Historic Capital Expenditures**


Year	Project Name	Funding Source	Description

# ALBERTA REGIONAL/LOCAL AIRPORT INVENTORY STUDY ASSESSMENT OF FACILITIES

---

## AIRPORT INFORMATION REPORT - 2002 CONSORT AIRPORT (CFG3)

---



*Consort Airport Aerial Photographs taken October 09, 2002*

---

### Airport Contact Information:

Ms. Sandra King  
Administrator  
Village of Consort  
Consort, AB T0C 1B0  
Tel: (403) 577 3623  
Fax: (403) 577 2024

### Prepared for:



#### Aviation Strategy Action Group

11810 Kingsway Avenue  
Edmonton, AB T5G 0X5  
Tel: 780-452-9955  
Fax: 780-413-9918

### Prepared by:



PRYDE SCHROPP McCOMB INC.  
AVIATION GROUP

#### Pryde Schropp McComb, Inc.

204-17707 105 Avenue  
Edmonton, AB T5S 1T1  
Tel: 780-444-1133  
Fax: 780-484-0877

Revision No. 3  
February 18, 2003  
Project No. 11451

# Alberta Regional/Local Airport Inventory Study

## Airport Summary Report

### Consort Airport (FG3)

#### General Info

Consort (FG3)  
Municipal

Distance From Community (mile): 1.5  
Latitude: 52.0167°, Longitude: -110.7500°

#### Owner and Operator Info

Owner: Village of Consort  
Operator: ---  
Former Ownership: Province of Alberta  
Date of Change: April 1, 1995

#### Contact Info

Ms. Sandra King  
Administrator  
Village of Consort  
Box 490  
Consort  
TOC 1B0  
(403) 577 3623(403) , Fax: 577 2024

#### Airport Organization

Ownership Structure:  
Municipally Owned

Organizational Structure:  
Municipally Government

Role of Airport:  
A public airport primarily used by private and emergency aircraft (STARS).

#### Runway Data

Primary: "13-31", 3000x75 (Asphalt)  
constructed 1977; last rehabilitation  
1998; Poor condition; replacement 2003  
(\$397000)

Secondary: ---

#### Taxiway Data

Primary: ---

Secondary: ---

Third: ---

Fourth: ---

#### Apron Data

Primary: ---

Secondary: ---

#### Landside Facility Data

Entrance Road: type Gravel; constructed 1977; fair  
condition;

Parking Lot: type Gravel; constructed 1977; fair  
condition;

Fencing: size 4'; type Barbed Wire;

#### Building Data

ATB: size 24' x 32'; constructed 1985; last  
rehabilitation 1985; good condition;  
replacement 2010 (\$100000)

Disability Access: ---

Field Electrical Centre: ---

*Alberta Regional/Local Airport Inventory Study*  
 Airport Summary Report

**Consort Airport (FG3)**

<p><b>Lighting Data</b></p> <p>Primary Edgelighting: TE (Threshold and Runway End)          constructed 1977; poor condition;          replacement 2005 (\$155000)</p> <p>Approach Slope Indicator 1: ---</p> <p>Approach Slope Indicator 2: ---</p> <p>ARCAL: Type: "K"; freq 123.2</p> <p>Windsock: 1 windsocks;          constructed 1977; last rehabilitation 2002; good          condition;</p>	<p><b>Water / Sewer Data</b></p> <p>Water Supply: ---</p> <p>Sewage: ---</p> <p><b>Vicinity Protection,          Caveat, and Right of Way</b></p> <p>Vicinity Protection: No          Caveat: No          Right of Way: No</p>
--	--

<p><b>Drainage Data</b></p> <p>Surface: ---</p>	<p>Subsurface: ---</p>
---	------------------------

<b>Peak Period Info</b>					
	Spring	Summer	Fall	Winter	Average
Peak Apron Aircraft Parked:	1	1	1	1	1
Design Aircraft for Airport:					---



## Consort Airport (FG3)

### Onsite Business Data

FBO: No	AC Maintenance: No
Industrial Buildings: No	Crop Spraying Activities: Temporary; ?
Hangars: Yes, 4; Private	Chemicals Stored on site: None

### Operation and Maintenance Budget

	1997	1998	1999	2000	2001
Total Annual Maintenance Budget					

### Economic Activity Information

Road Distance to Nearest Airport Fire Suppression Service: 2  
 Major Economic Industries in Region: Oil & Gas/Farming/Ranching/Business/Tourism  
 How is the Airport Vital to the Region: Because of our distance from major centres, availability of access for medevac is critical. Airport used frequently by oil company executives.

### Airport Activity Info

	1997	1998	1999	2000	2001
Annual Aircraft Movements:					
Annual Passenger Movements:					

### Commercial Airline Info

N/A (, )

### Airport Revenue Data

	1997	1998	1999	2000	2001
Total Annual Revenue:					

### Airport Expenditure Data

	1997	1998	1999	2000	2001
Total Annual Expenditure					

*Alberta Regional/Local Airport Inventory Study*  
 Airport Summary Report

**Consort Airport (FG3)**

**Historic Capital Expenditures**

Year	Project Name	Funding Source	Description
1999		Provincial	Fog coat / 1998 microsurfacing ?
1992	Non-Dir Beacon	Provincial	Purchase and install NDB
1992	Dist. Measuring Equipment	Provincial	Purchase and install DME
1988	Slurry Seal	Provincial	Slurry Seal runway
1985	Terminal Building	Provincial	Terminal Building (24' x 32')
1977	Airport Construction	Federal/Provincial	Construction and airport lighting
1977		Federal	Construction
1975		Provincial	Land purchase

# ALBERTA REGIONAL/LOCAL AIRPORT INVENTORY STUDY ASSESSMENT OF FACILITIES

---

## AIRPORT INFORMATION REPORT - 2002 CORONATION AIRPORT (CYCT)

---



*Coronation Airport Aerial Photographs taken October 09, 2002*

---

### **Airport Contact Information:**

Mr. John Vogelaar  
Town Manager  
Town of Coronation  
Coronation, AB T0C 1C0  
Tel: (403) 578 3679  
Fax: (403) 578 3020

### **Prepared for:**



### **Aviation Strategy Action Group**

11810 Kingsway Avenue  
Edmonton, AB T5G 0X5  
Tel: 780-452-9955  
Fax: 780-413-9918

### **Prepared by:**



PRYDE SCHROPP MCCOMB INC.  
AVIATION GROUP

### **Pryde Schropp McComb, Inc.**

204-17707 105 Avenue  
Edmonton, AB T5S 1T1  
Tel: 780-444-1133  
Fax: 780-484-0877

Revision No. 3  
February 18, 2003  
Project No. 11451

# Alberta Regional/Local Airport Inventory Study

## Airport Summary Report

### Coronation Airport (YCT)

#### General Info

Coronation (YCT)

Distance From Community (mile): 1

Latitude: 52.0667°, Longitude: -111.4500°

#### Owner and Operator Info

Owner: ---

Operator: ---

Former Ownership: ---

Date of Change: ---

#### Contact Info

Mr. John Vogelaar

Town Manager

Town of Coronation

Box 219

Coronation

TOC 1C0

(403) 578 3679(403) , Fax: 578 3020

#### Airport Organization

Ownership Structure:

---

Organizational Structure:

---

Role of Airport:

---

#### Runway Data

Primary: "11-29", 3000x75 (Asphalt)  
constructed 1977; last rehabilitation  
1991; Fair condition; replacement 2004  
(\$397000)

Secondary: ---

#### Taxiway Data

Primary: "A"; (Asphalt)  
constructed 1977; last rehabilitation 1991;  
Fair condition; replacement 2004 (\$30000)

Secondary: ---

Third: ---

Fourth: ---

#### Apron Data

Primary: "1"; (Asphalt)  
constructed 1977; last rehabilitation  
1991; fair condition; replacement 2004  
(\$49000)

Secondary: ---

#### Landside Facility Data

Entrance Road: type Paved; fair condition;

Parking Lot: type Paved; fair condition;

Fencing: size 4' Barbed Wire;

#### Building Data

ATB: constructed 1984; fair condition; replacement  
2009 (\$100000)

Disability Access: ---

Field Electrical Centre: size 6x6; type Tool Shed; fair  
condition; replacement 2005  
(\$150000)

*Alberta Regional/Local Airport Inventory Study*  
 Airport Summary Report

**Coronation Airport (YCT)**

<p><b>Lighting Data</b></p> <p>Primary Edgelighting: TE (Threshold and Runway End)              constructed 1977; fair condition;              replacement 2005 (\$155000)</p> <p>Approach Slope Indicator 1: ---</p> <p>Approach Slope Indicator 2: ---</p> <p>ARCAL: Type: "K"; freq 122.8</p> <p>Windsock: 1 windsocks;              constructed 1977; poor condition; replacement              2005</p>	<p><b>Water / Sewer Data</b></p> <p>Water Supply:</p> <p>Sewage: ---</p> <p><b>Vicinity Protection,              Caveat, and Right of Way</b></p> <p>Vicinity Protection: No              Caveat: No              Right of Way: No</p>
---	--

<p><b>Drainage Data</b></p> <p>Surface: _____ Subsurface: ---</p>
---

<b>Peak Period Info</b>	Spring	Summer	Fall	Winter	Average
Peak Apron Aircraft Parked:					
Design Aircraft for Airport:	---				

## Coronation Airport (YCT)

### Onsite Business Data

FBO: No	AC Maintenance: No
Industrial Buildings: No	Crop Spraying Activities:
Hangars: No	Chemicals Stored on site:

### Operation and Maintenance Budget

	1997	1998	1999	2000	2001
Total Annual Maintenance Budget					

### Economic Activity Information

### Airport Activity Info

	1997	1998	1999	2000	2001
Annual Aircraft Movements:					
Annual Passenger Movements:					

### Commercial Airline Info

---

### Airport Revenue Data

	1997	1998	1999	2000	2001
Total Annual Revenue:					

### Airport Expenditure Data

	1997	1998	1999	2000	2001
Total Annual Expenditure					

*Alberta Regional/Local Airport Inventory Study*  
Airport Summary Report

Coronation Airport (YCT)

<b>Historic Capital Expenditures</b>			
Year	Project Name	Funding Source	Description
1992		Provincial	Purchase and installation of NDB
1991		Provincial	Slurry Seal runway
1984		Provincial	Terminal Building
1977		Provincial	Grading, paving and lighting
1977		Federal	Construction
1975		Provincial	Land purchase

# ALBERTA REGIONAL/LOCAL AIRPORT INVENTORY STUDY ASSESSMENT OF FACILITIES

---

## AIRPORT INFORMATION REPORT - 2002 COUTTS/ROSS INT'L AIRPORT (CEP4)

---



*Coutts/Ross Int'l Airport Aerial Photographs taken August 13, 2002*

---

### **Airport Contact Information:**

Montana Aeronautics Commission  
Helena, MT 59604  
Tel: (406) 444 2506  
Fax: (406) 444 2519

### **Prepared for:**



**Aviation Strategy Action Group**  
11810 Kingsway Avenue  
Edmonton, AB T5G 0X5  
Tel: 780-452-9955  
Fax: 780-413-9918

### **Prepared by:**



PRYDE SCHROPP MCCOMB INC.  
AVIATION GROUP

**Pryde Schropp McComb, Inc.**  
204-17707 105 Avenue  
Edmonton, AB T5S 1T1  
Tel: 780-444-1133  
Fax: 780-484-0877

Revision No. 3  
February 18, 2003  
Project No. 11451



Alberta Regional/Local Airport Inventory Study  
Airport Summary Report

Coutts/Ross Int'l Airport (EP4)

<b>General Info</b> Coutts/Ross Int'l (EP4) Private - Public Use		Distance From Community (mile): 0.5 Latitude: 49.0000°, Longitude: -111.9667°
<b>Owner and Operator Info</b> Owner: --- Operator: Montana Aeronautics Commission Former Ownership: --- Date of Change: ---	<b>Contact Info</b> Montana Aeronautics Commission P.O. Box 5178 Helena 59604 (406) 444 2506(406) , Fax: 444 2519	
<b>Airport Organization</b> Ownership Structure: ---  Organizational Structure: ---  Role of Airport: ---	<b>Runway Data</b> Primary: "07-25", 2900x80 (Turf)  Secondary: ---	
<b>Taxiway Data</b> Primary: ---  Secondary: ---  Third: ---  Fourth: ---	<b>Apron Data</b> Primary: ---  Secondary: ---	
<b>Landside Facility Data</b> Entrance Road:  Parking Lot: ---  Fencing: ---	<b>Building Data</b> ATB: ---  Disability Access: ---  Field Electrical Centre: ---	

*Alberta Regional/Local Airport Inventory Study*  
 Airport Summary Report

**Coutts/Ross Int'l Airport (EP4)**

**Lighting Data**  
 Primary Edgelighting: ---  
  
 Approach Slope Indicator 1: ---  
  
 Approach Slope Indicator 2: ---  
  
 ARCAL: Type: ---  
 Windsock: 1 windsocks;  
             fair condition;

**Water / Sewer Data**  
 Water Supply: ---  
  
 Sewage: ---

**Vicinity Protection, Caveat, and Right of Way**  
 Vicinity Protection: No  
 Caveat: No  
 Right of Way: No

**Drainage Data**  
 Surface: \_\_\_\_\_ Subsurface: ---

**Peak Period Info**

	Spring	Summer	Fall	Winter	Average
Peak Apron Aircraft Parked:					
Design Aircraft for Airport:	---				

## Coutts/Ross Int'l Airport (EP4)

Onsite Business Data	
FBO: No	AC Maintenance: No
Industrial Buildings: No	Crop Spraying Activities:
Hangars: No	Chemicals Stored on site:

Operation and Maintenance Budget	1997	1998	1999	2000	2001
Total Annual Maintenance Budget					

Economic Activity Information

Airport Activity Info	1997	1998	1999	2000	2001
Annual Aircraft Movements:					
Annual Passenger Movements:					

Commercial Airline Info
---

Airport Revenue Data	1997	1998	1999	2000	2001
Total Annual Revenue:					

Airport Expenditure Data	1997	1998	1999	2000	2001
Total Annual Expenditure					

*Alberta Regional/Local Airport Inventory Study*

Airport Summary Report

Coutts/Ross Int'l Airport (EP4)

**Historic Capital Expenditures**

Year	Project Name	Funding Source	Description

# ALBERTA REGIONAL/LOCAL AIRPORT INVENTORY STUDY ASSESSMENT OF FACILITIES

---

## AIRPORT INFORMATION REPORT - 2002 COWLEY AIRPORT (CYM)

---



*Cowley Airport Aerial Photographs taken August 09, 2002*

---

### Airport Contact Information:

Mr. Tony Burton  
Exec Director  
Alberta Soaring Council  
Claresholm, AB T0L 0T0  
Tel: (403) 625 4563  
Fax: (403) 625 4563

### Prepared for:



**Aviation Strategy Action Group**  
11810 Kingsway Avenue  
Edmonton, AB T5G 0X5  
Tel: 780-452-9955  
Fax: 780-413-9918

### Prepared by:



PRYDE SCHROPP McCOMB INC.  
AVIATION GROUP

**Pryde Schropp McComb, Inc.**  
204-17707 105 Avenue  
Edmonton, AB T5S 1T1  
Tel: 780-444-1133  
Fax: 780-484-0877

Revision No. 3  
February 18, 2003  
Project No. 11451

Alberta Regional/Local Airport Inventory Study  
Airport Summary Report

Cowley Airport (YYM)

**General Info**

Cowley (YYM)  
Private - Public Use

Distance From Community (mile): 4.8  
Latitude: 49.6333°, Longitude: -114.1000°

**Owner and Operator Info**

Owner: Gov't of Alberta  
Operator: Alberta Soaring Council  
Former Ownership: Province of Alberta  
Date of Change: January 1, 1994

**Contact Info**

Mr. Tony Burton  
Exec Director  
Alberta Soaring Council  
Box 1916  
Claresholm  
TOL OTO  
(403) 625 4563(403) , Fax: 625 4563

**Airport Organization**

Ownership Structure:  
Airfield is Crown land "owned" by province

Organizational Structure:  
Council

Role of Airport:  
Airfield is a historic soaring site, since the 1950s, particularly in the use of excellent mountain lee wave for high altitude

**Runway Data**

Primary: "11-29", 4330x300 (Turf)  
constructed 1938; Good condition;  
replacement 2020

Secondary: "03-21", 3600x300 (Turf)  
constructed 1938; Fair condition;  
replacement 2020

**Taxiway Data**

Primary: ---

Secondary: ---

Third: ---

Fourth: ---

**Apron Data**

Primary: ---

Secondary: ---

**Landside Facility Data**

Entrance Road: size 12'; type gravel;

Parking Lot: type grass;

Fencing: type 4' barbed wire;

**Building Data**

ATB: ---

Disability Access: ---

Field Electrical Centre: ---

*Alberta Regional/Local Airport Inventory Study*  
 Airport Summary Report

**Cowley Airport (YYM)**

**Lighting Data**

Primary Edgelifighting: ---

Approach Slope Indicator 1: ---

Approach Slope Indicator 2: ---

ARCAL: Type: ---

Windssock: 1 windsocks;  
 poor condition;

**Water / Sewer Data**

Water Supply: Well; good condition;

Sewage: ---

**Vicinity Protection, Caveat, and Right of Way**

Vicinity Protection: No  
 Caveat: No  
 Right of Way: No

**Drainage Data**

Surface: ---

Subsurface: ---

**Peak Period Info**

	Spring	Summer	Fall	Winter	Average
Peak Apron Aircraft Parked:		30	15		
Design Aircraft for Airport:					---

## Cowley Airport (YYM)

Onsite Business Data	
FBO: No	AC Maintenance: No
Industrial Buildings: No	Crop Spraying Activities:
Hangars: No	Chemicals Stored on site:

Operation and Maintenance Budget	1997	1998	1999	2000	2001
Total Annual Maintenance Budget					

Economic Activity Information
Road Distance to Nearest Airport Sched. Pax Service: 70
Road Distance to Nearest Airport MedEvac Service: 70
Road Distance to Nearest Airport Cargo Service: 70
Road Distance to Nearest Airport AME Service: 70
How is the Airport Vital to the Region: National soaring events bring a considerable amount of tourist money to the area.

Airport Activity Info	1997	1998	1999	2000	2001
Annual Aircraft Movements:					
Annual Passenger Movements:					

Commercial Airline Info
---

Airport Revenue Data	1997	1998	1999	2000	2001
Total Annual Revenue:					

Airport Expenditure Data	1997	1998	1999	2000	2001
Total Annual Expenditure					



# Alberta Regional/Local Airport Inventory Study

Airport Summary Report

## Cowley Airport (YYM)

<b>Historic Capital Expenditures</b>			
Year	Project Name	Funding Source	Description

# ALBERTA REGIONAL/LOCAL AIRPORT INVENTORY STUDY ASSESSMENT OF FACILITIES

---

## AIRPORT INFORMATION REPORT - 2002 COWPER AIRPORT (CFM3)

---



*Cowper Airport Aerial Photographs taken August 09, 2002*

---

### Airport Contact Information:

Mr. Brian Stanton  
W.A.O.O.  
Alberta Sustainable Resource Development - Land and Forest Division  
Lac La Biche, AB T0A 2C0  
Tel: (780) 623 5240  
Fax: (780) 623 2570

### Prepared for:



**Aviation Strategy Action Group**  
11810 Kingsway Avenue  
Edmonton, AB T5G 0X5  
Tel: 780-452-9955  
Fax: 780-413-9918

### Prepared by:



PRYDE SCHROPP McCOMB INC.  
AVIATION GROUP

**Pryde Schropp McComb, Inc.**  
204-17707 105 Avenue  
Edmonton, AB T5S 1T1  
Tel: 780-444-1133  
Fax: 780-484-0877

Revision No. 3  
February 18, 2003  
Project No. 11451

Alberta Regional/Local Airport Inventory Study  
Airport Summary Report

Cowper Airport (FM3)

<b>General Info</b> Cowper (FM3) Distance From Community (mile): Latitude: 55.9500°, Longitude: -110.5000°	
<b>Owner and Operator Info</b> Owner: --- Operator: --- Former Ownership: --- Date of Change: ---	<b>Contact Info</b> Mr. Brian Stanton W.A.O.O. Alberta Sustainable Resource Development - Land and Forest Division Box 450 Lac La Biche T0A 2C0 (780) 623 5240(780) , Fax: 623 2570
<b>Airport Organization</b> Ownership Structure: --- Organizational Structure: --- Role of Airport: ---	<b>Runway Data</b> Primary: "03-21", 2500x100 (Turf)  Secondary: ---
<b>Taxiway Data</b> Primary: ---  Secondary: ---  Third: ---  Fourth: ---	<b>Apron Data</b> Primary: ---  Secondary: ---
<b>Landside Facility Data</b> Entrance Road: ---  Parking Lot: ---  Fencing: ---	<b>Building Data</b> ATB: size 896; constructed 1977; last rehabilitation 1986; replacement 2012  Disability Access: type sidewalk; constructed 1977;  Field Electrical Centre: size 6x6; type metal; replacement 2005

Alberta Regional/Local Airport Inventory Study  
 Airport Summary Report

Cowper Airport (FM3)

<p><b>Lighting Data</b></p> <p>Primary Edgelighting: ---</p> <p>Approach Slope Indicator 1: ---</p> <p>Approach Slope Indicator 2: ---</p> <p>ARCAL: Type: ---</p> <p>Windsock: 0 windsocks;</p>
---

<p><b>Water / Sewer Data</b></p> <p>Water Supply: ---</p> <p>Sewage: ---</p>
---

<p><b>Vicinity Protection, Caveat, and Right of Way</b></p> <p>Vicinity Protection: No</p> <p>Caveat: No</p> <p>Right of Way: No</p>
--

<p><b>Drainage Data</b></p> <p>Surface: ---</p> <p>Subsurface: ---</p>
--

<p><b>Peak Period Info</b></p>						
<table style="border: none;"> <tr> <td></td> <td style="text-align: center;">Spring</td> <td style="text-align: center;">Summer</td> <td style="text-align: center;">Fall</td> <td style="text-align: center;">Winter</td> <td style="text-align: center;">Average</td> </tr> </table>		Spring	Summer	Fall	Winter	Average
	Spring	Summer	Fall	Winter	Average	
<table style="border: none;"> <tr> <td style="width: 20px;">Peak Apron Aircraft Parked:</td> <td style="border: 1px solid black; height: 20px;"></td> </tr> <tr> <td>Design Aircraft for Airport:</td> <td style="text-align: center;">---</td> </tr> </table>	Peak Apron Aircraft Parked:		Design Aircraft for Airport:	---		
Peak Apron Aircraft Parked:						
Design Aircraft for Airport:	---					

## Cowper Airport (FM3)

### Onsite Business Data

FBO: No	AC Maintenance: No
Industrial Buildings: No	Crop Spraying Activities:
Hangars: No	Chemicals Stored on site:

### Operation and Maintenance Budget

	1997	1998	1999	2000	2001
Total Annual Maintenance Budget					

### Economic Activity Information

### Airport Activity Info

	1997	1998	1999	2000	2001
Annual Aircraft Movements:					
Annual Passenger Movements:					

### Commercial Airline Info

---

### Airport Revenue Data

	1997	1998	1999	2000	2001
Total Annual Revenue:					

### Airport Expenditure Data

	1997	1998	1999	2000	2001
Total Annual Expenditure					

Alberta Regional/Local Airport Inventory Study  
Airport Summary Report

Cowper Airport (FM3)

<b>Historic Capital Expenditures</b>			
Year	Project Name	Funding Source	Description

# ALBERTA REGIONAL/LOCAL AIRPORT INVENTORY STUDY ASSESSMENT OF FACILITIES

---

## AIRPORT INFORMATION REPORT - 2002 DE WINTON/HIGHWOOD AIRPORT (CED6)

---

---

### Airport Contact Information:

Mr. Roger Blackwood  
National Air Inc.  
De Winton, AB T0L 0X0  
Tel: (403) 938 7582  
Fax: (403) 938 7586

### Prepared for:



#### Aviation Strategy Action Group

11810 Kingsway Avenue  
Edmonton, AB T5G 0X5  
Tel: 780-452-9955  
Fax: 780-413-9918

### Prepared by:



PRYDE SCHROPP McCOMB INC.  
AVIATION GROUP

#### Pryde Schropp McComb, Inc.

204-17707 105 Avenue  
Edmonton, AB T5S 1T1  
Tel: 780-444-1133  
Fax: 780-484-0877

Revision No. 3  
February 18, 2003  
Project No. 11451

## De Winton/Highwood Airport (ED6)

### General Info

De Winton/Highwood (ED6)

Distance From Community (mile): 5  
Latitude: 50.8000°, Longitude: -113.8833°

### Owner and Operator Info

Owner: ---  
Operator: ---  
Former Ownership: ---  
Date of Change: ---

### Contact Info

Mr. Roger Blackwood  
National Air Inc.  
Box 53  
De Winton  
TOL 0X0  
(403) 938 7582(403) , Fax: 938 7586

### Airport Organization

Ownership Structure:  
---  
  
Organizational Structure:  
---  
  
Role of Airport:  
---

### Runway Data

Primary: "16-34", 2350x75 (Gravel)

Secondary: ---

### Taxiway Data

Primary: ---  
  
Secondary: ---  
  
Third: ---  
  
Fourth: ---

### Apron Data

Primary: ---  
  
Secondary: ---

### Landside Facility Data

Entrance Road: ---  
  
Parking Lot: ---  
  
Fencing: ---

### Building Data

ATB: ---  
  
Disability Access: ---  
  
Field Electrical Centre: ---





## De Winton/Highwood Airport (ED6)

### Onsite Business Data

FBO: No	AC Maintenance: No
Industrial Buildings: No	Crop Spraying Activities:
Hangars: No	Chemicals Stored on site:

### Operation and Maintenance Budget

	1997	1998	1999	2000	2001
Total Annual Maintenance Budget					

### Economic Activity Information

### Airport Activity Info

	1997	1998	1999	2000	2001
Annual Aircraft Movements:					
Annual Passenger Movements:					

### Commercial Airline Info

---

### Airport Revenue Data

	1997	1998	1999	2000	2001
Total Annual Revenue:					

### Airport Expenditure Data

	1997	1998	1999	2000	2001
Total Annual Expenditure					

*Alberta Regional/Local Airport Inventory Study*  
Airport Summary Report

**De Winton/Highwood Airport (ED6)**

---

**Historic Capital Expenditures**

Year	Project Name	Funding Source	Description

# ALBERTA REGIONAL/LOCAL AIRPORT INVENTORY STUDY ASSESSMENT OF FACILITIES

---

## AIRPORT INFORMATION REPORT - 2002 DE WINTON/SOUTH CALGARY AIRPORT (CEH4)

---



*De Winton/South Calgary Airport Aerial Photographs taken August 15, 2002*

---

### Airport Contact Information:

Mr. Jesse Knight  
Cordillera Petr of Canada Calgary  
Calgary, AB T2T 2V8  
Tel: (403) 243 5326  
Fax: (403) 243 0086

### Prepared for:



**Aviation Strategy Action Group**  
11810 Kingsway Avenue  
Edmonton, AB T5G 0X5  
Tel: 780-452-9955  
Fax: 780-413-9918

### Prepared by:



PRYDE SCHROPP MCCOMB INC.  
AVIATION GROUP

**Pryde Schropp McComb, Inc.**  
204-17707 105 Avenue  
Edmonton, AB T5S 1T1  
Tel: 780-444-1133  
Fax: 780-484-0877

Revision No. 3  
February 18, 2003  
Project No. 11451

Alberta Regional/Local Airport Inventory Study  
Airport Summary Report

De Winton/South Calgary Airport (EH4)

<b>General Info</b>	
De Winton/South Calgary (EH4)	Distance From Community (mile): 7 Latitude: 50.8167°, Longitude: -113.8167°
<b>Owner and Operator Info</b>	<b>Contact Info</b>
Owner: Jesse Knight Operator: Jesse Knight Former Ownership: No Change Date of Change: ---	Mr. Jesse Knight Cordillera Petr of Canada Calgary 1107 - 50 Avenue SW Calgary T2T 2V8 (403) 243 5326(403) , Fax: 243 0086
<b>Airport Organization</b>	<b>Runway Data</b>
Ownership Structure: ---	Primary: "10-28", 3015x150 (Asphalt) Fair condition; replacement 2010 (\$900000)
Organizational Structure: ---	Secondary: ---
Role of Airport: ---	
<b>Taxiway Data</b>	<b>Apron Data</b>
Primary: ---	Primary: ---
Secondary: ---	Secondary: ---
Third: ---	
Fourth: ---	
<b>Landside Facility Data</b>	<b>Building Data</b>
Entrance Road: ---	ATB: ---
Parking Lot: ---	Disability Access: ---
Fencing: ---	Field Electrical Centre: ---

*Alberta Regional/Local Airport Inventory Study*  
 Airport Summary Report

De Winton/South Calgary Airport (EH4)

**Lighting Data**  
 Primary Edgelighting: ---  
  
 Approach Slope Indicator 1: ---  
  
 Approach Slope Indicator 2: ---  
  
 ARCAL: Type: ---  
 Windssock: 0 windsocks;

**Water / Sewer Data**  
 Water Supply: ---  
  
 Sewage: ---

**Vicinity Protection, Caveat, and Right of Way**  
 Vicinity Protection: No  
 Caveat: No  
 Right of Way: No

**Drainage Data**  
 Surface: \_\_\_\_\_ Subsurface: ---

**Peak Period Info**

	Spring	Summer	Fall	Winter	Average
Peak Apron Aircraft Parked:					
Design Aircraft for Airport:					---

## De Winton/South Calgary Airport (EH4)

### Onsite Business Data

FBO: No	AC Maintenance: No
Industrial Buildings: No	Crop Spraying Activities:
Hangars: No	Chemicals Stored on site:

### Operation and Maintenance Budget

	1997	1998	1999	2000	2001
Total Annual Maintenance Budget					

### Economic Activity Information

### Airport Activity Info

	1997	1998	1999	2000	2001
Annual Aircraft Movements:					
Annual Passenger Movements:					

### Commercial Airline Info

---

### Airport Revenue Data

	1997	1998	1999	2000	2001
Total Annual Revenue:					

### Airport Expenditure Data

	1997	1998	1999	2000	2001
Total Annual Expenditure					

*Alberta Regional/Local Airport Inventory Study*  
Airport Summary Report

De Winton/South Calgary Airport (EH4)

**Historic Capital Expenditures**

Year	Project Name	Funding Source	Description



# ALBERTA REGIONAL/LOCAL AIRPORT INVENTORY STUDY ASSESSMENT OF FACILITIES

---

## AIRPORT INFORMATION REPORT - 2002 DEBOLT AIRPORT (CFG4)

---



*DeBolt Airport Aerial Photographs taken July 24, 2002*

---

### Airport Contact Information:

Mr. Gordon Frank  
Manager  
Municipal District of Greenview  
Valleyview, AB T0H 3N0  
Tel: (780) 524 7600  
Fax: (780) 524 4307

### Prepared for:



**Aviation Strategy Action Group**  
11810 Kingsway Avenue  
Edmonton, AB T5G 0X5  
Tel: 780-452-9955  
Fax: 780-413-9918

### Prepared by:



PRYDE SCHROPP McCOMB INC.  
AVIATION GROUP

**Pryde Schropp McComb, Inc.**  
204-17707 105 Avenue  
Edmonton, AB T5S 1T1  
Tel: 780-444-1133  
Fax: 780-484-0877

Revision No. 3  
February 18, 2003  
Project No. 11451

# Alberta Regional/Local Airport Inventory Study

## Airport Summary Report

### DeBolt Airport (FG4)

<b>General Info</b>	
DeBolt (FG4)	Distance From Community (mile): 1 Latitude: 55.2333°, Longitude: -118.0333°
<b>Owner and Operator Info</b>	<b>Contact Info</b>
Owner: Municipal District #16 Operator: --- Former Ownership: --- Date of Change: ---	Mr. Gordon Frank Manager Municipal District of Greenview Box 1079 Valleyview T0H 3N0 (780) 524 7600(780) , Fax: 524 4307
<b>Airport Organization</b>	<b>Runway Data</b>
Ownership Structure: Municipal District of Greenview  Organizational Structure: ---  Role of Airport: Provides local service.	Primary: "16-34", 2931x150 (Turf) constructed 1980;  Secondary: ---
<b>Taxiway Data</b>	<b>Apron Data</b>
Primary: ---  Secondary: ---  Third: ---  Fourth: ---	Primary: ---  Secondary: ---
<b>Landside Facility Data</b>	<b>Building Data</b>
Entrance Road: last rehabilitation 1998; good condition;  Parking Lot:  Fencing:	ATB: ---  Disability Access: ---  Field Electrical Centre: ---

**DeBolt Airport (FG4)**

**Lighting Data**  
 Primary Edgelighting: ---  
  
 Approach Slope Indicator 1: ---  
  
 Approach Slope Indicator 2: ---  
  
 ARCAL: Type: ---  
 Windssock: 1 windsocks;  
 replacement 2002

**Water / Sewer Data**  
 Water Supply: ---  
  
 Sewage: ---

**Vicinity Protection,  
 Caveat, and Right of Way**  
 Vicinity Protection: No  
 Caveat: No  
 Right of Way: No

**Drainage Data**  
 Surface: \_\_\_\_\_ Subsurface: ---

**Peak Period Info**

	Spring	Summer	Fall	Winter	Average
Peak Apron Aircraft Parked:	2				
Design Aircraft for Airport:	---				

## DeBolt Airport (FG4)

### Onsite Business Data

FBO: No	AC Maintenance: No
Industrial Buildings: No	Crop Spraying Activities:
Hangars: No	Chemicals Stored on site:

### Operation and Maintenance Budget

	1997	1998	1999	2000	2001
Total Annual Maintenance Budget					

### Economic Activity Information

### Airport Activity Info

	1997	1998	1999	2000	2001
Annual Aircraft Movements:					
Annual Passenger Movements:					

### Commercial Airline Info

---

### Airport Revenue Data

	1997	1998	1999	2000	2001
Total Annual Revenue:					

### Airport Expenditure Data

	1997	1998	1999	2000	2001
Total Annual Expenditure					

Alberta Regional/Local Airport Inventory Study  
Airport Summary Report

DeBolt Airport (FG4)

<b>Historic Capital Expenditures</b>			
Year	Project Name	Funding Source	Description
1987		Provincial	Complete airfield lighting
1986		Provincial	Airfield lighting installation
1985		Provincial	Grading work
1984		Provincial	Land acquisition (\$68,900) and surveys

# ALBERTA REGIONAL/LOCAL AIRPORT INVENTORY STUDY ASSESSMENT OF FACILITIES

---

## AIRPORT INFORMATION REPORT - 2002 DEL BONITA/WHETSTONE INT'L AIRPORT (CEQ4)

---



*Del Bonita/Whetstone Int'l Airport Aerial Photographs taken August 13, 2002*

---

### Airport Contact Information:

Montana Aeronautics  
Helena, MT 59604  
Tel: (406) 444 2506  
Fax: (406) 444 2519

### Prepared for:



**Aviation Strategy Action Group**  
11810 Kingsway Avenue  
Edmonton, AB T5G 0X5  
Tel: 780-452-9955  
Fax: 780-413-9918

### Prepared by:



PRYDE SCHROPP MCCOMB INC.  
AVIATION GROUP

**Pryde Schropp McComb, Inc.**  
204-17707 105 Avenue  
Edmonton, AB T5S 1T1  
Tel: 780-444-1133  
Fax: 780-484-0877

Revision No. 3  
February 18, 2003  
Project No. 11451

# Alberta Regional/Local Airport Inventory Study

Airport Summary Report

## Del Bonita/Whetstone Int'l Airport (EQ4)

### General Info

Del Bonita/Whetstone Int'l (EQ4)  
Private - Public Use

Distance From Community (mile): 2  
Latitude: 49.0000°, Longitude: -112.7667°

### Owner and Operator Info

Owner: ---  
Operator: ---  
Former Ownership: ---  
Date of Change: ---

### Contact Info

Montana Aeronautics  
P.O. Box 5178  
Helena  
59604  
(406) 444 2506(406) , Fax: 444 2519

### Airport Organization

Ownership Structure:  
---  
  
Organizational Structure:  
---  
  
Role of Airport:  
Customs Clearance

### Runway Data

Primary: "07-25", 4200x60 (Turf)  
Poor condition; replacement 2005 (\$6000)

Secondary: ---

### Taxiway Data

Primary: ---  
  
Secondary: ---  
  
Third: ---  
  
Fourth: ---

### Apron Data

Primary: ---  
  
Secondary: ---

### Landside Facility Data

Entrance Road: ---  
  
Parking Lot: ---  
  
Fencing: type 3' farm;

### Building Data

ATB: ---  
  
Disability Access: ---  
  
Field Electrical Centre: ---

*Alberta Regional/Local Airport Inventory Study*  
 Airport Summary Report

**Del Bonita/Whetstone Int'l Airport (EQ4)**

**Lighting Data**  
 Primary Edgelighting: ---  
  
 Approach Slope Indicator 1: ---  
  
 Approach Slope Indicator 2: ---  
  
 ARCAL: Type: ---  
 Windssock: 1 windsocks;  
                   fair condition;

**Water / Sewer Data**  
 Water Supply: ---  
  
 Sewage: ---

**Vicinity Protection, Caveat, and Right of Way**  
 Vicinity Protection: No  
 Caveat: No  
 Right of Way: No

**Drainage Data**  
 Surface: \_\_\_\_\_ Subsurface: ---

**Peak Period Info**

	Spring	Summer	Fall	Winter	Average
Peak Apron Aircraft Parked:					
Design Aircraft for Airport:	---				



## Del Bonita/Whetstone Int'l Airport (EQ4)

### Onsite Business Data

FBO: No	AC Maintenance: No
Industrial Buildings: No	Crop Spraying Activities: Temporary;
Hangars: No	Chemicals Stored on site:

### Operation and Maintenance Budget

	1997	1998	1999	2000	2001
Total Annual Maintenance Budget					

### Economic Activity Information

### Airport Activity Info

	1997	1998	1999	2000	2001
Annual Aircraft Movements:					
Annual Passenger Movements:					

### Commercial Airline Info

---

### Airport Revenue Data

	1997	1998	1999	2000	2001
Total Annual Revenue:					

### Airport Expenditure Data

	1997	1998	1999	2000	2001
Total Annual Expenditure					

Alberta Regional/Local Airport Inventory Study

Airport Summary Report

Del Bonita/Whetstone Int'l Airport (EQ4)

---

**Historic Capital Expenditures**

Year	Project Name	Funding Source	Description

# ALBERTA REGIONAL/LOCAL AIRPORT INVENTORY STUDY ASSESSMENT OF FACILITIES

---

## AIRPORT INFORMATION REPORT - 2002 DIDSBURY (CANADIAN SKYDIVE CENTRE) AIRPORT (CEC7)

---



*Didsbury (Canadian Skydive Centre) Airport Aerial Photographs taken October 24, 2002*

---

### Airport Contact Information:

Mr. Randy Fewchuk  
Calgary, AB T2K 5H6  
Tel: (403) 274 9503  
Fax: (403) N/A

### Prepared for:



**Aviation Strategy Action Group**  
11810 Kingsway Avenue  
Edmonton, AB T5G 0X5  
Tel: 780-452-9955  
Fax: 780-413-9918

### Prepared by:



**Pryde Schropp McComb, Inc.**  
204-17707 105 Avenue  
Edmonton, AB T5S 1T1  
Tel: 780-444-1133  
Fax: 780-484-0877

Revision No. 3  
February 18, 2003  
Project No. 11451

Alberta Regional/Local Airport Inventory Study  
Airport Summary Report

Didsbury (Canadian Skydive Centre) Airport (EC7)

<b>General Info</b> Didsbury (Canadian Skydive Centre) (EC7)      Distance From Community (mile): 1.9 Private      Latitude: 51.6333°, Longitude: -114.1167°	
<b>Owner and Operator Info</b> Owner: --- Operator: --- Former Ownership: Date of Change: ---	<b>Contact Info</b> Mr. Randy Fewchuk President Canadaian Skydive Centre Unit C 1107 - 78 Avenue NW Calgary T2K 5H6 (403) 274 9503(403) , Fax: N/A
<b>Airport Organization</b> Ownership Structure: ---  Organizational Structure: ---  Role of Airport: ---	<b>Runway Data</b> Primary: "14-32", 2424x100 (Turf)  Secondary: ---
<b>Taxiway Data</b> Primary: ---  Secondary: ---  Third: ---  Fourth: ---	<b>Apron Data</b> Primary: ---  Secondary: ---
<b>Landside Facility Data</b> Entrance Road:  Parking Lot:  Fencing: ---	<b>Building Data</b> ATB:  Disability Access:  Field Electrical Centre: ---

**Didsbury (Canadian Skydive Centre) Airport (EC7)**

**Lighting Data**  
 Primary Edgelighting: ---  
  
 Approach Slope Indicator 1: ---  
  
 Approach Slope Indicator 2: ---  
  
 ARCAL: Type: ---  
 Windssock: 0 windsocks;  
 replacement 2004

**Water / Sewer Data**  
 Water Supply: Other;  
  
 Sewage: good condition;

**Vicinity Protection, Caveat, and Right of Way**  
 Vicinity Protection: No  
 Caveat: No  
 Right of Way: No

**Drainage Data**  
 Surface: \_\_\_\_\_ Subsurface: ---

**Peak Period Info**

	Spring	Summer	Fall	Winter	Average
Peak Apron Aircraft Parked:					
Design Aircraft for Airport:	---				

## Didsbury (Canadian Skydive Centre) Airport (EC7)

Onsite Business Data	
FBO: No	AC Maintenance: No
Industrial Buildings: No	Crop Spraying Activities:
Hangars: No	Chemicals Stored on site:

Operation and Maintenance Budget	1997	1998	1999	2000	2001
Total Annual Maintenance Budget					

Economic Activity Information
Road Distance to Nearest Airport MedEvac Service: 4
Road Distance to Nearest Airport AME Service: 7
Road Distance to Nearest Airport Fire Suppression Service: 4
How is the Airport Vital to the Region: Provides Revenue

Airport Activity Info	1997	1998	1999	2000	2001
Annual Aircraft Movements:					
Annual Passenger Movements:					

Commercial Airline Info
---

Airport Revenue Data	1997	1998	1999	2000	2001
Total Annual Revenue:					

Airport Expenditure Data	1997	1998	1999	2000	2001
Total Annual Expenditure					

*Alberta Regional/Local Airport Inventory Study*  
Airport Summary Report

Didsbury (Canadian Skydive Centre) Airport (EC7)

---

**Historic Capital Expenditures**

Year	Project Name	Funding Source	Description

# ALBERTA REGIONAL/LOCAL AIRPORT INVENTORY STUDY ASSESSMENT OF FACILITIES

---

## AIRPORT INFORMATION REPORT - 2002 DOIG AIRPORT (CFX3)

---



*Doig Airport Aerial Photographs taken August 20, 2002*

---

### Airport Contact Information:

Mr. Tom Archibald  
Fire Manager  
Alberta Sustainable Resource Development - Land and Forest Division  
Peace River, AB T8S 1T4  
Tel: (780) 624 6221  
Fax: (780) 618 4350

### Prepared for:



**Aviation Strategy Action Group**  
11810 Kingsway Avenue  
Edmonton, AB T5G 0X5  
Tel: 780-452-9955  
Fax: 780-413-9918

### Prepared by:



PRYDE SCHROPP McCOMB INC.  
AVIATION GROUP

**Pryde Schropp McComb, Inc.**  
204-17707 105 Avenue  
Edmonton, AB T5S 1T1  
Tel: 780-444-1133  
Fax: 780-484-0877

Revision No. 3  
February 18, 2003  
Project No. 11451



Alberta Regional/Local Airport Inventory Study  
Airport Summary Report

Doig Airport (FX3)

<b>General Info</b> Doig (FX3) Distance From Community (mile): Latitude: 56.9500°, Longitude: -119.5167°	
<b>Owner and Operator Info</b> Owner: --- Operator: --- Former Ownership: --- Date of Change: ---	<b>Contact Info</b> Mr. Tom Archibald Fire Manager Alberta Sustainable Resource Development - Land and Forest Division Provincial Building, 2nd Floor, 9621 - 96 Ave. Peace River T8S 1T4 (780) 624 6221(780) Fax: 618 4350
<b>Airport Organization</b> Ownership Structure: --- Organizational Structure: --- Role of Airport: ---	<b>Runway Data</b> Primary: "10-28", 3000x100 (Turf) Fair condition; replacement 2008 (\$7000)  Secondary: ---
<b>Taxiway Data</b> Primary: ---  Secondary: ---  Third: ---  Fourth: ---	<b>Apron Data</b> Primary: ---  Secondary: ---
<b>Landside Facility Data</b> Entrance Road: ---  Parking Lot: ---  Fencing: ---	<b>Building Data</b> ATB: ---  Disability Access: ---  Field Electrical Centre: ---

*Alberta Regional/Local Airport Inventory Study*  
Airport Summary Report

**Doig Airport (FX3)**

**Lighting Data**  
Primary Edgelighting: ---  
  
Approach Slope Indicator 1: ---  
  
Approach Slope Indicator 2: ---  
  
ARCAL: Type: ---  
Windsock: 0 windsocks;

**Water / Sewer Data**  
Water Supply: ---  
  
Sewage: ---

**Vicinity Protection,  
Caveat, and Right of Way**  
Vicinity Protection: No  
Caveat: No  
Right of Way: No

**Drainage Data**  
Surface: --- Subsurface: ---

**Peak Period Info**

	Spring	Summer	Fall	Winter	Average
Peak Apron Aircraft Parked:					
Design Aircraft for Airport:					---

## Doig Airport (FX3)

### Onsite Business Data

FBO: No	AC Maintenance: No
Industrial Buildings: No	Crop Spraying Activities:
Hangars: No	Chemicals Stored on site:

### Operation and Maintenance Budget

	1997	1998	1999	2000	2001
Total Annual Maintenance Budget					

### Economic Activity Information

### Airport Activity Info

	1997	1998	1999	2000	2001
Annual Aircraft Movements:					
Annual Passenger Movements:					

### Commercial Airline Info

---

### Airport Revenue Data

	1997	1998	1999	2000	2001
Total Annual Revenue:					

### Airport Expenditure Data

	1997	1998	1999	2000	2001
Total Annual Expenditure					

*Alberta Regional/Local Airport Inventory Study*  
 Airport Summary Report

Doig Airport (FX3)

<b>Historic Capital Expenditures</b>			
Year	Project Name	Funding Source	Description

# ALBERTA REGIONAL/LOCAL AIRPORT INVENTORY STUDY ASSESSMENT OF FACILITIES

---

## AIRPORT INFORMATION REPORT - 2002 DONNELLY AIRPORT (CFM4)

---



*Donnelly Airport Aerial Photographs taken July 24, 2002*

---

### Airport Contact Information:

Ms. Lynn Pele  
Secretary  
Smoky River Regional Airport Commission  
Falher, AB T0H 1M0  
Tel: (780) 837 2221  
Fax: (780) 837 2453

### Prepared for:



**Aviation Strategy Action Group**  
11810 Kingsway Avenue  
Edmonton, AB T5G 0X5  
Tel: 780-452-9955  
Fax: 780-413-9918

### Prepared by:



PRYDE SCHROPP MCCOMB INC.  
AVIATION GROUP

**Pryde Schropp McComb, Inc.**  
204-17707 105 Avenue  
Edmonton, AB T5S 1T1  
Tel: 780-444-1133  
Fax: 780-484-0877

Revision No. 3  
February 18, 2003  
Project No. 11451

Alberta Regional/Local Airport Inventory Study  
Airport Summary Report

Donnelly Airport (FM4)

**General Info**

Donnelly (FM4)  
Municipal

Distance From Community (mile): 1.5  
Latitude: 55.7167°, Longitude: -117.1000°

**Owner and Operator Info**

Owner: MD of Smoky River No. 130  
Operator: MD of Smoky River No. 130  
Former Ownership: Province of Alberta  
Date of Change: September 1, 1997

**Contact Info**

Ms. Lynn Pele  
Secretary  
Smoky River Regional Airport Commission  
P.O. Box 210  
Falher  
T0H 1M0  
(780) 837 2221(780) , Fax: 837 2453

**Airport Organization**

**Ownership Structure:**

Owned jointly by the Village of Girouxville, Village of Donnelly,  
Town of Falher, Town of McClennan and MD of Smoky River.

**Organizational Structure:**

Smoky River Airport Commission consisting of a  
representative from each municipality and one member at  
large appointed by the MD. MD is the administrative body.

**Role of Airport:**

A community airport home to three hangars. Utilized by  
Smoky River Air Cadets, aerial crop sprayers and medevac

**Runway Data**

Primary: "07-25", 2953x75 (Asphalt)  
constructed 1979; last rehabilitation  
2000; Good condition; replacement 2014  
(\$391000)

Secondary: ---

**Taxiway Data**

Primary: "A"; (Asphalt)  
constructed 1979; last rehabilitation 2000;  
Good condition; replacement 2014 (\$53000)

Secondary: ---

Third: ---

Fourth: ---

**Apron Data**

Primary: "1"; 262x132 (Asphalt)  
constructed 1979; last rehabilitation  
2000; good condition; replacement 2014  
(\$135000)

Secondary: ---

**Landside Facility Data**

Entrance Road: ---

Parking Lot: ---

Fencing: type 4' barded wire;

**Building Data**

ATB: size 42x20; type trailer; constructed 1983;  
last rehabilitation 2001; good condition;

Disability Access: ---

Field Electrical Centre: ---

Alberta Regional/Local Airport Inventory Study

Airport Summary Report

Donnelly Airport (FM4)

**Lighting Data**  
 Primary Edgelifting: TE (Threshold and Runway End) constructed 1979; last rehabilitation 200 good condition;  
  
 Approach Slope Indicator 1: ---  
  
 Approach Slope Indicator 2: ---  
  
 ARCAL: Type: "K"; freq 123.2  
 Windsack: 1 windsacks; constructed 1979; last rehabilitation 2000; good condition;

**Water / Sewer Data**  
 Water Supply: Well; good condition;  
  
 Sewage: ---

**Vicinity Protection, Caveat, and Right of Way**  
 Vicinity Protection: Yes  
 Caveat: No  
 Right of Way: Yes

**Drainage Data**  
 Surface: good condition;                                      Subsurface: ---

**Peak Period Info**

	Spring	Summer	Fall	Winter	Average
Peak Apron Aircraft Parked:					
Design Aircraft for Airport:					---

## Donnelly Airport (FM4)

### Onsite Business Data

FBO: No	AC Maintenance: No
Industrial Buildings: No	Crop Spraying Activities: Temporary; 2; DIS Holdings, Loyd Haffey
Hangars: Yes, 3; Gordon McKinnon, Lamert Motors, Velocity North	Chemicals Stored on site: None

### Operation and Maintenance Budget

	1997	1998	1999	2000	2001
Total Annual Maintenance Budget					

### Economic Activity Information

Major Economic Industries in Region: Agriculture/Oil & Gas  
 How is the Airport Vital to the Region: Aerial crop spraying/Medevac Services/Recreation

### Airport Activity Info

	1997	1998	1999	2000	2001
Annual Aircraft Movements:					
Annual Passenger Movements:					

### Commercial Airline Info

---

### Airport Revenue Data

	1997	1998	1999	2000	2001
Total Annual Revenue:					

### Airport Expenditure Data

	1997	1998	1999	2000	2001
Total Annual Expenditure					



*Alberta Regional/Local Airport Inventory Study*  
Airport Summary Report

**Donnelly Airport (FM4)**

---

**Historic Capital Expenditures**

Year	Project Name	Funding Source	Description
2000		Provincial	Pavement overlay
1991		Provincial	Purchase and install NDB, DME and radio equipment building
1989		Provincial	Slurry seal runway
1984		Provincial	Terminal Building
1982		Provincial	Towards new terminal building
1979		Provincial	Construction, paving and lighting
1978		Provincial	Land acquisition

# ALBERTA REGIONAL/LOCAL AIRPORT INVENTORY STUDY ASSESSMENT OF FACILITIES

---

## AIRPORT INFORMATION REPORT - 2002 DRAYTON VALLEY INDUSTRIAL AIRPORT (CER3)

---



*Drayton Valley Industrial Airport Aerial Photographs taken October 08, 2002*

---

### Airport Contact Information:

Mr. Manjeet Saran  
Town Engineer  
Town of Drayton Valley  
Drayton Valley, AB T7A 1A1  
Tel: (780) 542 5327  
Fax: (780) 542 5753

### Prepared for:



**Aviation Strategy Action Group**  
11810 Kingsway Avenue  
Edmonton, AB T5G 0X5  
Tel: 780-452-9955  
Fax: 780-413-9918

### Prepared by:



PRYDE SCHROPP McCOMB INC.  
AVIATION GROUP

**Pryde Schropp McComb, Inc.**  
204-17707 105 Avenue  
Edmonton, AB T5S 1T1  
Tel: 780-444-1133  
Fax: 780-484-0877

Revision No. 3  
February 18, 2003  
Project No. 11451

# Alberta Regional/Local Airport Inventory Study

## Airport Summary Report

### Drayton Valley Industrial Airport (ER3)

#### General Info

Drayton Valley Industrial (ER3)  
Municipal

Distance From Community (mile): 2.5  
Latitude: 53.2667°, Longitude: -114.9667°

#### Owner and Operator Info

Owner: Town of Drayton Valley  
Operator: Town of Drayton Valley  
Former Ownership: No Change  
Date of Change: ---

#### Contact Info

Mr. Manjeet Saran  
Town Engineer  
Town of Drayton Valley  
Box 6837  
Drayton Valley  
T7A 1A1  
(780) 542 5327(780) , Fax: 542 5753

#### Airport Organization

##### Ownership Structure:

Owned by the Town of Drayton Valley

##### Organizational Structure:

Council/Town Engineer/Airport Manager(Contracted part-time)

##### Role of Airport:

Services private and industry uses.

#### Runway Data

Primary: "14-32", 5066x75 (Asphalt)  
constructed 1974; Fair condition;  
replacement 2006 (\$524000)

Secondary: ---

#### Taxiway Data

Primary: "A"; (Asphalt)  
constructed 1974; Fair condition;  
replacement 2006 (\$60000)

Secondary: "B"; (Asphalt)  
constructed 1974; Fair condition;  
replacement 2006 (\$60000)

Third: "C"; (Asphalt)  
constructed 1995; Good condition;  
replacement 2010 (\$18000)

Fourth: ---

#### Apron Data

Primary: "1"; (Asphalt)  
constructed 1974; fair condition;  
replacement 2005 (\$150000)

Secondary: "11"; (Asphalt)  
constructed 1974; fair condition;  
replacement 2005 (\$60000)

#### Landside Facility Data

Entrance Road: size 30ft; type gravel; fair condition;

Parking Lot: size 100x50ft; type gravel; fair  
condition;

Fencing: size 4ft; type barb wire;

#### Building Data

ATB: size 24x40ft; type wood; constructed 1978;  
last rehabilitation 1994; good condition;

Disability Access: ---

Field Electrical Centre: size 6x6; type tool shed;

*Alberta Regional/Local Airport Inventory Study*  
 Airport Summary Report

**Drayton Valley Industrial Airport (ER3)**

**Lighting Data**

Primary Edgelighting: TE (Threshold and Runway End)  
 constructed 1981; fair condition;  
 replacement 2005 (\$181000)

Approach Slope Indicator 1: AP (Abbreviated PAPI - Aircraft up  
 10')  
 good condition;

Approach Slope Indicator 2: AP (Abbreviated PAPI - Aircraft up  
 10')  
 good condition;

ARCAL: Type: "J"; freq 122.8

Windsock: 1 windsocks;  
 constructed 1974; fair condition; replacement 2

**Water / Sewer Data**

Water Supply: Well; constructed 1974; fair  
 condition;

Sewage: ---

**Vicinity Protection,  
 Caveat, and Right of Way**

Vicinity Protection: Yes  
 Caveat: No  
 Right of Way: No

**Drainage Data**

Surface: \_\_\_\_\_ Subsurface: ---

**Peak Period Info**

	Spring	Summer	Fall	Winter	Average
Peak Apron Aircraft Parked:					
Design Aircraft for Airport:	---				

## Drayton Valley Industrial Airport (ER3)

### Onsite Business Data

FBO: No	AC Maintenance: No
Industrial Buildings: No	Crop Spraying Activities:
Hangars: Yes, 6;	Chemicals Stored on site:

### Operation and Maintenance Budget

	1997	1998	1999	2000	2001
Total Annual Maintenance Budget					

### Economic Activity Information

Major Economic Industries in Region: Oil & Gas/Forestry/Power Generation (Co-Gen plant)  
 How is the Airport Vital to the Region: For recreational and industrial purposes

### Airport Activity Info

	1997	1998	1999	2000	2001
Annual Aircraft Movements:					
Annual Passenger Movements:					

### Commercial Airline Info

---

### Airport Revenue Data

	1997	1998	1999	2000	2001
Total Annual Revenue:					

### Airport Expenditure Data

	1997	1998	1999	2000	2001
Total Annual Expenditure					

*Alberta Regional/Local Airport Inventory Study*  
 Airport Summary Report

Drayton Valley Industrial Airport (ER3)

**Historic Capital Expenditures**

Year	Project Name	Funding Source	Description
1995		Provincial	Pave connecting taxiway between aircraft parking aprons
1987		Provincial	Supply Radio Equipment Building
1987		Provincial	Supply and install DME
1986		Provincial	Purchase and install of NDB
1984		Provincial	Terminal Building
1983		Provincial	Terminal Building
1981		Provincial	Reconstruction of runway to 4000'
1976		Provincial	Construction
1975		Provincial	Construction
1973		Federal	Construction
1972		Provincial	Land Purchase

# ALBERTA REGIONAL/LOCAL AIRPORT INVENTORY STUDY ASSESSMENT OF FACILITIES

---

## AIRPORT INFORMATION REPORT - 2002 DRUMHELLER MUNICIPAL AIRPORT (CEG4)

---



*Drumheller Municipal Airport Aerial Photographs taken August 16, 2002*

---

### Airport Contact Information:

Mr. Mark Kinniburgh  
City of Drumheller  
Drumheller, AB T0J 0Y3  
Tel: (403) 823 6300  
Fax: (403) 823 7739

### Prepared for:



**Aviation Strategy Action Group**  
11810 Kingsway Avenue  
Edmonton, AB T5G 0X5  
Tel: 780-452-9955  
Fax: 780-413-9918

### Prepared by:



PRYDE SCHROPP McCOMB INC.  
AVIATION GROUP

**Pryde Schropp McComb, Inc.**  
204-17707 105 Avenue  
Edmonton, AB T5S 1T1  
Tel: 780-444-1133  
Fax: 780-484-0877

Revision No. 3  
February 18, 2003  
Project No. 11451

*Alberta Regional/Local Airport Inventory Study*  
Airport Summary Report

## Drumheller Municipal Airport (EG4)

### General Info

Drumheller Municipal (EG4)  
Municipal

Distance From Community (mile): 3  
Latitude: 51.5000°, Longitude: -112.7500°

### Owner and Operator Info

Owner: ---  
Operator: Fox Coulee Aviation Inc.  
Former Ownership: ---  
Date of Change: ---

### Contact Info

Fox Coulee Aviation Inc.  
Box 1208  
Drumheller  
T0J 0Y0  
(403) 823 3000(403) , Fax: 823 3666

### Airport Organization

Ownership Structure:  
Town

Organizational Structure:  
Commision (Mayor and 5 members appointed by council)

Role of Airport:  
GA,Satellite School, Aerial Applicators

### Runway Data

Primary: "16-34", 3500x75 (Asphalt)  
constructed 1968; last rehabilitation  
1988; Fair condition; replacement 2004  
(\$473000)

Secondary: ---

### Taxiway Data

Primary: "A"; (Asphalt)  
constructed 1968; last rehabilitation 1988;  
Poor condition; replacement 2004 (\$35000)

Secondary: "B"; (Asphalt)  
Poor condition; replacement 2004  
(\$30000)

Third: ---

Fourth: ---

### Apron Data

Primary: "Main"; 446x128 (Asphalt)  
constructed 1968; last rehabilitation  
1988; poor condition; replacement 2004  
(\$112000)

Secondary: ---

### Landside Facility Data

Entrance Road: size 2 lane; type Gravel; good  
condition;

Parking Lot: size 10; type Gravel; good condition;

Fencing: ---

### Building Data

ATB: size 2500; type wood frame; constructed  
1980; good condition; replacement 2020  
(\$100000)

Disability Access:

Field Electrical Centre: constructed 1984; good  
condition; replacement 2015  
(\$150000)



*Alberta Regional/Local Airport Inventory Study*  
Airport Summary Report

## Drumheller Municipal Airport (EG4)

### Lighting Data

Primary Edgelighting: TE (Threshold and Runway End)  
constructed 1975; last rehabilitation 198  
good condition; replacement 2015 (\$202

Approach Slope Indicator 1: ---

Approach Slope Indicator 2: ---

ARCAL: Type: "K"; freq 122.8

Windsock: 1 windsocks;  
good condition; replacement 2015

### Water / Sewer Data

Water Supply: Other; good condition;

Sewage: ---

### Vicinity Protection, Caveat, and Right of Way

Vicinity Protection: No

Caveat: No

Right of Way: No

### Drainage Data

Surface: ---

Subsurface: ---

### Peak Period Info

	Spring	Summer	Fall	Winter	Average
Peak Apron Aircraft Parked:					
Design Aircraft for Airport:					---

## Drumheller Municipal Airport (EG4)

### Onsite Business Data

FBO: Yes, ;	AC Maintenance: No
Industrial Buildings: No	Crop Spraying Activities: Permanent; 2;
Hangars: Yes, ;	Chemicals Stored on site: yes

### Operation and Maintenance Budget

	1997	1998	1999	2000	2001
Total Annual Maintenance Budget					

### Economic Activity Information

### Airport Activity Info

	1997	1998	1999	2000	2001
Annual Aircraft Movements:					
Annual Passenger Movements:					

### Commercial Airline Info

---

### Airport Revenue Data

	1997	1998	1999	2000	2001
Total Annual Revenue:					

### Airport Expenditure Data

	1997	1998	1999	2000	2001
Total Annual Expenditure					

*Alberta Regional/Local Airport Inventory Study*  
 Airport Summary Report

**Drumheller Municipal Airport (EG4)**

**Historic Capital Expenditures**

Year	Project Name	Funding Source	Description
1990		Provincial	Parking apron repairs
1988		Provincial	Slurry seal runway
1987		Provincial	Purchase and install DME
1986		Provincial	Install NDB
1985		Provincial	Purchase NDB
1984		Provincial	Upgrade lighting
1984		Provincial	Final payment on paving contract
1983		Provincial	Expand development area, overlay existing pavement and extend runway by 500'
1980		Provincial	Additional development lots
1980		Provincial	Terminal Building
1975		Provincial	Airport lighting
1973		Provincial	Paving runway, taxiway and apron
1968		Provincial	Construction of gravel runway, taxiway and apron

# ALBERTA REGIONAL/LOCAL AIRPORT INVENTORY STUDY ASSESSMENT OF FACILITIES

---

## AIRPORT INFORMATION REPORT - 2002 DRUMHELLER/OSTERGARD'S AIRPORT (CDO2)

---



*Drumheller/Ostergard's Airport Aerial Photographs taken August 16, 2002*

---

### Airport Contact Information:

Fox Coulee Aviation Inc.  
Drumheller, AB T0J 0Y0  
Tel: (403) 823 3000  
Fax: (403) 823 3666

### Prepared for:



**Aviation Strategy Action Group**  
11810 Kingsway Avenue  
Edmonton, AB T5G 0X5  
Tel: 780-452-9955  
Fax: 780-413-9918

### Prepared by:



PRYDE SCHROPP MCCOMB INC.  
AVIATION GROUP

**Pryde Schropp McComb, Inc.**  
204-17707 105 Avenue  
Edmonton, AB T5S 1T1  
Tel: 780-444-1133  
Fax: 780-484-0877

Revision No. 3  
February 18, 2003  
Project No. 11451

*Alberta Regional/Local Airport Inventory Study*  
Airport Summary Report

## Drumheller/Ostergard's Airport (DO2)

<b>General Info</b>	
Drumheller/Ostergard's (DO2)	Distance From Community (mile): 10 Latitude: 51.4963°, Longitude: -112.7486°
<b>Owner and Operator Info</b>	<b>Contact Info</b>
Owner: --- Operator: --- Former Ownership: --- Date of Change: ---	Mr. Mark Kinniburgh City of Drumheller 703 - 2 Avenue W Drumheller T0J 0Y3 (403) 823 6300(403) , Fax: 823 7739
<b>Airport Organization</b>	<b>Runway Data</b>
Ownership Structure: ---	Primary: "12-30", 2400x75 (Turf)
Organizational Structure: ---	Secondary: ---
Role of Airport: ---	<b>Apron Data</b>
<b>Taxiway Data</b>	Primary: ---
Primary: ---	Secondary: ---
Secondary: ---	<b>Building Data</b>
Third: ---	ATB: ---
Fourth: ---	Disability Access: ---
<b>Landside Facility Data</b>	Field Electrical Centre: ---
Entrance Road: ---	
Parking Lot: ---	
Fencing: ---	

*Alberta Regional/Local Airport Inventory Study*  
 Airport Summary Report

**Drumheller/Ostergard's Airport (DO2)**

**Lighting Data**

Primary Edgelighting: ---

Approach Slope Indicator 1: ---

Approach Slope Indicator 2: ---

ARCAL: Type: ---

Windssock: ---

**Water / Sewer Data**

Water Supply: ---

Sewage: ---

**Vicinity Protection, Caveat, and Right of Way**

Vicinity Protection: No

Caveat: No

Right of Way: No

**Drainage Data**

Surface: ---

Subsurface: ---

**Peak Period Info**

	Spring	Summer	Fall	Winter	Average
Peak Apron Aircraft Parked:					
Design Aircraft for Airport:					---

## Drumheller/Ostergard's Airport (DO2)

### Onsite Business Data

FBO: No	AC Maintenance: No
Industrial Buildings: No	Crop Spraying Activities:
Hangars: No	Chemicals Stored on site:

### Operation and Maintenance Budget

	1997	1998	1999	2000	2001
Total Annual Maintenance Budget					

### Economic Activity Information

### Airport Activity Info

	1997	1998	1999	2000	2001
Annual Aircraft Movements:					
Annual Passenger Movements:					

### Commercial Airline Info

---

### Airport Revenue Data

	1997	1998	1999	2000	2001
Total Annual Revenue:					

### Airport Expenditure Data

	1997	1998	1999	2000	2001
Total Annual Expenditure					

*Alberta Regional/Local Airport Inventory Study*  
 Airport Summary Report

**Drumheller/Ostergard's Airport (DO2)**

<b>Historic Capital Expenditures</b>			
Year	Project Name	Funding Source	Description



# ALBERTA REGIONAL/LOCAL AIRPORT INVENTORY STUDY ASSESSMENT OF FACILITIES

## AIRPORT INFORMATION REPORT - 2002 EDMONTON CITY CENTRE AIRPORT (CYXD)



*Edmonton City Centre Airport Aerial Photographs taken October 15, 2002.*

### Airport Contact Information:

Mr. Doug Francoeur  
Airport Manager  
City Centre Airport  
Edmonton, AB T5G 2T8  
Tel: (780) 477 1992  
Fax: (780) 496 1756

### Prepared for:



**Aviation Strategy Action Group**  
11810 Kingsway Avenue  
Edmonton, AB T5G 0X5  
Tel: 780-452-9955  
Fax: 780-413-9918

### Prepared by:



PRYDE SCHROPP MCCOMB INC.  
AVIATION GROUP

**Pryde Schropp McComb, Inc.**  
204-17707 105 Avenue  
Edmonton, AB T5S 1T1  
Tel: 780-444-1133  
Fax: 780-484-0877

Revision No. 3  
February 18, 2003  
Project No. 11451

Alberta Regional/Local Airport Inventory Study  
Airport Summary Report

Edmonton City Centre Airport (YXD)

**General Info**

Edmonton City Centre (YXD)  
Passenger - Local

Distance From Community (mile): 0  
Latitude: 53.5667°, Longitude: -113.5167°

**Owner and Operator Info**

Owner: City of Edmonton  
Operator: Edmonton Regional Airport Authority  
Former Ownership: City of Edmonton  
Date of Change: June 1, 1995

**Contact Info**

Mr. Doug Francoeur  
Airport Manager  
City Centre Airport  
10908 - 120 Avenue  
Edmonton  
T5G 2T8  
(780) 477 1992(780) , Fax: 496 1756

**Airport Organization**

**Ownership Structure:**

Land is owned by City of Edmonton, Leased to Edmonton Airports until 2052

**Organizational Structure:**

---

**Role of Airport:**

Corporate, GA, Medevac, Small and Schedule Flights, Flight Training

**Runway Data**

Primary: "12-30", 5868x200 (Asphalt)  
constructed 1926; last rehabilitation  
2000; Good condition; replacement 2015

Secondary: "16-34", 5700x200 (Asphalt)  
constructed 1926; last rehabilitation  
1998; Good condition; replacement  
2013

**Taxiway Data**

Primary: "ALPHA"; (Asphalt)  
last rehabilitation 1999; Good condition;  
replacement 2013

Secondary: "BRAVO"; (Asphalt)  
Fair condition; replacement 2006  
(\$210000)

Third: "Delta"; (Asphalt)  
constructed 1926; Poor condition;  
replacement 2003 (\$1000000)

Fourth: "CHARLIE"; (Asphalt)  
Good condition; replacement 2007 (\$350000)

**Apron Data**

Primary: "Westside"; (Asphalt)  
good condition; replacement 2013

Secondary: "East Side"; (Asphalt)  
good condition; replacement 2013

**Landside Facility Data**

Entrance Road: ---

Parking Lot: size 1000 cars; type parkade;

Fencing: type chain link;

**Building Data**

ATB: ---

Disability Access: ---

Field Electrical Centre: good condition;

# Alberta Regional/Local Airport Inventory Study

Airport Summary Report

## Edmonton City Centre Airport (YXD)

### Lighting Data

Primary Edgelighting: TE (Threshold and Runway End)  
good condition;

Approach Slope Indicator 1: P2 (PAPI - Aircraft up to 25')  
constructed 1999;

Approach Slope Indicator 2: P2 (PAPI - Aircraft up to 25')  
constructed 1999; good condition;

ARCAL: Type: ---

Windssock: 3 windsocks;  
good condition;

### Water / Sewer Data

Water Supply: Municipal Service;

Sewage: ---

### Vicinity Protection, Caveat, and Right of Way

Vicinity Protection: No

Caveat: No

Right of Way: No

### Drainage Data

Surface: fair condition;

Subsurface: fair condition;

### Peak Period Info

	Spring	Summer	Fall	Winter	Average
Peak Apron Aircraft Parked:					
Design Aircraft for Airport:					---

## Edmonton City Centre Airport (YXD)

### Onsite Business Data

FBO: Yes, 2; ESSO Aviat; Shell Aero Centre	AC Maintenance: Yes, 20;
Industrial Buildings: Yes, 3; Amiskwichey High School; WCB Facility; DND	Crop Spraying Activities: 0;
Hangars: Yes, 19;	Chemicals Stored on site:

### Operation and Maintenance Budget

	1997	1998	1999	2000	2001
Total Annual Maintenance Budget					

### Economic Activity Information

Road Distance to Nearest Airport Sched. Pax Service: 93  
 Road Distance to Nearest Airport MedEvac Service: 93  
 Road Distance to Nearest Airport Cargo Service: 93  
 Road Distance to Nearest Airport AME Service: 50  
 Road Distance to Nearest Airport Fire Suppression Service: 93  
 Major Economic Industries in Region: Oil & Gas/Farming/Industry

### Airport Activity Info

	1997	1998	1999	2000	2001
Annual Aircraft Movements:					
Annual Passenger Movements:					

### Commercial Airline Info

---

### Airport Revenue Data

	1997	1998	1999	2000	2001
Total Annual Revenue:					

### Airport Expenditure Data

	1997	1998	1999	2000	2001
Total Annual Expenditure					

*Alberta Regional/Local Airport Inventory Study*  
Airport Summary Report

Edmonton City Centre Airport (YXD)

**Historic Capital Expenditures**

Year	Project Name	Funding Source	Description

# ALBERTA REGIONAL/LOCAL AIRPORT INVENTORY STUDY ASSESSMENT OF FACILITIES

---

## AIRPORT INFORMATION REPORT - 2002 EDMONTON/COOKING LAKE AIRPORT (CEZ3)

---



*Edmonton/Cooking Lake Airport Aerial Photographs taken October 08, 2002*

---

### **Airport Contact Information:**

Mr. Andy Shanks  
Manager, General Aviation Services  
Edmonton/Villeneuve, AB T5J 2T2  
Tel: (780) 890 8213  
Fax: (780) 890 8550

### **Prepared for:**



**Aviation Strategy Action Group**  
11810 Kingsway Avenue  
Edmonton, AB T5G 0X5  
Tel: 780-452-9955  
Fax: 780-413-9918

### **Prepared by:**



PRYDE SCHROPP McCOMB INC.  
AVIATION GROUP

**Pryde Schropp McComb, Inc.**  
204-17707 105 Avenue  
Edmonton, AB T5S 1T1  
Tel: 780-444-1133  
Fax: 780-484-0877

Revision No. 3  
February 18, 2003  
Project No. 11451

*Alberta Regional/Local Airport Inventory Study*  
Airport Summary Report

## Edmonton/Cooking Lake Airport (EZ3)

### General Info

Edmonton/Cooking Lake (EZ3)

Distance From Community (mile): 16  
Latitude: 53.4333°, Longitude: -113.1167°

### Owner and Operator Info

Owner: Edmonton Airports  
Operator: Edmonton Airports  
Former Ownership: Province of Alberta  
Date of Change: April 1, 1996

### Contact Info

Mr. Andy Shanks  
Manager, General Aviation Services  
P.O. Box 9860  
Edmonton/Villeneuve  
T5J 2T2  
(780) 890 8213(780) , Fax: 890 8550

### Airport Organization

#### Ownership Structure:

Edmonton Airports

#### Organizational Structure:

CEO/V.P Operations/Manager General Aviation/Airport  
Manager

#### Role of Airport:

Sea-Plane Base

### Runway Data

Primary: "10-28", 2950x75 (Asphalt)  
constructed 1984; last rehabilitation  
1986; Fair condition; replacement 2006  
(\$390000)

Secondary: ---

### Taxiway Data

Primary: "Main"; 1591x49 (Asphalt)  
constructed 1987; replacement 2006  
(\$190000)

Secondary: ---

Third: ---

Fourth: ---

### Apron Data

Primary: "1"; 395x130 (Asphalt)  
constructed 1985; fair condition;  
replacement 2006 (\$62000)

Secondary: ---

### Landside Facility Data

Entrance Road: type gravel; fair condition;

Parking Lot: size 5600; type gravel; fair condition;

Fencing: ---

### Building Data

ATB: size 91; type atco trailers;

Disability Access:

Field Electrical Centre: constructed 1985;  
replacement 2015 (\$150000)

*Alberta Regional/Local Airport Inventory Study*  
 Airport Summary Report

**Edmonton/Cooking Lake Airport (EZ3)**

**Lighting Data**

Primary Edgelighting: TE (Threshold and Runway End)  
 constructed 1985; last rehabilitation 1996  
 good condition; replacement 2015 (\$231,000)

Approach Slope Indicator 1: V1 (2-BAR VASIS - Aircraft up to 1)  
 constructed 1985; last rehabilitation 1996; fair condition; replacement  
 2010 (\$60000)

Approach Slope Indicator 2: V1 (2-BAR VASIS - Aircraft up to 1)  
 constructed 1985; last rehabilitation 1996; fair condition; replacement  
 2010 (\$60000)

ARCAL: Type: "K"; freq 123.2

Windssock: 2 windsocks;  
 constructed 1985; last rehabilitation 1996; fair  
 condition; replacement 2005

**Water / Sewer Data**

Water Supply: Well;

Sewage: ---

**Vicinity Protection, Caveat, and Right of Way**

Vicinity Protection: No  
 Caveat: No  
 Right of Way: No

**Drainage Data**

Surface: last rehabilitation 1992; fair condition;      Subsurface: ---

**Peak Period Info**

	Spring	Summer	Fall	Winter	Average
Peak Apron Aircraft Parked:					
Design Aircraft for Airport:					---



## Edmonton/Cooking Lake Airport (EZ3)

### Onsite Business Data

FBO: No	AC Maintenance: Yes, 2; Maintenance Bldg; Garage
Industrial Buildings: Yes, 2; Maintenance Bldg; Garage	Crop Spraying Activities:
Hangars: No	Chemicals Stored on site:

### Operation and Maintenance Budget

	1997	1998	1999	2000	2001
Total Annual Maintenance Budget					

### Economic Activity Information

### Airport Activity Info

	1997	1998	1999	2000	2001
Annual Aircraft Movements:					
Annual Passenger Movements:					

### Commercial Airline Info

---

### Airport Revenue Data

	1997	1998	1999	2000	2001
Total Annual Revenue:					

### Airport Expenditure Data

	1997	1998	1999	2000	2001
Total Annual Expenditure					

*Alberta Regional/Local Airport Inventory Study*  
 Airport Summary Report

Edmonton/Cooking Lake Airport (EZ3)

**Historic Capital Expenditures**

Year	Project Name	Funding Source	Description
1999		Provincial	Extension, float plane ramp
1994		Provincial	Development area upgrading
1994		Provincial	Floatplane base depth survey
1993		Provincial	Drainage improvements
1992		Provincial	Upgrade electrical distribution system
1991		Provincial	Utility upgrading
1990		Provincial	Development area upgrading
1989		Provincial	Taxiway paving
1988		Provincial	Development area paving
1988		Provincial	Purchase and installation of AWOS
1987		Provincial	Development area improvements
1986		Provincial	Completion of maintenance garage
1986		Provincial	Completion of runway paving
1986		Provincial	Purchase and install of airfield lighting
1985		Provincial	Grading, paving and construction of maintenance garage
1984		Provincial	Land purchase and survey
1982		Provincial	Site clean up and dock installation
1981		Provincial	Clearing and miscellaneous work

# ALBERTA REGIONAL/LOCAL AIRPORT INVENTORY STUDY ASSESSMENT OF FACILITIES

---

## AIRPORT INFORMATION REPORT - 2002 EDMONTON/GARTNER AIRPORT (CFQ7)

---



*Edmonton/Gartner Airport Aerial Photographs taken July 04, 2002*

---

### Airport Contact Information:

Mr. Lionel Gartner  
Nisku, AB T9E 7S7  
Tel: (780) 980-2483  
Fax: (780) N/A

### Prepared for:



#### **Aviation Strategy Action Group**

11810 Kingsway Avenue  
Edmonton, AB T5G 0X5  
Tel: 780-452-9955  
Fax: 780-413-9918

### Prepared by:



PRYDE SCHROPP MCCOMB INC.  
AVIATION GROUP

#### **Pryde Schropp McComb, Inc.**

204-17707 105 Avenue  
Edmonton, AB T5S 1T1  
Tel: 780-444-1133  
Fax: 780-484-0877

Revision No. 3  
February 18, 2003  
Project No. 11451

Alberta Regional/Local Airport Inventory Study  
Airport Summary Report

Edmonton/Gartner Airport (FQ7)

**General Info**

Edmonton/Gartner (FQ7)

Distance From Community (mile): 15

Latitude: 53.2833°, Longitude: -113.4500°

**Owner and Operator Info**

Owner: ---

Operator: ---

Former Ownership: ---

Date of Change: ---

**Contact Info**

Mr. Lionel Gartner

1609 - 8 Street

Nisku

T9E 7S7

(780) 980-2483(780) , Fax: N/A

**Airport Organization**

Ownership Structure:

---

Organizational Structure:

---

Role of Airport:

---

**Runway Data**

Primary: "09-27", 3000x50 (Turf)  
Good condition;

Secondary: ---

**Taxiway Data**

Primary: ---

Secondary: ---

Third: ---

Fourth: ---

**Apron Data**

Primary: ---

Secondary: ---

**Landside Facility Data**

Entrance Road: ---

Parking Lot: ---

Fencing: ---

**Building Data**

ATB: ---

Disability Access: ---

Field Electrical Centre: ---

Edmonton/Gartner Airport (FQ7)

**Lighting Data**  
 Primary Edgelighting: ---  
  
 Approach Slope Indicator 1: ---  
  
 Approach Slope Indicator 2: ---  
  
 ARCAL: Type: "J"; freq 123.45  
 Windssock: 0 windsocks;

**Water / Sewer Data**  
 Water Supply: ---  
  
 Sewage: ---

**Vicinity Protection, Caveat, and Right of Way**  
 Vicinity Protection: No  
 Caveat: No  
 Right of Way: No

**Drainage Data**  
 Surface: --- Subsurface: ---

**Peak Period Info**

	Spring	Summer	Fall	Winter	Average
Peak Apron Aircraft Parked:					
Design Aircraft for Airport:					---

## Edmonton/Gartner Airport (FQ7)

### Onsite Business Data

FBO: No	AC Maintenance: No
Industrial Buildings: No	Crop Spraying Activities:
Hangars: No	Chemicals Stored on site:

### Operation and Maintenance Budget

	1997	1998	1999	2000	2001
Total Annual Maintenance Budget					

### Economic Activity Information

### Airport Activity Info

	1997	1998	1999	2000	2001
Annual Aircraft Movements:					
Annual Passenger Movements:					

### Commercial Airline Info

---

### Airport Revenue Data

	1997	1998	1999	2000	2001
Total Annual Revenue:					

### Airport Expenditure Data

	1997	1998	1999	2000	2001
Total Annual Expenditure					

*Alberta Regional/Local Airport Inventory Study*  
Airport Summary Report

Edmonton/Gartner Airport (FQ7)

**Historic Capital Expenditures**

Year	Project Name	Funding Source	Description

# ALBERTA REGIONAL/LOCAL AIRPORT INVENTORY STUDY ASSESSMENT OF FACILITIES

---

## AIRPORT INFORMATION REPORT - 2002 EDMONTON/JOSEPHBURG AIRPORT (CFB6)

---



*Edmonton/Josephburg Airport Aerial Photographs taken October 08, 2002*

---

### **Airport Contact Information:**

Mr. Kevin Glebe  
Co-ordinator, Agriculture Services  
Strathcona County  
Sherwood Park, AB T8A 3W7  
Tel: (780) 417 7130  
Fax: (780) 464 0557

### **Prepared for:**



### **Aviation Strategy Action Group**

11810 Kingsway Avenue  
Edmonton, AB T5G 0X5  
Tel: 780-452-9955  
Fax: 780-413-9918

### **Prepared by:**



PRYDE SCHROPP McCOMB INC.  
AVIATION GROUP

### **Pryde Schropp McComb, Inc.**

204-17707 105 Avenue  
Edmonton, AB T5S 1T1  
Tel: 780-444-1133  
Fax: 780-484-0877

Revision No. 3  
February 18, 2003  
Project No. 11451



# Alberta Regional/Local Airport Inventory Study

## Airport Summary Report

### Edmonton/Josephburg Airport (FB6)

#### General Info

Edmonton/Josephburg (FB6)

Distance From Community (mile): 0.7

Latitude: 53.7333°, Longitude: -113.0833°

#### Owner and Operator Info

Owner: Strathcona County

Operator: Strathcona County Environmental Operations

Former Ownership: No Change

Date of Change: ---

#### Contact Info

Mr. Kevin Glebe

Co-ordinator, Agriculture Services

Strathcona County

2001 Sherwood Drive

Sherwood Park

T8A 3W7

(780) 417 7130(780) , Fax: 464 0557

#### Airport Organization

Ownership Structure:

Strathcona County

Organizational Structure:

Strathcona County/Environmental Operations/Agricultural Services

Role of Airport:

To provide a transportation node for our Industrial Heartland.

#### Runway Data

Primary: "08-26", 3000x75 (Asphalt)  
constructed 1990; Fair condition;  
replacement 2005 (\$480000)

Secondary: ---

#### Taxiway Data

Primary: "approach ramp";  
constructed 1990; Fair condition;  
replacement 2005 (\$18000)

Secondary: "Taxiway B"; 400x28 (Asphalt)  
constructed 1990; last rehabilitation  
2002; Fair condition; replacement 2005

Third: "Taxiway C"; 300x20 (Asphalt)  
constructed 1990; Fair condition; replacement  
2005 (\$13000)

Fourth: "Taxiway D"; 300x20 (Asphalt)  
constructed 1990; Fair condition;  
replacement 2005 (\$13000)

#### Apron Data

Primary: ---

Secondary: ---

#### Landside Facility Data

Entrance Road: type Gravel; constructed 1990; good  
condition;

Parking Lot: type Gravel; constructed 1990; good  
condition;

Fencing: type Chain Link;

#### Building Data

ATB: size 500ft square; type Atco Trailer;  
constructed 1990; fair condition; replacement  
2008 (\$100000)

Disability Access: ---

Field Electrical Centre: size 100 ft. square; type  
Brytex Building; constructed  
1990; good condition;  
replacement 2011 (\$150000)

*Alberta Regional/Local Airport Inventory Study*  
 Airport Summary Report

**Edmonton/Josephburg Airport (FB6)**

**Lighting Data**  
 Primary Edgelighting: TE (Threshold and Runway End)  
 constructed 1990; good condition;  
 replacement 2011 (\$128000)

Approach Slope Indicator 1: ---

Approach Slope Indicator 2: ---

ARCAL: Type: "K"; freq 123.5

Windsock: 2 windsocks;  
 constructed 1990; last rehabilitation 2001; good  
 condition; replacement 2011

**Water / Sewer Data**  
 Water Supply: Other; constructed 1991; good  
 condition;

Sewage: ---

**Vicinity Protection,  
 Caveat, and Right of Way**

Vicinity Protection: Yes  
 Caveat: No  
 Right of Way: No

**Drainage Data**

Surface: \_\_\_\_\_ Subsurface: ---

**Peak Period Info**

	Spring	Summer	Fall	Winter	Average
Peak Apron Aircraft Parked:	10	15	6	5	9
Design Aircraft for Airport:					---

## Edmonton/Josephburg Airport (FB6)

### Onsite Business Data

FBO: Yes, 3; Sureflight Av. Maint. Strathcona Flying Sch, LCM	AC Maintenance: Yes, ; Sureflight Aviation Maintenance
Industrial Buildings: No	Crop Spraying Activities: Temporary; 2;
Hangars: Yes, 11;	Chemicals Stored on site: none

### Operation and Maintenance Budget

	1997	1998	1999	2000	2001
Total Annual Maintenance Budget					

### Economic Activity Information

Road Distance to Nearest Airport MedEvac Service: 7  
 Road Distance to Nearest Airport Fire Suppression Service: 1.5  
 Major Economic Industries in Region: Business/Tourism/Oil & Gas Industry  
 How is the Airport Vital to the Region: Quick transportation service to the Industrial Heartland hub.

### Airport Activity Info

	1997	1998	1999	2000	2001
Annual Aircraft Movements:					
Annual Passenger Movements:					

### Commercial Airline Info

LCM Aviation Services (Cessna 301/401/Navajo/KingAir, Hot Shot/Charter)

### Airport Revenue Data

	1997	1998	1999	2000	2001
Total Annual Revenue:					

### Airport Expenditure Data

	1997	1998	1999	2000	2001
Total Annual Expenditure					

*Alberta Regional/Local Airport Inventory Study*  
Airport Summary Report

**Edmonton/Josephburg Airport (FB6)**

**Historic Capital Expenditures**

Year	Project Name	Funding Source	Description
1998		Provincial	Major crack repairs
1991		Federal	Construction

# ALBERTA REGIONAL/LOCAL AIRPORT INVENTORY STUDY ASSESSMENT OF FACILITIES

---

## AIRPORT INFORMATION REPORT - 2002 EDMONTON/ST. ALBERT AIRPORT (CES3)

---



*Edmonton/St. Albert Airport Aerial Photographs taken July 04, 2002*

---

### Airport Contact Information:

Mr. Dan Pandur  
Operator  
Snowbird Aviation Inc.  
St. Albert, AB T8N 1M8  
Tel: (780) 418 4159  
Fax: (780) 418 4159

### Prepared for:



**Aviation Strategy Action Group**  
11810 Kingsway Avenue  
Edmonton, AB T5G 0X5  
Tel: 780-452-9955  
Fax: 780-413-9918

### Prepared by:



PRYDE SCHROPP MCCOMB INC.  
AVIATION GROUP

**Pryde Schropp McComb, Inc.**  
204-17707 105 Avenue  
Edmonton, AB T5S 1T1  
Tel: 780-444-1133  
Fax: 780-484-0877

Revision No. 3  
February 18, 2003  
Project No. 11451

# Alberta Regional/Local Airport Inventory Study

## Airport Summary Report

### Edmonton/St. Albert Airport (ES3)

<b>General Info</b>	
Edmonton/St. Albert (ES3) Private	Distance From Community (mile): 3.5 Latitude: 53.6833°, Longitude: -113.7000°
<b>Owner and Operator Info</b>	<b>Contact Info</b>
Owner: Proex Trading Co. Operator: --- Former Ownership: --- Date of Change: ---	Mr. Dan Pandur Operatorner Snowbird Aviation Inc. Box 11 Site 6 RR1 St. Albert T8N 1M8 (780) 418 4159(780) , Fax: 418 4159
<b>Airport Organization</b>	<b>Runway Data</b>
Ownership Structure: ---  Organizational Structure: ---  Role of Airport: ---	Primary: "08-26", 3200x75 (Gravel) Good condition;  Secondary: ---
<b>Taxiway Data</b>	<b>Apron Data</b>
Primary: "A"; (Gravel) Good condition;  Secondary: "ECHO"; (Gravel) Fair condition;  Third: "Charlie"; (Turf) Fair condition;  Fourth: ---	Primary: ---  Secondary: ---
<b>Landside Facility Data</b>	<b>Building Data</b>
Entrance Road: ---  Parking Lot: ---  Fencing: size 8'; type chain link;	ATB: ---  Disability Access: ---  Field Electrical Centre: ---

Edmonton/St. Albert Airport (ES3)

<b>Lighting Data</b> Primary Edgeloighting: ---  Approach Slope Indicator 1: ---  Approach Slope Indicator 2: ---  ARCAL: Type: --- Windssock: 1 windsocks; fair condition;	<b>Water / Sewer Data</b> Water Supply: ---  Sewage: ---  <b>Vicinity Protection, Caveat, and Right of Way</b> Vicinity Protection: Yes Caveat: Yes Right of Way: No
--	--

<b>Drainage Data</b>	
Surface: fair condition;	Subsurface: ---

<b>Peak Period Info</b>	Spring	Summer	Fall	Winter	Average
Peak Apron Aircraft Parked:					
Design Aircraft for Airport:					---

## Edmonton/St. Albert Airport (ES3)

### Onsite Business Data

FBO: Yes, 2; Avialta Helicopters, Delta Helicopters	AC Maintenance: No
Industrial Buildings: No	Crop Spraying Activities:
Hangars: Yes, 3; Delta Helicopters, Avialta, Snowbird Aviation	Chemicals Stored on site:

### Operation and Maintenance Budget

	1997	1998	1999	2000	2001
Total Annual Maintenance Budget					

### Economic Activity Information

### Airport Activity Info

	1997	1998	1999	2000	2001
Annual Aircraft Movements:					
Annual Passenger Movements:					

### Commercial Airline Info

---

### Airport Revenue Data

	1997	1998	1999	2000	2001
Total Annual Revenue:					

### Airport Expenditure Data

	1997	1998	1999	2000	2001
Total Annual Expenditure					



Alberta Regional/Local Airport Inventory Study  
Airport Summary Report

Edmonton/St. Albert Airport (ES3)

**Historic Capital Expenditures**

Year	Project Name	Funding Source	Description

# ALBERTA REGIONAL/LOCAL AIRPORT INVENTORY STUDY ASSESSMENT OF FACILITIES

---

## AIRPORT INFORMATION REPORT - 2002 EDMONTON/TWIN ISLAND AIRPARK AIRPORT (CEE6)

---



*Edmonton/Twin Island Airpark Airport Aerial Photographs taken July 04, 2002*

---

### Airport Contact Information:

Mr. Eric Senger  
Airport Manager  
Twin Island Residents Association  
Sherwood Park, AB T8C 1H6  
Tel: (780) 922 2596  
Fax: (780) 922 5780

### Prepared for:



**Aviation Strategy Action Group**  
11810 Kingsway Avenue  
Edmonton, AB T5G 0X5  
Tel: 780-452-9955  
Fax: 780-413-9918

### Prepared by:



PRYDE SCHROPP MCCOMB INC.  
AVIATION GROUP

**Pryde Schropp McComb, Inc.**  
204-17707 105 Avenue  
Edmonton, AB T5S 1T1  
Tel: 780-444-1133  
Fax: 780-484-0877

Revision No. 3  
February 18, 2003  
Project No. 11451

# Alberta Regional/Local Airport Inventory Study

## Airport Summary Report

### Edmonton/Twin Island Airpark Airport (EE6)

#### General Info

Edmonton/Twin Island Airpark (EE6)  
Private

Distance From Community (mile): 12  
Latitude: 53.4667°, Longitude: -113.1500°

#### Owner and Operator Info

Owner: Twin Island Residents Association  
Operator: ---  
Former Ownership: No Change  
Date of Change: ---

#### Contact Info

Mr. Eric Senger  
Airport Manager  
Twin Island Residents Association  
1 - 52112 - RR222  
Sherwood Park  
T8C 1H6  
(780) 922 2596(780) , Fax: 922 5780

#### Airport Organization

Ownership Structure:  
Condominium

Organizational Structure:  
---

Role of Airport:  
To provide service to local residents.

#### Runway Data

Primary: "06-24", 2900x100 (Turf)  
constructed 1971; Good condition;

Secondary: ---

#### Taxiway Data

Primary: "A"; 340x80 (Turf)  
Good condition;

Secondary: ---

Third: ---

Fourth: ---

#### Apron Data

Primary: ---

Secondary: ---

#### Landside Facility Data

Entrance Road: ---

Parking Lot: ---

Fencing:

#### Building Data

ATB: ---

Disability Access: ---

Field Electrical Centre: ---

*Alberta Regional/Local Airport Inventory Study*  
 Airport Summary Report

**Edmonton/Twin Island Airpark Airport (EE6)**

**Lighting Data**  
 Primary Edgelighting: TE (Threshold and Runway End)  
 fair condition;

Approach Slope Indicator 1: ---

Approach Slope Indicator 2: ---

ARCAL: Type: ---

Windsock: 1 windsocks;  
 constructed 1971; last rehabilitation 1977; good  
 condition;

**Water / Sewer Data**  
 Water Supply: ---

Sewage: ---

**Vicinity Protection,  
 Caveat, and Right of Way**  
 Vicinity Protection: No  
 Caveat: No  
 Right of Way: Yes

**Drainage Data**  
 Surface: Subsurface: ---

**Peak Period Info**

	Spring	Summer	Fall	Winter	Average
Peak Apron Aircraft Parked:					
Design Aircraft for Airport:					---

## Edmonton/Twin Island Airpark Airport (EE6)

### Onsite Business Data

FBO: No	AC Maintenance: No
Industrial Buildings: No	Crop Spraying Activities:
Hangars: Yes, ;	Chemicals Stored on site: None

### Operation and Maintenance Budget

	1997	1998	1999	2000	2001
Total Annual Maintenance Budget					

### Economic Activity Information

Road Distance to Nearest Airport Sched. Pax Service: 5  
 Road Distance to Nearest Airport MedEvac Service: 5  
 Road Distance to Nearest Airport Cargo Service: 60  
 Road Distance to Nearest Airport AME Service: 5  
 Road Distance to Nearest Airport Fire Suppression Service: 5  
 Major Economic Industries in Region: Oil & Gas  
 How is the Airport Vital to the Region: It isn't vital

### Airport Activity Info

	1997	1998	1999	2000	2001
Annual Aircraft Movements:					
Annual Passenger Movements:					

### Commercial Airline Info

---

### Airport Revenue Data

	1997	1998	1999	2000	2001
Total Annual Revenue:					

### Airport Expenditure Data

	1997	1998	1999	2000	2001
Total Annual Expenditure					

Alberta Regional/Local Airport Inventory Study  
Airport Summary Report

Edmonton/Twin Island Airpark Airport (EE6)

**Historic Capital Expenditures**

Year	Project Name	Funding Source	Description

# ALBERTA REGIONAL/LOCAL AIRPORT INVENTORY STUDY ASSESSMENT OF FACILITIES

## AIRPORT INFORMATION REPORT - 2002 EDMONTON/VILLENEUVE AIRPORT (CZVL)



*Edmonton/Villeneuve Airport Aerial Photographs taken July 04, 2002*

### Airport Contact Information:

Mr. Andy Shanks  
Manager, General Aviation Services  
Edmonton/Villeneuve, AB T5J 2T2  
Tel: (780) 890 8213  
Fax: (780) 890 8550

### Prepared for:



**Aviation Strategy Action Group**  
11810 Kingsway Avenue  
Edmonton, AB T5G 0X5  
Tel: 780-452-9955  
Fax: 780-413-9918

### Prepared by:



**Pryde Schropp McComb, Inc.**  
204-17707 105 Avenue  
Edmonton, AB T5S 1T1  
Tel: 780-444-1133  
Fax: 780-484-0877

Revision No. 3  
February 18, 2003  
Project No. 11451

# Alberta Regional/Local Airport Inventory Study

## Airport Summary Report

### Edmonton/Villeneuve Airport (ZVL)

#### General Info

Edmonton/Villeneuve (ZVL)  
Municipal

Distance From Community (mile): 1  
Latitude: 53.6667°, Longitude: -113.8500°

#### Owner and Operator Info

Owner: Edmonton Airports  
Operator: Edmonton Airports  
Former Ownership: ---  
Date of Change: ---

#### Contact Info

Mr. Andy Shanks  
Manager, General Aviation Services  
P.O. Box 9860  
Edmonton/Villeneuve  
T5J 2T2  
(780) 890 8213(780) , Fax: 890 8550

#### Airport Organization

Ownership Structure:  
---

Organizational Structure:  
---

Role of Airport:  
---

#### Runway Data

Primary: "08-26", 3500x100 (Asphalt)  
Poor condition; replacement 2004  
(\$1236000)

Secondary: "16-34", 3500x100 (Asphalt)  
Fair condition; replacement 2006

#### Taxiway Data

Primary: "A";  
Fair condition; replacement 2006

Secondary: "B";  
Fair condition; replacement 2006

Third: ---

Fourth: ---

#### Apron Data

Primary: ---

Secondary: ---

#### Landside Facility Data

Entrance Road: good condition;

Parking Lot: good condition;

Fencing: size 4; type chain link;

#### Building Data

ATB: ---

Disability Access: ---

Field Electrical Centre: ---





## Edmonton/Villeneuve Airport (ZVL)

### Onsite Business Data

FBO: No	AC Maintenance: No
Industrial Buildings: No	Crop Spraying Activities:
Hangars: No	Chemicals Stored on site:

### Operation and Maintenance Budget

	1997	1998	1999	2000	2001
Total Annual Maintenance Budget					

### Economic Activity Information

### Airport Activity Info

	1997	1998	1999	2000	2001
Annual Aircraft Movements:					
Annual Passenger Movements:					

### Commercial Airline Info

---

### Airport Revenue Data

	1997	1998	1999	2000	2001
Total Annual Revenue:					

### Airport Expenditure Data

	1997	1998	1999	2000	2001
Total Annual Expenditure					

*Alberta Regional/Local Airport Inventory Study*  
Airport Summary Report

**Edmonton/Villeneuve Airport (ZVL)**

**Historic Capital Expenditures**

Year	Project Name	Funding Source	Description

# ALBERTA REGIONAL/LOCAL AIRPORT INVENTORY STUDY ASSESSMENT OF FACILITIES

---

## AIRPORT INFORMATION REPORT - 2002 EDRA AIRPORT (CEV2)

---



*Edra Airport Aerial Photographs taken August 08, 2002*

---

### Airport Contact Information:

Mr. Brian Stanton  
W.A.O.O.  
Alberta Sustainable Resource Development - Land and Forest Division  
Lac La Biche, AB T0A 2C0  
Tel: (780) 623 5240  
Fax: (780) 623 2570

### Prepared for:



**Aviation Strategy Action Group**  
11810 Kingsway Avenue  
Edmonton, AB T5G 0X5  
Tel: 780-452-9955  
Fax: 780-413-9918

### Prepared by:



PRYDE SCHROPP MCCOMB INC.  
AVIATION GROUP

**Pryde Schropp McComb, Inc.**  
204-17707 105 Avenue  
Edmonton, AB T5S 1T1  
Tel: 780-444-1133  
Fax: 780-484-0877

Revision No. 3  
February 18, 2003  
Project No. 11451

Alberta Regional/Local Airport Inventory Study  
Airport Summary Report

Edra Airport (EV2)

<b>General Info</b> Edra (EV2) Distance From Community (mile): Latitude: 57.8500°, Longitude: -113.2500°	
<b>Owner and Operator Info</b> Owner: --- Operator: --- Former Ownership: --- Date of Change: ---	<b>Contact Info</b> Mr. Brian Stanton W.A.O.O. Alberta Sustainable Resource Development - Land and Forest Division Box 450 Lac La Biche T0A 2C0 (780) 623 5240(780) , Fax: 623 2570
<b>Airport Organization</b> Ownership Structure: --- Organizational Structure: --- Role of Airport: ---	<b>Runway Data</b> Primary: "12-30", 3200x100 (Turf)  Secondary: ---
<b>Taxiway Data</b> Primary: ---  Secondary: ---  Third: ---  Fourth: ---	<b>Apron Data</b> Primary: ---  Secondary: ---
<b>Landside Facility Data</b> Entrance Road: ---  Parking Lot: ---  Fencing: ---	<b>Building Data</b> ATB: ---  Disability Access: ---  Field Electrical Centre: ---

# *Alberta Regional/Local Airport Inventory Study*

Airport Summary Report

## Edra Airport (EV2)

---

### Lighting Data

Primary Edgelighting: ---

Approach Slope Indicator 1: ---

Approach Slope Indicator 2: ---

ARCAL: Type: ---

Windsock: 0 windsocks;

### Water / Sewer Data

Water Supply: ---

Sewage: ---

### Vicinity Protection, Caveat, and Right of Way

Vicinity Protection: No

Caveat: No

Right of Way: No

### Drainage Data

Surface: ---

Subsurface: ---

### Peak Period Info

Spring    Summer    Fall    Winter    Average

Peak Apron Aircraft Parked:	
Design Aircraft for Airport:	---

## Edra Airport (EV2)

### Onsite Business Data

FBO: No	AC Maintenance: No
Industrial Buildings: No	Crop Spraying Activities:
Hangars: No	Chemicals Stored on site:

### Operation and Maintenance Budget

	1997	1998	1999	2000	2001
Total Annual Maintenance Budget					

### Economic Activity Information

### Airport Activity Info

	1997	1998	1999	2000	2001
Annual Aircraft Movements:					
Annual Passenger Movements:					

### Commercial Airline Info

---

### Airport Revenue Data

	1997	1998	1999	2000	2001
Total Annual Revenue:					

### Airport Expenditure Data

	1997	1998	1999	2000	2001
Total Annual Expenditure					

*Alberta Regional/Local Airport Inventory Study*  
 Airport Summary Report

Edra Airport (EV2)

**Historic Capital Expenditures**

Year	Project Name	Funding Source	Description



# ALBERTA REGIONAL/LOCAL AIRPORT INVENTORY STUDY ASSESSMENT OF FACILITIES

---

## AIRPORT INFORMATION REPORT - 2002 EDSON AIRPORT (CYET)

---



*Edson Airport Aerial Photographs taken August 14, 2002*

---

### **Airport Contact Information:**

Mr. Gerald Pellerin  
Airport Manager  
Town of Edson  
Edson, AB T7E 1T7  
Tel: (780) 723 4010  
Fax: (780) 723 3508

### **Prepared for:**



**Aviation Strategy Action Group**  
11810 Kingsway Avenue  
Edmonton, AB T5G 0X5  
Tel: 780-452-9955  
Fax: 780-413-9918

### **Prepared by:**



PRYDE SCHROPP MCCOMB INC.  
AVIATION GROUP

**Pryde Schropp McComb, Inc.**  
204-17707 105 Avenue  
Edmonton, AB T5S 1T1  
Tel: 780-444-1133  
Fax: 780-484-0877

Revision No. 3  
February 18, 2003  
Project No. 11451

# Alberta Regional/Local Airport Inventory Study

## Airport Summary Report

### Edson Airport (YET)

#### General Info

Edson (YET)

Distance From Community (mile): 0

Latitude: 53.5833°, Longitude: -116.4667°

#### Owner and Operator Info

Owner: Town of Edson

Operator: Gerald Pellerin

Former Ownership: Province of Alberta

Date of Change: ---

#### Contact Info

Mr. Gerald Pellerin

Airport Manager

Town of Edson

P.O. Box 6300

Edson

T7E 1T7

(780) 723 4010(780) , Fax: 723 3508

#### Airport Organization

Ownership Structure:

Town of Edson

Organizational Structure:

Town Council/Town Manager/Airport Manager

Role of Airport:

---

#### Runway Data

Primary: "07-25", 6000x100 (Asphalt)  
constructed 1976; last rehabilitation  
1982; replacement 2003 (\$1100000)

Secondary: ---

#### Taxiway Data

Primary: "A"; (Asphalt)  
constructed 1985; Poor condition;  
replacement 2003 (\$53000)

Secondary: "B"; (Asphalt)  
constructed 1985; Poor condition;  
replacement 2003 (\$48000)

Third: "C"; (Asphalt)  
constructed 1985; Poor condition;  
replacement 2003 (\$48000)

Fourth: "D"; (Asphalt)  
constructed 1985; Poor condition;  
replacement 2003 (\$51000)

#### Apron Data

Primary: "A"; (Asphalt)  
constructed 1985; poor condition;  
replacement 2003 (\$248000)

Secondary: "B"; (Asphalt)  
poor condition; replacement 2003  
(\$180000)

#### Landside Facility Data

Entrance Road: type gravel; constructed 1980; fair  
condition;

Parking Lot: type gravel; constructed 1980; fair  
condition;

Fencing: size 4ft; type barb wire;

#### Building Data

ATB: constructed 1980; fair condition;

Disability Access: ---

Field Electrical Centre: ---

*Alberta Regional/Local Airport Inventory Study*  
 Airport Summary Report

**Edson Airport (YET)**

**Lighting Data**

Primary Edgelighting: TE (Threshold and Runway End)  
 constructed 1978; fair condition;  
 replacement 2005 (\$340000)

Approach Slope Indicator 1: V1 (2-BAR VASIS - Aircraft up to 1  
 fair condition; replacement 2008  
 (\$60000)

Approach Slope Indicator 2: V1 (2-BAR VASIS - Aircraft up to 1  
 constructed 1985; fair condition;  
 replacement 2006 (\$60000)

ARCAL: Type: "K"; freq 123.2

Windsock: 2 windsocks;  
 constructed 1978; fair condition;

**Water / Sewer Data**

Water Supply: Well; good condition;

Sewage: ---

**Vicinity Protection,  
 Caveat, and Right of Way**

Vicinity Protection: Yes  
 Caveat: No  
 Right of Way: No

**Drainage Data**

Surface: \_\_\_\_\_ Subsurface: ---

**Peak Period Info**

	Spring	Summer	Fall	Winter	Average
Peak Apron Aircraft Parked:					
Design Aircraft for Airport:	---				

## Edson Airport (YET)

### Onsite Business Data

FBO: No	AC Maintenance: No
Industrial Buildings: No	Crop Spraying Activities:
Hangars: Yes, 2; Highlands, Tebacha	Chemicals Stored on site:

### Operation and Maintenance Budget

	1997	1998	1999	2000	2001
Total Annual Maintenance Budget					

### Economic Activity Information

### Airport Activity Info

	1997	1998	1999	2000	2001
Annual Aircraft Movements:					
Annual Passenger Movements:					

### Commercial Airline Info

---

### Airport Revenue Data

	1997	1998	1999	2000	2001
Total Annual Revenue:					

### Airport Expenditure Data

	1997	1998	1999	2000	2001
Total Annual Expenditure					

*Alberta Regional/Local Airport Inventory Study*  
 Airport Summary Report

Edson Airport (YET)

**Historic Capital Expenditures**

Year	Project Name	Funding Source	Description
1991		Provincial	Expansion of airfield lighting
1986		Provincial	Installation of VASIS
1986		Provincial	Purchase and install of NDB
1986		Provincial	Purchase and install of DME
1982		Provincial	Runway overlay
1981		Provincial	Taxiway and miscellaneous work
1979		Provincial	Repair runway pavement
1978		Provincial	Installation of airfield lighting
1978		Provincial	Terminal Building
1976		Provincial	Grading, base and paving

# ALBERTA REGIONAL/LOCAL AIRPORT INVENTORY STUDY ASSESSMENT OF FACILITIES

---

## AIRPORT INFORMATION REPORT - 2002 ELK POINT AIRPORT (CEJ6)

---



*Elk Point Airport Aerial Photographs taken August 16, 2002*

---

### Airport Contact Information:

Mr. Myron Goyan  
Manager  
Elk Point Municipal Airport Commission  
Elk Point, AB T0A 1A0  
Tel: (780) 724 3810  
Fax: (780) 724 2762

### Prepared for:



**Aviation Strategy Action Group**  
11810 Kingsway Avenue  
Edmonton, AB T5G 0X5  
Tel: 780-452-9955  
Fax: 780-413-9918

### Prepared by:



PRYDE SCHROPP MCCOMB INC.  
AVIATION GROUP

**Pryde Schropp McComb, Inc.**  
204-17707 105 Avenue  
Edmonton, AB T5S 1T1  
Tel: 780-444-1133  
Fax: 780-484-0877

Revision No. 3  
February 18, 2003  
Project No. 11451

# Alberta Regional/Local Airport Inventory Study

## Airport Summary Report

### Elk Point Airport (EJ6)

<b>General Info</b> Elk Point (EJ6) Distance From Community (mile): 5 Latitude: 53.9000°, Longitude: -110.7667°	
<b>Owner and Operator Info</b> Owner: Town of Elk Point Operator: Town of Elk Point Former Ownership: --- Date of Change: ---	<b>Contact Info</b> Mr. Myron Myron Goyan Manager Elk Point Municipal Airport Commission Box 448 Elk Point TOA 1A0 (780) 724 3810(780) , Fax: 724 2762
<b>Airport Organization</b> Ownership Structure: Alberta Provincial Government  Organizational Structure: Town of Elk Point/County of St. Paul #49  Role of Airport: ---	<b>Runway Data</b> Primary: "07-25", 4492x75 (Asphalt) constructed 1984; Fair condition; replacement 2007 (\$393000)  Secondary: ---
<b>Taxiway Data</b> Primary: "A"; (Asphalt) constructed 1984; replacement 1987 (\$30000)  Secondary: ---  Third: ---  Fourth: ---	<b>Apron Data</b> Primary: "1"; constructed 1984; fair condition; replacement 2007 (\$67000)  Secondary: ---
<b>Landside Facility Data</b> Entrance Road: type paved; fair condition; replacement 2007 (\$21000)  Parking Lot: type paved; fair condition; replacement 2007 (\$16000)  Fencing: size 4'; type barb wire;	<b>Building Data</b> ATB: type trailer; constructed 1983; good condition;  Disability Access: ---  Field Electrical Centre: type tool shed;





## Elk Point Airport (EJ6)

### Onsite Business Data

FBO: No	AC Maintenance: No
Industrial Buildings: No	Crop Spraying Activities:
Hangars: Yes, 2;	Chemicals Stored on site:

### Operation and Maintenance Budget

	1997	1998	1999	2000	2001
Total Annual Maintenance Budget					

### Economic Activity Information

How is the Airport Vital to the Region: For Medical Emergencies and Oil Companies travelling to the area

### Airport Activity Info

	1997	1998	1999	2000	2001
Annual Aircraft Movements:					
Annual Passenger Movements:					

### Commercial Airline Info

---

### Airport Revenue Data

	1997	1998	1999	2000	2001
Total Annual Revenue:					

### Airport Expenditure Data

	1997	1998	1999	2000	2001
Total Annual Expenditure					

*Alberta Regional/Local Airport Inventory Study*  
 Airport Summary Report

Elk Point Airport (EJ6)

**Historic Capital Expenditures**

Year	Project Name	Funding Source	Description
1996		Provincial	Restore pavement markings
1995		Provincial	Completion of runway extension
1995		Provincial	Fog seal asphalt surfaces (excluding extension)
1994		Provincial	Design work and purchase of additional airfield lighting
1993		Provincial	Prelim survey for runway extension
1987		Provincial	Purchase and install of NDB
1987		Provincial	Purchase and install of DME
1987		Provincial	Install Radio Equipment Building
1984		Provincial	Paving and lighting
1984		Provincial	terminal Building
1983		Provincial	Land purchase (\$101,000) and grading

# ALBERTA REGIONAL/LOCAL AIRPORT INVENTORY STUDY ASSESSMENT OF FACILITIES

---

## AIRPORT INFORMATION REPORT - 2002 EMBARRAS AIRPORT (CFN4)

---



*Embarras Airport Aerial Photographs taken August 07, 2002*

---

### Airport Contact Information:

Mr. Brian Stanton  
W.A.O.O.  
Alberta Sustainable Resource Development - Land and Forest Division  
Lac La Biche, AB T0A 2C0  
Tel: (780) 623 5240  
Fax: (780) 623 2570

### Prepared for:



**Aviation Strategy Action Group**  
11810 Kingsway Avenue  
Edmonton, AB T5G 0X5  
Tel: 780-452-9955  
Fax: 780-413-9918

### Prepared by:



PRYDE SCHROPP MCCOMB INC.  
AVIATION GROUP

**Pryde Schropp McComb, Inc.**  
204-17707 105 Avenue  
Edmonton, AB T5S 1T1  
Tel: 780-444-1133  
Fax: 780-484-0877

Revision No. 3  
February 18, 2003  
Project No. 11451

Alberta Regional/Local Airport Inventory Study  
Airport Summary Report

Embarras Airport (FN4)

<b>General Info</b> Embarras (FN4) Distance From Community (mile): 34 Latitude: 58.2000°, Longitude: -111.3833°	
<b>Owner and Operator Info</b> Owner: --- Operator: --- Former Ownership: --- Date of Change: ---	<b>Contact Info</b> Mr. Brian Stanton W.A.O.O. Alberta Sustainable Resource Development - Land and Forest Division Box 450 Lac La Biche T0A 2C0 (780) 623 5240(780) , Fax: 623 2570
<b>Airport Organization</b> Ownership Structure: --- Organizational Structure: --- Role of Airport: ---	<b>Runway Data</b> Primary: "11-29", 4400x200 (Turf)  Secondary: ---
<b>Taxiway Data</b> Primary: ---  Secondary: ---  Third: ---  Fourth: ---	<b>Apron Data</b> Primary: ---  Secondary: ---
<b>Landside Facility Data</b> Entrance Road: ---  Parking Lot: ---  Fencing: ---	<b>Building Data</b> ATB: ---  Disability Access: ---  Field Electrical Centre: ---



## Embarras Airport (FN4)

### Onsite Business Data

FBO: No	AC Maintenance: No
Industrial Buildings: No	Crop Spraying Activities:
Hangars: No	Chemicals Stored on site:

### Operation and Maintenance Budget

	1997	1998	1999	2000	2001
Total Annual Maintenance Budget					

### Economic Activity Information

### Airport Activity Info

	1997	1998	1999	2000	2001
Annual Aircraft Movements:					
Annual Passenger Movements:					

### Commercial Airline Info

---

### Airport Revenue Data

	1997	1998	1999	2000	2001
Total Annual Revenue:					

### Airport Expenditure Data

	1997	1998	1999	2000	2001
Total Annual Expenditure					

*Alberta Regional/Local Airport Inventory Study*  
Airport Summary Report

**Embarras Airport (FN4)**

**Historic Capital Expenditures**

Year	Project Name	Funding Source	Description

# ALBERTA REGIONAL/LOCAL AIRPORT INVENTORY STUDY ASSESSMENT OF FACILITIES

---

## AIRPORT INFORMATION REPORT - 2002 EMPRESS AIRPORT (CYEA)

---



*Empress Airport Aerial Photographs taken August 16, 2002*

---

### Airport Contact Information:

Ms. Wendi Miller  
Secretary  
Village of Empress  
Empress, AB T0J 1E0  
Tel: (403) 565 3938  
Fax: (403) 565 2010

### Prepared for:



**Aviation Strategy Action Group**  
11810 Kingsway Avenue  
Edmonton, AB T5G 0X5  
Tel: 780-452-9955  
Fax: 780-413-9918

### Prepared by:



PRYDE SCHROPP McCOMB INC.  
AVIATION GROUP

**Pryde Schropp McComb, Inc.**  
204-17707 105 Avenue  
Edmonton, AB T5S 1T1  
Tel: 780-444-1133  
Fax: 780-484-0877

Revision No. 3  
February 18, 2003  
Project No. 11451



Alberta Regional/Local Airport Inventory Study  
Airport Summary Report

Empress Airport (YEA)

**General Info**

Empress (YEA)  
Municipal

Distance From Community (mile): 2  
Latitude: 50.9333°, Longitude: -110.0167°

**Owner and Operator Info**

Owner: Village of Empress  
Operator: Village of Empress  
Former Ownership: ---  
Date of Change: ---

**Contact Info**

Ms. Wendi Miller  
Secretary  
Village of Empress  
P.O. Box 159  
Empress  
T0J 1E0  
(403) 565 3938(403) , Fax: 565 2010

**Airport Organization**

Ownership Structure:  
Village Council

Organizational Structure:  
Municipal Government

Role of Airport:  
Crop spray hanger on site/ Emergency, Medical and  
Recreation

**Runway Data**

Primary: "11-29", 2950x75 (Asphalt)  
constructed 1983; last rehabilitation  
1999; Fair condition; replacement 2008  
(\$410000)

Secondary: ---

**Taxiway Data**

Primary: "A"; (Asphalt)  
constructed 1983; last rehabilitation 1999;  
Fair condition; replacement 2008 (\$37000)

Secondary: ---

Third: ---

Fourth: ---

**Apron Data**

Primary: "Main"; 300x150 (Asphalt)  
constructed 1983; last rehabilitation  
1999; fair condition; replacement 2008  
(\$67000)

Secondary: ---

**Landside Facility Data**

Entrance Road:

Parking Lot: size 100x100; type gravel;

Fencing: size 4ft; type 3 strand barb wire;  
replacement 2020

**Building Data**

ATB: ---

Disability Access:

Field Electrical Centre: size 8x8; type wood frame;  
constructed 1983; fair  
condition;

*Alberta Regional/Local Airport Inventory Study*  
 Airport Summary Report

**Empress Airport (YEA)**

**Lighting Data**  
 Primary Edgelighting: TE (Threshold and Runway End)  
 constructed 1983; good condition;  
 replacement 2013 (\$158000)

Approach Slope Indicator 1: ---

Approach Slope Indicator 2: ---

ARCAL: Type: "K"; freq 123.2

Windsock: 1 windsocks;  
 constructed 1983; last rehabilitation 2002; good  
 condition; replacement 2013

**Water / Sewer Data**  
 Water Supply: ---

Sewage: ---

**Vicinity Protection,  
 Caveat, and Right of Way**

Vicinity Protection: No  
 Caveat: No  
 Right of Way: No

**Drainage Data**  
 Surface: constructed 1983; good condition;      Subsurface: constructed 1983; good condition;

**Peak Period Info**

	Spring	Summer	Fall	Winter	Average
Peak Apron Aircraft Parked:					
Design Aircraft for Airport:					---

## Empress Airport (YEA)

### Onsite Business Data

FBO: No	AC Maintenance: No
Industrial Buildings: No	Crop Spraying Activities: Temporary;
Hangars: Yes, 1; Town of Empress	Chemicals Stored on site:

### Operation and Maintenance Budget

	1997	1998	1999	2000	2001
Total Annual Maintenance Budget					

### Economic Activity Information

### Airport Activity Info

	1997	1998	1999	2000	2001
Annual Aircraft Movements:					
Annual Passenger Movements:					

### Commercial Airline Info

---

### Airport Revenue Data

	1997	1998	1999	2000	2001
Total Annual Revenue:					

### Airport Expenditure Data

	1997	1998	1999	2000	2001
Total Annual Expenditure					

## Alberta Regional/Local Airport Inventory Study

Airport Summary Report

### Empress Airport (YEA)

---

**Historic Capital Expenditures**

Year	Project Name	Funding Source	Description
1999		Provincial	Fog coat
1995		Provincial	Fog seal asphalt surfaces
1994		Provincial	Fog seal asphalt surfaces
1984		Provincial	Paving and lighting
1984		Provincial	Terminal Building
1983		Provincial	Land development and grading

# ALBERTA REGIONAL/LOCAL AIRPORT INVENTORY STUDY ASSESSMENT OF FACILITIES

## AIRPORT INFORMATION REPORT - 2002 EMPRESS/MCNEILL CONOCO AIRPORT (CFL2)



*Empress/McNeill Conoco Airport Aerial Photographs taken August 16, 2002*

### Airport Contact Information:

Mr. David Pidlisary  
Team Leader  
Conoco Canada Ltd, Empress Plant  
Medicine Hat, AB T1A 7N2  
Tel: (403) 838 8338  
Fax: (403) 838 3969

### Prepared for:



**Aviation Strategy Action Group**  
11810 Kingsway Avenue  
Edmonton, AB T5G 0X5  
Tel: 780-452-9955  
Fax: 780-413-9918

### Prepared by:



PRYDE SCHROPP MCCOMB INC.  
AVIATION GROUP

**Pryde Schropp McComb, Inc.**  
204-17707 105 Avenue  
Edmonton, AB T5S 1T1  
Tel: 780-444-1133  
Fax: 780-484-0877

Revision No. 3  
February 18, 2003  
Project No. 11451

# Alberta Regional/Local Airport Inventory Study

Airport Summary Report

## Empress/McNeill Conoco Airport (FL2)

### General Info

Empress/McNeill Conoco (FL2)

Distance From Community (mile):

Latitude: 50.6833°, Longitude: -110.0500°

### Owner and Operator Info

Owner: Conoco

Operator: Conoco

Former Ownership: ---

Date of Change: March 1, 2000

### Contact Info

Mr. David Pidlisary(?)

Team Leader

Conoco Canada Ltd, Empress Plant

Box 1347

Medicine Hat

T1A 7N2

(403) 838 8338(403) , Fax: 838 3969

### Airport Organization

Ownership Structure:

---

Organizational Structure:

---

Role of Airport:

Business Use

### Runway Data

Primary: "02-20", 3500x75 (Asphalt)

Good condition; replacement 2013  
(\$463000)

Secondary: ---

### Taxiway Data

Primary: ---

Secondary: ---

Third: ---

Fourth: ---

### Apron Data

Primary: ---

Secondary: ---

### Landside Facility Data

Entrance Road:

Parking Lot: ---

Fencing: ---

### Building Data

ATB: ---

Disability Access: ---

Field Electrical Centre: ---

*Alberta Regional/Local Airport Inventory Study*  
Airport Summary Report

**Empress/McNeill Conoco Airport (FL2)**

<p><b>Lighting Data</b></p> <p>Primary Edgelighting: RR (Retro-reflective Markers) fair condition;</p> <p>Approach Slope Indicator 1: ---</p>  <p>Approach Slope Indicator 2: ---</p>  <p style="text-align: center;">ARCAL: Type: ---</p> <p>Windsock: 2 windsocks; good condition;</p>	<p><b>Water / Sewer Data</b></p> <p>Water Supply: ---</p>  <p>Sewage: ---</p>  <p><b>Vicinity Protection, Caveat, and Right of Way</b></p> <p>Vicinity Protection: No Caveat: No Right of Way: No</p>
---	---

<p><b>Drainage Data</b></p> <p>Surface: poor condition;</p>	<p>Subsurface: ---</p>
---	------------------------

<b>Peak Period Info</b>	Spring	Summer	Fall	Winter	Average
Peak Apron Aircraft Parked:					
Design Aircraft for Airport:					---

## Empress/McNeill Conoco Airport (FL2)

### Onsite Business Data

FBO: No	AC Maintenance: No
Industrial Buildings: No	Crop Spraying Activities:
Hangars: No	Chemicals Stored on site:

### Operation and Maintenance Budget

	1997	1998	1999	2000	2001
Total Annual Maintenance Budget					

### Economic Activity Information

### Airport Activity Info

	1997	1998	1999	2000	2001
Annual Aircraft Movements:					
Annual Passenger Movements:					

### Commercial Airline Info

---

### Airport Revenue Data

	1997	1998	1999	2000	2001
Total Annual Revenue:					

### Airport Expenditure Data

	1997	1998	1999	2000	2001
Total Annual Expenditure					



*Alberta Regional/Local Airport Inventory Study*  
Airport Summary Report

Empress/McNeill Conoco Airport (FL2)

---

**Historic Capital Expenditures**

Year	Project Name	Funding Source	Description

# ALBERTA REGIONAL/LOCAL AIRPORT INVENTORY STUDY ASSESSMENT OF FACILITIES

## AIRPORT INFORMATION REPORT - 2002 FAIRVIEW AIRPORT (CEB5)



*Fairview Airport Aerial Photographs taken July 23, 2002*

### Airport Contact Information:

Mr. Kevin Miner  
C.A.O.  
M.D. of Fairview  
Fairview, AB T0H 1L0  
Tel: (780) 835 4903  
Fax: (780) 835 3131

### Prepared for:



**Aviation Strategy Action Group**  
11810 Kingsway Avenue  
Edmonton, AB T5G 0X5  
Tel: 780-452-9955  
Fax: 780-413-9918

### Prepared by:



PRYDE SCHROPP McCOMB INC.  
AVIATION GROUP

**Pryde Schropp McComb, Inc.**  
204-17707 105 Avenue  
Edmonton, AB T5S 1T1  
Tel: 780-444-1133  
Fax: 780-484-0877

Revision No. 3  
February 18, 2003  
Project No. 11451

# Alberta Regional/Local Airport Inventory Study

## Airport Summary Report

### Fairview Airport (EB5)

#### General Info

Fairview (EB5)  
Municipal

Distance From Community (mile): 1.5  
Latitude: 56.0833°, Longitude: -118.4333°

#### Owner and Operator Info

Owner: ---  
Operator: ---  
Former Ownership: Transport Canada  
Date of Change: ---

#### Contact Info

Mr. Kevin Miner  
C.A.O.  
M.D. of Fairview  
Box 189  
Fairview  
T0H 1L0  
(780) 835 4903(780) , Fax: 835 3131

#### Airport Organization

Ownership Structure:  
Municipal

Organizational Structure:  
Board

Role of Airport:  
Rural Airport

#### Runway Data

Primary: "04-22", 3492x75 (Asphalt)  
constructed 1974; last rehabilitation  
2001; Good condition; replacement 2016  
(\$395000)

Secondary: ---

#### Taxiway Data

Primary: "A"; (Asphalt)  
constructed 1974; last rehabilitation 2002;  
Good condition; replacement 2016 (\$25000)

Secondary: ---

Third: ---

Fourth: ---

#### Apron Data

Primary: ---

Secondary: ---

#### Landside Facility Data

Entrance Road: size 66; type gravel; constructed  
1930; last rehabilitation 1999; good  
condition;

Parking Lot: type gravel; good condition;

Fencing: size 4ft; type barb wire;

#### Building Data

ATB: size 12x40ft; type ATCO trailer; constructed  
1985; last rehabilitation 1997; fair condition;

Disability Access: size 36 inch; type glass; last  
rehabilitation 1997; good  
condition;

Field Electrical Centre: size 10x10 ft.; type tool  
shed; fair condition;



## Fairview Airport (EB5)

### Onsite Business Data

FBO: No	AC Maintenance: No
Industrial Buildings: No	Crop Spraying Activities: Temporary; 2; Rural Aviation and Precision Spraying
Hangars: Yes, 5; private ownership	Chemicals Stored on site: none

### Operation and Maintenance Budget

	1997	1998	1999	2000	2001
Total Annual Maintenance Budget					

### Economic Activity Information

Major Economic Industries in Region: Oil & Gas/Forestry/Agriculture/Federal government/Medical evac.  
 How is the Airport Vital to the Region: Medical, Landing center for industry leaders, Spray plane services

### Airport Activity Info

	1997	1998	1999	2000	2001
Annual Aircraft Movements:					
Annual Passenger Movements:					

### Commercial Airline Info

---

### Airport Revenue Data

	1997	1998	1999	2000	2001
Total Annual Revenue:					

### Airport Expenditure Data

	1997	1998	1999	2000	2001
Total Annual Expenditure					

*Alberta Regional/Local Airport Inventory Study*  
 Airport Summary Report

Fairview Airport (EB5)

**Historic Capital Expenditures**

Year	Project Name	Funding Source	Description
2002		Provincial	Pavement overlay - runway/apron/taxiway
1992		Provincial	Pave runway extension and additional lighting
1991		Provincial	Purchase runway lighting material
1989		Provincial	Taxiway improvement paving
1987		Provincial	Supply and install DME
1986		Provincial	Extend runway gravel safety area
1985		Provincial	Terminal Building
1984		Provincial	Install NDB
1983		Provincial	Overlay runway, install new airfield lighting
1979		Provincial	Repair of apron and taxiway and rectify drainage problem
1976		Provincial	Permanent airport lighting
1973		Provincial	Construction

# ALBERTA REGIONAL/LOCAL AIRPORT INVENTORY STUDY ASSESSMENT OF FACILITIES

---

## AIRPORT INFORMATION REPORT - 2002 FONTAS AIRPORT (CFK3)

---



*Fontas Airport Aerial Photographs taken August 20, 2002*

---

### Airport Contact Information:

Mr. Tom Archibald  
Fire Manager  
Alberta Sustainable Resource Development - Land and Forest Division  
Peace River, AB T8S 1T4  
Tel: (780) 624 6221  
Fax: (780) 618 4350

### Prepared for:



**Aviation Strategy Action Group**  
11810 Kingsway Avenue  
Edmonton, AB T5G 0X5  
Tel: 780-452-9955  
Fax: 780-413-9918

### Prepared by:



PRYDE SCHROPP McCOMB INC.  
AVIATION GROUP

**Pryde Schropp McComb, Inc.**  
204-17707 105 Avenue  
Edmonton, AB T5S 1T1  
Tel: 780-444-1133  
Fax: 780-484-0877

Revision No. 3  
February 18, 2003  
Project No. 11451

# Alberta Regional/Local Airport Inventory Study

## Airport Summary Report

### Fontas Airport (FK3)

<b>General Info</b>	
Fontas (FK3)	Distance From Community (mile): Latitude: 57.8000°, Longitude: -119.4500°
<b>Owner and Operator Info</b>	<b>Contact Info</b>
Owner: --- Operator: --- Former Ownership: --- Date of Change: ---	Mr. Tom Archibald Fire Manager Alberta Sustainable Resource Development - Land and Forest Division Provincial Building, 2nd Floor, 9621 - 96 Ave. Peace River T8S 1T4 (780) 624 6221(780) Fax: 618 4350
<b>Airport Organization</b>	<b>Runway Data</b>
Ownership Structure: ---  Organizational Structure: ---  Role of Airport: ---	Primary: "09-27", 2300x100 (Turf) Poor condition; replacement 2005  Secondary: ---
<b>Taxiway Data</b>	<b>Apron Data</b>
Primary: ---  Secondary: ---  Third: ---  Fourth: ---	Primary: ---  Secondary: ---
<b>Landside Facility Data</b>	<b>Building Data</b>
Entrance Road: ---  Parking Lot: ---  Fencing: ---	ATB: ---  Disability Access: ---  Field Electrical Centre: ---



## Fontas Airport (FK3)

<p><b>Lighting Data</b></p> <p>Primary Edgelighting: ---</p> <p>Approach Slope Indicator 1: ---</p> <p>Approach Slope Indicator 2: ---</p> <p style="text-align: center;">ARCAL: Type: ---</p> <p>Windsock: 0 windsocks;</p>	<p><b>Water / Sewer Data</b></p> <p>Water Supply: ---</p> <p>Sewage: ---</p> <p><b>Vicinity Protection, Caveat, and Right of Way</b></p> <p>Vicinity Protection: No                  Caveat: No                  Right of Way: No</p>
---	---

<p><b>Drainage Data</b></p> <p>Surface: --- <span style="float: right;">Subsurface: ---</span></p>
--

<b>Peak Period Info</b>	Spring	Summer	Fall	Winter	Average
Peak Apron Aircraft Parked:					
Design Aircraft for Airport:	---				

## Fontas Airport (FK3)

### Onsite Business Data

FBO: No	AC Maintenance: No
Industrial Buildings: No	Crop Spraying Activities:
Hangars: No	Chemicals Stored on site:

### Operation and Maintenance Budget

	1997	1998	1999	2000	2001
Total Annual Maintenance Budget					

### Economic Activity Information

### Airport Activity Info

	1997	1998	1999	2000	2001
Annual Aircraft Movements:					
Annual Passenger Movements:					

### Commercial Airline Info

---

### Airport Revenue Data

	1997	1998	1999	2000	2001
Total Annual Revenue:					

### Airport Expenditure Data

	1997	1998	1999	2000	2001
Total Annual Expenditure					

*Alberta Regional/Local Airport Inventory Study*  
Airport Summary Report

Fontas Airport (FK3)

**Historic Capital Expenditures**

Year	Project Name	Funding Source	Description

# ALBERTA REGIONAL/LOCAL AIRPORT INVENTORY STUDY ASSESSMENT OF FACILITIES

## AIRPORT INFORMATION REPORT - 2002 FOREMOST AIRPORT (CFD4)



*Foremost Airport Aerial Photographs taken August 13, 2002*

### Airport Contact Information:

Ms. Kelly Calhoun  
Village Administrator  
Village of Foremost  
Foremost, AB T0K 0X0  
Tel: (403) 867 3733  
Fax: (403) 867 2031

### Prepared for:



**Aviation Strategy Action Group**  
11810 Kingsway Avenue  
Edmonton, AB T5G 0X5  
Tel: 780-452-9955  
Fax: 780-413-9918

### Prepared by:



PRYDE SCHROPP MCCOMB INC.  
AVIATION GROUP

**Pryde Schropp McComb, Inc.**  
204-17707 105 Avenue  
Edmonton, AB T5S 1T1  
Tel: 780-444-1133  
Fax: 780-484-0877

Revision No. 3  
February 18, 2003  
Project No. 11451

# Alberta Regional/Local Airport Inventory Study

## Airport Summary Report

### Foremost Airport (FD4)

#### General Info

Foremost (FD4)  
Municipal

Distance From Community (mile): 2  
Latitude: 49.4833°, Longitude: -111.5000°

#### Owner and Operator Info

Owner: Village of Foremost  
Operator: Village of Foremost  
Former Ownership: Province of Alberta  
Date of Change: ---

#### Contact Info

Ms. Kelly Calhoun  
Village Administrator  
Village of Foremost  
Box 159  
Foremost  
TOK 0X0  
(403) 867 3733(403) , Fax: 867 2031

#### Airport Organization

Ownership Structure:  
---

#### Organizational Structure:

Airport Committee/Flying Club

#### Role of Airport:

Crop Spraying/Recreational Flying/Corporate/Oil

#### Runway Data

Primary: "05-23", 3000x75 (Asphalt)  
constructed 1981; last rehabilitation  
1995; Good condition; replacement 2014  
(\$400000)

Secondary: ---

#### Taxiway Data

Primary: "A"; (Asphalt)  
constructed 1981; last rehabilitation 1995;  
replacement 2014 (\$33000)

Secondary: ---

Third: ---

Fourth: ---

#### Apron Data

Primary: "MAIN"; 300x150 (Asphalt)  
constructed 1981; last rehabilitation  
1995; good condition; replacement 2014  
(\$67000)

Secondary: ---

#### Landside Facility Data

Entrance Road: size 10FT; type GRAVEL; constructed  
1981;

Parking Lot: ---

Fencing: size 5FT; type BARB WIRE; replacement  
2020

#### Building Data

ATB: size 25X25; type WOOD FRAME; constructed  
1984; fair condition; replacement 2020  
(\$100000)

Disability Access: ---

Field Electrical Centre:

*Alberta Regional/Local Airport Inventory Study*  
 Airport Summary Report

**Foremost Airport (FD4)**

**Lighting Data**  
 Primary Edgelighting: TE (Threshold and Runway End)  
 constructed 1981; good condition;  
 replacement 2014 (\$160000)

Approach Slope Indicator 1: ---

Approach Slope Indicator 2: ---

ARCAL: Type: "K"; freq 123.2

Windsock: 1 windsocks;  
 constructed 1981; good condition; replacement  
 2014

**Water / Sewer Data**  
 Water Supply: Other; constructed 1984; fair  
 condition; replacement 2020

Sewage: ---

**Vicinity Protection,  
 Caveat, and Right of Way**

Vicinity Protection: No  
 Caveat: No  
 Right of Way: No

**Drainage Data**  
 Surface: constructed 1981; good condition;      Subsurface: ---

**Peak Period Info**

	Spring	Summer	Fall	Winter	Average
Peak Apron Aircraft Parked:					
Design Aircraft for Airport:					---

## Foremost Airport (FD4)

### Onsite Business Data

FBO: No	AC Maintenance: No
Industrial Buildings: No	Crop Spraying Activities: Permanent;
Hangars: Yes, 2; Larry Garber, Garber Air Spraying	Chemicals Stored on site: on site trailer in summer

### Operation and Maintenance Budget

	1997	1998	1999	2000	2001
Total Annual Maintenance Budget					

### Economic Activity Information

Major Economic Industries in Region: Agriculture/Oil & Gas

### Airport Activity Info

	1997	1998	1999	2000	2001
Annual Aircraft Movements:					
Annual Passenger Movements:					

### Commercial Airline Info

---

### Airport Revenue Data

	1997	1998	1999	2000	2001
Total Annual Revenue:					

### Airport Expenditure Data

	1997	1998	1999	2000	2001
Total Annual Expenditure					

*Alberta Regional/Local Airport Inventory Study*  
Airport Summary Report

**Foremost Airport (FD4)**

**Historic Capital Expenditures**

Year	Project Name	Funding Source	Description
1995		Provincial	Fog seal asphalt surfaces
1988		Provincial	Purchase and install NDB
1988		Provincial	Radio Equipment Building
1988		Provincial	Purchase and install DME
1984		Provincial	Seeding
1984		Provincial	Terminal Building
1981		Provincial	Base paving and lighting
1979		Provincial	Land purchase



# ALBERTA REGIONAL/LOCAL AIRPORT INVENTORY STUDY ASSESSMENT OF FACILITIES

---

## AIRPORT INFORMATION REPORT - 2002 FORESTBURG AIRPORT (CEF6)

---



*Forestburg Airport Aerial Photographs taken October 09, 2002*

---

### Airport Contact Information:

Ms. Sharon Butler  
Administrator  
Village of Forestburg  
Forestburg, AB T0B 1N0  
Tel: (780) 582 3668  
Fax: (780) 582 2233

### Prepared for:



#### Aviation Strategy Action Group

11810 Kingsway Avenue  
Edmonton, AB T5G 0X5  
Tel: 780-452-9955  
Fax: 780-413-9918

### Prepared by:



PRYDE SCHROPP McCOMB INC.  
AVIATION GROUP

#### Pryde Schropp McComb, Inc.

204-17707 105 Avenue  
Edmonton, AB T5S 1T1  
Tel: 780-444-1133  
Fax: 780-484-0877

Revision No. 3  
February 18, 2003  
Project No. 11451

# Alberta Regional/Local Airport Inventory Study

## Airport Summary Report

### Forestburg Airport (EF6)

#### General Info

Forestburg (EF6)  
Municipal

Distance From Community (mile): 0.5  
Latitude: 52.5667°, Longitude: -112.0833°

#### Owner and Operator Info

Owner: Village of Forestburg  
Operator: ---  
Former Ownership: Province of Alberta  
Date of Change: ---

#### Contact Info

Ms. Sharon Butler  
Administrator  
Village of Forestburg  
Box 210  
Forestburg  
TOB 1N0  
(780) 582 3668(780) , Fax: 582 2233

#### Airport Organization

Ownership Structure:  
Village of Forestburg

Organizational Structure:  
Municipal Government

Role of Airport:  
---

#### Runway Data

Primary: "10-27", 2950x50 (Asphalt)  
constructed 1987; last rehabilitation  
1998; Good condition; replacement 2007  
(\$435000)

Secondary: ---

#### Taxiway Data

Primary: ---

Secondary: ---

Third: ---

Fourth: ---

#### Apron Data

Primary: "1"; (Asphalt)  
constructed 1987; last rehabilitation  
1998; good condition; replacement 2007  
(\$78000)

Secondary: ---

#### Landside Facility Data

Entrance Road: type gravel; good condition;

Parking Lot: type gravel; good condition;

Fencing: size 4'; type Barb wire;

#### Building Data

ATB: size 24x36; type wood; constructed 1987;  
good condition; replacement 2012 (\$100000)

Disability Access: type sidewalk; good condition;

Field Electrical Centre: size 6x6; type tool shed;  
constructed 1987; fair  
condition; replacement 2007  
(\$150000)



## Forestburg Airport (EF6)

### Onsite Business Data

FBO: No	AC Maintenance: No
Industrial Buildings: No	Crop Spraying Activities: Temporary;
Hangars: Yes, 2; Walter Brickman and Forestburg Transit Mix	Chemicals Stored on site:

### Operation and Maintenance Budget

	1997	1998	1999	2000	2001
Total Annual Maintenance Budget					

### Economic Activity Information

### Airport Activity Info

	1997	1998	1999	2000	2001
Annual Aircraft Movements:					
Annual Passenger Movements:					

### Commercial Airline Info

---

### Airport Revenue Data

	1997	1998	1999	2000	2001
Total Annual Revenue:					

### Airport Expenditure Data

	1997	1998	1999	2000	2001
Total Annual Expenditure					

*Alberta Regional/Local Airport Inventory Study*  
 Airport Summary Report

**Forestburg Airport (EF6)**

**Historic Capital Expenditures**

Year	Project Name	Funding Source	Description
1999		Provincial	Slurry Seal
1988		Provincial	Site Clean up
1987		Provincial	Supply and install navigational aids (Radio equipment building, NDB and DME)
1986		Provincial	Land Purchase (\$112,600), grading and airfiled lighting
1984		Provincial	Terminal Building

# ALBERTA REGIONAL/LOCAL AIRPORT INVENTORY STUDY ASSESSMENT OF FACILITIES

---

## AIRPORT INFORMATION REPORT - 2002 FORT CHIPEWYAN AIRPORT (CYPY)

---



*Fort Chipewyan Airport Aerial Photographs taken August 08, 2002*

---

### Airport Contact Information:

Mr. Aloyes Lencucha  
Superintendent E/.PW-Ft. Chip  
Regional Municipality of Wood Buffalo  
Fort Chipewyan, AB T9H 2K4  
Tel: (780) 697-3600  
Fax: (780) 697-3881

### Prepared for:



**Aviation Strategy Action Group**  
11810 Kingsway Avenue  
Edmonton, AB T5G 0X5  
Tel: 780-452-9955  
Fax: 780-413-9918

### Prepared by:



PRYDE SCHROPP McCOMB INC.  
AVIATION GROUP

**Pryde Schropp McComb, Inc.**  
204-17707 105 Avenue  
Edmonton, AB T5S 1T1  
Tel: 780-444-1133  
Fax: 780-484-0877

Revision No. 3  
February 18, 2003  
Project No. 11451

## Fort Chipewyan Airport (YPY)

### General Info

Fort Chipewyan (YPY)  
 Municipal

Distance From Community (mile): 3  
 Latitude: 58.7667°, Longitude: -111.1167°

### Owner and Operator Info

Owner: Regional Municipality of Wood Buffalo  
 Operator: Regional Municipality of Wood Buffalo  
 Former Ownership: Transport Canada  
 Date of Change: ---

### Contact Info

Mr. Aloyes Lencucha  
 Superintendent E/.PW-Ft. Chip  
 Regional Municipality of Wood Buffalo  
 P.O. Box 370  
 Fort Chipewyan  
 T9H 2K4  
 (780) 697-3600(780) , Fax: 697-3881

### Airport Organization

#### Ownership Structure:

Owned by Regional Municipality of Wood Buffalo

#### Organizational Structure:

Airport Admin./Airport Manager

#### Role of Airport:

Scheduled passenger service; forestry base with fixed & rotary; private and commercial fixed wing

### Runway Data

Primary: "03-21", 5000x150 (Asphalt)  
 constructed 1966; last rehabilitation  
 2001; Good condition; replacement 2016  
 (\$1463000)

Secondary: ---

### Taxiway Data

Primary: "A-1"; 515x75 (Asphalt)  
 constructed 1966; last rehabilitation 2001;  
 Good condition;

Secondary: "B-1"; 150x15  
 constructed 1966; Good condition;

Third: ---

Fourth: ---

### Apron Data

Primary: "1"; 300x200 (Asphalt)  
 constructed 1966; last rehabilitation  
 2001; good condition; replacement 2016  
 (\$129000)

Secondary: ---

### Landside Facility Data

Entrance Road: size 7.5; type asphalt; constructed  
 1962; last rehabilitation 2001; good  
 condition; replacement 2015

Parking Lot: size 40x70m; type asphalt; constructed  
 1962; last rehabilitation 1977; fair  
 condition; replacement 2008 (\$39000)

Fencing: type 4' chainlink & 6' Chainlink;

### Building Data

ATB: size 1500 sq ft; type wood frame;  
 constructed 1964; last rehabilitation 2001;  
 fair condition;

Disability Access: poor condition;

Field Electrical Centre: size 15x30 ft; type  
 automated; constructed  
 1998; good condition;

*Alberta Regional/Local Airport Inventory Study*  
 Airport Summary Report

**Fort Chipewyan Airport (YPY)**

**Lighting Data**  
 Primary Edgelighting: TE (Threshold and Runway End)  
 last rehabilitation 1998; good condition;

Approach Slope Indicator 1: P2 (PAPI - Aircraft up to 25')  
 last rehabilitation 1998; good condition;

Approach Slope Indicator 2: P2 (PAPI - Aircraft up to 25')  
 last rehabilitation 1998; good condition;

ARCAL: Type: "K"; freq 123.2

Windsock: 3 windsocks;  
 good condition;

**Water / Sewer Data**  
 Water Supply: Other; constructed 1966; fair condition; replacement 2003 (\$4000)

Sewage: ---

**Vicinity Protection, Caveat, and Right of Way**  
 Vicinity Protection: No  
 Caveat: No  
 Right of Way: No

**Drainage Data**  
 Surface: constructed 1966; last rehabilitation 1988; good condition;  
 Subsurface: size 150; constructed 1966; last rehabilitation 1988; good condition;

**Peak Period Info**

	Spring	Summer	Fall	Winter	Average
Peak Apron Aircraft Parked:					
Design Aircraft for Airport:					---



## Fort Chipewyan Airport (YPY)

### Onsite Business Data

FBO: No	AC Maintenance: No
Industrial Buildings: No	Crop Spraying Activities:
Hangars: No	Chemicals Stored on site:

### Operation and Maintenance Budget

	1997	1998	1999	2000	2001
Total Annual Maintenance Budget					

### Economic Activity Information

How is the Airport Vital to the Region: Primary means of transportation April to Dec. of each year.

### Airport Activity Info

	1997	1998	1999	2000	2001
Annual Aircraft Movements:					
Annual Passenger Movements:					

### Commercial Airline Info

Air Mikisew (Twin Engine, Schedule 6 days/wk)  
 Northwest Air Lease (Twin Engine, Schedule 2 days/wk)  
 McMurray Aviation (Single Engine, non-scheduled)  
 Big River Air (Single Engine, non-scheduled)  
 Peace Air (Twin Engine, non-scheduled)  
 Nor-Rose (Single Engine, Freight only)

### Airport Revenue Data

	1997	1998	1999	2000	2001
Total Annual Revenue:					

### Airport Expenditure Data

	1997	1998	1999	2000	2001
Total Annual Expenditure					

*Alberta Regional/Local Airport Inventory Study*  
 Airport Summary Report

**Fort Chipewyan Airport (YPY)**

<b>Historic Capital Expenditures</b>			
Year	Project Name	Funding Source	Description
2001	Runway overlay		
1993		Provincial	Relocate aircraft power pedestals
1989		Provincial	Microwave Landing System
1988		Provincial	Microwave Landing System
1987		Provincial	Microwave Landing System installation and related work
1986		Provincial	Purchase Microwave Landing System
1985		Provincial	Pavement overlay
1978		Provincial	Completion of runway work
1977		Provincial	Initial groundwork and removal of zoning obstructions

# ALBERTA REGIONAL/LOCAL AIRPORT INVENTORY STUDY ASSESSMENT OF FACILITIES

## AIRPORT INFORMATION REPORT - 2002 FORT MACLEOD AIRPORT (CEY3)



*Fort Macleod Airport Aerial Photographs taken August 09, 2002*

### Airport Contact Information:

Mr. Lane McLaren  
Town Manager  
Town of Fort Macleod  
Fort Macleod, AB T0L 0Z0  
Tel: (403) 553 4425  
Fax: (403) 553 2426

### Prepared for:



**Aviation Strategy Action Group**  
11810 Kingsway Avenue  
Edmonton, AB T5G 0X5  
Tel: 780-452-9955  
Fax: 780-413-9918

### Prepared by:



PRYDE SCHROPP MCCOMB INC.  
AVIATION GROUP

**Pryde Schropp McComb, Inc.**  
204-17707 105 Avenue  
Edmonton, AB T5S 1T1  
Tel: 780-444-1133  
Fax: 780-484-0877

Revision No. 3  
February 18, 2003  
Project No. 11451

# Alberta Regional/Local Airport Inventory Study

## Airport Summary Report

### Fort Macleod Airport (EY3)

#### General Info

Fort Macleod (EY3)  
Municipal

Distance From Community (mile): 1  
Latitude: 49.7000°, Longitude: -113.4167°

#### Owner and Operator Info

Owner: Town of Fort Macleod  
Operator: Town of Fort McLeod  
Former Ownership: No Change  
Date of Change: ---

#### Contact Info

Mr. Lane McLaren  
Town Manager  
Town of Fort Macleod  
Box 1420  
Fort Macleod  
TOL 0Z0  
(403) 553 4425(403) , Fax: 553 2426

#### Airport Organization

Ownership Structure:  
Town

Organizational Structure:  
Airport Committee

Role of Airport:  
Recreation/Agricultural Service

#### Runway Data

Primary: "06-24", 3000x75 (Asphalt)  
constructed 1970; Good condition;  
replacement 2015

Secondary: ---

#### Taxiway Data

Primary: "A"; (Asphalt)  
constructed 1970; Good condition;

Secondary: ---

Third: ---

Fourth: ---

#### Apron Data

Primary: "main"; 300x200 (Asphalt)  
constructed 1970; good condition;  
replacement 2015

Secondary: ---

#### Landside Facility Data

Entrance Road: size 12ft; type gravel; fair condition;

Parking Lot: size 6 spaces; type asphalt;

Fencing: size 4'; type barb wire (farm);

#### Building Data

ATB: size 15' x 30'; type wood; constructed 1970;  
good condition; replacement 2020

Disability Access:

Field Electrical Centre: size 6x8; type wood;  
constructed 1970; good  
condition; replacement 2015

# Alberta Regional/Local Airport Inventory Study

## Airport Summary Report

### Fort Macleod Airport (EY3)

#### Lighting Data

Primary Edgelighting: TE (Threshold and Runway End)  
constructed 1970; good condition;  
replacement 2015 (\$161000)

Approach Slope Indicator 1: ---

Approach Slope Indicator 2: ---

ARCAL: Type: "K"; freq 123.2

Windssock: 1 windsocks;  
good condition; replacement 2015

#### Water / Sewer Data

Water Supply: Municipal Service; good  
condition; replacement 2020

Sewage: ---

#### Vicinity Protection, Caveat, and Right of Way

Vicinity Protection: No

Caveat: No

Right of Way: No

#### Drainage Data

Surface: good condition;

Subsurface: good condition;

#### Peak Period Info

	Spring	Summer	Fall	Winter	Average
Peak Apron Aircraft Parked:					
Design Aircraft for Airport:					---

## Fort Macleod Airport (EY3)

### Onsite Business Data

FBO: No	AC Maintenance: No
Industrial Buildings: No	Crop Spraying Activities: Temporary;
Hangars: No	Chemicals Stored on site: temporary storage

### Operation and Maintenance Budget

	1997	1998	1999	2000	2001
Total Annual Maintenance Budget					

### Economic Activity Information

### Airport Activity Info

	1997	1998	1999	2000	2001
Annual Aircraft Movements:					
Annual Passenger Movements:					

### Commercial Airline Info

---

### Airport Revenue Data

	1997	1998	1999	2000	2001
Total Annual Revenue:					

### Airport Expenditure Data

	1997	1998	1999	2000	2001
Total Annual Expenditure					

# Alberta Regional/Local Airport Inventory Study

Airport Summary Report

## Fort Macleod Airport (EY3)

**Historic Capital Expenditures**

Year	Project Name	Funding Source	Description
1985		Provincial	Terminal Building
1984		Provincial	Terminal Building
1984		Provincial	Slurry Seal runway
1979		Provincial	Relocation of former Pincher Creek Terminal Building to Fort Macleod Airport
1979		Provincial	Drainage, grading and paving of new runway and lighting

# ALBERTA REGIONAL/LOCAL AIRPORT INVENTORY STUDY ASSESSMENT OF FACILITIES

---

## AIRPORT INFORMATION REPORT - 2002 FORT MCMURRAY AIRPORT (CYMM)

---



*Fort McMurray Airport Aerial Photographs taken August 08, 2002*

---

### **Airport Contact Information:**

Mr. Darryl Wightman  
Airport Manager  
Fort McMurray Airport  
Fort McMurray, AB T9H 5B4  
Tel: (780) 790 3900  
Fax: (780) 790 3904

### **Prepared for:**



**Aviation Strategy Action Group**  
11810 Kingsway Avenue  
Edmonton, AB T5G 0X5  
Tel: 780-452-9955  
Fax: 780-413-9918

### **Prepared by:**



PRYDE SCHROPP MCCOMB INC.  
AVIATION GROUP

**Pryde Schropp McComb, Inc.**  
204-17707 105 Avenue  
Edmonton, AB T5S 1T1  
Tel: 780-444-1133  
Fax: 780-484-0877

Revision No. 3  
February 18, 2003  
Project No. 11451



# Alberta Regional/Local Airport Inventory Study

## Airport Summary Report

### Fort McMurray Airport (YMM)

#### General Info

Fort McMurray (YMM)  
Passenger/Commercial - Regional

Distance From Community (mile): 7  
Latitude: 56.6500°, Longitude: -111.2167°

#### Owner and Operator Info

Owner: Municipality of Wood Buffalo  
Operator: Fort McMurray Airport Commission  
Former Ownership: Transport Canada  
Date of Change: March 31, 1999

#### Contact Info

Mr. Darryl Wightman  
Airport Manager  
Fort McMurray Airport  
Site 1 Box 9 RR1  
Fort McMurray  
T9H 5B4  
(780) 790 3900(780) , Fax: 790 3904

#### Airport Organization

Ownership Structure:  
Corporation

Organizational Structure:  
Mayor/Municipal Manager

Role of Airport:  
---

#### Runway Data

Primary: "07-25", 6000x150 (Asphalt)  
constructed 1954; last rehabilitation  
1984; Poor condition; replacement 2003  
(\$1700000)

Secondary: ---

#### Taxiway Data

Primary: "A"; 5600x75 (Asphalt)  
constructed 1979; Poor condition;  
replacement 2003 (\$2000000)

Secondary: "B"; 475x75 (Asphalt)  
constructed 1955; last rehabilitation  
1984; Poor condition; replacement 2003

Third: "C"; 475x50 (Asphalt)  
constructed 1955; last rehabilitation 1984;  
Poor condition; replacement 2003 (\$66000)

Fourth: "D"; 405x75 (Asphalt)  
constructed 1979; replacement 2003  
(\$104000)

#### Apron Data

Primary: "II"; (Concrete)  
good condition;

Secondary: "I"; (Asphalt)  
poor condition; replacement 2005  
(\$250000)

#### Landside Facility Data

Entrance Road: size asphalt; replacement 2005  
(\$180000)

Parking Lot: replacement 2005 (\$208000)

Fencing: size 6ft; type chain link around terminal  
area;

#### Building Data

ATB: constructed 1986; good condition;

Disability Access:

Field Electrical Centre: constructed 1982; good  
condition;

*Alberta Regional/Local Airport Inventory Study*  
 Airport Summary Report

**Fort McMurray Airport (YMM)**

**Lighting Data**

Primary Edgelighting: TE (Threshold and Runway End)  
 constructed 2001; good condition;

Approach Slope Indicator 1: P2 (PAPI - Aircraft up to 25')  
 constructed 2001; good condition;

Approach Slope Indicator 2: P2 (PAPI - Aircraft up to 25')  
 constructed 2001; good condition;

ARCAL: Type: ---

Windssock: 2 windsocks;  
 constructed 2001; good condition;

**Water / Sewer Data**

Water Supply: Municipal Service; good  
 condition;

Sewage: ---

**Vicinity Protection,  
 Caveat, and Right of Way**

Vicinity Protection: Yes  
 Caveat: Yes  
 Right of Way: Yes

**Drainage Data**

Surface: \_\_\_\_\_ Subsurface: \_\_\_\_\_

**Peak Period Info**

	Spring	Summer	Fall	Winter	Average
Peak Apron Aircraft Parked:					
Design Aircraft for Airport:	---				

## Fort McMurray Airport (YMM)

### Onsite Business Data

FBO: Yes, 4; Shell, McMurray Aviation, Universal Aviation, Bor

AC Maintenance: Yes, 2; Mikisew Air and McMurray Aviation

Industrial Buildings: Yes, ;

Crop Spraying Activities:

Hangars: Yes, 12;

Chemicals Stored on site:

### Operation and Maintenance Budget

	1997	1998	1999	2000	2001
Total Annual Maintenance Budget					

### Economic Activity Information

Major Economic Industries in Region: Oil & Gas/Forestry

How is the Airport Vital to the Region: The is only one road in/out of Region

### Airport Activity Info

	1997	1998	1999	2000	2001
Annual Aircraft Movements:					
Annual Passenger Movements:					

### Commercial Airline Info

WestJet (737, scheduled)

Jazz (F28, scheduled)

Mikisew (J31, scheduled)

Canadian Airline (North West) (J31, scheduled)

Corporate Express (Saab 340, scheduled)

McMurray Aviation (Caravan, scheduled)

### Airport Revenue Data

	1997	1998	1999	2000	2001
Total Annual Revenue:					

### Airport Expenditure Data

	1997	1998	1999	2000	2001
Total Annual Expenditure					

*Alberta Regional/Local Airport Inventory Study*  
Airport Summary Report

Fort McMurray Airport (YMM)

**Historic Capital Expenditures**

Year	Project Name	Funding Source	Description

# ALBERTA REGIONAL/LOCAL AIRPORT INVENTORY STUDY ASSESSMENT OF FACILITIES

---

## AIRPORT INFORMATION REPORT - 2002 FORT MCMURRAY/MILDRED LAKE AIRPORT (CER4)

---



*Fort McMurray/Mildred Lake Airport Aerial Photographs taken August 07, 2002*

---

### Airport Contact Information:

Travel Manager/Chief Pilot  
Syncrude  
Fort McMurray, AB T9H 3H5  
Tel: (780) 791 1918/790 5094  
Fax: (780) 790 6446

### Prepared for:



**Aviation Strategy Action Group**  
11810 Kingsway Avenue  
Edmonton, AB T5G 0X5  
Tel: 780-452-9955  
Fax: 780-413-9918

### Prepared by:



PRYDE SCHROPP MCCOMB INC.  
AVIATION GROUP

**Pryde Schropp McComb, Inc.**  
204-17707 105 Avenue  
Edmonton, AB T5S 1T1  
Tel: 780-444-1133  
Fax: 780-484-0877

Revision No. 3  
February 18, 2003  
Project No. 11451

# Alberta Regional/Local Airport Inventory Study

Airport Summary Report

## Fort McMurray/Mildred Lake Airport (ER4)

### General Info

Fort McMurray/Mildred Lake (ER4)

Distance From Community (mile): 2.2

Latitude: 57.0500°, Longitude: -111.5667°

### Owner and Operator Info

Owner: Syncrude Canada Ltd.

Operator: Syncrude Canada Ltd.

Former Ownership: No Change

Date of Change: ---

### Contact Info

Mr. Dale Henderson

Travel Manager/Chief Pilot

Syncrude

P.O. Bag 4023 MD 9000

Fort McMurray

T9H 3H5

(780) 791 1918/790 5094(780) , Fax: 790

6446

### Airport Organization

Ownership Structure:

---

Organizational Structure:

---

Role of Airport:

---

### Runway Data

Primary: "11-29", 5000x100 (Gravel)  
constructed 1958; last rehabilitation  
1999; Good condition;

Secondary: ---

### Taxiway Data

Primary: ---

Secondary: ---

Third: ---

Fourth: ---

### Apron Data

Primary: ---

Secondary: ---

### Landside Facility Data

Entrance Road: ---

Parking Lot: ---

Fencing: ---

### Building Data

ATB: ---

Disability Access: ---

Field Electrical Centre: ---



## Fort McMurray/Mildred Lake Airport (ER4)

### Onsite Business Data

FBO: No	AC Maintenance: No
Industrial Buildings: No	Crop Spraying Activities:
Hangars: No	Chemicals Stored on site:

### Operation and Maintenance Budget

	1997	1998	1999	2000	2001
Total Annual Maintenance Budget					

### Economic Activity Information

### Airport Activity Info

	1997	1998	1999	2000	2001
Annual Aircraft Movements:					
Annual Passenger Movements:					

### Commercial Airline Info

---

### Airport Revenue Data

	1997	1998	1999	2000	2001
Total Annual Revenue:					

### Airport Expenditure Data

	1997	1998	1999	2000	2001
Total Annual Expenditure					



*Alberta Regional/Local Airport Inventory Study*  
Airport Summary Report

Fort McMurray/Mildred Lake Airport (ER4)

**Historic Capital Expenditures**

Year	Project Name	Funding Source	Description

# ALBERTA REGIONAL/LOCAL AIRPORT INVENTORY STUDY ASSESSMENT OF FACILITIES

---

## AIRPORT INFORMATION REPORT - 2002 FORT VERMILION AIRPORT (CEZ4)

---



*Fort Vermilion Airport Aerial Photographs taken August 22, 2002*

---

### Airport Contact Information:

Mr. Alan Cronkhite  
Project Services Technologist  
Municipal District of Mackenzie 23  
P.O. Box 1690  
La Crete, AB T0H 2H0  
Tel: (780) 928 3983  
Fax: (780) 928 3636

### Prepared for:



**Aviation Strategy Action Group**  
11810 Kingsway Avenue  
Edmonton, AB T5G 0X5  
Tel: 780-452-9955  
Fax: 780-413-9918

### Prepared by:



**Pryde Schropp McComb, Inc.**  
204-17707 105 Avenue  
Edmonton, AB T5S 1T1  
Tel: 780-444-1133  
Fax: 780-484-0877

Revision No. 3  
February 18, 2003  
Project No. 11451

# Alberta Regional/Local Airport Inventory Study

## Airport Summary Report

### Fort Vermilion Airport (EZ4)

#### General Info

Fort Vermilion (EZ4)  
Municipal

Distance From Community (mile): 2.3  
Latitude: 58.4000°, Longitude: -115.9500°

#### Owner and Operator Info

Owner: MD 23  
Operator: ---  
Former Ownership: No Change  
Date of Change: ---

#### Contact Info

Mr. Ian Cosh  
(780) 928 3636(780) , Fax: 928-3983

#### Airport Organization

Ownership Structure:  
---

Organizational Structure:  
---

Role of Airport:  
To provide service to the surrounding communities

#### Runway Data

Primary: "07-25", 3000x100 (Asphalt)  
constructed 1978; last rehabilitation  
2000; Good condition; replacement 2009  
(\$585000)

Secondary: ---

#### Taxiway Data

Primary: ---

Secondary: ---

Third: ---

Fourth: ---

#### Apron Data

Primary: "1"; (Asphalt)  
constructed 1978; last rehabilitation  
2001; good condition; replacement 2009  
(\$171000)

Secondary: ---

#### Landside Facility Data

Entrance Road: size 10m; type asphalt; fair  
condition; replacement 2007 (\$9000)

Parking Lot: size 30mx10m; type gravel; last  
rehabilitation 2001; good condition;

Fencing: ---

#### Building Data

ATB: size 10mx14m; type 1 level; constructed  
1983; good condition;

Disability Access: good condition;

Field Electrical Centre: ---



## Fort Vermilion Airport (EZ4)

### Onsite Business Data

FBO: No	AC Maintenance: Yes, ; Little Red Air Service
Industrial Buildings: Yes, ; MD #23 Maintenance Shed	Crop Spraying Activities:
Hangars: Yes, 1; Little Red Air Service	Chemicals Stored on site:

### Operation and Maintenance Budget

	1997	1998	1999	2000	2001
Total Annual Maintenance Budget					

### Economic Activity Information

Road Distance to Nearest Airport Sched. Pax Service: 90  
 Road Distance to Nearest Airport MedEvac Service: 90  
 Road Distance to Nearest Airport Cargo Service: 90  
 Road Distance to Nearest Airport AME Service: 90  
 Road Distance to Nearest Airport Fire Suppression Service: 90  
 Major Economic Industries in Region: Forestry/Oil & Gas  
 How is the Airport Vital to the Region: Provides services to the reserves, which are otherwise isolated

### Airport Activity Info

	1997	1998	1999	2000	2001
Annual Aircraft Movements:					
Annual Passenger Movements:					

### Commercial Airline Info

Little Red Air Service (C-206 Islander, King Air 100, Charter/Medivac)

### Airport Revenue Data

	1997	1998	1999	2000	2001
Total Annual Revenue:					

### Airport Expenditure Data

	1997	1998	1999	2000	2001
Total Annual Expenditure					

*Alberta Regional/Local Airport Inventory Study*  
 Airport Summary Report

Fort Vermilion Airport (EZ4)

**Historic Capital Expenditures**

Year	Project Name	Funding Source	Description
2002		Provincial	Airport overlay
1991		Provincial	Purchase and install NDB
1988		Provincial	Runway overlay and parking apron expansion
1987		Provincial	Upgrade airfield lighting
1986		Provincial	Purchase and install DME
1985		Provincial	Site Clean up
1984		Provincial	Terminal Building
1984		Provincial	Airport Equipment Building
1983		Provincial	Construction of air Terminal Building
1978		Provincial	Paving of runway, taxiway and apron
1977		Provincial	Installation of airport lighting
1967		Provincial	Provincial share of construction of a new gravel runway, taxiway and aircraft parking

# ALBERTA REGIONAL/LOCAL AIRPORT INVENTORY STUDY ASSESSMENT OF FACILITIES

---

## AIRPORT INFORMATION REPORT - 2002 FOX CREEK AIRPORT (CED4)

---



*Fox Creek Airport Aerial Photographs taken July 22, 2002*

---

### Airport Contact Information:

Mr. Larry Baran  
Town Manager  
Town of Fox Creek  
Fox Creek, AB T0H 1P0  
Tel: (780) 622 3896  
Fax: (780) 622 4247

### Prepared for:



**Aviation Strategy Action Group**  
11810 Kingsway Avenue  
Edmonton, AB T5G 0X5  
Tel: 780-452-9955  
Fax: 780-413-9918

### Prepared by:



PRYDE SCHROPP McCOMB INC.  
AVIATION GROUP

**Pryde Schropp McComb, Inc.**  
204-17707 105 Avenue  
Edmonton, AB T5S 1T1  
Tel: 780-444-1133  
Fax: 780-484-0877

Revision No. 3  
February 18, 2003  
Project No. 11451

# Alberta Regional/Local Airport Inventory Study

Airport Summary Report

## Fox Creek Airport (ED4)

### General Info

Fox Creek (ED4)  
Municipal

Distance From Community (mile): 2  
Latitude: 54.3833°, Longitude: -116.7667°

### Owner and Operator Info

Owner: Town of Fox Creek  
Operator: Town of Fox Creek  
Former Ownership: Transport Canada  
Date of Change: August 1, 1996

### Contact Info

Mr. Larry Baran  
Town Manager  
Town of Fox Creek  
Box 149  
Fox Creek  
T0H 1P0  
(780) 622 3896(780) , Fax: 622 4247

### Airport Organization

Ownership Structure:

---

Organizational Structure:

---

Role of Airport:

---

### Runway Data

Primary: "10-28", 2950x75 (Asphalt)  
last rehabilitation 1987; Fair condition;  
replacement 2004 (\$393000)

Secondary: ---

### Taxiway Data

Primary: "A"; (Asphalt)  
Fair condition; replacement 2004 (\$20000)

Secondary: ---

Third: ---

Fourth: ---

### Apron Data

Primary: "1"; (Asphalt)  
fair condition; replacement 2004  
(\$146000)

Secondary: ---

### Landside Facility Data

Entrance Road: type gravel;

Parking Lot: ---

Fencing: size 4 ft. barb wire along highway/rest  
nothing;

### Building Data

ATB: type atco trailer;

Disability Access: ---

Field Electrical Centre: type tool shed; poor  
condition; replacement 2010  
(\$150000)





## Fox Creek Airport (ED4)

### Onsite Business Data

FBO: No	AC Maintenance: No
Industrial Buildings: No	Crop Spraying Activities:
Hangars: No	Chemicals Stored on site:

### Operation and Maintenance Budget

	1997	1998	1999	2000	2001
Total Annual Maintenance Budget					

### Economic Activity Information

### Airport Activity Info

	1997	1998	1999	2000	2001
Annual Aircraft Movements:					
Annual Passenger Movements:					

### Commercial Airline Info

---

### Airport Revenue Data

	1997	1998	1999	2000	2001
Total Annual Revenue:					

### Airport Expenditure Data

	1997	1998	1999	2000	2001
Total Annual Expenditure					

*Alberta Regional/Local Airport Inventory Study*  
 Airport Summary Report

**Fox Creek Airport (ED4)**

**Historic Capital Expenditures**

Year	Project Name	Funding Source	Description
1994		Provincial	Preliminary survey for runway extension
1993		Provincial	Preliminary survey
1991		Provincial	Purchase and install NDB
1991		Provincial	Purchase and install DME
1988		Provincial	Completion of runway paving
1987		Provincial	Paving of runway
1987		Provincial	New airfield lighting installation
1986		Provincial	Grading of new runway (3000' x 75')
1978		Provincial	Completion of lighting installation
1977		Provincial	Installation of airfield lighting on gravel runway

# ALBERTA REGIONAL/LOCAL AIRPORT INVENTORY STUDY ASSESSMENT OF FACILITIES

---

## AIRPORT INFORMATION REPORT - 2002 FOX LAKE AIRPORT (CEC3)

---



*Fox Lake Airport Aerial Photographs taken August 22, 2002*

---

### **Airport Contact Information:**

Mr. Craig Halonen  
Operations Manager  
Little Red Air Service  
Fort Vermillion, AB T0H 1N0  
Tel: (780) 927 4630  
Fax: (780) 927 3667

### **Prepared for:**



**Aviation Strategy Action Group**  
11810 Kingsway Avenue  
Edmonton, AB T5G 0X5  
Tel: 780-452-9955  
Fax: 780-413-9918

### **Prepared by:**



PRYDE SCHROPP MCCOMB INC.  
AVIATION GROUP

**Pryde Schropp McComb, Inc.**  
204-17707 105 Avenue  
Edmonton, AB T5S 1T1  
Tel: 780-444-1133  
Fax: 780-484-0877

Revision No. 3  
February 18, 2003  
Project No. 11451

# Alberta Regional/Local Airport Inventory Study

## Airport Summary Report

### Fox Lake Airport (EC3)

#### General Info

Fox Lake (EC3)

Distance From Community (mile): 1

Latitude: 58.4667°, Longitude: -114.5500°

#### Owner and Operator Info

Owner: Little Red River Cree Nation

Operator: Little Red Air Service Ltd.

Former Ownership: ---

Date of Change: ---

#### Contact Info

Mr. Craig Halonen

Operations Manager

Little Red Air Service

Box 584

Fort Vermillion

TOH 1N0

(780) 927 4630(780) , Fax: 927 3667

#### Airport Organization

Ownership Structure:

---

Organizational Structure:

---

Role of Airport:

---

#### Runway Data

Primary: "08-26", 3500x100 (Gravel)  
Good condition;

Secondary: ---

#### Taxiway Data

Primary: "A"; (Gravel)  
Good condition;

Secondary: "B"; (Gravel)  
Good condition;

Third: ---

Fourth: ---

#### Apron Data

Primary: "1"; (Gravel)  
good condition;

Secondary: "Run Up Pad"; (Concrete)  
good condition;

#### Landside Facility Data

Entrance Road: ---

Parking Lot: ---

Fencing: ---

#### Building Data

ATB: ---

Disability Access: ---

Field Electrical Centre: ---



## Fox Lake Airport (EC3)

### Onsite Business Data

FBO: No	AC Maintenance: No
Industrial Buildings: No	Crop Spraying Activities:
Hangars: No	Chemicals Stored on site:

### Operation and Maintenance Budget

	1997	1998	1999	2000	2001
Total Annual Maintenance Budget					

### Economic Activity Information

### Airport Activity Info

	1997	1998	1999	2000	2001
Annual Aircraft Movements:					
Annual Passenger Movements:					

### Commercial Airline Info

---

### Airport Revenue Data

	1997	1998	1999	2000	2001
Total Annual Revenue:					

### Airport Expenditure Data

	1997	1998	1999	2000	2001
Total Annual Expenditure					

*Alberta Regional/Local Airport Inventory Study*  
Airport Summary Report

Fox Lake Airport (EC3)

**Historic Capital Expenditures**

Year	Project Name	Funding Source	Description



# ALBERTA REGIONAL/LOCAL AIRPORT INVENTORY STUDY ASSESSMENT OF FACILITIES

---

## AIRPORT INFORMATION REPORT - 2002 GARDEN RIVER AIRPORT (CFU4)

---



*Garden River Airport Aerial Photographs taken August 21, 2002*

---

### **Airport Contact Information:**

Mr. Craig Halonen  
Operations Manager  
Little Red Air Service  
Fort Vermillion, AB T0H 1N0  
Tel: (780) 927 4630  
Fax: (780) 927 3667

### **Prepared for:**



**Aviation Strategy Action Group**  
11810 Kingsway Avenue  
Edmonton, AB T5G 0X5  
Tel: 780-452-9955  
Fax: 780-413-9918

### **Prepared by:**



PRYDE SCHROPP MCCOMB INC.  
AVIATION GROUP

**Pryde Schropp McComb, Inc.**  
204-17707 105 Avenue  
Edmonton, AB T5S 1T1  
Tel: 780-444-1133  
Fax: 780-484-0877

Revision No. 3  
February 18, 2003  
Project No. 11451

# Alberta Regional/Local Airport Inventory Study

Airport Summary Report

## Garden River Airport (FU4)

<b>General Info</b> Garden River (FU4) Distance From Community (mile): 1 Latitude: 58.7167°, Longitude: -113.8833°	
<b>Owner and Operator Info</b> Owner: --- Operator: --- Former Ownership: --- Date of Change: ---	<b>Contact Info</b> Mr. Craig Halonen Operations Manager Little Red Air Service Box 584 Fort Vermillion T0H 1N0 (780) 927 4630(780) , Fax: 927 3667
<b>Airport Organization</b> Ownership Structure: --- Organizational Structure: --- Role of Airport: ---	<b>Runway Data</b> Primary: "07-25", 3000x75 (Turf) Good condition; Secondary: ---
<b>Taxiway Data</b> Primary: --- Secondary: --- Third: --- Fourth: ---	<b>Apron Data</b> Primary: --- Secondary: ---
<b>Landside Facility Data</b> Entrance Road: --- Parking Lot: --- Fencing: ---	<b>Building Data</b> ATB: --- Disability Access: --- Field Electrical Centre: ---



## Garden River Airport (FU4)

Onsite Business Data	
FBO: No	AC Maintenance: No
Industrial Buildings: No	Crop Spraying Activities:
Hangars: No	Chemicals Stored on site:

Operation and Maintenance Budget	1997	1998	1999	2000	2001
Total Annual Maintenance Budget					

Economic Activity Information

Airport Activity Info	1997	1998	1999	2000	2001
Annual Aircraft Movements:					
Annual Passenger Movements:					

Commercial Airline Info
---

Airport Revenue Data	1997	1998	1999	2000	2001
Total Annual Revenue:					

Airport Expenditure Data	1997	1998	1999	2000	2001
Total Annual Expenditure					

*Alberta Regional/Local Airport Inventory Study*  
Airport Summary Report

Garden River Airport (FU4)

<b>Historic Capital Expenditures</b>			
Year	Project Name	Funding Source	Description

# ALBERTA REGIONAL/LOCAL AIRPORT INVENTORY STUDY ASSESSMENT OF FACILITIES

---

## AIRPORT INFORMATION REPORT - 2002 GLENDON AIRPORT (CFP5)

---



*Glendon Airport Aerial Photographs taken August 16, 2002*

---

### Airport Contact Information:

Mr. Dave Woycenko  
Bonnyville, AB T9N 2J1  
Tel: (780) 635 2165  
Fax: (780) 635 2165

### Prepared for:



**Aviation Strategy Action Group**  
11810 Kingsway Avenue  
Edmonton, AB T5G 0X5  
Tel: 780-452-9955  
Fax: 780-413-9918

### Prepared by:



**Pryde Schropp McComb, Inc.**  
204-17707 105 Avenue  
Edmonton, AB T5S 1T1  
Tel: 780-444-1133  
Fax: 780-484-0877

Revision No. 3  
February 18, 2003  
Project No. 11451

Alberta Regional/Local Airport Inventory Study  
Airport Summary Report

Glendon Airport (FP5)

<b>General Info</b> Glendon (FP5) Private		Distance From Community (mile): 2.5 Latitude: 54.2667°, Longitude: -111.0667°
<b>Owner and Operator Info</b> Owner: Dave Woycenko Operator: Dave Woycenko Former Ownership: --- Date of Change: ---	<b>Contact Info</b> Mr. Dave Woycenko Box 7698 Bonnyville T9N 2J1 (780) 635 2165(780) , Fax: 635 2165	
<b>Airport Organization</b> Ownership Structure: ---  Organizational Structure: ---  Role of Airport: ---	<b>Runway Data</b> Primary: "16-34", 2200x70 (Turf) constructed 1995; Good condition;  Secondary: ---	
<b>Taxiway Data</b> Primary: ---  Secondary: ---  Third: ---  Fourth: ---	<b>Apron Data</b> Primary: ---  Secondary: ---	
<b>Landside Facility Data</b> Entrance Road: ---  Parking Lot: ---  Fencing: ---	<b>Building Data</b> ATB: ---  Disability Access: ---  Field Electrical Centre: ---	

## Glendon Airport (FP5)

---

### Lighting Data

Primary Edgelighting: ---

Approach Slope Indicator 1: ---

Approach Slope Indicator 2: ---

ARCAL: Type: ---

Windsock: 0 windsocks;

### Water / Sewer Data

Water Supply: ---

Sewage: ---

### Vicinity Protection, Caveat, and Right of Way

Vicinity Protection: No

Caveat: No

Right of Way: No

### Drainage Data

Surface: ---

Subsurface: ---

### Peak Period Info

	Spring	Summer	Fall	Winter	Average
Peak Apron Aircraft Parked:					
Design Aircraft for Airport:					---



## Glendon Airport (FP5)

### Onsite Business Data

FBO: No	AC Maintenance: No
Industrial Buildings: No	Crop Spraying Activities:
Hangars: Yes, 1; Dave Woycenko	Chemicals Stored on site:

### Operation and Maintenance Budget

	1997	1998	1999	2000	2001
Total Annual Maintenance Budget					

### Economic Activity Information

### Airport Activity Info

	1997	1998	1999	2000	2001
Annual Aircraft Movements:					
Annual Passenger Movements:					

### Commercial Airline Info

---

### Airport Revenue Data

	1997	1998	1999	2000	2001
Total Annual Revenue:					

### Airport Expenditure Data

	1997	1998	1999	2000	2001
Total Annual Expenditure					

*Alberta Regional/Local Airport Inventory Study*  
Airport Summary Report

**Glendon Airport (FP5)**

---

<b>Historic Capital Expenditures</b>			
Year	Project Name	Funding Source	Description

# ALBERTA REGIONAL/LOCAL AIRPORT INVENTORY STUDY ASSESSMENT OF FACILITIES

---

## AIRPORT INFORMATION REPORT - 2002 GORDON LAKE AIRPORT (CFW2)

---



*Gordon Lake Airport Aerial Photographs taken August 08, 2002*

---

### Airport Contact Information:

Mr. Brian Stanton  
W.A.O.O.  
Alberta Sustainable Resource Development - Land and Forest Division  
Lac La Biche, AB T0A 2C0  
Tel: (780) 623 5240  
Fax: (780) 623 2570

### Prepared for:



**Aviation Strategy Action Group**  
11810 Kingsway Avenue  
Edmonton, AB T5G 0X5  
Tel: 780-452-9955  
Fax: 780-413-9918

### Prepared by:



PRYDE SCHROPP MCCOMB INC.  
AVIATION GROUP

**Pryde Schropp McComb, Inc.**  
204-17707 105 Avenue  
Edmonton, AB T5S 1T1  
Tel: 780-444-1133  
Fax: 780-484-0877

Revision No. 3  
February 18, 2003  
Project No. 11451

# Alberta Regional/Local Airport Inventory Study

## Airport Summary Report

### Gordon Lake Airport (FW2)

<b>General Info</b> Gordon Lake (FW2) Distance From Community (mile): Latitude: 56.6167°, Longitude: -110.5000°	
<b>Owner and Operator Info</b> Owner: --- Operator: --- Former Ownership: --- Date of Change: ---	<b>Contact Info</b> Mr. Brian Stanton W.A.O.O. Alberta Sustainable Resource Development - Land and Forest Division Box 450 Lac La Biche T0A 2C0 (780) 623 5240(780) , Fax: 623 2570
<b>Airport Organization</b> Ownership Structure: --- Organizational Structure: --- Role of Airport: ---	<b>Runway Data</b> Primary: "15-33", 2200x50 (Turf)  Secondary: ---
<b>Taxiway Data</b> Primary: ---  Secondary: ---  Third: ---  Fourth: ---	<b>Apron Data</b> Primary: ---  Secondary: ---
<b>Landside Facility Data</b> Entrance Road: ---  Parking Lot: ---  Fencing: ---	<b>Building Data</b> ATB: ---  Disability Access: ---  Field Electrical Centre: ---

*Alberta Regional/Local Airport Inventory Study*  
Airport Summary Report

**Gordon Lake Airport (FW2)**

---

<b>Lighting Data</b>
Primary Edgelighting: ---
Approach Slope Indicator 1: ---
Approach Slope Indicator 2: ---
ARCAL: Type: ---
Windsock: 0 windsocks;

<b>Water / Sewer Data</b>
Water Supply: ---
Sewage: ---

<b>Vicinity Protection, Caveat, and Right of Way</b>
Vicinity Protection: No
Caveat: No
Right of Way: No

<b>Drainage Data</b>
Surface: ---
Subsurface: ---

<b>Peak Period Info</b>	Spring	Summer	Fall	Winter	Average
Peak Apron Aircraft Parked:					
Design Aircraft for Airport:					

## Gordon Lake Airport (FW2)

Onsite Business Data	
FBO: No	AC Maintenance: No
Industrial Buildings: No	Crop Spraying Activities:
Hangars: No	Chemicals Stored on site:

Operation and Maintenance Budget	1997	1998	1999	2000	2001
Total Annual Maintenance Budget					

Economic Activity Information

Airport Activity Info	1997	1998	1999	2000	2001
Annual Aircraft Movements:					
Annual Passenger Movements:					

Commercial Airline Info
---

Airport Revenue Data	1997	1998	1999	2000	2001
Total Annual Revenue:					

Airport Expenditure Data	1997	1998	1999	2000	2001
Total Annual Expenditure					

*Alberta Regional/Local Airport Inventory Study*  
Airport Summary Report

Gordon Lake Airport (FW2)

---

**Historic Capital Expenditures**

Year	Project Name	Funding Source	Description

# ALBERTA REGIONAL/LOCAL AIRPORT INVENTORY STUDY ASSESSMENT OF FACILITIES

---

## AIRPORT INFORMATION REPORT - 2002 GRANDE AIRPORT (CFA5)

---



*Grande Airport Aerial Photographs taken August 09, 2002*

---

### Airport Contact Information:

Mr. Brian Stanton  
W.A.O.O.  
Alberta Sustainable Resource Development - Land and Forest Division  
Lac La Biche, AB T0A 2C0  
Tel: (780) 623 5240  
Fax: (780) 623 2570

### Prepared for:



#### Aviation Strategy Action Group

11810 Kingsway Avenue  
Edmonton, AB T5G 0X5  
Tel: 780-452-9955  
Fax: 780-413-9918

### Prepared by:



PRYDE SCHROPP McCOMB INC.  
AVIATION GROUP

#### Pryde Schropp McComb, Inc.

204-17707 105 Avenue  
Edmonton, AB T5S 1T1  
Tel: 780-444-1133  
Fax: 780-484-0877

Revision No. 3  
February 18, 2003  
Project No. 11451



# Alberta Regional/Local Airport Inventory Study

## Airport Summary Report

### Grande Airport (FA5)

<b>General Info</b> Grande (FA5) Distance From Community (mile): Latitude: 56.3000°, Longitude: -112.2333°	
<b>Owner and Operator Info</b> Owner: --- Operator: --- Former Ownership: --- Date of Change: ---	<b>Contact Info</b> Mr. Brian Stanton W.A.O.O. Alberta Sustainable Resource Development - Land and Forest Division Box 450 Lac La Biche T0A 2C0 (780) 623 5240(780) , Fax: 623 2570
<b>Airport Organization</b> Ownership Structure: --- Organizational Structure: --- Role of Airport: ---	<b>Runway Data</b> Primary: "03-21", 2400x100 (Turf)  Secondary: ---
<b>Taxiway Data</b> Primary: ---  Secondary: ---  Third: ---  Fourth: ---	<b>Apron Data</b> Primary: ---  Secondary: ---
<b>Landside Facility Data</b> Entrance Road: ---  Parking Lot: ---  Fencing: ---	<b>Building Data</b> ATB: ---  Disability Access: ---  Field Electrical Centre: ---

*Alberta Regional/Local Airport Inventory Study*  
Airport Summary Report

**Grande Airport (FA5)**

---

<p><b>Lighting Data</b></p> <p>Primary Edgelighting: ---</p> <p>Approach Slope Indicator 1: ---</p> <p>Approach Slope Indicator 2: ---</p> <p style="text-align: center;">ARCAL: Type: ---</p> <p>Windssock: 0 windsocks;</p>	<p><b>Water / Sewer Data</b></p> <p>Water Supply: ---</p> <p>Sewage: ---</p> <p><b>Vicinity Protection, Caveat, and Right of Way</b></p> <p>Vicinity Protection: No Caveat: No Right of Way: No</p>
--	---

<p><b>Drainage Data</b></p>	<p>Surface: ---</p>	<p>Subsurface: ---</p>
-----------------------------	---------------------	------------------------

<p><b>Peak Period Info</b></p>	<p>Spring    Summer    Fall    Winter    Average</p>
Peak Apron Aircraft Parked:	
Design Aircraft for Airport:	---

## Grande Airport (FA5)

### Onsite Business Data

FBO: No	AC Maintenance: No
Industrial Buildings: No	Crop Spraying Activities:
Hangars: No	Chemicals Stored on site:

### Operation and Maintenance Budget

	1997	1998	1999	2000	2001
Total Annual Maintenance Budget					

### Economic Activity Information

### Airport Activity Info

	1997	1998	1999	2000	2001
Annual Aircraft Movements:					
Annual Passenger Movements:					

### Commercial Airline Info

---

### Airport Revenue Data

	1997	1998	1999	2000	2001
Total Annual Revenue:					

### Airport Expenditure Data

	1997	1998	1999	2000	2001
Total Annual Expenditure					

***Alberta Regional/Local Airport Inventory Study***  
 Airport Summary Report

**Grande Airport (FA5)**

**Historic Capital Expenditures**

Year	Project Name	Funding Source	Description

# ALBERTA REGIONAL/LOCAL AIRPORT INVENTORY STUDY ASSESSMENT OF FACILITIES

---

## AIRPORT INFORMATION REPORT - 2002 GRANDE CACHE AIRPORT (CEQ5)

---



*Grande Cache Airport Aerial Photographs taken August 14, 2002*

---

### Airport Contact Information:

Mr. Daryl Taitinger  
Airport Manager  
Grande Cache Airport  
Grande Cache, AB T0E 0Y0  
Tel: (780) 827 5229  
Fax: (780) 827 2275

### Prepared for:



**Aviation Strategy Action Group**  
11810 Kingsway Avenue  
Edmonton, AB T5G 0X5  
Tel: 780-452-9955  
Fax: 780-413-9918

### Prepared by:



PRYDE SCHROPP MCCOMB INC.  
AVIATION GROUP

**Pryde Schropp McComb, Inc.**  
204-17707 105 Avenue  
Edmonton, AB T5S 1T1  
Tel: 780-444-1133  
Fax: 780-484-0877

Revision No. 3  
February 18, 2003  
Project No. 11451

# Alberta Regional/Local Airport Inventory Study

Airport Summary Report

## Grande Cache Airport (EQ5)

### General Info

Grande Cache (EQ5)

Distance From Community (mile): 9

Latitude: 53.9167°, Longitude: -118.8667°

### Owner and Operator Info

Owner: ---

Operator: ---

Former Ownership: ---

Date of Change: ---

### Contact Info

Mr. Daryl Taitinger

Airport Manager

Grande Cache Airport

P.O. Box 300

Grande Cache

TOE 0Y0

(780) 827 5229(780) , Fax: 827 2275

### Airport Organization

Ownership Structure:

---

Organizational Structure:

---

Role of Airport:

---

### Runway Data

Primary: "08-26", 5000x100 (Asphalt)  
constructed 1980; last rehabilitation  
1990; Poor condition; replacement 2003  
(\$1765000)

Secondary: ---

### Taxiway Data

Primary: "A"; (Asphalt)  
constructed 1980; last rehabilitation 1990;  
Poor condition; replacement 2003

Secondary: "W Forestry"; (Asphalt)  
Fair condition; replacement 2003

Third: "E Forestry";  
Fair condition;

Fourth: ---

### Apron Data

Primary: "1"; (Asphalt)  
constructed 1980; last rehabilitation  
1990; poor condition; replacement 2003  
(\$278000)

Secondary: "forestry"; (Asphalt)  
fair condition;

### Landside Facility Data

Entrance Road:

Parking Lot:

Fencing:

### Building Data

ATB:

Disability Access: ---

Field Electrical Centre:

*Alberta Regional/Local Airport Inventory Study*  
 Airport Summary Report

**Grande Cache Airport (EQ5)**

**Lighting Data**

Primary Edgelighting: TE (Threshold and Runway End)  
 constructed 1980; fair condition;  
 replacement 2006 (\$296000)

Approach Slope Indicator 1: V1 (2-BAR VASIS - Aircraft up to 1  
 constructed 1983; fair condition;  
 replacement 2006 (\$60000)

Approach Slope Indicator 2: V1 (2-BAR VASIS - Aircraft up to 1  
 constructed 1983; fair condition;  
 replacement 2006 (\$60000)

ARCAL: Type: "K"; freq 123.2

Windsock: 1 windsocks;  
 constructed 1983; fair condition; replacement 2

**Water / Sewer Data**

Water Supply: Well;

Sewage: ---

**Vicinity Protection,  
 Caveat, and Right of Way**

Vicinity Protection: No  
 Caveat: No  
 Right of Way: No

**Drainage Data**

Surface: \_\_\_\_\_ Subsurface: ---

**Peak Period Info**

	Spring	Summer	Fall	Winter	Average
Peak Apron Aircraft Parked:					
Design Aircraft for Airport:	---				

## Grande Cache Airport (EQ5)

Onsite Business Data	
FBO: No	AC Maintenance: No
Industrial Buildings: No	Crop Spraying Activities:
Hangars: No	Chemicals Stored on site:

Operation and Maintenance Budget	1997	1998	1999	2000	2001
Total Annual Maintenance Budget					

Economic Activity Information

Airport Activity Info	1997	1998	1999	2000	2001
Annual Aircraft Movements:					
Annual Passenger Movements:					

Commercial Airline Info
---

Airport Revenue Data	1997	1998	1999	2000	2001
Total Annual Revenue:					

Airport Expenditure Data	1997	1998	1999	2000	2001
Total Annual Expenditure					



*Alberta Regional/Local Airport Inventory Study*  
 Airport Summary Report

Grande Cache Airport (EQ5)

**Historic Capital Expenditures**

Year	Project Name	Funding Source	Description
1996		Provincial	Replace two hazard beacon light units and install solar power panels
1993		Provincial	Construct new hazard beacon platforms
1990		Provincial	Runway pavement repairs
1988		Provincial	Purchase and install AWOS
1987		Provincial	Purchase and install DME
1987		Provincial	Runway repairs
1986		Provincial	NDB purchase and install
1983		Provincial	VASIS installation and aviation hazard beacons
1980		Provincial	Terminal Building
1980		Provincial	Completion of paving and lighting, construction of maintenance garage
1979		Provincial	Access road construction, initial grading and stockpiling
1978		Provincial	Preliminary tree-clearing and site preparation

# ALBERTA REGIONAL/LOCAL AIRPORT INVENTORY STUDY ASSESSMENT OF FACILITIES

## AIRPORT INFORMATION REPORT - 2002 GRANDE PRAIRIE AIRPORT (CYQU)



*Grande Prairie Airport Aerial Photographs taken July 22, 2002*

### Airport Contact Information:

Mr. Brian Grant  
C.E.O.  
Grande Prairie Airport  
Grande Prairie, AB T8V 7Z5  
Tel: (780) 539 5270  
Fax: (780) 532 1520

### Prepared for:



**Aviation Strategy Action Group**  
11810 Kingsway Avenue  
Edmonton, AB T5G 0X5  
Tel: 780-452-9955  
Fax: 780-413-9918

### Prepared by:



PRYDE SCHROPP MCCOMB INC.  
AVIATION GROUP

**Pryde Schropp McComb, Inc.**  
204-17707 105 Avenue  
Edmonton, AB T5S 1T1  
Tel: 780-444-1133  
Fax: 780-484-0877

Revision No. 3  
February 18, 2003  
Project No. 11451

Alberta Regional/Local Airport Inventory Study  
Airport Summary Report

Grande Prairie Airport (YQU)

**General Info**

Grande Prairie (YQU)  
Passenger/Commercial - Regional

Distance From Community (mile): 3  
Latitude: 55.1333°, Longitude: -118.8167°

**Owner and Operator Info**

Owner: City of Grande Prairie  
Operator: City of Grande Prairie  
Former Ownership: Transport Canada  
Date of Change: February 1, 1997

**Contact Info**

Mr. Brian Grant  
C.E.O.  
Grande Prairie Airport  
Suite 220 10610 Airport Drive  
Grande Prairie  
T8V 7Z5  
(780) 539 5270(780) , Fax: 532 1520

**Airport Organization**

**Ownership Structure:**

City of Grande Prairie leased to Grande Prairie Airport  
Commission

**Organizational Structure:**

Airport Commission/CEO/Manager Finance & Marketing/  
Manager Operations & Terminal Services

**Role of Airport:**

The Grande Prairie Airport serves the city, surrounding area  
and broad region of northern Alberta and Northeast British

**Runway Data**

Primary: "11-29", 6500x200 (Asphalt)  
last rehabilitation 2001; Good condition;  
replacement 2016

Secondary: "07-25", 6200x200 (Asphalt)  
Poor condition; replacement 2003  
(\$2600000)

**Taxiway Data**

Primary: "A1"; (Asphalt)  
Fair condition; replacement 2004 (\$82000)

Secondary: "A2-4"; (Asphalt)  
Fair condition; replacement 2004  
(\$492000)

Third: "A5";  
last rehabilitation 2001; Good condition;

Fourth: "B";  
last rehabilitation 2001; Good condition;

**Apron Data**

Primary: "1"; (Concrete)  
fair condition; replacement 2006  
(\$1500000)

Secondary: "11"; (Asphalt)  
poor condition; replacement 2004  
(\$416000)

**Landside Facility Data**

Entrance Road: poor condition; replacement 2006  
(\$1200000)

Parking Lot:

Fencing:

**Building Data**

ATB:

Disability Access: type ground level;

Field Electrical Centre:

*Alberta Regional/Local Airport Inventory Study*  
 Airport Summary Report

**Grande Prairie Airport (YQU)**

**Lighting Data**  
 Primary Edgelighting: TE (Threshold and Runway End)  
 last rehabilitation 2001; good condition;

Approach Slope Indicator 1: P2 (PAPI - Aircraft up to 25')  
 constructed 1996;

Approach Slope Indicator 2: P2 (PAPI - Aircraft up to 25')  
 constructed 2001; good condition;

ARCAL: Type: "J"; freq 118.1

Windssock: 3 windsocks;  
 good condition;

**Water / Sewer Data**  
 Water Supply: On Site Treatment; good  
 condition;

Sewage: Well; good condition;

**Vicinity Protection,  
 Caveat, and Right of Way**  
 Vicinity Protection: Yes  
 Caveat: Yes  
 Right of Way: Yes

**Drainage Data**  
 Surface: \_\_\_\_\_ Subsurface: \_\_\_\_\_

**Peak Period Info**

	Spring	Summer	Fall	Winter	Average
Peak Apron Aircraft Parked:					
Design Aircraft for Airport:					---

## Grande Prairie Airport (YQU)

### Onsite Business Data

FBO: Yes, 3; Shell; ESSO; Swan Aeromotive	AC Maintenance: Yes, 1;
Industrial Buildings: No	Crop Spraying Activities: Temporary;
Hangars: Yes, 12; Doug Marshall, Terry Lotoski, Swan Aeromotive (2), Weyerhauser, Adventure Aviation, Highland Helicopters, Precision Helicopters, Chandelle Aviation, Dale Guam, Grand	Chemicals Stored on site: no

### Operation and Maintenance Budget

	1997	1998	1999	2000	2001
Total Annual Maintenance Budget					

### Economic Activity Information

Road Distance to Nearest Airport Sched. Pax Service: 130  
 Road Distance to Nearest Airport Fire Suppression Service: 5  
 Major Economic Industries in Region: Agriculture/Forestry/Oil & Gas/Retail Services  
 How is the Airport Vital to the Region: Grande Prairie is a hub for the Peace Country

### Airport Activity Info

	1997	1998	1999	2000	2001
Annual Aircraft Movements:					
Annual Passenger Movements:					

### Commercial Airline Info

---

### Airport Revenue Data

	1997	1998	1999	2000	2001
Total Annual Revenue:					

### Airport Expenditure Data

	1997	1998	1999	2000	2001
Total Annual Expenditure					

*Alberta Regional/Local Airport Inventory Study*  
Airport Summary Report

Grande Prairie Airport (YQU)

**Historic Capital Expenditures**

Year	Project Name	Funding Source	Description

# ALBERTA REGIONAL/LOCAL AIRPORT INVENTORY STUDY ASSESSMENT OF FACILITIES

---

## AIRPORT INFORMATION REPORT - 2002 GRIMSHAW AIRPORT (CFD5)

---



*Grimshaw Airport Aerial Photographs taken July 23, 2002*

---

### Airport Contact Information:

Ms. Cathie Bailey  
Chief Administrator Officer  
Town of Grimshaw  
Grimshaw, AB T0H 1W0  
Tel: (780) 332 4626  
Fax: (780) 332 1250

### Prepared for:



**Aviation Strategy Action Group**  
11810 Kingsway Avenue  
Edmonton, AB T5G 0X5  
Tel: 780-452-9955  
Fax: 780-413-9918

### Prepared by:



PRYDE SCHROPP McCOMB INC.  
AVIATION GROUP

**Pryde Schropp McComb, Inc.**  
204-17707 105 Avenue  
Edmonton, AB T5S 1T1  
Tel: 780-444-1133  
Fax: 780-484-0877

Revision No. 3  
February 18, 2003  
Project No. 11451

*Alberta Regional/Local Airport Inventory Study*  
Airport Summary Report

## Grimshaw Airport (FD5)

<b>General Info</b>	
Grimshaw (FD5)	Distance From Community (mile): 0 Latitude: 56.2000°, Longitude: -117.6167°
<b>Owner and Operator Info</b>	<b>Contact Info</b>
Owner: Town of Grimshaw Operator: Town of Grimshaw Former Ownership: No Change Date of Change: ---	Ms. Cathie Bailey Chief Administrator Officer Town of Grimshaw P.O. Box 377 Grimshaw T0H 1W0 (780) 332 4626(780) , Fax: 332 1250
<b>Airport Organization</b>	<b>Runway Data</b>
Ownership Structure: ---	Primary: "07-25", 3000x75 (Turf) Fair condition; replacement 2007 (\$6000)
Organizational Structure: ---	Secondary: ---
Role of Airport: ---	<b>Apron Data</b>
<b>Taxiway Data</b>	Primary: ---
Primary: ---	Secondary: ---
Secondary: ---	<b>Building Data</b>
Third: ---	ATB: ---
Fourth: ---	Disability Access: ---
<b>Landside Facility Data</b>	Field Electrical Centre: ---
Entrance Road: ---	
Parking Lot: ---	
Fencing: ---	





## Grimshaw Airport (FD5)

### Onsite Business Data

FBO: No	AC Maintenance: No
Industrial Buildings: No	Crop Spraying Activities:
Hangars: No	Chemicals Stored on site:

### Operation and Maintenance Budget

	1997	1998	1999	2000	2001
Total Annual Maintenance Budget					

### Economic Activity Information

### Airport Activity Info

	1997	1998	1999	2000	2001
Annual Aircraft Movements:					
Annual Passenger Movements:					

### Commercial Airline Info

---

### Airport Revenue Data

	1997	1998	1999	2000	2001
Total Annual Revenue:					

### Airport Expenditure Data

	1997	1998	1999	2000	2001
Total Annual Expenditure					

*Alberta Regional/Local Airport Inventory Study*  
Airport Summary Report

Grimshaw Airport (FD5)

**Historic Capital Expenditures**

Year	Project Name	Funding Source	Description

# ALBERTA REGIONAL/LOCAL AIRPORT INVENTORY STUDY ASSESSMENT OF FACILITIES

---

## AIRPORT INFORMATION REPORT - 2002 GRIST LAKE AIRPORT (CFY2)

---



*Grist Lake Airport Aerial Photographs taken August 09, 2002*

---

### **Airport Contact Information:**

Grist Haven Lodge  
Cold Lake, AB T9M 1P3  
Tel: (780) 594 1254  
Fax: (780) 594 3433

### **Prepared for:**



#### **Aviation Strategy Action Group**

11810 Kingsway Avenue  
Edmonton, AB T5G 0X5  
Tel: 780-452-9955  
Fax: 780-413-9918

### **Prepared by:**



PRYDE SCHROPP McCOMB INC.  
AVIATION GROUP

#### **Pryde Schropp McComb, Inc.**

204-17707 105 Avenue  
Edmonton, AB T5S 1T1  
Tel: 780-444-1133  
Fax: 780-484-0877

Revision No. 3  
February 18, 2003  
Project No. 11451

Alberta Regional/Local Airport Inventory Study  
Airport Summary Report

Grist Lake Airport (FY2)

<b>General Info</b> Grist Lake (FY2) Distance From Community (mile): Latitude: 55.4000°, Longitude: -110.4833°	
<b>Owner and Operator Info</b> Owner: --- Operator: --- Former Ownership: --- Date of Change: ---	<b>Contact Info</b> Grist Haven Lodge Box 1350 Cold Lake T9M 1P3 (780) 594 1254(780) , Fax: 594 3433
<b>Airport Organization</b> Ownership Structure: --- Organizational Structure: --- Role of Airport: ---	<b>Runway Data</b> Primary: "13-31", 3000x75 (Sand)  Secondary: ---
<b>Taxiway Data</b> Primary: ---  Secondary: ---  Third: ---  Fourth: ---	<b>Apron Data</b> Primary: ---  Secondary: ---
<b>Landside Facility Data</b> Entrance Road: ---  Parking Lot: ---  Fencing: ---	<b>Building Data</b> ATB: ---  Disability Access: ---  Field Electrical Centre: ---

*Alberta Regional/Local Airport Inventory Study*  
 Airport Summary Report

**Grist Lake Airport (FY2)**

**Lighting Data**

Primary Edgelighting: ---

Approach Slope Indicator 1: ---

Approach Slope Indicator 2: ---

ARCAL: Type: ---

Windsock: 0 windsocks;

**Water / Sewer Data**

Water Supply: ---

Sewage: ---

**Vicinity Protection, Caveat, and Right of Way**

Vicinity Protection: No

Caveat: No

Right of Way: No

**Drainage Data**

Surface: ---

Subsurface: ---

**Peak Period Info**

	Spring	Summer	Fall	Winter	Average
Peak Apron Aircraft Parked:					
Design Aircraft for Airport:	---				

## Grist Lake Airport (FY2)

### Onsite Business Data

FBO: No	AC Maintenance: No
Industrial Buildings: No	Crop Spraying Activities:
Hangars: No	Chemicals Stored on site:

### Operation and Maintenance Budget

	1997	1998	1999	2000	2001
Total Annual Maintenance Budget					

### Economic Activity Information

### Airport Activity Info

	1997	1998	1999	2000	2001
Annual Aircraft Movements:					
Annual Passenger Movements:					

### Commercial Airline Info

---

### Airport Revenue Data

	1997	1998	1999	2000	2001
Total Annual Revenue:					

### Airport Expenditure Data

	1997	1998	1999	2000	2001
Total Annual Expenditure					

*Alberta Regional/Local Airport Inventory Study*  
Airport Summary Report

Grist Lake Airport (FY2)

---

**Historic Capital Expenditures**

Year	Project Name	Funding Source	Description



# ALBERTA REGIONAL/LOCAL AIRPORT INVENTORY STUDY ASSESSMENT OF FACILITIES

## AIRPORT INFORMATION REPORT - 2002 HANNA AIRPORT (CEL4)



*Hanna Airport Aerial Photographs taken August 16, 2002*

### Airport Contact Information:

Mr. J. Duff Carrol  
Town Manager  
Town of Hanna  
Hanna, AB T0J 1P0  
Tel: (403) 854 4433  
Fax: (403) 854 2772

### Prepared for:



### Aviation Strategy Action Group

11810 Kingsway Avenue  
Edmonton, AB T5G 0X5  
Tel: 780-452-9955  
Fax: 780-413-9918

### Prepared by:



PRYDE SCHROPP McCOMB INC.  
AVIATION GROUP

### Pryde Schropp McComb, Inc.

204-17707 105 Avenue  
Edmonton, AB T5S 1T1  
Tel: 780-444-1133  
Fax: 780-484-0877

Revision No. 3  
February 18, 2003  
Project No. 11451

Alberta Regional/Local Airport Inventory Study  
Airport Summary Report

Hanna Airport (EL4)

<b>General Info</b>	
Hanna (EL4)	Distance From Community (mile): 1 Latitude: 51.6333°, Longitude: -111.9000°
<b>Owner and Operator Info</b>	<b>Contact Info</b>
Owner: Town of Hanna Operator: Town of Hanna Former Ownership: --- Date of Change: ---	Mr. J. Duff Carrol Town Manager Town of Hanna P.O. Box 430 Hanna T0J 1P0 (403) 854 4433(403) , Fax: 854 2772
<b>Airport Organization</b>	<b>Runway Data</b>
Ownership Structure: Town of Hanna  Organizational Structure: Committee  Role of Airport: General Aviation/Crop Spraying - Temporary/Medevac/Flying School/Corporate(ATCA Plant, Luscar Mining)	Primary: "12-30", 3535x75 (Asphalt) constructed 1971; last rehabilitation 1993; Good condition; replacement 2009 (\$469000)  Secondary: "02-20", 1800x100 (Turf) Fair condition; replacement 2010 (\$17000)
<b>Taxiway Data</b>	<b>Apron Data</b>
Primary: "A"; (Asphalt) constructed 1971; last rehabilitation 1993; Fair condition; replacement 2009 (\$30000)  Secondary: "B"; (Asphalt) constructed 1971; Fair condition; replacement 2009 (\$11000)  Third: ---  Fourth: ---	Primary: "main"; 300x150 constructed 1971; last rehabilitation 1993; good condition; replacement 2009 (\$97000)  Secondary: ---
<b>Landside Facility Data</b>	<b>Building Data</b>
Entrance Road: size 2lane; type asphalt; constructed 1971; fair condition; replacement 2008 (\$29000)  Parking Lot: size 20; type asphalt; constructed 1971; good condition;  Fencing: size 4ft; type 3 strand barb wire;	ATB: size 2500; type wood frame; constructed 1980; good condition; replacement 2020 (\$100000)  Disability Access:  Field Electrical Centre: good condition;

*Alberta Regional/Local Airport Inventory Study*  
Airport Summary Report

## Hanna Airport (EL4)

---

### Lighting Data

Primary Edgelighting: TE (Threshold and Runway End)  
last rehabilitation 1998; good condition;  
replacement 2009 (\$193000)

Approach Slope Indicator 1: ---

Approach Slope Indicator 2: ---

ARCAL: Type: "K"; freq 123.2

Windsock: 1 windsocks;  
good condition; replacement 2008

### Water / Sewer Data

Water Supply: Municipal Service; good  
condition;

Sewage: ---

### Vicinity Protection, Caveat, and Right of Way

Vicinity Protection: No

Caveat: No

Right of Way: No

### Drainage Data

Surface: good condition;

Subsurface: ---

### Peak Period Info

	Spring	Summer	Fall	Winter	Average
Peak Apron Aircraft Parked:					
Design Aircraft for Airport:					---

## Hanna Airport (EL4)

### Onsite Business Data

FBO: No	AC Maintenance: No
Industrial Buildings: No	Crop Spraying Activities: Temporary; very limited
Hangars: Yes, ; see areal photo	Chemicals Stored on site:

### Operation and Maintenance Budget

	1997	1998	1999	2000	2001
Total Annual Maintenance Budget					

### Economic Activity Information

### Airport Activity Info

	1997	1998	1999	2000	2001
Annual Aircraft Movements:					
Annual Passenger Movements:					

### Commercial Airline Info

---

### Airport Revenue Data

	1997	1998	1999	2000	2001
Total Annual Revenue:					

### Airport Expenditure Data

	1997	1998	1999	2000	2001
Total Annual Expenditure					

*Alberta Regional/Local Airport Inventory Study*  
 Airport Summary Report

Hanna Airport (EL4)

**Historic Capital Expenditures**

Year	Project Name	Funding Source	Description
1993		Provincial	Overlay asphalt surfaces
1992		Provincial	Pavement evaluation and testing
1987		Provincial	Purchase & install of NDB
1986		Provincial	Runway repairs
1980		Provincial	Extension of runway, additional airfield lighting, parking lot and access road.
1980		Provincial	Construction of Air Terminal Building
1977		Provincial	Repaving runway 2700' x 75' taxiway and parking apron, also airport lighting project
1975		Federal	Runway paving
1971		Federal	Original construction

# ALBERTA REGIONAL/LOCAL AIRPORT INVENTORY STUDY ASSESSMENT OF FACILITIES

---

## AIRPORT INFORMATION REPORT - 2002 HARDISTY AIRPORT (CEA5)

---



*Hardisty Airport Aerial Photographs taken July 12, 2002*

---

### **Airport Contact Information:**

Ms. Debbie Johannesson  
Administrator  
Town of Hardisty  
Hardisty, AB T0B 1V0  
Tel: (780) 888 3623  
Fax: (780) 888 2200

### **Prepared for:**



**Aviation Strategy Action Group**  
11810 Kingsway Avenue  
Edmonton, AB T5G 0X5  
Tel: 780-452-9955  
Fax: 780-413-9918

### **Prepared by:**



PRYDE SCHROPP MCCOMB INC.  
AVIATION GROUP

**Pryde Schropp McComb, Inc.**  
204-17707 105 Avenue  
Edmonton, AB T5S 1T1  
Tel: 780-444-1133  
Fax: 780-484-0877

Revision No. 3  
February 18, 2003  
Project No. 11451

# Alberta Regional/Local Airport Inventory Study

## Airport Summary Report

### Hardisty Airport (EA5)

#### General Info

Hardisty (EA5)  
Municipal

Distance From Community (mile): 3.5  
Latitude: 52.6500°, Longitude: -111.3833°

#### Owner and Operator Info

Owner: Town of Hardisty  
Operator: Town of Hardisty  
Former Ownership: No Change  
Date of Change: ---

#### Contact Info

Ms. Debbie Johannesson  
Administrator  
Town of Hardisty  
Box 10  
Hardisty  
TOB 1V0  
(780) 888 3623(780) , Fax: 888 2200

#### Airport Organization

Ownership Structure:  
---

Organizational Structure:  
Municipal Government/Private

Role of Airport:  
Minimal use, mainly oilfield related and pipeline inspection.

#### Runway Data

Primary: "07-25", 3000x75 (Asphalt)  
Poor condition; replacement 2003  
(\$439000)

Secondary: ---

#### Taxiway Data

Primary: "A"; (Asphalt)  
last rehabilitation 1975; Poor condition;  
replacement 2003 (\$39000)

Secondary: ---

Third: ---

Fourth: ---

#### Apron Data

Primary: "1"; (Asphalt)  
poor condition; replacement 2003  
(\$63000)

Secondary: ---

#### Landside Facility Data

Entrance Road: type Gravel; fair condition;

Parking Lot: ---

Fencing: size 4 strand; type Barb Wire;

#### Building Data

ATB: type Wood Frame; constructed 1987; fair  
condition;

Disability Access: ---

Field Electrical Centre: type Tool Shed; replacement  
2005





## Hardisty Airport (EA5)

### Onsite Business Data

FBO: No	AC Maintenance: No
Industrial Buildings: No	Crop Spraying Activities:
Hangars: Yes, ; John Golka	Chemicals Stored on site:

### Operation and Maintenance Budget

	1997	1998	1999	2000	2001
Total Annual Maintenance Budget					

### Economic Activity Information

Road Distance to Nearest Airport Sched. Pax Service: 90  
 Road Distance to Nearest Airport MedEvac Service: 5  
 Road Distance to Nearest Airport Fire Suppression Service: 5

### Airport Activity Info

	1997	1998	1999	2000	2001
Annual Aircraft Movements:					
Annual Passenger Movements:					

### Commercial Airline Info

---

### Airport Revenue Data

	1997	1998	1999	2000	2001
Total Annual Revenue:					

### Airport Expenditure Data

	1997	1998	1999	2000	2001
Total Annual Expenditure					

*Alberta Regional/Local Airport Inventory Study*  
 Airport Summary Report

Hardisty Airport (EA5)

**Historic Capital Expenditures**

Year	Project Name	Funding Source	Description
1999		municipal	Standard painted airport markings
1990		Provincial	Fencing installation
1988		Provincial	Purchase and install NDB
1988		Provincial	Radio Equipment Building
1988		Provincial	Slurry seal runway
1986		Provincial	Terminal Building
1978		Provincial	Paving and lighting
1975		Federal	Initial construction, earth moving, grading and levelling
1975		Provincial	Land purchase

# ALBERTA REGIONAL/LOCAL AIRPORT INVENTORY STUDY ASSESSMENT OF FACILITIES

---

## AIRPORT INFORMATION REPORT - 2002 HESPERO AIRPORT (CFB3)

---



*Hespero Airport Aerial Photographs taken October 10, 2002*

---

### Airport Contact Information:

Mr. Ron Skocdopole  
Skocdopole Construction  
Eckville, AB T0M 0X0  
Tel: (403) 746 5743  
Fax: (403) 746 3330

### Prepared for:



**Aviation Strategy Action Group**  
11810 Kingsway Avenue  
Edmonton, AB T5G 0X5  
Tel: 780-452-9955  
Fax: 780-413-9918

### Prepared by:



PRYDE SCHROPP MCCOMB INC.  
AVIATION GROUP

**Pryde Schropp McComb, Inc.**  
204-17707 105 Avenue  
Edmonton, AB T5S 1T1  
Tel: 780-444-1133  
Fax: 780-484-0877

Revision No. 3  
February 18, 2003  
Project No. 11451

Alberta Regional/Local Airport Inventory Study  
Airport Summary Report

Hespero Airport (FB3)

**General Info**

Hespero (FB3)  
Private - Public Use

Distance From Community (mile): 2  
Latitude: 52.3000°, Longitude: -114.4667°

**Owner and Operator Info**

Owner: ---  
Operator: ---  
Former Ownership: ---  
Date of Change: ---

**Contact Info**

Mr. Ron Skocdopole  
Skocdopole Construction  
RR4  
Eckville  
TOM 0X0  
(403) 746 5743(403) , Fax: 746 3330

**Airport Organization**

Ownership Structure:  
---  
  
Organizational Structure:  
---  
  
Role of Airport:  
---

**Runway Data**

Primary: "11-29", 2800x100 (Turf)  
Good condition;  
  
Secondary: "02-20", 2600x100 (Turf)  
Good condition;

**Taxiway Data**

Primary: ---  
  
Secondary: ---  
  
Third: ---  
  
Fourth: ---

**Apron Data**

Primary: ---  
  
Secondary: ---

**Landside Facility Data**

Entrance Road: ---  
  
Parking Lot: ---  
  
Fencing: ---

**Building Data**

ATB: ---  
  
Disability Access: ---  
  
Field Electrical Centre: ---

*Alberta Regional/Local Airport Inventory Study*  
 Airport Summary Report

**Hespero Airport (FB3)**

---

<p><b>Lighting Data</b></p> <p>Primary Edgelighting: TE (Threshold and Runway End)              constructed 1975; fair condition;</p> <p>Approach Slope Indicator 1: ---</p> <p>Approach Slope Indicator 2: ---</p> <p>ARCAL: Type: ---</p> <p>Windssock: 0 windsocks;</p>	<p><b>Water / Sewer Data</b></p> <p>Water Supply: ---</p> <p>Sewage: ---</p>
	<p><b>Vicinity Protection,              Caveat, and Right of Way</b></p> <p>Vicinity Protection: No</p> <p>Caveat: No</p> <p>Right of Way: No</p>

<p><b>Drainage Data</b></p> <p>Surface: ---</p> <p style="padding-left: 400px;">Subsurface: ---</p>
---

<b>Peak Period Info</b>					
	Spring	Summer	Fall	Winter	Average
Peak Apron Aircraft Parked:					
Design Aircraft for Airport:	---				

## Hespero Airport (FB3)

### Onsite Business Data

FBO: No	AC Maintenance: No
Industrial Buildings: No	Crop Spraying Activities:
Hangars: No	Chemicals Stored on site:

### Operation and Maintenance Budget

	1997	1998	1999	2000	2001
Total Annual Maintenance Budget					

### Economic Activity Information

### Airport Activity Info

	1997	1998	1999	2000	2001
Annual Aircraft Movements:					
Annual Passenger Movements:					

### Commercial Airline Info

---

### Airport Revenue Data

	1997	1998	1999	2000	2001
Total Annual Revenue:					

### Airport Expenditure Data

	1997	1998	1999	2000	2001
Total Annual Expenditure					

*Alberta Regional/Local Airport Inventory Study*  
Airport Summary Report

Hespero Airport (FB3)

**Historic Capital Expenditures**

Year	Project Name	Funding Source	Description

# ALBERTA REGIONAL/LOCAL AIRPORT INVENTORY STUDY ASSESSMENT OF FACILITIES

## AIRPORT INFORMATION REPORT - 2002 HIGH LEVEL AIRPORT (CYOJ)



*High Level Airport Aerial Photographs taken August 20, 2002*

### Airport Contact Information:

Mr. Jim Lindsay  
Airport Manager  
High Level Airport  
High Level, AB T0H 1Z0  
Tel: (780) 926 3659  
Fax: (780) 926 2939

### Prepared for:



**Aviation Strategy Action Group**  
11810 Kingsway Avenue  
Edmonton, AB T5G 0X5  
Tel: 780-452-9955  
Fax: 780-413-9918

### Prepared by:



PRYDE SCHROPP MCCOMB INC.  
AVIATION GROUP

**Pryde Schropp McComb, Inc.**  
204-17707 105 Avenue  
Edmonton, AB T5S 1T1  
Tel: 780-444-1133  
Fax: 780-484-0877

Revision No. 3  
February 18, 2003  
Project No. 11451



*Alberta Regional/Local Airport Inventory Study*  
Airport Summary Report

## High Level Airport (YOJ)

### General Info

High Level (YOJ)

Distance From Community (mile): 6  
Latitude: 58.6214°, Longitude: 117.1647°

### Owner and Operator Info

Owner: Town of High Level  
Operator: Town of High Level  
Former Ownership: Province of Alberta  
Date of Change: June 1, 1996

### Contact Info

Mr. Jim Lindsay  
Airport Manager  
High Level Airport  
9813 - 102 Street  
High Level  
T0H 1Z0  
(780) 926 3659(780) , Fax: 926 2939

### Airport Organization

Ownership Structure:  
Town of High Level

Organizational Structure:  
---

Role of Airport:  
Regional Hub

### Runway Data

Primary: "13-31", 5000x150 (Asphalt)  
constructed 1964; last rehabilitation  
1999; Good condition; replacement 2010  
(\$1500000)

Secondary: ---

### Taxiway Data

Primary: "A"; (Asphalt)  
constructed 1964; last rehabilitation 1999;  
Good condition;

Secondary: "Private-Forestry"; (Asphalt)  
constructed 1975; last rehabilitation  
1999; Good condition;

Third: "Hanger access"; 265x15 (Gravel)  
constructed 1975; Fair condition; replacement  
2004

Fourth: ---

### Apron Data

Primary: ---

Secondary: ---

### Landside Facility Data

Entrance Road: constructed 1964; last rehabilitation  
1986; fair condition;

Parking Lot: constructed 1964; last rehabilitation  
1986; fair condition;

Fencing: size 8ft; type wildlife;

### Building Data

ATB: ---

Disability Access:

Field Electrical Centre: size 14 sq m; type wood  
frame; constructed 1970;  
last rehabilitation 1986; fair  
condition;

High Level Airport (YOJ)

**Lighting Data**  
 Primary Edgelighting: TE (Threshold and Runway End) constructed 1975; last rehabilitation 1999; good condition;  
  
 Approach Slope Indicator 1: P2 (PAPI - Aircraft up to 25') constructed 1975; last rehabilitation 1999; good condition;  
  
 Approach Slope Indicator 2: P2 (PAPI - Aircraft up to 25') constructed 1975; last rehabilitation 1999; fair condition;  
  
 ARCAL: Type: ---  
 Windssock: 2 windsocks; constructed 1964; last rehabilitation 1999; good condition;

**Water / Sewer Data**  
 Water Supply: Municipal Service; fair condition;  
  
 Sewage: ---

**Vicinity Protection, Caveat, and Right of Way**  
 Vicinity Protection: No  
 Caveat: No  
 Right of Way: Yes

**Drainage Data**  
 Surface: constructed 1975; Subsurface: ---

**Peak Period Info**

	Spring	Summer	Fall	Winter	Average
Peak Apron Aircraft Parked:					
Design Aircraft for Airport:	737	737	737	737	---

## High Level Airport (YOJ)

### Onsite Business Data

FBO: Yes, 1; LITTLE RED AIR SERVICE  
 AC Maintenance: Yes, ;  
 Industrial Buildings: Yes, 1; NATIONAL CAR/TRUCK RENTAL  
 Crop Spraying Activities: Temporary;  
 Hangars: Yes, 7;  
 Chemicals Stored on site:

### Operation and Maintenance Budget

	1997	1998	1999	2000	2001
Total Annual Maintenance Budget					

### Economic Activity Information

Road Distance to Nearest Airport Sched. Pax Service: 140  
 Road Distance to Nearest Airport MedEvac Service: 80  
 Road Distance to Nearest Airport Cargo Service: 140  
 Road Distance to Nearest Airport AME Service: 280  
 Road Distance to Nearest Airport Fire Suppression Service: 12  
 Major Economic Industries in Region: Oil & Gas/Farming/Wood Products/Government  
 How is the Airport Vital to the Region: EFFICIENT ACCESS TO MAJOR CENTRES, HEAD OFFICES; SHOPPING ETC. ESSENTIAL MEDEVAS SERVICES 24 HRS/DAY

### Airport Activity Info

	1997	1998	1999	2000	2001
Annual Aircraft Movements:					
Annual Passenger Movements:					

### Commercial Airline Info

Air Canada Jazz (B1900, Schedule)  
 Quikair (Metro, Schedule)  
 Peace Air (Pilatus PC12, Schedule)  
 Little redAir Service (Mixed, Charter/Medevac)  
 Delta Helicopters (Mixed Helicopters, Charter)  
 Canadian helicopters (Mixed Helicopters, )

### Airport Revenue Data

	1997	1998	1999	2000	2001
Total Annual Revenue:					

### Airport Expenditure Data

	1997	1998	1999	2000	2001
Total Annual Expenditure					

*Alberta Regional/Local Airport Inventory Study*  
 Airport Summary Report

High Level Airport (YOJ)

<b>Historic Capital Expenditures</b>			
Year	Project Name	Funding Source	Description
2000		Provincial	pavement overlay (per transition agreement)
1997		Provincial	Fog seal and repainting
1993		Provincial	Completion of reseeding
1992		Provincial	Reseeding agricultural lease area
1990		Provincial	Storages Building repairs, misc. small projects
1989		Provincial	Air Terminal Building area improvments
1989		Provincial	Lighting
1989		Provincial	Access Road
1988		Provincial	
1988		Provincial	
1988		Provincial	Air Terminal Building
1988		Provincial	Airfiled lighting improvments
1987		Provincial	Air Terminal Building
1987		Provincial	Upgrade airfield lighting, microwaved landing system power cables and rewire VASIS
1986		Provincial	Purchase microwave landing system
1977		Provincial	Air Tanker base completion
1976		Provincial	Runway and Air Tanker Base paving and parking apron expansion

# ALBERTA REGIONAL/LOCAL AIRPORT INVENTORY STUDY ASSESSMENT OF FACILITIES

## AIRPORT INFORMATION REPORT - 2002 HIGH PRAIRIE AIRPORT (CZHP)



*High Prairie Airport Aerial Photographs taken July 24, 2002*

### **Airport Contact Information:**

Mr. Brian Martinson  
Community Development Officer  
Town of High Prairie  
High Prairie, AB T0G 1E0  
Tel: (780) 523 3388  
Fax: (780) 523 5930

### **Prepared for:**



**Aviation Strategy Action Group**  
11810 Kingsway Avenue  
Edmonton, AB T5G 0X5  
Tel: 780-452-9955  
Fax: 780-413-9918

### **Prepared by:**



PRYDE SCHROPP MCCOMB INC.  
AVIATION GROUP

**Pryde Schropp McComb, Inc.**  
204-17707 105 Avenue  
Edmonton, AB T5S 1T1  
Tel: 780-444-1133  
Fax: 780-484-0877

Revision No. 3  
February 18, 2003  
Project No. 11451

Alberta Regional/Local Airport Inventory Study  
Airport Summary Report

High Prairie Airport (ZHP)

**General Info**

High Prairie (ZHP)  
Municipal

Distance From Community (mile): 5  
Latitude: 55.4000°, Longitude: -116.4667°

**Owner and Operator Info**

Owner: Town of High Prairie  
Operator: Brian Martinson  
Former Ownership: Province of Alberta  
Date of Change: ---

**Contact Info**

Mr. Brian Martinson  
Community Development Officer  
Town of High Prairie  
P.O. Box 179  
High Prairie  
T0G 1E0  
(780) 523 3388(780) , Fax: 523 5930

**Airport Organization**

**Ownership Structure:**

Owned by Town of High Prairie

**Organizational Structure:**

Town of High Prairie (owned)/MD of Big Lakes (share costs)

**Role of Airport:**

Provide local and medi-vac service for surrounding area.

**Runway Data**

Primary: "07-25", 3933x75 (Asphalt)  
constructed 1978; last rehabilitation  
2000; Good condition; replacement 2009  
(\$500000)

Secondary: ---

**Taxiway Data**

Primary: "A"; 514x48 (Asphalt)  
constructed 1978; Fair condition;  
replacement 2012 (\$20000)

Secondary: "west"; 514x48 (Asphalt)  
Good condition;

Third: "east"; (Gravel)  
Good condition;

Fourth: ---

**Apron Data**

Primary: ---

Secondary: ---

**Landside Facility Data**

Entrance Road: size 24'; type asphalt; constructed  
1978; fair condition;

Parking Lot: size 134'x190'; type asphalt;  
constructed 1978; last rehabilitation  
2000; good condition;

Fencing: ---

**Building Data**

ATB: size 68'x40'; type wood; constructed 1978;  
last rehabilitation 1996; fair condition;

Disability Access: type cement; fair condition;

Field Electrical Centre: fair condition; replacement  
2010 (\$150000)

*Alberta Regional/Local Airport Inventory Study*  
 Airport Summary Report

High Prairie Airport (ZHP)

**Lighting Data**  
 Primary Edgelighting: TE (Threshold and Runway End)  
 constructed 1977; last rehabilitation 198  
 fair condition; replacement 2010 (\$1630000)

Approach Slope Indicator 1: ---

Approach Slope Indicator 2: ---

ARCAL: Type: "K"; freq 122.8

Windsock: 1 windsocks;  
 constructed 1978; fair condition; replacement 2010

**Water / Sewer Data**  
 Water Supply: Other; constructed 1978; poor  
 condition;

Sewage: ---

**Vicinity Protection,  
 Caveat, and Right of Way**  
 Vicinity Protection: Yes  
 Caveat: No  
 Right of Way: No

**Drainage Data**  
 Surface: constructed 1978; poor condition;  
 Subsurface: ---

**Peak Period Info**

	Spring	Summer	Fall	Winter	Average
Peak Apron Aircraft Parked:					
Design Aircraft for Airport:					---

## High Prairie Airport (ZHP)

### Onsite Business Data

FBO: No	AC Maintenance: No
Industrial Buildings: Yes, 5;	Crop Spraying Activities:
Hangars: No	Chemicals Stored on site:

### Operation and Maintenance Budget

	1997	1998	1999	2000	2001
Total Annual Maintenance Budget					

### Economic Activity Information

Road Distance to Nearest Airport Sched. Pax Service: 3  
 Road Distance to Nearest Airport MedEvac Service: 3  
 Road Distance to Nearest Airport Cargo Service: 0  
 Road Distance to Nearest Airport AME Service: 0  
 Road Distance to Nearest Airport Fire Suppression Service: 3  
 Major Economic Industries in Region: Oil & Gas/Lumber/Farming  
 How is the Airport Vital to the Region: medi-vacs

### Airport Activity Info

	1997	1998	1999	2000	2001
Annual Aircraft Movements:					
Annual Passenger Movements:					

### Commercial Airline Info

---

### Airport Revenue Data

	1997	1998	1999	2000	2001
Total Annual Revenue:					

### Airport Expenditure Data

	1997	1998	1999	2000	2001
Total Annual Expenditure					



*Alberta Regional/Local Airport Inventory Study*  
 Airport Summary Report

High Prairie Airport (ZHP)

**Historic Capital Expenditures**

Year	Project Name	Funding Source	Description
2002		Provincial	Pavement overlay
2000		Provincial	Runway extension
1989		Provincial	Runway pavement repairs
1987		Provincial	Upgrade airfield lighting
1986		Provincial	Complete upgrading of NDB
1986		Provincial	Install DME
1984		Provincial	Upgrade NDB
1982		Provincial	reconstruct runway, drainage improvements
1978		Provincial	Completion of lighting
1977		Provincial	Air Terminal Building
1977		Federal	Construction
1977		Provincial	Airport construction, paving and lighting

# ALBERTA REGIONAL/LOCAL AIRPORT INVENTORY STUDY ASSESSMENT OF FACILITIES

---

## AIRPORT INFORMATION REPORT - 2002 HIGH RIVER AIRPORT (CEN4)

---



*High River Airport Aerial Photographs taken August 14, 2002*

---

### **Airport Contact Information:**

Mr. Gary Hudson  
Highwood Airport Commission  
Municipal District of Foothills  
High River, AB T1V 1M7  
Tel: (403) 652 2110  
Fax: (403) 652 2396

### **Prepared for:**



**Aviation Strategy Action Group**  
11810 Kingsway Avenue  
Edmonton, AB T5G 0X5  
Tel: 780-452-9955  
Fax: 780-413-9918

### **Prepared by:**



PRYDE SCHROPP McCOMB INC.  
AVIATION GROUP

**Pryde Schropp McComb, Inc.**  
204-17707 105 Avenue  
Edmonton, AB T5S 1T1  
Tel: 780-444-1133  
Fax: 780-484-0877

Revision No. 3  
February 18, 2003  
Project No. 11451

*Alberta Regional/Local Airport Inventory Study*  
Airport Summary Report

## High River Airport (EN4)

### General Info

High River (EN4)  
Municipal

Distance From Community (mile): 2.5  
Latitude: 50.5333°, Longitude: -113.8333°

### Owner and Operator Info

Owner: Town of High River & MD of Foothills  
Operator: Highwood Airport  
Former Ownership: Province of Alberta  
Date of Change: August 1, 1998

### Contact Info

Mr. Gary Hudson  
Highwood Airport Commission  
Municipal District of Foothills  
Box 5605  
High River  
T1V 1M7  
(403) 652 2110(403) , Fax: 652 2396

### Airport Organization

#### Ownership Structure:

Town of High River, MD of Foothills No. 31

#### Organizational Structure:

Highwood Airport Commission/Town of High River/MD of Foothills/3 members at large (independent)

#### Role of Airport:

---

### Runway Data

Primary: "06-24", 3000x75 (Asphalt)  
constructed 1978; last rehabilitation  
1999; Good condition; replacement 2015

Secondary: "14-32", 2950x75 (Stabilized Gravel)  
Poor condition; replacement 2005  
(\$31000)

### Taxiway Data

Primary: "Main"; 76x45 (Asphalt)  
constructed 1978; Poor condition;  
replacement 2003

Secondary: ---

Third: ---

Fourth: ---

### Apron Data

Primary: "Main"; 76x45 (Asphalt)  
constructed 1978; poor condition;  
replacement 2003

Secondary: ---

### Landside Facility Data

Entrance Road:

Parking Lot: size 14 stalls; type gravel; good  
condition;

Fencing: type barbed wire;

### Building Data

ATB: ---

Disability Access: ---

Field Electrical Centre: size 6'x8'; type wood frame;  
constructed 1978; fair  
condition; replacement 2008  
(\$150000)

*Alberta Regional/Local Airport Inventory Study*  
 Airport Summary Report

High River Airport (EN4)

**Lighting Data**

Primary Edgelighting: TE (Threshold and Runway End)  
 constructed 1978; fair condition;  
 replacement 2008 (\$121000)

Approach Slope Indicator 1: ---

Approach Slope Indicator 2: ---

ARCAL: Type: ---

Windsock: 1 windsocks;  
 constructed 1978; good condition; replacement  
 2008

**Water / Sewer Data**

Water Supply: Well; poor condition;

Sewage: ---

**Vicinity Protection,  
 Caveat, and Right of Way**

Vicinity Protection: No  
 Caveat: No  
 Right of Way: No

**Drainage Data**

Surface: \_\_\_\_\_ Subsurface: ---

**Peak Period Info**

	Spring	Summer	Fall	Winter	Average
Peak Apron Aircraft Parked:					
Design Aircraft for Airport:					---

## High River Airport (EN4)

### Onsite Business Data

FBO: Yes, 1; High River flight centre	AC Maintenance: Yes, 1; High River flight centre
Industrial Buildings: Yes, 1; Margo Supplies	Crop Spraying Activities: Temporary; as required by agriculture
Hangars: Yes, 11;	Chemicals Stored on site: none

### Operation and Maintenance Budget

	1997	1998	1999	2000	2001
Total Annual Maintenance Budget					

### Economic Activity Information

Road Distance to Nearest Airport Sched. Pax Service: 90  
 Road Distance to Nearest Airport MedEvac Service: 7  
 Road Distance to Nearest Airport Cargo Service: 90  
 Road Distance to Nearest Airport AME Service: 90  
 Road Distance to Nearest Airport Fire Suppression Service: 7  
 Major Economic Industries in Region: Agriculture/Cargill Foods Ltd.

### Airport Activity Info

	1997	1998	1999	2000	2001
Annual Aircraft Movements:					
Annual Passenger Movements:					

### Commercial Airline Info

---

### Airport Revenue Data

	1997	1998	1999	2000	2001
Total Annual Revenue:					

### Airport Expenditure Data

	1997	1998	1999	2000	2001
Total Annual Expenditure					

*Alberta Regional/Local Airport Inventory Study*  
Airport Summary Report

High River Airport (EN4)

**Historic Capital Expenditures**

Year	Project Name	Funding Source	Description
1999		Provincial	Pavement overlay
1995		Provincial	Residual payment for slurry seal
1992		Provincial	Slurry seal paved surfaces
1986		Provincial	Grant towards construction of crosswind runway
1984		Provincial	Supplementary Terminal Building
1982		Provincial	Terminal Building
1978		Provincial	Grading, base, paving and lighting
1977		Provincial	Land purchase

# ALBERTA REGIONAL/LOCAL AIRPORT INVENTORY STUDY ASSESSMENT OF FACILITIES

---

## AIRPORT INFORMATION REPORT - 2002 HINTON/ENTRANCE AIRPORT (CEE4)

---



*Hinton/Entrance Airport Aerial Photographs taken August 14, 2002*

---

### Airport Contact Information:

Mr. Marcel Franche  
Fuel Manager  
Hinton Flying Club  
Hinton, AB T0E 1C0  
Tel: (780) 865 1343  
Fax: (780) 865 3513

### Prepared for:



**Aviation Strategy Action Group**  
11810 Kingsway Avenue  
Edmonton, AB T5G 0X5  
Tel: 780-452-9955  
Fax: 780-413-9918

### Prepared by:



PRYDE SCHROPP MCCOMB INC.  
AVIATION GROUP

**Pryde Schropp McComb, Inc.**  
204-17707 105 Avenue  
Edmonton, AB T5S 1T1  
Tel: 780-444-1133  
Fax: 780-484-0877

Revision No. 3  
February 18, 2003  
Project No. 11451

# Alberta Regional/Local Airport Inventory Study

## Airport Summary Report

### Hinton/Entrance Airport (EE4)

<b>General Info</b>	
Hinton/Entrance (EE4)	Distance From Community (mile): 6 Latitude: 53.3833°, Longitude: -117.7000°
<b>Owner and Operator Info</b>	<b>Contact Info</b>
Owner: --- Operator: --- Former Ownership: --- Date of Change: ---	Mr. Marcel Franche Fuel Manager Hinton Flying Club Box 2545 Hinton T0E 1C0 (780) 865 1343(780) , Fax: 865 3513
<b>Airport Organization</b>	<b>Runway Data</b>
Ownership Structure: ---	Primary: "04-22", 3700x150 (Turf)
Organizational Structure: ---	Secondary: ---
Role of Airport: ---	
<b>Taxiway Data</b>	<b>Apron Data</b>
Primary: ---	Primary: ---
Secondary: ---	Secondary: ---
Third: ---	
Fourth: ---	
<b>Landside Facility Data</b>	<b>Building Data</b>
Entrance Road: ---	ATB: ---
Parking Lot: ---	Disability Access: ---
Fencing: ---	Field Electrical Centre: ---



Hinton/Entrance Airport (EE4)

<p><b>Lighting Data</b></p> <p>Primary Edgelighting: ---</p>  <p>Approach Slope Indicator 1: ---</p>  <p>Approach Slope Indicator 2: ---</p>  <p>ARCAL: Type: ---</p> <p>Windsock: 0 windsocks;</p>
---

<p><b>Water / Sewer Data</b></p> <p>Water Supply: ---</p>  <p>Sewage: ---</p>
---

<p><b>Vicinity Protection, Caveat, and Right of Way</b></p> <p>Vicinity Protection: No</p> <p>Caveat: No</p> <p>Right of Way: No</p>
--

<p><b>Drainage Data</b></p> <p>Surface: ---</p> <p>Subsurface: ---</p>
--

<b>Peak Period Info</b>	Spring	Summer	Fall	Winter	Average
Peak Apron Aircraft Parked:					
Design Aircraft for Airport:					---

## Hinton/Entrance Airport (EE4)

### Onsite Business Data

FBO: No	AC Maintenance: No
Industrial Buildings: No	Crop Spraying Activities:
Hangars: No	Chemicals Stored on site:

### Operation and Maintenance Budget

	1997	1998	1999	2000	2001
Total Annual Maintenance Budget					

### Economic Activity Information

### Airport Activity Info

	1997	1998	1999	2000	2001
Annual Aircraft Movements:					
Annual Passenger Movements:					

### Commercial Airline Info

---

### Airport Revenue Data

	1997	1998	1999	2000	2001
Total Annual Revenue:					

### Airport Expenditure Data

	1997	1998	1999	2000	2001
Total Annual Expenditure					

*Alberta Regional/Local Airport Inventory Study*  
Airport Summary Report

**Hinton/Entrance Airport (EE4)**

---

**Historic Capital Expenditures**

Year	Project Name	Funding Source	Description

# ALBERTA REGIONAL/LOCAL AIRPORT INVENTORY STUDY ASSESSMENT OF FACILITIES

---

## AIRPORT INFORMATION REPORT - 2002 HINTON/JASPER-HINTON AIRPORT (CEC4)

---



*Hinton/Jasper-Hinton Airport Aerial Photographs taken August 14, 2002*

---

### Airport Contact Information:

Mr. Frank Besinger  
Operations Manager  
Yellow Head County  
Edson, AB T7E 1N9  
Tel: (780) 865 4474/723 2525  
Fax: (780) 712-4025

### Prepared for:



**Aviation Strategy Action Group**  
11810 Kingsway Avenue  
Edmonton, AB T5G 0X5  
Tel: 780-452-9955  
Fax: 780-413-9918

### Prepared by:



PRYDE SCHROPP MCCOMB INC.  
AVIATION GROUP

**Pryde Schropp McComb, Inc.**  
204-17707 105 Avenue  
Edmonton, AB T5S 1T1  
Tel: 780-444-1133  
Fax: 780-484-0877

Revision No. 3  
February 18, 2003  
Project No. 11451

# Alberta Regional/Local Airport Inventory Study

## Airport Summary Report

### Hinton/Jasper-Hinton Airport (EC4)

#### General Info

Hinton/Jasper-Hinton (EC4)  
Municipal

Distance From Community (mile): 9.5  
Latitude: 53.3167°, Longitude: -117.7500°

#### Owner and Operator Info

Owner: Yellowhead County  
Operator: Yellowhead County  
Former Ownership: Province of Alberta  
Date of Change: ---

#### Contact Info

Mr. Frank Besinger  
Operations Manager  
Yellow Head County  
2716 - First Avenue  
Edson  
T7E 1N9  
(780) 865 4474/723 2525(780) , Fax: 712-4025

#### Airport Organization

Ownership Structure:  
Yellowhead County

#### Organizational Structure:

County Council/Chief Administrative Officer/Airport  
Manager/Airfield Maintenance Supervisor/Airport Operator

#### Role of Airport:

Jasper/Hinton Airport is operational 24hrs/day/7-days/wk and is capable of supporting VFR Operations

#### Runway Data

Primary: "02-20", 4500x100 (Asphalt)  
constructed 1978; Fair condition;  
replacement 2005 (\$1380000)

Secondary: ---

#### Taxiway Data

Primary: "C"; 650x50 (Asphalt)  
constructed 1978; Fair condition;  
replacement 2005 (\$72000)

Secondary: ---

Third: ---

Fourth: ---

#### Apron Data

Primary: "1"; 250x200 (Asphalt)  
constructed 1978; fair condition;  
replacement 2005 (\$174000)

Secondary: ---

#### Landside Facility Data

Entrance Road: type gravel; constructed 1978; fair  
condition;

Parking Lot: type gravel; constructed 1978; fair  
condition;

Fencing: size 10ft; type wildlife; replacement 2001

#### Building Data

ATB: constructed 1978; fair condition;

Disability Access: ---

Field Electrical Centre: type 1-new regulator; last  
rehabilitation 2001; fair  
condition;

*Alberta Regional/Local Airport Inventory Study*  
 Airport Summary Report

**Hinton/Jasper-Hinton Airport (EC4)**

**Lighting Data**

Primary Edgelighting: TE (Threshold and Runway End)  
 constructed 1978; last rehabilitation 199  
 fair condition; replacement 2006 (\$19200)

Approach Slope Indicator 1: V1 (2-BAR VASIS - Aircraft up to 1  
 constructed 1978; fair condition;  
 replacement 2006 (\$60000)

Approach Slope Indicator 2: V1 (2-BAR VASIS - Aircraft up to 1  
 constructed 1978; fair condition;  
 replacement 2006 (\$60000)

ARCAL: Type: "K"; freq 123.2

Windssock: 2 windsocks;  
 good condition;

**Water / Sewer Data**

Water Supply: Well; constructed 1978; fair  
 condition;

Sewage: fair condition;

**Vicinity Protection,  
 Caveat, and Right of Way**

Vicinity Protection: No  
 Caveat: No  
 Right of Way: No

**Drainage Data**

Surface: \_\_\_\_\_ Subsurface: ---

**Peak Period Info**

	Spring	Summer	Fall	Winter	Average
Peak Apron Aircraft Parked:					
Design Aircraft for Airport:	---				

## Hinton/Jasper-Hinton Airport (EC4)

### Onsite Business Data

FBO: No	AC Maintenance: No
Industrial Buildings: No	Crop Spraying Activities: Temporary;
Hangars: No	Chemicals Stored on site:

### Operation and Maintenance Budget

	1997	1998	1999	2000	2001
Total Annual Maintenance Budget					

### Economic Activity Information

Road Distance to Nearest Airport Sched. Pax Service: 250  
 Road Distance to Nearest Airport Fire Suppression Service: 20  
 Major Economic Industries in Region: Forestry/Mining/Oil & Gas  
 How is the Airport Vital to the Region: Used by Medevac/Private and Corporate Aircraft

### Airport Activity Info

	1997	1998	1999	2000	2001
Annual Aircraft Movements:					
Annual Passenger Movements:					

### Commercial Airline Info

---

### Airport Revenue Data

	1997	1998	1999	2000	2001
Total Annual Revenue:					

### Airport Expenditure Data

	1997	1998	1999	2000	2001
Total Annual Expenditure					

*Alberta Regional/Local Airport Inventory Study*  
 Airport Summary Report

Hinton/Jasper-Hinton Airport (EC4)

**Historic Capital Expenditures**

Year	Project Name	Funding Source	Description
1999		Provincial	Fog Coat
1998		Provincial	Major crack repair
1994		Provincial	Upgrade DME to precision DME standards
1994		Provincial	Fog seal paved surfaces
1994		Provincial	Install precision DME
1988		Provincial	purchase and install AWOS
1985		Provincial	Install microwave landing system
1984		Provincial	Purchase of microwave landing system and VASIS and NDB
1978		Provincial	Grading, base and paving, Maintenance garage, air Terminal Building and residence
1977		Provincial	Preliminary soils survey



# ALBERTA REGIONAL/LOCAL AIRPORT INVENTORY STUDY ASSESSMENT OF FACILITIES

## AIRPORT INFORMATION REPORT - 2002 INDUS/WINTERS AIRE PARK AIRPORT (CFY4)



*Indus/Winters Aire Park Airport Aerial Photographs taken August 15, 2002*

### Airport Contact Information:

Mr. Ralph C. Winters  
Calgary, AB T2P 2G6  
Tel: (403) 936 5347/936 5767  
Fax: (403) 936 5108

### Prepared for:



#### Aviation Strategy Action Group

11810 Kingsway Avenue  
Edmonton, AB T5G 0X5  
Tel: 780-452-9955  
Fax: 780-413-9918

### Prepared by:



PRYDE SCHROPP MCCOMB INC.  
AVIATION GROUP

#### Pryde Schropp McComb, Inc.

204-17707 105 Avenue  
Edmonton, AB T5S 1T1  
Tel: 780-444-1133  
Fax: 780-484-0877

Revision No. 3  
February 18, 2003  
Project No. 11451

*Alberta Regional/Local Airport Inventory Study*  
Airport Summary Report

**Indus/Winters Aire Park Airport (FY4)**

**General Info**

Indus/Winters Aire Park (FY4)  
Private - Public Use

Distance From Community (mile): 1  
Latitude: 50.9000°, Longitude: -113.7833°

**Owner and Operator Info**

Owner: ---  
Operator: ---  
Former Ownership: ---  
Date of Change: ---

**Contact Info**

Mr. Ralph C. Winters  
Box 12 Site 9 RR5  
Calgary  
T2P 2G6  
(403) 936 5347/936 5767(403) , Fax: 936 5108

**Airport Organization**

Ownership Structure:  
Private

Organizational Structure:  
Flight Club

Role of Airport:  
Small GA Airport

**Runway Data**

Primary: "09-27", 1930x75 (Turf)  
Fair condition; replacement 2020

Secondary: "16-34", 2450x75 (Turf)  
Fair condition; replacement 2020

**Taxiway Data**

Primary: ---

Secondary: ---

Third: ---

Fourth: ---

**Apron Data**

Primary: ---

Secondary: ---

**Landside Facility Data**

Entrance Road: ---

Parking Lot: ---

Fencing: ---

**Building Data**

ATB: ---

Disability Access: ---

Field Electrical Centre: ---



## Indus/Winters Aire Park Airport (FY4)

### Onsite Business Data

FBO: No	AC Maintenance: No
Industrial Buildings: No	Crop Spraying Activities:
Hangars: Yes, ;	Chemicals Stored on site:

### Operation and Maintenance Budget

	1997	1998	1999	2000	2001
Total Annual Maintenance Budget					

### Economic Activity Information

### Airport Activity Info

	1997	1998	1999	2000	2001
Annual Aircraft Movements:					
Annual Passenger Movements:					

### Commercial Airline Info

---

### Airport Revenue Data

	1997	1998	1999	2000	2001
Total Annual Revenue:					

### Airport Expenditure Data

	1997	1998	1999	2000	2001
Total Annual Expenditure					



# ALBERTA REGIONAL/LOCAL AIRPORT INVENTORY STUDY ASSESSMENT OF FACILITIES

---

## AIRPORT INFORMATION REPORT - 2002 INNISFAIL AIRPORT (CEM4)

---



*Innisfail Airport Aerial Photographs taken October 10, 2002*

---

### Airport Contact Information:

Mr. Art Fox  
Innisfail Flying Club  
Innisfail, AB T4G 1T6  
Tel: (403) 227 3584  
Fax: (403) N/A

### Prepared for:



**Aviation Strategy Action Group**  
11810 Kingsway Avenue  
Edmonton, AB T5G 0X5  
Tel: 780-452-9955  
Fax: 780-413-9918

### Prepared by:



PRYDE SCHROPP MCCOMB INC.  
AVIATION GROUP

**Pryde Schropp McComb, Inc.**  
204-17707 105 Avenue  
Edmonton, AB T5S 1T1  
Tel: 780-444-1133  
Fax: 780-484-0877

Revision No. 3  
February 18, 2003  
Project No. 11451

Alberta Regional/Local Airport Inventory Study  
Airport Summary Report

Innisfail Airport (EM4)

**General Info**

Innisfail (EM4)

Distance From Community (mile): 3.9  
Latitude: 52.0833°, Longitude: -114.0333°

**Owner and Operator Info**

Owner: Red Deer County  
Operator: Innisfail Flying Club  
Former Ownership: Transport Canada  
Date of Change: ---

**Contact Info**

Mr. Art Fox  
Innisfail Flying Club  
c/o Site 22, Box 18, RR #1  
Innisfail  
T4G 1T6  
(403) 227 3584(403) , Fax: N/A

**Airport Organization**

**Ownership Structure:**

Red Deer County

**Organizational Structure:**

---

**Role of Airport:**

To provide training area/Commercial use/Private user/Area  
for business development/Aviation/Other

**Runway Data**

Primary: "16-34", 3025x100 (Asphalt)  
constructed 1941; last rehabilitation  
1984; Fair condition; replacement 2006  
(\$389000)

Secondary: "10-28", 3025x100 (Asphalt)  
Poor condition; replacement 2003  
(\$389000)

**Taxiway Data**

Primary: "A"; 1000x100 (Asphalt)  
constructed 1941; last rehabilitation 1982;  
Poor condition; replacement 2004

Secondary: ---

Third: ---

Fourth: ---

**Apron Data**

Primary: "1"; 300x200 (Asphalt)  
constructed 1941; last rehabilitation  
1982; poor condition; replacement 2004  
(\$81000)

Secondary: ---

**Landside Facility Data**

Entrance Road: type gravel/paved; constructed 1941;  
fair condition; replacement 2006

Parking Lot: type paved; fair condition; replacement  
2006 (\$23000)

Fencing: size 4ft; type barb wire;

**Building Data**

ATB: type D/W Atco Trailer; constructed 1984; fair  
condition; replacement 2011 (\$100000)

Disability Access: ---

Field Electrical Centre: size 6x6; type tool  
shed/locked;

*Alberta Regional/Local Airport Inventory Study*  
 Airport Summary Report

**Innisfail Airport (EM4)**

**Lighting Data**  
 Primary Edgelighting: TE (Threshold and Runway End)  
 constructed 1978; fair condition;  
 replacement 2006 (\$225000)

Approach Slope Indicator 1: ---

Approach Slope Indicator 2: ---

ARCAL: Type: "K"; freq 123

Windsock: 1 windsocks;  
 constructed 1978; fair condition; replacement 2

**Water / Sewer Data**  
 Water Supply: Well; constructed 1941; good  
 condition;

Sewage: Other; fair condition;

**Vicinity Protection,  
 Caveat, and Right of Way**

Vicinity Protection: No  
 Caveat: No  
 Right of Way: No

**Drainage Data**  
 Surface: constructed 1941; good condition;      Subsurface: constructed 1941; good condition;

**Peak Period Info**

	Spring	Summer	Fall	Winter	Average
Peak Apron Aircraft Parked:	20				
Design Aircraft for Airport:	---				



## Innisfail Airport (EM4)

### Onsite Business Data

FBO: No	AC Maintenance: No
Industrial Buildings: Yes, 2;	Crop Spraying Activities:
Hangars: Yes, 10; 2-Innisfail Flying Club/Ted Schurback/Merv Finaly/Don Rasmussen/Alvie Hand/DND/Roy Moore/Clint Lewis/Brian Koole	Chemicals Stored on site: no

### Operation and Maintenance Budget

	1997	1998	1999	2000	2001
Total Annual Maintenance Budget					

### Economic Activity Information

Road Distance to Nearest Airport MedEvac Service: 115  
 Road Distance to Nearest Airport Cargo Service: 15  
 Road Distance to Nearest Airport AME Service: 15  
 Road Distance to Nearest Airport Fire Suppression Service: 10  
 Major Economic Industries in Region: Service/Industrial Industries  
 How is the Airport Vital to the Region: Unique Glider Training Area/Spouse co-pilot courses/Alternate for F.B.O. at Red Deer/130 stuents throug Young Eagles Program/Local Flying Club/Business Flights/Police Flights

### Airport Activity Info

	1997	1998	1999	2000	2001
Annual Aircraft Movements:					
Annual Passenger Movements:					

### Commercial Airline Info

---

### Airport Revenue Data

	1997	1998	1999	2000	2001
Total Annual Revenue:					

### Airport Expenditure Data

	1997	1998	1999	2000	2001
Total Annual Expenditure					

*Alberta Regional/Local Airport Inventory Study*  
 Airport Summary Report

**Innisfail Airport (EM4)**

**Historic Capital Expenditures**

Year	Project Name	Funding Source	Description
2002			Repaired runway lights
2001			Rebuilt entrance road
1999			leveled & reseeded runway grass areas 16-34 and 28-10
1984		Provincial	Remedial overlay work
1984		Provincial	Terminal Building
1982		Provincial	Runway (16-34) and taxiway lighting
1982		Provincial	Chip seal overlay on 16-34 and taxiway

# ALBERTA REGIONAL/LOCAL AIRPORT INVENTORY STUDY ASSESSMENT OF FACILITIES

---

## AIRPORT INFORMATION REPORT - 2002 IRMA AIRPORT (CFU8)

---



*Irma Airport Aerial Photographs taken July 11, 2002*

---

### Airport Contact Information:

Mr. Gordon Oracheski  
Irma, AB T0B 2H0  
Tel: (780) 754 2410/3772  
Fax: (780) 754 2424

### Prepared for:



#### Aviation Strategy Action Group

11810 Kingsway Avenue  
Edmonton, AB T5G 0X5  
Tel: 780-452-9955  
Fax: 780-413-9918

### Prepared by:



PRYDE SCHROPP McCOMB INC.  
AVIATION GROUP

#### Pryde Schropp McComb, Inc.

204-17707 105 Avenue  
Edmonton, AB T5S 1T1  
Tel: 780-444-1133  
Fax: 780-484-0877

Revision No. 3  
February 18, 2003  
Project No. 11451

Alberta Regional/Local Airport Inventory Study  
Airport Summary Report

Irma Airport (FU8)

<b>General Info</b> Irma (FU8) Private Distance From Community (mile): 2.2 Latitude: 52.9167°, Longitude: -111.1667°	
<b>Owner and Operator Info</b> Owner: --- Operator: --- Former Ownership: --- Date of Change: ---	<b>Contact Info</b> Mr. Gordon Oracheski Box 368 Irma TOB 2H0 (780) 754 2410/3772(780) , Fax: 754 2424
<b>Airport Organization</b> Ownership Structure: Private - Gordon Oracheski  Organizational Structure: Private  Role of Airport: Private Strip	<b>Runway Data</b> Primary: "10-28", 2500x65 (Oiled Gravel) constructed 1998; last rehabilitation 1999; Fair condition; replacement 2002 (\$23000)  Secondary: ---
<b>Taxiway Data</b> Primary: ---  Secondary: ---  Third: ---  Fourth: ---	<b>Apron Data</b> Primary: ---  Secondary: ---
<b>Landside Facility Data</b> Entrance Road: constructed 2002;  Parking Lot:  Fencing: size 4'; type barbed wire;	<b>Building Data</b> ATB: ---  Disability Access: ---  Field Electrical Centre: ---

**Irma Airport (FU8)**

---

**Lighting Data**

Primary Edgelifighting: RR (Retro-reflective Markers)  
constructed 1999; good condition;

Approach Slope Indicator 1: AP (Abbreviated PAPI - Aircraft up  
10')

Approach Slope Indicator 2: AV (Abbreviated VASIS)  
constructed 1999;

ARCAL: Type: ---

Windsock: 1 windsocks;  
constructed 2002; good condition;

**Water / Sewer Data**

Water Supply: Well; constructed 1990; good  
condition;

Sewage: ---

**Vicinity Protection,  
Caveat, and Right of Way**

Vicinity Protection: No

Caveat: No

Right of Way: No

**Drainage Data**

Surface: ---

Subsurface: ---

**Peak Period Info**

	Spring	Summer	Fall	Winter	Average
--	--------	--------	------	--------	---------

Peak Apron Aircraft Parked:					
-----------------------------	--	--	--	--	--

Design Aircraft for Airport:					---
------------------------------	--	--	--	--	-----

## Irma Airport (FU8)

### Onsite Business Data

FBO: No	AC Maintenance: No
Industrial Buildings: Yes, 1;	Crop Spraying Activities:
Hangars: No	Chemicals Stored on site:

### Operation and Maintenance Budget

	1997	1998	1999	2000	2001
Total Annual Maintenance Budget					

### Economic Activity Information

Road Distance to Nearest Airport Sched. Pax Service: 130  
 Road Distance to Nearest Airport MedEvac Service: 50  
 Road Distance to Nearest Airport Cargo Service: 130  
 Road Distance to Nearest Airport AME Service: 130  
 Road Distance to Nearest Airport Fire Suppression Service: 5  
 Major Economic Industries in Region: Oil & Gas  
 How is the Airport Vital to the Region: numerous visitor for area families; oilfield work

### Airport Activity Info

	1997	1998	1999	2000	2001
Annual Aircraft Movements:					
Annual Passenger Movements:					

### Commercial Airline Info

---

### Airport Revenue Data

	1997	1998	1999	2000	2001
Total Annual Revenue:					

### Airport Expenditure Data

	1997	1998	1999	2000	2001
Total Annual Expenditure					

*Alberta Regional/Local Airport Inventory Study*  
Airport Summary Report

Irma Airport (FU8)

**Historic Capital Expenditures**

Year	Project Name	Funding Source	Description
1998	Oil	Private	gravel and oil strip
1998	Electrical	Private	installed electric lights
1995	Land Level	Private	level land

# ALBERTA REGIONAL/LOCAL AIRPORT INVENTORY STUDY ASSESSMENT OF FACILITIES

---

## AIRPORT INFORMATION REPORT - 2002 JANVIER AIRPORT (CEP5)

---



*Janvier Airport Aerial Photographs taken August 09, 2002*

---

### **Airport Contact Information:**

Mr. Wes Holodeniuk  
Superintendent  
Municipal District of Wood Buffalo  
Fort McMurray, AB T9H 5A1  
Tel: (780) 799 7930/559 2235  
Fax: (780) 799 5909

### **Prepared for:**



**Aviation Strategy Action Group**  
11810 Kingsway Avenue  
Edmonton, AB T5G 0X5  
Tel: 780-452-9955  
Fax: 780-413-9918

### **Prepared by:**



PRYDE SCHROPP McCOMB INC.  
AVIATION GROUP

**Pryde Schropp McComb, Inc.**  
204-17707 105 Avenue  
Edmonton, AB T5S 1T1  
Tel: 780-444-1133  
Fax: 780-484-0877

Revision No. 3  
February 18, 2003  
Project No. 11451



*Alberta Regional/Local Airport Inventory Study*  
Airport Summary Report

## Janvier Airport (EP5)

### General Info

Janvier (EP5)  
Municipal

Distance From Community (mile):  
Latitude: 55.9000°, Longitude: -110.7333°

### Owner and Operator Info

Owner: Regional Municipality of Wood Buffalo  
Operator: Regional Municipality of Wood Buffalo  
Former Ownership: Province of Alberta  
Date of Change: April 1, 1995

### Contact Info

Mr. Wes Holodeniuk  
Superintendent  
Municipal District of Wood Buffalo  
9909 Franklin Avenue  
Fort McMurray  
T9H 5A1  
(780) 799 7930/559 2235(780) , Fax: 799 5909

### Airport Organization

#### Ownership Structure:

Regional Municipality of Wood Buffalo

#### Organizational Structure:

Regional Municipality of Wood Buffalo (owned)/Road & Transportation (maintenance)

#### Role of Airport:

The airport is primarily used for medical services, forest fire fighting, oil companies and for exploration.

### Runway Data

Primary: "13-31", 4500x100 (Gravel)  
constructed 1982; Good condition;

Secondary: ---

### Taxiway Data

Primary: ---

Secondary: ---

Third: ---

Fourth: ---

### Apron Data

Primary: ---

Secondary: ---

### Landside Facility Data

Entrance Road: size 10m; type gravel; constructed 1982; good condition;

Parking Lot: size 40x30m; type gravel; constructed 1982; good condition;

Fencing:

### Building Data

ATB: ---

Disability Access: ---

Field Electrical Centre: size 8x10x7; type aluminum shed; constructed 1982; fair condition;



## Janvier Airport (EP5)

### Onsite Business Data

FBO: No	AC Maintenance: No
Industrial Buildings: No	Crop Spraying Activities:
Hangars: No	Chemicals Stored on site:

### Operation and Maintenance Budget

	1997	1998	1999	2000	2001
Total Annual Maintenance Budget					

### Economic Activity Information

Major Economic Industries in Region: Medical Services/Oil & Gas/Forestry  
 How is the Airport Vital to the Region: The airport is important to the residents of Janvier as it provides them with emergency services , Medevacs and forest fire fighting

### Airport Activity Info

	1997	1998	1999	2000	2001
Annual Aircraft Movements:					
Annual Passenger Movements:					

### Commercial Airline Info

---

### Airport Revenue Data

	1997	1998	1999	2000	2001
Total Annual Revenue:					

### Airport Expenditure Data

	1997	1998	1999	2000	2001
Total Annual Expenditure					



# ALBERTA REGIONAL/LOCAL AIRPORT INVENTORY STUDY ASSESSMENT OF FACILITIES

---

## AIRPORT INFORMATION REPORT - 2002 JASPER-HINTON AIRPORT (CYJA)

---



*Jasper-Hinton Airport Aerial Photographs*

---

### Airport Contact Information:

Mr. Don Corrigan  
C.A.O.  
Yellowhead County  
Edson, AB T7E 1N9  
Tel: (780) 723 4800  
Fax: (780) 723 5066

### Prepared for:



#### Aviation Strategy Action Group

11810 Kingsway Avenue  
Edmonton, AB T5G 0X5  
Tel: 780-452-9955  
Fax: 780-413-9918

### Prepared by:



PRYDE SCHROPP McCOMB INC.  
AVIATION GROUP

#### Pryde Schropp McComb, Inc.

204-17707 105 Avenue  
Edmonton, AB T5S 1T1  
Tel: 780-444-1133  
Fax: 780-484-0877

Revision No. 3  
February 21, 2003  
Project No. 11451

*Alberta Regional/Local Airport Inventory Study*  
Airport Summary Report

## Jasper-Hinton Airport (YJA)

### General Info

Jasper-Hinton (YJA)  
Municipal

Distance From Community (mile): 7.2  
Latitude: 53.0000°, Longitude: -118.0667°

### Owner and Operator Info

Owner: Yellowhead County  
Operator: Yellowhead County  
Former Ownership: Province of Alberta  
Date of Change: June 2, 1995

### Contact Info

Mr. Don Corrigan  
C.A.O.  
Yellowhead County  
2716 1st Avenue  
Edson  
T7E 1N9  
(780) 723 4800(780) , Fax: 723 5066

### Airport Organization

Ownership Structure:  
Municipal

Organizational Structure:  
---

Role of Airport:  
To provide air service.

### Runway Data

Primary: "13-31", 4500x100 (Turf)  
Fair condition; replacement 2008  
(\$11000)

Secondary: ---

### Taxiway Data

Primary: ---

Secondary: ---

Third: ---

Fourth: ---

### Apron Data

Primary: ---

Secondary: ---

### Landside Facility Data

Entrance Road: type Gravel; fair condition;

Parking Lot: fair condition;

Fencing: size 10; type Chain-Link; replacement 2001  
(\$100000)

### Building Data

ATB: good condition;

Disability Access: ---

Field Electrical Centre: ---



## Jasper-Hinton Airport (YJA)

### Onsite Business Data

FBO: No	AC Maintenance: No
Industrial Buildings: No	Crop Spraying Activities:
Hangars: No	Chemicals Stored on site:

### Operation and Maintenance Budget

	1997	1998	1999	2000	2001
Total Annual Maintenance Budget					

### Economic Activity Information

### Airport Activity Info

	1997	1998	1999	2000	2001
Annual Aircraft Movements:					
Annual Passenger Movements:					

### Commercial Airline Info

---

### Airport Revenue Data

	1997	1998	1999	2000	2001
Total Annual Revenue:					

### Airport Expenditure Data

	1997	1998	1999	2000	2001
Total Annual Expenditure					



Alberta Regional/Local Airport Inventory Study  
Airport Summary Report

Jasper-Hinton Airport (YJA)

---

**Historic Capital Expenditures**

Year	Project Name	Funding Source	Description
2001	Rny/taxiway, apr, term., other bldg's,		\$107,630
2000	Runway/taxiway, terminal, other bldg's		\$10,800
1999	Apron, terminal, other bldgs, vehicles		\$38,700
1998	Runway/taxiway, terminal, other bldg's		\$14,600
1997	Runway/taxiway, terminal, other bldg's		\$20,600

# ALBERTA REGIONAL/LOCAL AIRPORT INVENTORY STUDY ASSESSMENT OF FACILITIES

---

## AIRPORT INFORMATION REPORT - 2002 JOHN D'OR PRAIRIE AIRPORT (CFG5)

---



*John D'Or Prairie Airport Aerial Photographs taken August 22, 2002*

---

### Airport Contact Information:

Mr. Craig Halonen  
Operations Manager  
Little Red Air Service  
Fort Vermillion, AB T0H 1N0  
Tel: (780) 927 4630  
Fax: (780) 927 3667

### Prepared for:



#### Aviation Strategy Action Group

11810 Kingsway Avenue  
Edmonton, AB T5G 0X5  
Tel: 780-452-9955  
Fax: 780-413-9918

### Prepared by:



PRYDE SCHROPP McCOMB INC.  
AVIATION GROUP

#### Pryde Schropp McComb, Inc.

204-17707 105 Avenue  
Edmonton, AB T5S 1T1  
Tel: 780-444-1133  
Fax: 780-484-0877

Revision No. 3  
February 21, 2003  
Project No. 11451

# Alberta Regional/Local Airport Inventory Study

Airport Summary Report

## John D'Or Prairie Airport (FG5)

<b>General Info</b> John D'Or Prairie (FG5) Distance From Community (mile): 0 Latitude: 58.4833°, Longitude: -115.1333°	
<b>Owner and Operator Info</b> Owner: Little Red River Cree Nation Operator: Little Red Air Service Ltd. Former Ownership: --- Date of Change: ---	<b>Contact Info</b> Mr. Craig Halonen Operations Manager Little Red Air Service Box 584 Fort Vermillion T0H 1N0 (780) 927 4630(780) , Fax: 927 3667
<b>Airport Organization</b> Ownership Structure: --- Organizational Structure: --- Role of Airport: ---	<b>Runway Data</b> Primary: "06-24", 3360x90 (Turf) Good condition; Secondary: ---
<b>Taxiway Data</b> Primary: --- Secondary: --- Third: --- Fourth: ---	<b>Apron Data</b> Primary: --- Secondary: ---
<b>Landside Facility Data</b> Entrance Road: --- Parking Lot: --- Fencing: ---	<b>Building Data</b> ATB: --- Disability Access: --- Field Electrical Centre: ---

Alberta Regional/Local Airport Inventory Study  
 Airport Summary Report

John D'Or Prairie Airport (FG5)

**Lighting Data**

Primary Edgelighting: ---

Approach Slope Indicator 1: ---

Approach Slope Indicator 2: ---

ARCAL: Type: ---

Windsock: 0 windsocks;

**Water / Sewer Data**

Water Supply: ---

Sewage: ---

**Vicinity Protection, Caveat, and Right of Way**

Vicinity Protection: No

Caveat: No

Right of Way: No

**Drainage Data**

Surface: ---

Subsurface: ---

**Peak Period Info**

	Spring	Summer	Fall	Winter	Average
Peak Apron Aircraft Parked:					
Design Aircraft for Airport:					
					---

## John D'Or Prairie Airport (FG5)

### Onsite Business Data

FBO: No	AC Maintenance: No
Industrial Buildings: No	Crop Spraying Activities:
Hangars: No	Chemicals Stored on site:

### Operation and Maintenance Budget

	1997	1998	1999	2000	2001
Total Annual Maintenance Budget					

### Economic Activity Information

### Airport Activity Info

	1997	1998	1999	2000	2001
Annual Aircraft Movements:					
Annual Passenger Movements:					

### Commercial Airline Info

---

### Airport Revenue Data

	1997	1998	1999	2000	2001
Total Annual Revenue:					

### Airport Expenditure Data

	1997	1998	1999	2000	2001
Total Annual Expenditure					

Alberta Regional/Local Airport Inventory Study  
Airport Summary Report

John D'Or Prairie Airport (FG5)

---

<b>Historic Capital Expenditures</b>			
Year	Project Name	Funding Source	Description

# ALBERTA REGIONAL/LOCAL AIRPORT INVENTORY STUDY ASSESSMENT OF FACILITIES

---

## AIRPORT INFORMATION REPORT - 2002 JOHNSON LAKE AIRPORT (CFL9)

---



*Johnson Lake Airport Aerial Photographs taken August 7, 2002*

---

### Airport Contact Information:

Mr. Brian Stanton  
W.A.O.O.  
Alberta Sustainable Resource Development - Land and Forest Division  
Lac La Biche, AB T0A 2C0  
Tel: (780) 623 5240  
Fax: (780) 623 2570

### Prepared for:



#### Aviation Strategy Action Group

11810 Kingsway Avenue  
Edmonton, AB T5G 0X5  
Tel: 780-452-9955  
Fax: 780-413-9918

### Prepared by:



PRYDE SCHROPP McCOMB INC.  
AVIATION GROUP

#### Pryde Schropp McComb, Inc.

204-17707 105 Avenue  
Edmonton, AB T5S 1T1  
Tel: 780-444-1133  
Fax: 780-484-0877

Revision No. 3  
February 21, 2003  
Project No. 11451

# Alberta Regional/Local Airport Inventory Study

Airport Summary Report

## Johnson Lake Airport (FL9)

<b>General Info</b> Johnson Lake (FL9) Distance From Community (mile): Latitude: 57.5667°, Longitude: -110.3167°	
<b>Owner and Operator Info</b> Owner: --- Operator: --- Former Ownership: --- Date of Change: ---	<b>Contact Info</b> Mr. Brian Stanton W.A.O.O. Alberta Sustainable Resource Development - Land and Forest Division Box 450 Lac La Biche T0A 2C0 (780) 623 5240(780) , Fax: 623 2570
<b>Airport Organization</b> Ownership Structure: --- Organizational Structure: --- Role of Airport: ---	<b>Runway Data</b> Primary: "07-25", 2500x75 (Turf)  Secondary: ---
<b>Taxiway Data</b> Primary: ---  Secondary: ---  Third: ---  Fourth: ---	<b>Apron Data</b> Primary: ---  Secondary: ---
<b>Landside Facility Data</b> Entrance Road: ---  Parking Lot: ---  Fencing: ---	<b>Building Data</b> ATB: ---  Disability Access: ---  Field Electrical Centre: ---



Johnson Lake Airport (FL9)

<b>Lighting Data</b> Primary Edgelighting: ---  Approach Slope Indicator 1: ---  Approach Slope Indicator 2: ---  ARCAL: Type: --- Windssock: 0 windsocks;	<b>Water / Sewer Data</b> Water Supply: ---  Sewage: ---
	<b>Vicinity Protection, Caveat, and Right of Way</b> Vicinity Protection: No Caveat: No Right of Way: No

<b>Drainage Data</b> Surface: ---  Subsurface: ---
---

<b>Peak Period Info</b>	Spring	Summer	Fall	Winter	Average
Peak Apron Aircraft Parked:					
Design Aircraft for Airport:					---

## Johnson Lake Airport (FL9)

### Onsite Business Data

FBO: No	AC Maintenance: No
Industrial Buildings: No	Crop Spraying Activities:
Hangars: No	Chemicals Stored on site:

### Operation and Maintenance Budget

	1997	1998	1999	2000	2001
Total Annual Maintenance Budget					

### Economic Activity Information

### Airport Activity Info

	1997	1998	1999	2000	2001
Annual Aircraft Movements:					
Annual Passenger Movements:					

### Commercial Airline Info

---

### Airport Revenue Data

	1997	1998	1999	2000	2001
Total Annual Revenue:					

### Airport Expenditure Data

	1997	1998	1999	2000	2001
Total Annual Expenditure					

*Alberta Regional/Local Airport Inventory Study*  
Airport Summary Report

Johnson Lake Airport (FL9)

---

**Historic Capital Expenditures**

Year	Project Name	Funding Source	Description

# ALBERTA REGIONAL/LOCAL AIRPORT INVENTORY STUDY ASSESSMENT OF FACILITIES

---

## AIRPORT INFORMATION REPORT - 2002 KAKWA AIRPORT (CFA6)

---



*Kakwa Airport Aerial Photographs taken August 14, 2002*

---

### Airport Contact Information:

Alberta Sustainable Resource Development - Land and Forest Division  
Grande Prairie, AB T8V 3J2  
Tel: (780) 538 8080  
Fax: (780) 538 1941

### Prepared for:



**Aviation Strategy Action Group**  
11810 Kingsway Avenue  
Edmonton, AB T5G 0X5  
Tel: 780-452-9955  
Fax: 780-413-9918

### Prepared by:



PRYDE SCHROPP McCOMB INC.  
AVIATION GROUP

**Pryde Schropp McComb, Inc.**  
204-17707 105 Avenue  
Edmonton, AB T5S 1T1  
Tel: 780-444-1133  
Fax: 780-484-0877

Revision No. 3  
February 21, 2003  
Project No. 11451

Alberta Regional/Local Airport Inventory Study  
Airport Summary Report

Kakwa Airport (FA6)

<b>General Info</b> Kakwa (FA6) Distance From Community (mile): Latitude: 54.4167°, Longitude: -118.9833°	
<b>Owner and Operator Info</b> Owner: --- Operator: --- Former Ownership: --- Date of Change: ---	<b>Contact Info</b> Alberta Sustainable Resource Development - Land and Forest Division 10811 - 84 Ave. Grande Prairie T8V 3J2 (780) 538 8080(780) , Fax: 538 1941
<b>Airport Organization</b> Ownership Structure: --- Organizational Structure: --- Role of Airport: ---	<b>Runway Data</b> Primary: "03-21", 3000x100 (Turf)  Secondary: ---
<b>Taxiway Data</b> Primary: ---  Secondary: ---  Third: ---  Fourth: ---	<b>Apron Data</b> Primary: ---  Secondary: ---
<b>Landside Facility Data</b> Entrance Road: ---  Parking Lot: ---  Fencing: ---	<b>Building Data</b> ATB: ---  Disability Access: ---  Field Electrical Centre: ---

*Alberta Regional/Local Airport Inventory Study*  
Airport Summary Report

## Kakwa Airport (FA6)

<p><b>Lighting Data</b></p> <p>Primary Edgelighting: ---</p> <p>Approach Slope Indicator 1: ---</p> <p>Approach Slope Indicator 2: ---</p> <p style="text-align: center;">ARCAL: Type: ---</p> <p>Windsock: 0 windsocks;</p>	<p><b>Water / Sewer Data</b></p> <p>Water Supply: ---</p> <p>Sewage: ---</p> <p><b>Vicinity Protection, Caveat, and Right of Way</b></p> <p>Vicinity Protection: No Caveat: No Right of Way: No</p>
---	---

<p><b>Drainage Data</b></p> <p>Surface: ---</p>	<p>Subsurface: ---</p>
---	------------------------

<b>Peak Period Info</b>	Spring	Summer	Fall	Winter	Average
Peak Apron Aircraft Parked:					
Design Aircraft for Airport:					---

## Kakwa Airport (FA6)

### Onsite Business Data

FBO: No	AC Maintenance: No
Industrial Buildings: No	Crop Spraying Activities:
Hangars: No	Chemicals Stored on site:

### Operation and Maintenance Budget

	1997	1998	1999	2000	2001
Total Annual Maintenance Budget					

### Economic Activity Information

### Airport Activity Info

	1997	1998	1999	2000	2001
Annual Aircraft Movements:					
Annual Passenger Movements:					

### Commercial Airline Info

---

### Airport Revenue Data

	1997	1998	1999	2000	2001
Total Annual Revenue:					

### Airport Expenditure Data

	1997	1998	1999	2000	2001
Total Annual Expenditure					

*Alberta Regional/Local Airport Inventory Study*

Airport Summary Report

Kakwa Airport (FA6)

**Historic Capital Expenditures**

Year	Project Name	Funding Source	Description



# ALBERTA REGIONAL/LOCAL AIRPORT INVENTORY STUDY ASSESSMENT OF FACILITIES

---

## AIRPORT INFORMATION REPORT - 2002 KILLAM/KILLAM-SEDGEWICK AIRPORT (CEK6)

---



*Killam/Killam-Sedgewick Airport Aerial Photographs taken July 12, 2002*

---

### Airport Contact Information:

Mr. Russell Wardrope  
Chief Administrative Officer  
Town Of Killam  
Killam/Killam-Sedgewick, AB T0B 2L0  
Tel: (780) 385 3977  
Fax: (780) 385 2120

### Prepared for:



#### Aviation Strategy Action Group

11810 Kingsway Avenue  
Edmonton, AB T5G 0X5  
Tel: 780-452-9955  
Fax: 780-413-9918

### Prepared by:



PRYDE SCHROPP McCOMB INC.  
AVIATION GROUP

#### Pryde Schropp McComb, Inc.

204-17707 105 Avenue  
Edmonton, AB T5S 1T1  
Tel: 780-444-1133  
Fax: 780-484-0877

Revision No. 3  
February 21, 2003  
Project No. 11451

# Alberta Regional/Local Airport Inventory Study

## Airport Summary Report

### Killam/Killam-Sedgewick Airport (EK6)

#### General Info

Killam/Killam-Sedgewick (EK6)  
Municipal

Distance From Community (mile): 3  
Latitude: 52.8000°, Longitude: -111.7667°

#### Owner and Operator Info

Owner: Province of Alberta  
Operator: K/S Airport Commission  
Former Ownership: Province of Alberta  
Date of Change: ---

#### Contact Info

Mr. Russell Wardrope  
Chief Administrative Officer  
Town Of Killam  
P.O Box 189  
Killam/Killam-Sedgewick  
TOB 2L0  
(780) 385 3977(780) , Fax: 385 2120

#### Airport Organization

##### Ownership Structure:

Town of Killam are stewardships of the airport since Feb 6, 1996. Owned by the province

##### Organizational Structure:

K/S Airport Commission

##### Role of Airport:

To accommodate fixed wing air ambulance, agricultural pest control, sport Leisure flying and local fire suppression.

#### Runway Data

Primary: "11-29", 2950x75 (Asphalt)  
constructed 1982; Poor condition;  
replacement 2005 (\$393000)

Secondary: ---

#### Taxiway Data

Primary: "A"; (Asphalt)  
Poor condition; replacement 2005 (\$27000)

Secondary: ---

Third: ---

Fourth: ---

#### Apron Data

Primary: "1"; (Asphalt)  
constructed 1982; poor condition;  
replacement 2005 (\$61000)

Secondary: ---

#### Landside Facility Data

Entrance Road: constructed 1982;

Parking Lot: type Asphalt; constructed 1982; last  
rehabilitation 2006; fair condition;

Fencing: type Barbed Wire;

#### Building Data

ATB: size 24' x 40'; type wood; constructed 1982;  
good condition; replacement 2012 (\$100000)

Disability Access: ---

Field Electrical Centre: ---

*Alberta Regional/Local Airport Inventory Study*  
 Airport Summary Report

**Killam/Killam-Sedgewick Airport (EK6)**

**Lighting Data**  
 Primary Edgelighting: TE (Threshold and Runway End)  
 constructed 1982; fair condition;  
 replacement 2005 (\$154000)

Approach Slope Indicator 1: ---

Approach Slope Indicator 2: ---

ARCAL: Type: "K"; freq 123.2

Windsock: 1 windsocks;  
 good condition; replacement 2008

**Water / Sewer Data**  
 Water Supply: Well; constructed 1982; good  
 condition;

Sewage: ---

**Vicinity Protection,  
 Caveat, and Right of Way**

Vicinity Protection: Yes  
 Caveat: No  
 Right of Way: No

**Drainage Data**

Surface: poor condition; replacement 2005 (\$15000)      Subsurface: ---

**Peak Period Info**

	Spring	Summer	Fall	Winter	Average
Peak Apron Aircraft Parked:					
Design Aircraft for Airport:					---

## Killam/Killam-Sedgewick Airport (EK6)

### Onsite Business Data

FBO: No	AC Maintenance: No
Industrial Buildings: No	Crop Spraying Activities: Temporary; A-1 Custom Applicators
Hangars: Yes, 2; D. Larson, G. Sparrow	Chemicals Stored on site: None

### Operation and Maintenance Budget

	1997	1998	1999	2000	2001
Total Annual Maintenance Budget					

### Economic Activity Information

Road Distance to Nearest Airport Sched. Pax Service: 150  
 Road Distance to Nearest Airport MedEvac Service: 5  
 Road Distance to Nearest Airport Cargo Service: 150  
 Road Distance to Nearest Airport AME Service: 150  
 Major Economic Industries in Region: Agriculture/Oil & Gas  
 How is the Airport Vital to the Region: Fixed Wing Air Ambulance, Aerial Pest Control, Aerial Fire Fighting, Sport/Leisure Flying, Business Transport

### Airport Activity Info

	1997	1998	1999	2000	2001
Annual Aircraft Movements:					
Annual Passenger Movements:					

### Commercial Airline Info

---

### Airport Revenue Data

	1997	1998	1999	2000	2001
Total Annual Revenue:					

### Airport Expenditure Data

	1997	1998	1999	2000	2001
Total Annual Expenditure					



# ALBERTA REGIONAL/LOCAL AIRPORT INVENTORY STUDY ASSESSMENT OF FACILITIES

---

## AIRPORT INFORMATION REPORT - 2002 LA CRETE AIRPORT (CFN5)

---



*La Crete Airport Aerial Photographs taken August 22, 2002*

---

### Airport Contact Information:

Mr. Floyd Lafferty  
Lead Head, North  
Municipal District of Mackenzie  
La Crete, AB T0H 2H0  
Tel: (780) 927 3718/928 3983  
Fax: (780) 927 4266

### Prepared for:



#### Aviation Strategy Action Group

11810 Kingsway Avenue  
Edmonton, AB T5G 0X5  
Tel: 780-452-9955  
Fax: 780-413-9918

### Prepared by:



PRYDE SCHROPP McCOMB INC.  
AVIATION GROUP

#### Pryde Schropp McComb, Inc.

204-17707 105 Avenue  
Edmonton, AB T5S 1T1  
Tel: 780-444-1133  
Fax: 780-484-0877

Revision No. 3  
February 21, 2003  
Project No. 11451

Alberta Regional/Local Airport Inventory Study  
Airport Summary Report

La Crete Airport (FN5)

**General Info**

La Crete (FN5)  
Municipal

Distance From Community (mile): 2.5  
Latitude: 58.1667°, Longitude: -116.3333°

**Owner and Operator Info**

Owner: M.D. No 23  
Operator: M.D. No 23  
Former Ownership: No Change  
Date of Change: ---

**Contact Info**

Mr. Floyd Lafferty  
Lead Head, North  
Municipal District of Mackenzie  
P.O. Bag 3  
La Crete  
T0H 2H0  
(780) 927 3718/928 3983(780) , Fax: 927 4266

**Airport Organization**

Ownership Structure:  
---

Organizational Structure:  
---

Role of Airport:  
Provides air service to surrounding area.

**Runway Data**

Primary: "06-24", 2950x75 (Turf)  
constructed 1986; Good condition;

Secondary: ---

**Taxiway Data**

Primary: "A"; 42x15 (Turf)  
constructed 1986; Fair condition;  
replacement 2005

Secondary: ---

Third: ---

Fourth: ---

**Apron Data**

Primary: "1"; 43x83 (Turf)  
constructed 1986; fair condition;  
replacement 2005

Secondary: ---

**Landside Facility Data**

Entrance Road: size 8m top; type local road gravel;  
good condition;

Parking Lot: size 30x60; type turf; good condition;

Fencing: size 4ft; type barb wire;

**Building Data**

ATB: ---

Disability Access: ---

Field Electrical Centre: size 8x12; good condition;





## La Crete Airport (FN5)

### Onsite Business Data

FBO: No	AC Maintenance: No
Industrial Buildings: No	Crop Spraying Activities:
Hangars: No	Chemicals Stored on site:

### Operation and Maintenance Budget

	1997	1998	1999	2000	2001
Total Annual Maintenance Budget					

### Economic Activity Information

### Airport Activity Info

	1997	1998	1999	2000	2001
Annual Aircraft Movements:					
Annual Passenger Movements:					

### Commercial Airline Info

---

### Airport Revenue Data

	1997	1998	1999	2000	2001
Total Annual Revenue:					

### Airport Expenditure Data

	1997	1998	1999	2000	2001
Total Annual Expenditure					



# ALBERTA REGIONAL/LOCAL AIRPORT INVENTORY STUDY ASSESSMENT OF FACILITIES

---

## AIRPORT INFORMATION REPORT - 2002 LAC LA BICHE AIRPORT (CYLB)

---



*Lac La Biche Airport Aerial Photographs taken August 15, 2002*

---

### Airport Contact Information:

Mr. David Sarsfield  
Chief Administrative Officer  
Town of Lac La Biche  
Lac La Biche, AB T0A 2C0  
Tel: (780) 623 4323  
Fax: (780) 623 3510

### Prepared for:



#### Aviation Strategy Action Group

11810 Kingsway Avenue  
Edmonton, AB T5G 0X5  
Tel: 780-452-9955  
Fax: 780-413-9918

### Prepared by:



PRYDE SCHROPP McCOMB INC.  
AVIATION GROUP

#### Pryde Schropp McComb, Inc.

204-17707 105 Avenue  
Edmonton, AB T5S 1T1  
Tel: 780-444-1133  
Fax: 780-484-0877

Revision No. 3  
February 21, 2003  
Project No. 11451

# Alberta Regional/Local Airport Inventory Study

## Airport Summary Report

### Lac La Biche Airport (YLB)

<b>General Info</b>	
Lac La Biche (YLB)	Distance From Community (mile): 1.5 Latitude: 54.7500°, Longitude: -112.0000°
<b>Owner and Operator Info</b>	<b>Contact Info</b>
Owner: --- Operator: --- Former Ownership: --- Date of Change: ---	Mr. David Sarsfield Chief Administrative Officer Town of Lac La Biche P.O. Box 387 Lac La Biche TOA 2C0 (780) 623 4323(780) , Fax: 623 3510
<b>Airport Organization</b>	<b>Runway Data</b>
Ownership Structure: ---  Organizational Structure: ---  Role of Airport: ---	Primary: "11-29", 5700x100 (Asphalt) constructed 1976; last rehabilitation 1990; Fair condition; replacement 2005 (\$1006000)  Secondary: ---
<b>Taxiway Data</b>	<b>Apron Data</b>
Primary: "A"; (Asphalt) constructed 1976; last rehabilitation 1990; Fair condition; replacement 2005 (\$107000)  Secondary: ---  Third: ---  Fourth: ---	Primary: "1"; (Asphalt) constructed 1976; last rehabilitation 1990; fair condition; replacement 2005 (\$447000)  Secondary: ---
<b>Landside Facility Data</b>	<b>Building Data</b>
Entrance Road: type gravel; fair condition;  Parking Lot: type gravel; fair condition;  Fencing: size 4ft; type barb wire;	ATB: constructed 1982; fair condition;  Disability Access: ---  Field Electrical Centre: type ????



## Lac La Biche Airport (YLB)

### Onsite Business Data

FBO: No	AC Maintenance: No
Industrial Buildings: No	Crop Spraying Activities:
Hangars: No	Chemicals Stored on site:

### Operation and Maintenance Budget

	1997	1998	1999	2000	2001
Total Annual Maintenance Budget					

### Economic Activity Information

### Airport Activity Info

	1997	1998	1999	2000	2001
Annual Aircraft Movements:					
Annual Passenger Movements:					

### Commercial Airline Info

---

### Airport Revenue Data

	1997	1998	1999	2000	2001
Total Annual Revenue:					

### Airport Expenditure Data

	1997	1998	1999	2000	2001
Total Annual Expenditure					

*Alberta Regional/Local Airport Inventory Study*  
 Airport Summary Report

Lac La Biche Airport (YLB)

**Historic Capital Expenditures**

Year	Project Name	Funding Source	Description
1991		Provincial	Brush clearing
1990		Provincial	Pavement repairs and overlay
1989		Provincial	Runway repairs
1987		Provincial	Airfield lighting improvements
1987		Provincial	Development area work
1987		Provincial	Purchase and install DME
1984		Provincial	Complete development area improvements and construct new airport maintenance
1982		Provincial	Upgrade and expand airport development area
1977		Provincial	Final paving and airfield lighting
1976		Provincial	Gradin, base, paving and drainage for runway and air tanker base

# ALBERTA REGIONAL/LOCAL AIRPORT INVENTORY STUDY ASSESSMENT OF FACILITIES

---

## AIRPORT INFORMATION REPORT - 2002 LACOMBE AIRPORT (CEG3)

---



*Lacombe Airport Aerial Photographs taken October 10, 2002*

---

### Airport Contact Information:

Mr. Penny Nielsen  
President  
Lacombe Flying Club  
Lacombe, AB T4L 1M2  
Tel: (403) 782 3320  
Fax: (403) 782 3320

### Prepared for:



#### Aviation Strategy Action Group

11810 Kingsway Avenue  
Edmonton, AB T5G 0X5  
Tel: 780-452-9955  
Fax: 780-413-9918

### Prepared by:



PRYDE SCHROPP McCOMB INC.  
AVIATION GROUP

#### Pryde Schropp McComb, Inc.

204-17707 105 Avenue  
Edmonton, AB T5S 1T1  
Tel: 780-444-1133  
Fax: 780-484-0877

Revision No. 3  
February 21, 2003  
Project No. 11451



Alberta Regional/Local Airport Inventory Study  
Airport Summary Report

Lacombe Airport (EG3)

<b>General Info</b> Lacombe (EG3) Distance From Community (mile): 0.9 Latitude: 52.4833°, Longitude: -113.7167°	
<b>Owner and Operator Info</b> Owner: Town of Lacombe Operator: Lacombe Flying Club Former Ownership: --- Date of Change: January 27, 1975	<b>Contact Info</b> Mr. Penny Nielsen President Lacombe Flying Club 5115 - 59 St. Lacombe T4L 1M2 (403) 782 3320(403) , Fax: 782 3320
<b>Airport Organization</b> Ownership Structure: Town of Lacombe  Organizational Structure: Lacombe Flying Club  Role of Airport: Mainly serves recreational use but also used by some government, private and commercial aircraft.	<b>Runway Data</b> Primary: "16-34", 3000x74 (Asphalt) constructed 1962; last rehabilitation 2001; Good condition; replacement 2012 (\$399000)  Secondary: "16-34", 2800x74 (Turf) constructed 1962; Fair condition; replacement 2008 (\$5000)
<b>Taxiway Data</b> Primary: "A"; 123x30 (Asphalt) last rehabilitation 2001; Good condition; replacement 2012 (\$49000)  Secondary: "ATB"; (Asphalt)  Third: "GA taxiways"; (Asphalt) Fair condition;  Fourth: ---	<b>Apron Data</b> Primary: "1"; 210x92 (Asphalt) last rehabilitation 2001; replacement 2012 (\$44000)  Secondary: ---
<b>Landside Facility Data</b> Entrance Road: size 15ft; type gravel; fair condition;  Parking Lot: size 150ft; type gravel; fair condition;  Fencing: size perimeter; type chain link;	<b>Building Data</b> ATB: size 24x26; type Stucco frame; constructed 1970; fair condition; replacement 2010 (\$100000)  Disability Access: type sidewalk;  Field Electrical Centre: size 8x8; type wood hip roof bldg; fair condition; replacement 2007 (\$150000)

*Alberta Regional/Local Airport Inventory Study*  
 Airport Summary Report

**Lacombe Airport (EG3)**

**Lighting Data**

Primary Edgelifting: TE (Threshold and Runway End)  
 constructed 1977; good condition;  
 replacement 2007 (\$178000)

Approach Slope Indicator 1: ---

Approach Slope Indicator 2: ---

ARCAL: Type: "K"; freq 122.8

Windsock: 1 windsocks;  
 good condition; replacement 2001

**Water / Sewer Data**

Water Supply: constructed 2002; good  
 condition;

Sewage: ---

**Vicinity Protection,  
 Caveat, and Right of Way**

Vicinity Protection: No

Caveat: No

Right of Way: No

**Drainage Data**

Surface: ---

Subsurface: ---

**Peak Period Info**

	Spring	Summer	Fall	Winter	Average
Peak Apron Aircraft Parked:					
Design Aircraft for Airport:	---				

## Lacombe Airport (EG3)

### Onsite Business Data

FBO: Yes, ;	AC Maintenance: No
Industrial Buildings: No	Crop Spraying Activities:
Hangars: Yes, 30;	Chemicals Stored on site: none

### Operation and Maintenance Budget

	1997	1998	1999	2000	2001
Total Annual Maintenance Budget					

### Economic Activity Information

Road Distance to Nearest Airport AME Service: 25

### Airport Activity Info

	1997	1998	1999	2000	2001
Annual Aircraft Movements:					
Annual Passenger Movements:					

### Commercial Airline Info

---

### Airport Revenue Data

	1997	1998	1999	2000	2001
Total Annual Revenue:					

### Airport Expenditure Data

	1997	1998	1999	2000	2001
Total Annual Expenditure					

*Alberta Regional/Local Airport Inventory Study*  
 Airport Summary Report

Lacombe Airport (EG3)

<b>Historic Capital Expenditures</b>			
Year	Project Name	Funding Source	Description
2002	New Taxiway	Town of Lacombe	
2000	Runway overlay	Prov. Gov't	
1973	New Runway	Fed. Gov't & County	Build and Pave runway
	Taxiway	Prov. Gov't	
	Chain Link Fence	Prov. Gov't	
	Terminal Bldg.	Lacombe Flying Club	Erect Terminal Building
	Runway overlay	Prov. Gov't	
	Machine Garage	Prov. Gov't	

# ALBERTA REGIONAL/LOCAL AIRPORT INVENTORY STUDY ASSESSMENT OF FACILITIES

---

## AIRPORT INFORMATION REPORT - 2002 LETHBRIDGE AIRPORT (CYQL)

---



*Lethbridge Airport Aerial Photographs*

---

### **Airport Contact Information:**

Mr. Scott Butchart  
Airport Manager  
County of Lethbridge Airport  
Lethbridge, AB T1K 7N3  
Tel: (403) 329 4466  
Fax: (403) 329 8736

### **Prepared for:**



### **Aviation Strategy Action Group**

11810 Kingsway Avenue  
Edmonton, AB T5G 0X5  
Tel: 780-452-9955  
Fax: 780-413-9918

### **Prepared by:**



PRYDE SCHROPP McCOMB INC.  
AVIATION GROUP

### **Pryde Schropp McComb, Inc.**

204-17707 105 Avenue  
Edmonton, AB T5S 1T1  
Tel: 780-444-1133  
Fax: 780-484-0877

Revision No. 3  
February 21, 2003  
Project No. 11451

# Alberta Regional/Local Airport Inventory Study

## Airport Summary Report

### Lethbridge Airport (YQL)

#### General Info

Lethbridge (YQL)  
Passenger/Commercial - Regional

Distance From Community (mile): 4  
Latitude: 49.6333°, Longitude: -112.8000°

#### Owner and Operator Info

Owner: County of Lethbridge  
Operator: County of Lethbridge  
Former Ownership: Transport Canada  
Date of Change: January 1, 1997

#### Contact Info

Mr. Scott Butchart  
Airport Manager  
County of Lethbridge Airport  
Suite 219 - 417 Stubb Ross Road  
Lethbridge  
T1K 7N3  
(403) 329 4466(403) , Fax: 329 8736

#### Airport Organization

Ownership Structure:  
County of Lethbridge

Organizational Structure:  
County Department

Role of Airport:  
In operating the Lethbridge County Airport, the County of Lethbridge aims to: Retain ownership of airport lands for

#### Runway Data

Primary: "05-23", 6500x200 (Asphalt)  
Fair condition; replacement 2004  
(\$2000000)

Secondary: "12-30", 5500x150 (Asphalt)  
last rehabilitation 2001; Good  
condition;

#### Taxiway Data

Primary: "A"; (Asphalt)  
replacement 2005 (\$150000)

Secondary: "B"; (Asphalt)  
replacement 2005 (\$150000)

Third: "C"; (Asphalt)  
replacement 2005 (\$100000)

Fourth: ---

#### Apron Data

Primary: "I"; (Concrete)  
good condition;

Secondary: "II"; (Asphalt)  
poor condition; replacement 2005  
(\$250000)

#### Landside Facility Data

Entrance Road: fair condition; replacement 2005  
(\$1000000)

Parking Lot: replacement 2005 (\$100000)

Fencing:

#### Building Data

ATB:

Disability Access:

Field Electrical Centre:

*Alberta Regional/Local Airport Inventory Study*  
Airport Summary Report

## Lethbridge Airport (YQL)

**Lighting Data**

Primary Edgelifighting: TE (Threshold and Runway End)  
constructed 1996; good condition;

Approach Slope Indicator 1: ---

Approach Slope Indicator 2: P2 (PAPI - Aircraft up to 25')  
good condition;

ARCAL: Type: "K"; freq 121

Windsock: 4 windsocks;

**Water / Sewer Data**

Water Supply: Municipal Service;

Sewage: Well;

**Vicinity Protection,  
Caveat, and Right of Way**

Vicinity Protection: No

Caveat: No

Right of Way: No

**Drainage Data**

Surface: ---

Subsurface: ---

**Peak Period Info**

	Spring	Summer	Fall	Winter	Average
Peak Apron Aircraft Parked:					
Design Aircraft for Airport:					---

## Lethbridge Airport (YQL)

### Onsite Business Data

FBO: Yes, ;	AC Maintenance: No
Industrial Buildings: No	Crop Spraying Activities: Permanent;
Hangars: Yes, ;	Chemicals Stored on site:

### Operation and Maintenance Budget

	1997	1998	1999	2000	2001
Total Annual Maintenance Budget					

### Economic Activity Information

### Airport Activity Info

	1997	1998	1999	2000	2001
Annual Aircraft Movements:					
Annual Passenger Movements:					

### Commercial Airline Info

---

### Airport Revenue Data

	1997	1998	1999	2000	2001
Total Annual Revenue:					

### Airport Expenditure Data

	1997	1998	1999	2000	2001
Total Annual Expenditure					



*Alberta Regional/Local Airport Inventory Study*  
Airport Summary Report

Lethbridge Airport (YQL)

**Historic Capital Expenditures**

Year	Project Name	Funding Source	Description

# ALBERTA REGIONAL/LOCAL AIRPORT INVENTORY STUDY ASSESSMENT OF FACILITIES

---

## AIRPORT INFORMATION REPORT - 2002 LLOYDMINSTER AIRPORT (CYLL)

---



*Lloydminster Airport Aerial Photographs taken July 11, 2002*

---

### Airport Contact Information:

Mr. Denis Foss  
Airport Manager  
Lloydminster Airport  
Lloydminster, AB S9V 0Y4  
Tel: (780) 875 9215/871 1252  
Fax: (780) 875 3319

### Prepared for:



#### Aviation Strategy Action Group

11810 Kingsway Avenue  
Edmonton, AB T5G 0X5  
Tel: 780-452-9955  
Fax: 780-413-9918

### Prepared by:



PRYDE SCHROPP McCOMB INC.  
AVIATION GROUP

#### Pryde Schropp McComb, Inc.

204-17707 105 Avenue  
Edmonton, AB T5S 1T1  
Tel: 780-444-1133  
Fax: 780-484-0877

Revision No. 3  
February 21, 2003  
Project No. 11451

# Alberta Regional/Local Airport Inventory Study

## Airport Summary Report

### Lloydminster Airport (YLL)

#### General Info

Lloydminster (YLL)  
Passenger - Local

Distance From Community (mile): 2  
Latitude: 53.3167°, Longitude: -110.0667°

#### Owner and Operator Info

Owner: City of Lloydminster  
Operator: City of Lloydminster  
Former Ownership: Province of Alberta  
Date of Change: April 1, 1996

#### Contact Info

Mr. Denis Foss  
Airport Manager  
Lloydminster Airport  
Box 387  
Lloydminster  
S9V 0Y4  
(780) 875 9215/871 1252(780) , Fax: 875 3319

#### Airport Organization

Ownership Structure:  
Municipality Owned

Organizational Structure:  
Municipal Government

Role of Airport:  
---

#### Runway Data

Primary: "07-25", 5577x150 (Asphalt)  
constructed 1980; last rehabilitation  
2000; Good condition; replacement 2015  
(\$1607000)

Secondary: "12-30", 1500x100 (Turf)  
constructed 1982; Good condition;

#### Taxiway Data

Primary: "A"; (Asphalt)  
constructed 1980; last rehabilitation 2000;  
Good condition; replacement 2015

Secondary: "GA";  
Fair condition; replacement 2006

Third: ---

Fourth: ---

#### Apron Data

Primary: "1"; 600x180 (Asphalt)  
constructed 1980; last rehabilitation  
2000; good condition;

Secondary: ---

#### Landside Facility Data

Entrance Road: type asphalt; constructed 1980; last  
rehabilitation 1985; fair condition;  
replacement 2006

Parking Lot: type asphalt; constructed 1980; fair  
condition; replacement 2006 (\$43000)

Fencing: size 10ft; type chain link; replacement 2003

#### Building Data

ATB: size 5000sq ft; type Brick; constructed 1981;  
good condition;

Disability Access: type sidewalk; constructed 1981;  
good condition;

Field Electrical Centre: good condition;

*Alberta Regional/Local Airport Inventory Study*  
 Airport Summary Report

**Lloydminster Airport (YLL)**

**Lighting Data**

Primary Edgelighting: TE (Threshold and Runway End)  
 constructed 1981; last rehabilitation 2000  
 good condition; replacement 2025

Approach Slope Indicator 1: P2 (PAPI - Aircraft up to 25')  
 constructed 1981; last rehabilitatic  
 2000; good condition; replacemen  
 2025

Approach Slope Indicator 2: P2 (PAPI - Aircraft up to 25')  
 constructed 1981; last rehabilitatic  
 2000; good condition; replacemen  
 2025

ARCAL: Type: ---

Windssock: 2 windsocks;  
 constructed 1980; last rehabilitation 2000; goo  
 condition; replacement 2025

**Water / Sewer Data**

Water Supply: Municipal Service; constructed  
 1980; good condition;

Sewage: ---

**Vicinity Protection,  
 Caveat, and Right of Way**

Vicinity Protection: No  
 Caveat: No  
 Right of Way: No

**Drainage Data**

Surface: constructed 1982; good condition;                      Subsurface: constructed 1982; good condition;

**Peak Period Info**

	Spring	Summer	Fall	Winter	Average
Peak Apron Aircraft Parked:					
Design Aircraft for Airport:					---

## Lloydminster Airport (YLL)

### Onsite Business Data

FBO: Yes, 3; Border City Aviation, Lloyd Air 2000, Lloydminster	AC Maintenance: Yes, 2;
Industrial Buildings: No	Crop Spraying Activities:
Hangars: Yes, 8; Border City Aviation, Lloydminster Aircraft Services	Chemicals Stored on site:

### Operation and Maintenance Budget

	1997	1998	1999	2000	2001
Total Annual Maintenance Budget					

### Economic Activity Information

Road Distance to Nearest Airport Sched. Pax Service: 8  
 Road Distance to Nearest Airport MedEvac Service: 8  
 Road Distance to Nearest Airport Cargo Service: 8  
 Road Distance to Nearest Airport AME Service: 8  
 Road Distance to Nearest Airport Fire Suppression Service: 8  
 Major Economic Industries in Region: Oil & Gas/Rail/Oil Seed Processing/Light  
 Manufacturing/Farming  
 How is the Airport Vital to the Region: Only air link to major Alberta Centres.  
 Only Airport of this class that can serve passengers.

### Airport Activity Info

	1997	1998	1999	2000	2001
Annual Aircraft Movements:					
Annual Passenger Movements:					

### Commercial Airline Info

Central Mountain Air (BE1900, Daily - except Saturday)  
 Peace Air (, Mon-Fri)

### Airport Revenue Data

	1997	1998	1999	2000	2001
Total Annual Revenue:					

### Airport Expenditure Data

	1997	1998	1999	2000	2001
Total Annual Expenditure					

*Alberta Regional/Local Airport Inventory Study*  
 Airport Summary Report

Lloydminster Airport (YLL)

**Historic Capital Expenditures**

Year	Project Name	Funding Source	Description
1996		Provincial	Contribution to crack repair and fog seal asphalt surfaces
1993		Provincial	Fog Seal pavement
1992		Provincial	Construction of security screening room
1986		Provincial	Install microwave landing system
1985		Provincial	Purchase of microwave landing system
1984		Provincial	Development area clean up
1982		Provincial	Terminal Building Terminal Building
1982		Provincial	Completion of hangar development area
1981		Provincial	Paving and airfield lighting
1980		Provincial	Grading and base for runway, taxiway and access road
1979		Provincial	Land purchase for airport

# ALBERTA REGIONAL/LOCAL AIRPORT INVENTORY STUDY ASSESSMENT OF FACILITIES

---

## AIRPORT INFORMATION REPORT - 2002 LOON RIVER AIRPORT (CFS6)

---



*Loon River Airport Aerial Photographs taken August 8, 2002*

---

### Airport Contact Information:

Alberta Sustainable Resource Development - Land and Forest Division  
Slave Lake, AB T0G 2A0  
Tel: (780) 849 7400  
Fax: (780) 849 3299

### Prepared for:



**Aviation Strategy Action Group**  
11810 Kingsway Avenue  
Edmonton, AB T5G 0X5  
Tel: 780-452-9955  
Fax: 780-413-9918

### Prepared by:



**Pryde Schropp McComb, Inc.**  
204-17707 105 Avenue  
Edmonton, AB T5S 1T1  
Tel: 780-444-1133  
Fax: 780-484-0877

Revision No. 3  
February 21, 2003  
Project No. 11451

*Alberta Regional/Local Airport Inventory Study*  
Airport Summary Report

## Loon River Airport (FS6)

<b>General Info</b>	
Loon River (FS6)	Distance From Community (mile): Latitude: 57.1333°, Longitude: -115.0667°
<b>Owner and Operator Info</b>	<b>Contact Info</b>
Owner: --- Operator: --- Former Ownership: --- Date of Change: ---	Alberta Sustainable Resource Development - Land and Forest Division 301 Birch Road NE Slave Lake TOG 2A0 (780) 849 7400(780) , Fax: 849 3299
<b>Airport Organization</b>	<b>Runway Data</b>
Ownership Structure: ---  Organizational Structure: ---  Role of Airport: ---	Primary: "13-31", 5900x100 (Gravel)   Secondary: ---
<b>Taxiway Data</b>	<b>Apron Data</b>
Primary: ---   Secondary: ---   Third: ---   Fourth: ---	Primary: ---   Secondary: ---
<b>Landside Facility Data</b>	<b>Building Data</b>
Entrance Road: ---   Parking Lot: ---   Fencing: ---	ATB: ---   Disability Access: ---   Field Electrical Centre: ---



### Loon River Airport (FS6)

<b>Lighting Data</b> Primary Edgelighting: ---  Approach Slope Indicator 1: ---  Approach Slope Indicator 2: ---   ARCAL: Type: --- Windsock: 0 windsocks;	<b>Water / Sewer Data</b> Water Supply: ---  Sewage: ---  <b>Vicinity Protection, Caveat, and Right of Way</b> Vicinity Protection: No Caveat: No Right of Way: No
---	--

<b>Drainage Data</b> Surface: --- <div style="text-align: right; margin-right: 50px;">Subsurface: ---</div>
---

<b>Peak Period Info</b>	Spring	Summer	Fall	Winter	Average
Peak Apron Aircraft Parked:					
Design Aircraft for Airport:					---

## Loon River Airport (FS6)

### Onsite Business Data

FBO: No	AC Maintenance: No
Industrial Buildings: No	Crop Spraying Activities:
Hangars: No	Chemicals Stored on site:

### Operation and Maintenance Budget

	1997	1998	1999	2000	2001
Total Annual Maintenance Budget					

### Economic Activity Information

### Airport Activity Info

	1997	1998	1999	2000	2001
Annual Aircraft Movements:					
Annual Passenger Movements:					

### Commercial Airline Info

---

### Airport Revenue Data

	1997	1998	1999	2000	2001
Total Annual Revenue:					

### Airport Expenditure Data

	1997	1998	1999	2000	2001
Total Annual Expenditure					

*Alberta Regional/Local Airport Inventory Study*  
Airport Summary Report

**Loon River Airport (FS6)**

---

**Historic Capital Expenditures**

Year	Project Name	Funding Source	Description

# ALBERTA REGIONAL/LOCAL AIRPORT INVENTORY STUDY ASSESSMENT OF FACILITIES

---

## AIRPORT INFORMATION REPORT - 2002 MANNING AIRPORT (CFX4)

---



*Manning Airport Aerial Photographs taken July 24, 2002*

---

### Airport Contact Information:

Mr. Roger Smiley  
Airport Manager  
Manning Airport  
Manning, AB T0H 2M0  
Tel: (780) 836 3235  
Fax: (780) 836 3663

### Prepared for:



#### Aviation Strategy Action Group

11810 Kingsway Avenue  
Edmonton, AB T5G 0X5  
Tel: 780-452-9955  
Fax: 780-413-9918

### Prepared by:



PRYDE SCHROPP McCOMB INC.  
AVIATION GROUP

#### Pryde Schropp McComb, Inc.

204-17707 105 Avenue  
Edmonton, AB T5S 1T1  
Tel: 780-444-1133  
Fax: 780-484-0877

Revision No. 3  
February 21, 2003  
Project No. 11451

# Alberta Regional/Local Airport Inventory Study

## Airport Summary Report

### Manning Airport (FX4)

#### General Info

Manning (FX4)  
Municipal

Distance From Community (mile): 1.8  
Latitude: 56.9500°, Longitude: -117.6500°

#### Owner and Operator Info

Owner: MD Of Northern Lights #22  
Operator: MD Of Northern Lights #22  
Former Ownership: Province of Alberta  
Date of Change: July 1, 1995

#### Contact Info

Mr. Roger Smiley  
Airport Manager  
Manning Airport  
Box 10  
Manning  
TOH 2M0  
(780) 836 3235(780) , Fax: 836 3663

#### Airport Organization

##### Ownership Structure:

Municipal District of Northern Lights #22

##### Organizational Structure:

Public Works/Airport Manager

##### Role of Airport:

Provides a base for Forestry Fire Tanker Operators, industrial charters, local economic air support and Air Ambulance

#### Runway Data

Primary: "07-25", 5577x100 (Asphalt)  
constructed 1982; last rehabilitation  
2001; Good condition; replacement 2012  
(\$1071000)

Secondary: ---

#### Taxiway Data

Primary: "A"; (Asphalt)  
last rehabilitation 2001; Good condition;  
replacement 2012 (\$57000)

Secondary: "B Forestry"; 60x15 (Asphalt)  
constructed 1982; replacement 2003  
(\$3000)

Third: ---

Fourth: ---

#### Apron Data

Primary: "1"; 120x60 (Asphalt)  
constructed 1982; last rehabilitation  
2001; good condition;

Secondary: "B-Forestry"; 100x60  
constructed 1982;

#### Landside Facility Data

Entrance Road: type paved; constructed 1983; poor  
condition; replacement 2004 (\$31000)

Parking Lot: type paved; constructed 1983; poor  
condition; replacement 2004 (\$33000)

Fencing: type barb wire;

#### Building Data

ATB: constructed 1983; fair condition;

Disability Access: type sidewalk;

Field Electrical Centre: constructed 1983;

*Alberta Regional/Local Airport Inventory Study*  
 Airport Summary Report

**Manning Airport (FX4)**

**Lighting Data**

Primary Edgelifighting: TE (Threshold and Runway End)  
 constructed 1983; fair condition;  
 replacement 2005 (\$217000)

Approach Slope Indicator 1: V1 (2-BAR VASIS - Aircraft up to 1  
 constructed 1986; fair condition;  
 replacement 2005 (\$60000)

Approach Slope Indicator 2: V1 (2-BAR VASIS - Aircraft up to 1  
 constructed 1986; fair condition;  
 replacement 2005 (\$60000)

ARCAL: Type: "K"; freq 123.2

Windssock: 2 windsocks;  
 constructed 1983; good condition; replacement  
 2004

**Water / Sewer Data**

Water Supply: Other; good condition;

Sewage: ---

**Vicinity Protection,  
 Caveat, and Right of Way**

Vicinity Protection: Yes  
 Caveat: No  
 Right of Way: No

**Drainage Data**

Surface: \_\_\_\_\_ Subsurface: ---

**Peak Period Info**

	Spring	Summer	Fall	Winter	Average
Peak Apron Aircraft Parked:					
Design Aircraft for Airport:	C3	C3	C3	C3	---

## Manning Airport (FX4)

### Onsite Business Data

FBO: Yes, 1; Swan Aero Refueling	AC Maintenance: No
Industrial Buildings: No	Crop Spraying Activities: not at present
Hangars: Yes, 4; Jack Haivorgon; Terry Brollt, Ed Walisser, Precision Helicopters	Chemicals Stored on site: 0

### Operation and Maintenance Budget

	1997	1998	1999	2000	2001
Total Annual Maintenance Budget					

### Economic Activity Information

Road Distance to Nearest Airport Sched. Pax Service: 0  
 Road Distance to Nearest Airport MedEvac Service: 0  
 Road Distance to Nearest Airport Cargo Service: 0  
 Road Distance to Nearest Airport AME Service: 0  
 Road Distance to Nearest Airport Fire Suppression Service: 3  
 Major Economic Industries in Region: Oil & Gas/Forest/Logging/Farming  
 How is the Airport Vital to the Region: Provides industry link to major center

### Airport Activity Info

	1997	1998	1999	2000	2001
Annual Aircraft Movements:					
Annual Passenger Movements:					

### Commercial Airline Info

---

### Airport Revenue Data

	1997	1998	1999	2000	2001
Total Annual Revenue:					

### Airport Expenditure Data

	1997	1998	1999	2000	2001
Total Annual Expenditure					

*Alberta Regional/Local Airport Inventory Study*  
 Airport Summary Report

**Manning Airport (FX4)**

**Historic Capital Expenditures**

Year	Project Name	Funding Source	Description
2002		Provincial	Airport pavement overlay
1995		Provincial	Completion of runway drainage repairs
1994		Provincial	Runway drainage repairs
1994		Provincial	Fog seal asphalt surfaces
1993		Provincial	Runway drainage improvements
1988		Provincial	Purchase and install AWOS
1986		Provincial	Installation of VASIS
1986		Provincial	Purchase and install NDB
1986		Provincial	Purchase and install DME
1983		Provincial	Terminal Building and Maintenance Garages
1983		Provincial	Paving, airfield lighting and site clean up
1982		Provincial	Grading, base and construction of Air Tanker Base
1981		Provincial	Initial Grading



# ALBERTA REGIONAL/LOCAL AIRPORT INVENTORY STUDY ASSESSMENT OF FACILITIES

---

## AIRPORT INFORMATION REPORT - 2002 MAREK FARMS AIRPORT (CFF9)

---



*Marek Farms Airport Aerial Photographs taken July 10, 2002*

---

### Airport Contact Information:

Mr. Leon / Roman Marek  
Owners  
Marek Farms Ltd.  
Camrose, AB T4V 1X3  
Tel: (780) 672 3509  
Fax: (780) 672 3509

### Prepared for:



#### Aviation Strategy Action Group

11810 Kingsway Avenue  
Edmonton, AB T5G 0X5  
Tel: 780-452-9955  
Fax: 780-413-9918

### Prepared by:



PRYDE SCHROPP McCOMB INC.  
AVIATION GROUP

#### Pryde Schropp McComb, Inc.

204-17707 105 Avenue  
Edmonton, AB T5S 1T1  
Tel: 780-444-1133  
Fax: 780-484-0877

Revision No. 3  
February 21, 2003  
Project No. 11451

Alberta Regional/Local Airport Inventory Study  
Airport Summary Report

Marek Farms Airport (FF9)

**General Info**

Marek Farms (FF9)  
Private

Distance From Community (mile): 1.5  
Latitude: 53.0333°, Longitude: -112.7833°

**Owner and Operator Info**

Owner: Marek Farms Ltd.  
Operator: Marek Farms Ltd.  
Former Ownership: No Change  
Date of Change: ---

**Contact Info**

Mr. Leon / Roman Marek  
Owners  
Marek Farms Ltd.  
Box 1304  
Camrose  
T4V 1X3  
(780) 672 3509(780) , Fax: 672 3509

**Airport Organization**

Ownership Structure:  
---

Organizational Structure:  
---

Role of Airport:  
---

**Runway Data**

Primary: "16-34", 2000x60 (Turf)  
constructed 1990; Good condition;

Secondary: ---

**Taxiway Data**

Primary: ---

Secondary: ---

Third: ---

Fourth: ---

**Apron Data**

Primary: ---

Secondary: ---

**Landside Facility Data**

Entrance Road: ---

Parking Lot: ---

Fencing: ---

**Building Data**

ATB: ---

Disability Access: ---

Field Electrical Centre: ---

*Alberta Regional/Local Airport Inventory Study*  
 Airport Summary Report

**Marek Farms Airport (FF9)**

**Lighting Data**  
 Primary Edgelighting: ---  
  
 Approach Slope Indicator 1: ---  
  
 Approach Slope Indicator 2: ---  
  
 ARCAL: Type: ---  
 Windssock: 2 windsocks;

**Water / Sewer Data**  
 Water Supply: ---  
  
 Sewage: ---

**Vicinity Protection, Caveat, and Right of Way**  
 Vicinity Protection: No  
 Caveat: No  
 Right of Way: No

**Drainage Data**  
 Surface: constructed 1990; good condition;                      Subsurface: ---

**Peak Period Info**

	Spring	Summer	Fall	Winter	Average
Peak Apron Aircraft Parked:					
Design Aircraft for Airport:	---				

## Marek Farms Airport (FF9)

### Onsite Business Data

FBO: No	AC Maintenance: No
Industrial Buildings: No	Crop Spraying Activities:
Hangars: No	Chemicals Stored on site:

### Operation and Maintenance Budget

	1997	1998	1999	2000	2001
Total Annual Maintenance Budget					

### Economic Activity Information

### Airport Activity Info

	1997	1998	1999	2000	2001
Annual Aircraft Movements:					
Annual Passenger Movements:					

### Commercial Airline Info

---

### Airport Revenue Data

	1997	1998	1999	2000	2001
Total Annual Revenue:					

### Airport Expenditure Data

	1997	1998	1999	2000	2001
Total Annual Expenditure					

*Alberta Regional/Local Airport Inventory Study*  
Airport Summary Report

Marek Farms Airport (FF9)

---

**Historic Capital Expenditures**

Year	Project Name	Funding Source	Description

# ALBERTA REGIONAL/LOCAL AIRPORT INVENTORY STUDY ASSESSMENT OF FACILITIES

---

## AIRPORT INFORMATION REPORT - 2002 MARGARET LAKE AIRPORT (CFV6)

---



*Margaret Lake Airport Aerial Photographs taken August 21, 2002*

---

### Airport Contact Information:

Little Red River Band  
AB  
Tel: (780) 759 3929  
Fax: (780) 759 3912

### Prepared for:



**Aviation Strategy Action Group**  
11810 Kingsway Avenue  
Edmonton, AB T5G 0X5  
Tel: 780-452-9955  
Fax: 780-413-9918

### Prepared by:



**Pryde Schropp McComb, Inc.**  
204-17707 105 Avenue  
Edmonton, AB T5S 1T1  
Tel: 780-444-1133  
Fax: 780-484-0877

Revision No. 3  
February 21, 2003  
Project No. 11451

Alberta Regional/Local Airport Inventory Study  
Airport Summary Report

Margaret Lake Airport (FV6)

<b>General Info</b> Margaret Lake (FV6) Distance From Community (mile): Latitude: 58.9500°, Longitude: -115.2500°	
<b>Owner and Operator Info</b> Owner: --- Operator: --- Former Ownership: --- Date of Change: ---	<b>Contact Info</b> Little Red River Band (780) 759 3929(780) , Fax: 759 3912
<b>Airport Organization</b> Ownership Structure: --- Organizational Structure: --- Role of Airport: ---	<b>Runway Data</b> Primary: "10-28", 4000x100 (Turf) Good condition; Secondary: ---
<b>Taxiway Data</b> Primary: --- Secondary: --- Third: --- Fourth: ---	<b>Apron Data</b> Primary: --- Secondary: ---
<b>Landside Facility Data</b> Entrance Road: --- Parking Lot: --- Fencing: ---	<b>Building Data</b> ATB: --- Disability Access: --- Field Electrical Centre: ---





## Margaret Lake Airport (FV6)

### Onsite Business Data

FBO: No	AC Maintenance: No
Industrial Buildings: No	Crop Spraying Activities:
Hangars: No	Chemicals Stored on site:

### Operation and Maintenance Budget

	1997	1998	1999	2000	2001
Total Annual Maintenance Budget					

### Economic Activity Information

### Airport Activity Info

	1997	1998	1999	2000	2001
Annual Aircraft Movements:					
Annual Passenger Movements:					

### Commercial Airline Info

---

### Airport Revenue Data

	1997	1998	1999	2000	2001
Total Annual Revenue:					

### Airport Expenditure Data

	1997	1998	1999	2000	2001
Total Annual Expenditure					

# Alberta Regional/Local Airport Inventory Study

Airport Summary Report

## Margaret Lake Airport (FV6)

---

<b>Historic Capital Expenditures</b>			
Year	Project Name	Funding Source	Description

# ALBERTA REGIONAL/LOCAL AIRPORT INVENTORY STUDY ASSESSMENT OF FACILITIES

---

## AIRPORT INFORMATION REPORT - 2002 MAYERTHORPE AIRPORT (CEV5)

---



*Mayerthorpe Airport Aerial Photographs taken August 14, 2002*

---

### Airport Contact Information:

Mr. Greg Gayton  
Chief Administrative Officer  
Town of Mayerthorpe  
Mayerthorpe, AB T0E 1N0  
Tel: (780) 786 2416  
Fax: (780) 786 4590

### Prepared for:



### Aviation Strategy Action Group

11810 Kingsway Avenue  
Edmonton, AB T5G 0X5  
Tel: 780-452-9955  
Fax: 780-413-9918

### Prepared by:



PRYDE SCHROPP McCOMB INC.  
AVIATION GROUP

### Pryde Schropp McComb, Inc.

204-17707 105 Avenue  
Edmonton, AB T5S 1T1  
Tel: 780-444-1133  
Fax: 780-484-0877

Revision No. 3  
February 21, 2003  
Project No. 11451

# Alberta Regional/Local Airport Inventory Study

## Airport Summary Report

### Mayerthorpe Airport (EV5)

<b>General Info</b> Mayerthorpe (EV5) Municipal		Distance From Community (mile): 1.3 Latitude: 53.9333°, Longitude: -115.1833°
<b>Owner and Operator Info</b> Owner: Province of Alberta Operator: Town of Mayerthorpe, County of Lac Ste. Anne Former Ownership: No Change Date of Change: ---	<b>Contact Info</b> Mr. Greg Gayton Chief Administrative Officer Town of Mayerthorpe PO Box 420 Mayerthorpe TOE 1N0 (780) 786 2416(780) , Fax: 786 4590	
<b>Airport Organization</b> Ownership Structure: Province of Alberta  Organizational Structure: Town of Mayerthorpe/Lac Ste Anne County.  Role of Airport: Provides services for private and commercial uses.	<b>Runway Data</b> Primary: "11-29", 2950x75 (Asphalt) constructed 1982; Poor condition; replacement 2003 (\$393000)  Secondary: ---	
<b>Taxiway Data</b> Primary: "A"; (Asphalt) constructed 1977; Poor condition; replacement 2003 (\$38000)  Secondary: ---  Third: ---  Fourth: ---	<b>Apron Data</b> Primary: "1"; (Asphalt) constructed 1997; poor condition;  Secondary: ---	
<b>Landside Facility Data</b> Entrance Road: type gravel; fair condition;  Parking Lot: ---  Fencing: size 4' barbed wire;	<b>Building Data</b> ATB: size 754 sqft; type wood frame; constructed 1984; fair condition;  Disability Access: ---  Field Electrical Centre: type Tool Shed; fair condition;	

*Alberta Regional/Local Airport Inventory Study*  
 Airport Summary Report

**Mayerthorpe Airport (EV5)**

**Lighting Data**

Primary Edgelighting: TE (Threshold and Runway End)  
 constructed 1982; fair condition;  
 replacement 2005 (\$153000)

Approach Slope Indicator 1: ---

Approach Slope Indicator 2: ---

ARCAL: Type: "K"; freq 123.2

Windsock: 1 windsocks;  
 fair condition; replacement 2002

**Water / Sewer Data**

Water Supply: Well; constructed 1985; fair  
 condition;

Sewage: ---

**Vicinity Protection,  
 Caveat, and Right of Way**

Vicinity Protection: Yes  
 Caveat: No  
 Right of Way: No

**Drainage Data**

Surface: \_\_\_\_\_ Subsurface: ---

**Peak Period Info**

	Spring	Summer	Fall	Winter	Average
Peak Apron Aircraft Parked:					
Design Aircraft for Airport:	---				

## Mayerthorpe Airport (EV5)

### Onsite Business Data

FBO: No	AC Maintenance: No
Industrial Buildings: No	Crop Spraying Activities: Temporary; 1; Spraying for grasshoppers
Hangars: No	Chemicals Stored on site: none

### Operation and Maintenance Budget

	1997	1998	1999	2000	2001
Total Annual Maintenance Budget					

### Economic Activity Information

### Airport Activity Info

	1997	1998	1999	2000	2001
Annual Aircraft Movements:					
Annual Passenger Movements:					

### Commercial Airline Info

---

### Airport Revenue Data

	1997	1998	1999	2000	2001
Total Annual Revenue:					

### Airport Expenditure Data

	1997	1998	1999	2000	2001
Total Annual Expenditure					

*Alberta Regional/Local Airport Inventory Study*  
Airport Summary Report

Mayerthorpe Airport (EV5)

---

**Historic Capital Expenditures**

Year	Project Name	Funding Source	Description
1986		Provincial	Pavement repairs and drainage improvements
1984		Provincial	Terminal Building
1982		Provincial	Assistance for establishment of caretaker's residence
1982		Provincial	Land purchase (\$54,811), base, grading, paving and lighting

# ALBERTA REGIONAL/LOCAL AIRPORT INVENTORY STUDY ASSESSMENT OF FACILITIES

---

## AIRPORT INFORMATION REPORT - 2002 MEDICINE HAT AIRPORT (CYXH)

---



*Medicine Hat Airport Aerial Photographs taken August 14, 2002*

---

### Airport Contact Information:

Mr. Edward Jollymore  
Airport Manager  
Medicine Hat Airport  
Medicine Hat, AB T1A 8E6  
Tel: (403) 502 8049  
Fax: (403) 527 8728

### Prepared for:



#### Aviation Strategy Action Group

11810 Kingsway Avenue  
Edmonton, AB T5G 0X5  
Tel: 780-452-9955  
Fax: 780-413-9918

### Prepared by:



PRYDE SCHROPP McCOMB INC.  
AVIATION GROUP

#### Pryde Schropp McComb, Inc.

204-17707 105 Avenue  
Edmonton, AB T5S 1T1  
Tel: 780-444-1133  
Fax: 780-484-0877

Revision No. 3  
February 21, 2003  
Project No. 11451



# Alberta Regional/Local Airport Inventory Study

## Airport Summary Report

### Medicine Hat Airport (YXH)

#### General Info

Medicine Hat (YXH)

Distance From Community (mile): 2

Latitude: 50.0167°, Longitude: -110.7167°

#### Owner and Operator Info

Owner: City of Medicine Hat

Operator: City of Medicine Hat

Former Ownership: DND 1941-1947

Date of Change: ---

#### Contact Info

Mr. Edward Jollymore

Airport Manager

Medicine Hat Airport

580 1st Street SE

Medicine Hat

T1A 8E6

(403) 502 8049(403) , Fax: 527 8728

#### Airport Organization

Ownership Structure:

City Department

Organizational Structure:

City Council/Board of Commissioners/Commissioner-Public Services/General Manager-Municipal Works/Manager Utilities & Equipment/Airport Manager/Airport Superintendent

Role of Airport:

Serves Local & Regional Air Transportation need. Economic Asset & Driver

#### Runway Data

Primary: "03-21", 5000x150 (Asphalt) constructed 1941; last rehabilitation 1996; Fair condition; replacement 2010 (\$1881000)

Secondary: "09-27", 2820x100 (Asphalt) constructed 1941; last rehabilitation 1996; Fair condition; replacement 2010 (\$707000)

#### Taxiway Data

Primary: "A"; 515x75 (Asphalt) constructed 1965; last rehabilitation 1996; Fair condition; replacement 2010 (\$39000)

Secondary: "B"; 984x75 (Asphalt) constructed 1941; last rehabilitation 1996; Good condition; replacement 2010

Third: ---

Fourth: ---

#### Apron Data

Primary: "ATB"; (Asphalt) constructed 1980; poor condition; replacement 2003 (\$125000)

Secondary: "Tie Down"; (Turf) constructed 1941; last rehabilitation 2001; good condition; replacement 2016 (\$123000)

#### Landside Facility Data

Entrance Road: size 2 lane; type asphalt; constructed 1965; last rehabilitation 1999; good condition; replacement 2020

Parking Lot: size 100 stalls; type Asphalt; constructed 1941; good condition; replacement 2020

Fencing: size 6'; type Chain Link; replacement 2020

#### Building Data

ATB: type Linear; constructed 1980; fair condition; replacement 2020 (\$100000)

Disability Access: constructed 1980; good condition;

Field Electrical Centre: constructed 1945; poor condition; replacement 2004 (\$150000)

# Alberta Regional/Local Airport Inventory Study

## Airport Summary Report

### Medicine Hat Airport (YXH)

**Lighting Data**

Primary Edgelifighting: TE (Threshold and Runway End)  
constructed 1996; good condition;  
replacement 2020

Approach Slope Indicator 1: P1 (PAPI - Aircraft up to 10')  
constructed 1996; good condition;  
replacement 2020 (\$60000)

Approach Slope Indicator 2: P1 (PAPI - Aircraft up to 10')  
constructed 1996; good condition;  
replacement 2020 (\$60000)

ARCAL: Type: ---

Windssock: 3 windsocks;  
last rehabilitation 1996; good condition;  
replacement 2020

**Water / Sewer Data**

Water Supply: Municipal Service; constructed  
1941; good condition;  
replacement 2022

Sewage: ---

**Vicinity Protection,  
Caveat, and Right of Way**

Vicinity Protection: Yes  
Caveat: No  
Right of Way: No

**Drainage Data**

Surface: constructed 1941; last rehabilitation 1995;  
good condition;      Subsurface: constructed 1941; last rehabilitation  
1995; good condition; replacement  
2005

**Peak Period Info**

	Spring	Summer	Fall	Winter	Average
Peak Apron Aircraft Parked:					
Design Aircraft for Airport:	DH-8-300	DH8-300	DH8-300	DH8-300	---

## Medicine Hat Airport (YXH)

### Onsite Business Data

FBO: Yes, 1; Bar XH Air	AC Maintenance: No
Industrial Buildings: No	Crop Spraying Activities:
Hangars: Yes, 4; Recreation Aircraft Association; H. Zeller & Associates; E. Mylmok; L. Oddan	Chemicals Stored on site:

### Operation and Maintenance Budget

	1997	1998	1999	2000	2001
Total Annual Maintenance Budget					

### Economic Activity Information

Road Distance to Nearest Airport Sched. Pax Service: 165  
 Road Distance to Nearest Airport MedEvac Service: 0  
 Road Distance to Nearest Airport Cargo Service: 0  
 Road Distance to Nearest Airport AME Service: 0  
 Road Distance to Nearest Airport Fire Suppression Service: 5  
 Major Economic Industries in Region: Oil & Gas/Agri Food/Medical  
 Services/College/Chemical Manufacturing/Manufacturing-  
 equipment/transportation/rubber  
 How is the Airport Vital to the Region: Supports - Medevac/Local

### Airport Activity Info

	1997	1998	1999	2000	2001
Annual Aircraft Movements:					
Annual Passenger Movements:					

### Commercial Airline Info

Air Canada Jazz (Beech 1900 D, Scheduled Passenger/Cargo)  
 Bar XH Air (BE20/PA31/J32/PA42, Charter/Medevac)

### Airport Revenue Data

	1997	1998	1999	2000	2001
Total Annual Revenue:					

### Airport Expenditure Data

	1997	1998	1999	2000	2001
Total Annual Expenditure					

*Alberta Regional/Local Airport Inventory Study*  
 Airport Summary Report

Medicine Hat Airport (YXH)

**Historic Capital Expenditures**

Year	Project Name	Funding Source	Description
2003		City	New Runway heavy equipment (winter maintenance)
1999		ACAP	New Aerodrome Beacon renewed ATB roof
1998	Lighting	ACAP	New runway edgelighting New addition of ODALS/PAPI's
1997	Loader	City	Larger loader required for new snowblower
1996	Runway Overlay	ACAP	Mill & Overlay Runway & Taxiway
1996	Snow Blower	ACAP	
1980	New ATB	City/Prov	
1965	ATB	City	
1965	Runway 03-21	City/Prov/Federal	New Runway

# ALBERTA REGIONAL/LOCAL AIRPORT INVENTORY STUDY ASSESSMENT OF FACILITIES

---

## AIRPORT INFORMATION REPORT - 2002 MEDICINE HAT/SCHLENKER AIRPORT (CFZ3)

---



*Medicine Hat/Schlenker Airport Aerial Photographs taken August 13, 2002*

---

### Airport Contact Information:

Mr. Aevult Schlenker  
Medicine Hat, AB T1B 4E3  
Tel: (403) 527 8332  
Fax: (403) N/A

### Prepared for:



#### Aviation Strategy Action Group

11810 Kingsway Avenue  
Edmonton, AB T5G 0X5  
Tel: 780-452-9955  
Fax: 780-413-9918

### Prepared by:



PRYDE SCHROPP MCCOMB INC.  
AVIATION GROUP

#### Pryde Schropp McComb, Inc.

204-17707 105 Avenue  
Edmonton, AB T5S 1T1  
Tel: 780-444-1133  
Fax: 780-484-0877

Revision No. 3  
February 21, 2003  
Project No. 11451

Alberta Regional/Local Airport Inventory Study  
Airport Summary Report

Medicine Hat/Schlenker Airport (FZ3)

<b>General Info</b> Medicine Hat/Schlenker (FZ3) Private - Public Use		Distance From Community (mile): 5 Latitude: 49.9667°, Longitude: -110.7167°
<b>Owner and Operator Info</b> Owner: same Operator: same Former Ownership: --- Date of Change: ---	<b>Contact Info</b> Mr. Aevult Schlenker #7 Park Meadows Lane Medicine Hat T1B 4E3 (403) 527 8332(403) , Fax: N/A	
<b>Airport Organization</b> Ownership Structure: Private ownership  Organizational Structure: ---  Role of Airport: ---	<b>Runway Data</b> Primary: "06-24", 1700x65 (Turf) Good condition;  Secondary: "18-36", 1700x65 (Turf) Good condition;	
<b>Taxiway Data</b> Primary: ---  Secondary: ---  Third: ---  Fourth: ---	<b>Apron Data</b> Primary: ---  Secondary: ---	
<b>Landside Facility Data</b> Entrance Road: ---  Parking Lot: ---  Fencing: ---	<b>Building Data</b> ATB: ---  Disability Access: ---  Field Electrical Centre: ---	



## Medicine Hat/Schlenker Airport (FZ3)

### Onsite Business Data

FBO: No	AC Maintenance: No
Industrial Buildings: No	Crop Spraying Activities:
Hangars: No	Chemicals Stored on site:

### Operation and Maintenance Budget

	1997	1998	1999	2000	2001
Total Annual Maintenance Budget					

### Economic Activity Information

### Airport Activity Info

	1997	1998	1999	2000	2001
Annual Aircraft Movements:					
Annual Passenger Movements:					

### Commercial Airline Info

---

### Airport Revenue Data

	1997	1998	1999	2000	2001
Total Annual Revenue:					

### Airport Expenditure Data

	1997	1998	1999	2000	2001
Total Annual Expenditure					



*Alberta Regional/Local Airport Inventory Study*  
Airport Summary Report

Medicine Hat/Schlenker Airport (FZ3)

---

**Historic Capital Expenditures**

Year	Project Name	Funding Source	Description

# ALBERTA REGIONAL/LOCAL AIRPORT INVENTORY STUDY ASSESSMENT OF FACILITIES

---

## AIRPORT INFORMATION REPORT - 2002 MILK RIVER AIRPORT (CEW5)

---



*Milk River Airport Aerial Photographs taken August 13, 2002*

---

### **Airport Contact Information:**

Ms. Lavinia Henderson  
Chief Administrative Officer  
Town of Milk River  
Milk River, AB T0K 1M0  
Tel: (403) 647 3773  
Fax: (403) 647 3772

### **Prepared for:**



#### **Aviation Strategy Action Group**

11810 Kingsway Avenue  
Edmonton, AB T5G 0X5  
Tel: 780-452-9955  
Fax: 780-413-9918

### **Prepared by:**



PRYDE SCHROPP McCOMB INC.  
AVIATION GROUP

#### **Pryde Schropp McComb, Inc.**

204-17707 105 Avenue  
Edmonton, AB T5S 1T1  
Tel: 780-444-1133  
Fax: 780-484-0877

Revision No. 3  
February 21, 2003  
Project No. 11451

# Alberta Regional/Local Airport Inventory Study

## Airport Summary Report

### Milk River Airport (EW5)

#### General Info

Milk River (EW5)  
Municipal

Distance From Community (mile): 1.5  
Latitude: 49.1333°, Longitude: -112.0500°

#### Owner and Operator Info

Owner: Town  
Operator: Town  
Former Ownership: No Change  
Date of Change: ---

#### Contact Info

Ms. Lavinia Henderson  
Chief Administrative Officer  
Town of Milk River  
Box 270  
Milk River  
T0K 1M0  
(403) 647 3773(403) , Fax: 647 3772

#### Airport Organization

Ownership Structure:  
Council

#### Organizational Structure:

Airport Committee - Advisory to Council

#### Role of Airport:

Crop Spraying/Medevac(local hospital)/Recreationa/Business

#### Runway Data

Primary: "05-23", 2953x75 (Asphalt)  
constructed 1984; last rehabilitation  
1996; Fair condition; replacement 2005  
(\$393000)

Secondary: ---

#### Taxiway Data

Primary: "A"; (Asphalt)  
constructed 1984; last rehabilitation 1996;  
Fair condition; replacement 2005 (\$34000)

Secondary: ---

Third: ---

Fourth: ---

#### Apron Data

Primary: ---

Secondary: ---

#### Landside Facility Data

Entrance Road: size 10; type gravel; constructed  
1984; good condition;

Parking Lot: ---

Fencing: size 4; type barb wire;

#### Building Data

ATB: size 14x20; type wood frame; constructed  
1985; good condition; replacement 2020  
(\$100000)

Disability Access:

Field Electrical Centre: size 6x6; type garden shed;  
constructed 1984; poor  
condition; replacement 2012  
(\$150000)

*Alberta Regional/Local Airport Inventory Study*  
 Airport Summary Report

**Milk River Airport (EW5)**

**Lighting Data**  
 Primary Edgelighting: TE (Threshold and Runway End)  
 constructed 1984; good condition;  
 replacement 2012 (\$158000)

Approach Slope Indicator 1: ---

Approach Slope Indicator 2: ---

ARCAL: Type: "K"; freq 123.2

Windsock: 1 windsocks;  
 constructed 1984; last rehabilitation 2001; good  
 condition; replacement 2012

**Water / Sewer Data**  
 Water Supply: Municipal Service; constructed  
 1985; good condition;

Sewage: ---

**Vicinity Protection,  
 Caveat, and Right of Way**  
 Vicinity Protection: No  
 Caveat: No  
 Right of Way: Yes

**Drainage Data**  
 Surface: constructed 1984; good condition;      Subsurface: ---

**Peak Period Info**

	Spring	Summer	Fall	Winter	Average
Peak Apron Aircraft Parked:					
Design Aircraft for Airport:					---

## Milk River Airport (EW5)

### Onsite Business Data

FBO: No	AC Maintenance: No
Industrial Buildings: No	Crop Spraying Activities: Permanent; Floyd Cody
Hangars: Yes, 3;	Chemicals Stored on site: No

### Operation and Maintenance Budget

	1997	1998	1999	2000	2001
Total Annual Maintenance Budget					

### Economic Activity Information

Road Distance to Nearest Airport Sched. Pax Service: 80  
 Road Distance to Nearest Airport Cargo Service: 80  
 Road Distance to Nearest Airport AME Service: 80  
 Road Distance to Nearest Airport Fire Suppression Service: 200  
 Major Economic Industries in Region: Agriculture/Tourism/Oil & Gas  
 How is the Airport Vital to the Region: Airport is Canpass approved, farmers can fly in for parts at local dealerships. Medevas, Borden Patrol, Local business use.

### Airport Activity Info

	1997	1998	1999	2000	2001
Annual Aircraft Movements:					
Annual Passenger Movements:					

### Commercial Airline Info

---

### Airport Revenue Data

	1997	1998	1999	2000	2001
Total Annual Revenue:					

### Airport Expenditure Data

	1997	1998	1999	2000	2001
Total Annual Expenditure					

*Alberta Regional/Local Airport Inventory Study*  
 Airport Summary Report

**Milk River Airport (EW5)**

<b>Historic Capital Expenditures</b>			
Year	Project Name	Funding Source	Description
1996		Provincial	Fog seal asphalt surfaces
1985		Provincial	Terminal Building
1984		Provincial	Paving and airfield lighting
1982		Provincial	Drainage repairs
1980		Provincial	Temporary lighting
1979		Provincial	Land purchase (\$22,000), base and gravel

# ALBERTA REGIONAL/LOCAL AIRPORT INVENTORY STUDY ASSESSMENT OF FACILITIES

---

## AIRPORT INFORMATION REPORT - 2002 MILK RIVER (MADGE) AIRPORT (CFQ3)

---



*Milk River (Madge) Airport Aerial Photographs taken August 13, 2002*

---

### Airport Contact Information:

Mr. Paul Madge  
Milk River, AB T0K 1M0  
Tel: (403) 647 3812  
Fax: (403) 647 3818

### Prepared for:



**Aviation Strategy Action Group**  
11810 Kingsway Avenue  
Edmonton, AB T5G 0X5  
Tel: 780-452-9955  
Fax: 780-413-9918

### Prepared by:



PRYDE SCHROPP McCOMB INC.  
AVIATION GROUP

**Pryde Schropp McComb, Inc.**  
204-17707 105 Avenue  
Edmonton, AB T5S 1T1  
Tel: 780-444-1133  
Fax: 780-484-0877

Revision No. 3  
February 21, 2003  
Project No. 11451

# Alberta Regional/Local Airport Inventory Study

Airport Summary Report

## Milk River (Madge) Airport (FQ3)

### General Info

Milk River (Madge) (FQ3)

Distance From Community (mile): 1.5

Latitude: 49.1500°, Longitude: -112.0833°

### Owner and Operator Info

Owner: County of Warner leased

Operator: Paul Madge

Former Ownership: ---

Date of Change: ---

### Contact Info

Mr. Paul Madge

Box 299 - 412 - 3 Avenue NE

Milk River

TOK 1M0

(403) 647 3812(403) , Fax: 647 3818

### Airport Organization

Ownership Structure:

---

Organizational Structure:

---

Role of Airport:

---

### Runway Data

Primary: "07-25", 3000x60 (Turf)  
constructed 1965; Good condition;

Secondary: ---

### Taxiway Data

Primary: ---

Secondary: ---

Third: ---

Fourth: ---

### Apron Data

Primary: ---

Secondary: ---

### Landside Facility Data

Entrance Road: type gravel;

Parking Lot: type 2 spaces;

Fencing: ---

### Building Data

ATB: ---

Disability Access: ---

Field Electrical Centre: ---



*Alberta Regional/Local Airport Inventory Study*  
 Airport Summary Report

**Milk River (Madge) Airport (FQ3)**

**Lighting Data**  
 Primary Edgelighting: ---  
  
 Approach Slope Indicator 1: ---  
  
 Approach Slope Indicator 2: ---  
  
 ARCAL: Type: ---  
 Windssock: 1 windsocks;  
                   good condition;

**Water / Sewer Data**  
 Water Supply: ---  
  
 Sewage: ---

**Vicinity Protection, Caveat, and Right of Way**  
 Vicinity Protection: No  
 Caveat: No  
 Right of Way: No

**Drainage Data**  
 Surface: \_\_\_\_\_ Subsurface: ---

**Peak Period Info**

	Spring	Summer	Fall	Winter	Average
Peak Apron Aircraft Parked:					
Design Aircraft for Airport:	---				

## Milk River (Madge) Airport (FQ3)

### Onsite Business Data

FBO: No	AC Maintenance: No
Industrial Buildings: No	Crop Spraying Activities: Temporary;
Hangars: Yes, ; 1-2 planes	Chemicals Stored on site:

### Operation and Maintenance Budget

	1997	1998	1999	2000	2001
Total Annual Maintenance Budget					

### Economic Activity Information

### Airport Activity Info

	1997	1998	1999	2000	2001
Annual Aircraft Movements:					
Annual Passenger Movements:					

### Commercial Airline Info

---

### Airport Revenue Data

	1997	1998	1999	2000	2001
Total Annual Revenue:					

### Airport Expenditure Data

	1997	1998	1999	2000	2001
Total Annual Expenditure					

*Alberta Regional/Local Airport Inventory Study*  
Airport Summary Report

Milk River (Madge) Airport (FQ3)

**Historic Capital Expenditures**

Year	Project Name	Funding Source	Description

# ALBERTA REGIONAL/LOCAL AIRPORT INVENTORY STUDY ASSESSMENT OF FACILITIES

---

## AIRPORT INFORMATION REPORT - 2002 MOBIL BISTCHO AIRPORT (CFV3)

---



*Mobil Bistcho Airport Aerial Photographs taken August 21, 2002*

---

### Airport Contact Information:

Mr. Jamie Lee  
Fire Manager  
Alberta Sustainable Resource Development - Land and Forest Division  
High River, AB T0G 1Z0  
Tel: (780) 926 5400  
Fax: (780) 926 4224

### Prepared for:



#### Aviation Strategy Action Group

11810 Kingsway Avenue  
Edmonton, AB T5G 0X5  
Tel: 780-452-9955  
Fax: 780-413-9918

### Prepared by:



PRYDE SCHROPP McCOMB INC.  
AVIATION GROUP

#### Pryde Schropp McComb, Inc.

204-17707 105 Avenue  
Edmonton, AB T5S 1T1  
Tel: 780-444-1133  
Fax: 780-484-0877

Revision No. 3  
February 21, 2003  
Project No. 11451

Alberta Regional/Local Airport Inventory Study  
Airport Summary Report

Mobil Bistcho Airport (FV3)

<b>General Info</b> Mobil Bistcho (FV3)	Distance From Community (mile): Latitude: 59.4833°, Longitude: -119.0167°
--	--

<b>Owner and Operator Info</b> Owner: --- Operator: --- Former Ownership: No Change Date of Change: ---
---

<b>Contact Info</b> Mr. Jamie Lee Fire Manager Alberta Sustainable Resource Development - Land and Forest Division Bag 900 High River T0G 1Z0 (780) 926 5400(780) , Fax: 926 4224
---

<b>Airport Organization</b> Ownership Structure: ---  Organizational Structure: ---  Role of Airport: ---
---

<b>Runway Data</b> Primary: "10-28", 3600x100 (Turf) Fair condition; replacement 2008 (\$8000)  Secondary: ---
--

<b>Taxiway Data</b> Primary: ---  Secondary: ---  Third: ---  Fourth: ---
--

<b>Apron Data</b> Primary: ---  Secondary: ---
---

<b>Landside Facility Data</b> Entrance Road: ---  Parking Lot: ---  Fencing: ---
---

<b>Building Data</b> ATB: ---  Disability Access: ---  Field Electrical Centre: ---
--

*Alberta Regional/Local Airport Inventory Study*  
 Airport Summary Report

**Mobil Bistcho Airport (FV3)**

---

<p><b>Lighting Data</b></p> <p>Primary Edglighting: ---</p> <p>Approach Slope Indicator 1: ---</p> <p>Approach Slope Indicator 2: ---</p> <p style="padding-left: 100px;">ARCAL: Type: ---</p> <p>Windssock: 0 windsocks;</p>	<p><b>Water / Sewer Data</b></p> <p>Water Supply: ---</p> <p>Sewage: ---</p> <p><b>Vicinity Protection, Caveat, and Right of Way</b></p> <p>Vicinity Protection: No          Caveat: No          Right of Way: No</p>
--	---

<p><b>Drainage Data</b></p> <p>Surface: --- <span style="float: right;">Subsurface: ---</span></p>
--

<b>Peak Period Info</b>		Spring	Summer	Fall	Winter	Average
Peak Apron Aircraft Parked:						
Design Aircraft for Airport:	---					

## Mobil Bistcho Airport (FV3)

### Onsite Business Data

FBO: No	AC Maintenance: No
Industrial Buildings: No	Crop Spraying Activities:
Hangars: No	Chemicals Stored on site:

### Operation and Maintenance Budget

	1997	1998	1999	2000	2001
Total Annual Maintenance Budget					

### Economic Activity Information

### Airport Activity Info

	1997	1998	1999	2000	2001
Annual Aircraft Movements:					
Annual Passenger Movements:					

### Commercial Airline Info

---

### Airport Revenue Data

	1997	1998	1999	2000	2001
Total Annual Revenue:					

### Airport Expenditure Data

	1997	1998	1999	2000	2001
Total Annual Expenditure					

*Alberta Regional/Local Airport Inventory Study*  
Airport Summary Report

Mobil Bistcho Airport (FV3)

---

**Historic Capital Expenditures**

Year	Project Name	Funding Source	Description



# ALBERTA REGIONAL/LOCAL AIRPORT INVENTORY STUDY ASSESSMENT OF FACILITIES

---

## AIRPORT INFORMATION REPORT - 2002 MUSKEG TOWER AIRPORT (CFW4)

---



*Muskeg Tower Airport Aerial Photographs taken August 7, 2002*

---

### Airport Contact Information:

Mr. Brian Stanton  
W.A.O.O.  
Alberta Sustainable Resource Development - Land and Forest Division  
Lac La Biche, AB T0A 2C0  
Tel: (780) 623 5240  
Fax: (780) 623 2570

### Prepared for:



#### Aviation Strategy Action Group

11810 Kingsway Avenue  
Edmonton, AB T5G 0X5  
Tel: 780-452-9955  
Fax: 780-413-9918

### Prepared by:



PRYDE SCHROPP McCOMB INC.  
AVIATION GROUP

#### Pryde Schropp McComb, Inc.

204-17707 105 Avenue  
Edmonton, AB T5S 1T1  
Tel: 780-444-1133  
Fax: 780-484-0877

Revision No. 3  
February 21, 2003  
Project No. 11451

# Alberta Regional/Local Airport Inventory Study

Airport Summary Report

## Muskeg Tower Airport (FW4)

### General Info

Muskeg Tower (FW4)

Distance From Community (mile):

Latitude: 57.1333°, Longitude: -110.9000°

### Owner and Operator Info

Owner: ---

Operator: ---

Former Ownership: ---

Date of Change: ---

### Contact Info

Mr. Brian Stanton

W.A.O.O.

Alberta Sustainable Resource

Development - Land and Forest Division

Box 450

Lac La Biche

TOA 2C0

(780) 623 5240(780) , Fax: 623 2570

### Airport Organization

Ownership Structure:

---

Organizational Structure:

---

Role of Airport:

---

### Runway Data

Primary: "16-34", 2400x75 (Turf)

Secondary: ---

### Taxiway Data

Primary: ---

Secondary: ---

Third: ---

Fourth: ---

### Apron Data

Primary: ---

Secondary: ---

### Landside Facility Data

Entrance Road: ---

Parking Lot: ---

Fencing: ---

### Building Data

ATB: ---

Disability Access: ---

Field Electrical Centre: ---



## Muskeg Tower Airport (FW4)

### Onsite Business Data

FBO: No	AC Maintenance: No
Industrial Buildings: No	Crop Spraying Activities:
Hangars: No	Chemicals Stored on site:

### Operation and Maintenance Budget

	1997	1998	1999	2000	2001
Total Annual Maintenance Budget					

### Economic Activity Information

### Airport Activity Info

	1997	1998	1999	2000	2001
Annual Aircraft Movements:					
Annual Passenger Movements:					

### Commercial Airline Info

---

### Airport Revenue Data

	1997	1998	1999	2000	2001
Total Annual Revenue:					

### Airport Expenditure Data

	1997	1998	1999	2000	2001
Total Annual Expenditure					

**Muskeg Tower Airport (FW4)**

**Historic Capital Expenditures**

Year	Project Name	Funding Source	Description

# ALBERTA REGIONAL/LOCAL AIRPORT INVENTORY STUDY ASSESSMENT OF FACILITIES

---

## AIRPORT INFORMATION REPORT - 2002 NAMUR LAKE AIRPORT (CFB5)

---



*Namur Lake Airport Aerial Photographs taken August 8, 2002*

---

### **Airport Contact Information:**

Namur Lake Lodge  
Fort McMurray, AB T9H 4V9  
Tel: (780) 791 9299  
Fax: (780) N/A

### **Prepared for:**



**Aviation Strategy Action Group**  
11810 Kingsway Avenue  
Edmonton, AB T5G 0X5  
Tel: 780-452-9955  
Fax: 780-413-9918

### **Prepared by:**



**Pryde Schropp McComb, Inc.**  
204-17707 105 Avenue  
Edmonton, AB T5S 1T1  
Tel: 780-444-1133  
Fax: 780-484-0877

Revision No. 3  
February 21, 2003  
Project No. 11451

Alberta Regional/Local Airport Inventory Study  
Airport Summary Report

Namur Lake Airport (FB5)

<b>General Info</b> Namur Lake (FB5) Distance From Community (mile): Latitude: 57.3833°, Longitude: -112.8000°	
<b>Owner and Operator Info</b> Owner: --- Operator: --- Former Ownership: --- Date of Change: ---	<b>Contact Info</b> Namur Lake Lodge Box 5941 Fort McMurray T9H 4V9 (780) 791 9299(780) , Fax: N/A
<b>Airport Organization</b> Ownership Structure: --- Organizational Structure: --- Role of Airport: ---	<b>Runway Data</b> Primary: "07-25", 2000x100 (Turf)  Secondary: ---
<b>Taxiway Data</b> Primary: ---  Secondary: ---  Third: ---  Fourth: ---	<b>Apron Data</b> Primary: ---  Secondary: ---
<b>Landside Facility Data</b> Entrance Road: ---  Parking Lot: ---  Fencing: ---	<b>Building Data</b> ATB: ---  Disability Access: ---  Field Electrical Centre: ---

### Namur Lake Airport (FB5)

<b>Lighting Data</b> Primary Edgeline: ---  Approach Slope Indicator 1: ---  Approach Slope Indicator 2: ---    ARCAL: Type: --- Windsock: 0 windsocks;	<b>Water / Sewer Data</b>  Water Supply: ---       Sewage: ---
<b>Vicinity Protection, Caveat, and Right of Way</b>  Vicinity Protection: No Caveat: No Right of Way: No	

<b>Drainage Data</b> Surface: ---	Subsurface: ---
--------------------------------------	-----------------

Peak Period Info	Spring	Summer	Fall	Winter	Average
Peak Apron Aircraft Parked:					
Design Aircraft for Airport:	---				



## Namur Lake Airport (FB5)

### Onsite Business Data

FBO: No	AC Maintenance: No
Industrial Buildings: No	Crop Spraying Activities:
Hangars: No	Chemicals Stored on site:

### Operation and Maintenance Budget

	1997	1998	1999	2000	2001
Total Annual Maintenance Budget					

### Economic Activity Information

### Airport Activity Info

	1997	1998	1999	2000	2001
Annual Aircraft Movements:					
Annual Passenger Movements:					

### Commercial Airline Info

---

### Airport Revenue Data

	1997	1998	1999	2000	2001
Total Annual Revenue:					

### Airport Expenditure Data

	1997	1998	1999	2000	2001
Total Annual Expenditure					

Alberta Regional/Local Airport Inventory Study  
Airport Summary Report

Namur Lake Airport (FB5)

<b>Historic Capital Expenditures</b>			
Year	Project Name	Funding Source	Description

# ALBERTA REGIONAL/LOCAL AIRPORT INVENTORY STUDY ASSESSMENT OF FACILITIES

---

## AIRPORT INFORMATION REPORT - 2002 OLDS (NETOOK) AIRPORT (CFK6)

---



*Olds (Netook) Airport Aerial Photographs taken October 24, 2002*

---

### Airport Contact Information:

Mr. Ross Hamilton  
Director  
Air Cadet League of Canada  
Olds, AB T4H 1P3  
Tel: (403) 556 2874  
Fax: (403) 556 1589

### Prepared for:



### Aviation Strategy Action Group

11810 Kingsway Avenue  
Edmonton, AB T5G 0X5  
Tel: 780-452-9955  
Fax: 780-413-9918

### Prepared by:



PRYDE SCHROPP McCOMB INC.  
AVIATION GROUP

### Pryde Schropp McComb, Inc.

204-17707 105 Avenue  
Edmonton, AB T5S 1T1  
Tel: 780-444-1133  
Fax: 780-484-0877

Revision No. 3  
February 21, 2003  
Project No. 11451

# Alberta Regional/Local Airport Inventory Study

## Airport Summary Report

### Olds (Netook) Airport (FK6)

#### General Info

Olds (Netook) (FK6)

Distance From Community (mile): 3.5

Latitude: 51.8500°, Longitude: -114.0667°

#### Owner and Operator Info

Owner: Alberta Prov. Committee Air Cadet League of

Operator: ~~same~~

Former Ownership: Transport Canada

Date of Change: ---

#### Contact Info

Mr. Ross Hamilton

Director

Air Cadet League of Canada

Box 6 Site 3 RR2

Olds

T4H 1P3

(403) 556 2874(403) , Fax: 556 1589

#### Airport Organization

Ownership Structure:

Alberta Prov. Comm. Air Cadet League of Canada

Organizational Structure:

Alberta Provincial Committee (Air Cadet League of Canada)

Role of Airport:

Air Cadet Gliding Centre

#### Runway Data

Primary: "14-32", 4400x300 (Turf)  
constructed 1940;

Secondary: "01-19", 3700x200 (Turf)  
constructed 1993;

#### Taxiway Data

Primary: ---

Secondary: ---

Third: ---

Fourth: ---

#### Apron Data

Primary: ---

Secondary: ---

#### Landside Facility Data

Entrance Road: good condition;

Parking Lot:

Fencing: ---

#### Building Data

ATB: ---

Disability Access: ---

Field Electrical Centre: ---



## Olds (Netook) Airport (FK6)

### Onsite Business Data

FBO: No	AC Maintenance: No
Industrial Buildings: No	Crop Spraying Activities:
Hangars: Yes, 1; Air Cadet League	Chemicals Stored on site:

### Operation and Maintenance Budget

	1997	1998	1999	2000	2001
Total Annual Maintenance Budget					

### Economic Activity Information

### Airport Activity Info

	1997	1998	1999	2000	2001
Annual Aircraft Movements:					
Annual Passenger Movements:					

### Commercial Airline Info

---

### Airport Revenue Data

	1997	1998	1999	2000	2001
Total Annual Revenue:					

### Airport Expenditure Data

	1997	1998	1999	2000	2001
Total Annual Expenditure					

*Alberta Regional/Local Airport Inventory Study*  
Airport Summary Report

**Olds (Netook) Airport (FK6)**

---

**Historic Capital Expenditures**

Year	Project Name	Funding Source	Description
2001		Grant + Prov. Comm	camp shelter for Gliding Centre
1998		Grant + Prov. Comm	concrete floor in main hanger
1995		Grant+ Prov. Comm	tractor mower for infield
1994		Prov. Comm	purchase of Netook Gliding Centrefrom DND
1994		Grant + Prov. Comm	Construction of washroom
1993	classroom cross runway	Grant + Prov. Comm	purchase classroom/construct cross runway
1992	wingmower	Grant + Prov. Comm	wing mower for runway main

# ALBERTA REGIONAL/LOCAL AIRPORT INVENTORY STUDY ASSESSMENT OF FACILITIES

---

## AIRPORT INFORMATION REPORT - 2002 OLDS-DIDSBURY AIRPORT (CEA3)

---



*Olds-Didsbury Airport Aerial Photographs taken October 24, 2002*

---

### Airport Contact Information:

Mr. Dale Withage  
Chief Administrative Officer  
Town of Olds  
Olds, AB T4H 1R5  
Tel: (403) 556 6981  
Fax: (403) 556 6537

### Prepared for:



#### Aviation Strategy Action Group

11810 Kingsway Avenue  
Edmonton, AB T5G 0X5  
Tel: 780-452-9955  
Fax: 780-413-9918

### Prepared by:



PRYDE SCHROPP McCOMB INC.  
AVIATION GROUP

#### Pryde Schropp McComb, Inc.

204-17707 105 Avenue  
Edmonton, AB T5S 1T1  
Tel: 780-444-1133  
Fax: 780-484-0877

Revision No. 3  
February 21, 2003  
Project No. 11451



## Olds-Didsbury Airport (EA3)

<b>General Info</b> Olds-Didsbury (EA3) <span style="float: right;">Distance From Community (mile): 4.3          Latitude: 51.7167°, Longitude: -114.1000°</span>	
<b>Owner and Operator Info</b> Owner: Towns of Olds/Didsbury Operator: Towns of Olds/Didsbury Former Ownership: Province of Alberta Date of Change: May 18, 1995	<b>Contact Info</b> Mr. Dale Withage Chief Administrative Officer Town of Olds 4512 - 46th Street Olds T4H 1R5 (403) 556 6981(403) , Fax: 556 6537
<b>Airport Organization</b> Ownership Structure: Towns of Olds & Didsbury  Organizational Structure: Town of Olds/Didsbury  Role of Airport: Provides air travel for local business, Olds College, Government Officials and recreational flyers.	<b>Runway Data</b> Primary: "10-28", 3650x75 (Asphalt) constructed 1982; last rehabilitation 1996; Fair condition; replacement 2006 (\$400000)  Secondary: "04-22", 2000x50 (Turf) constructed 1986; Good condition;
<b>Taxiway Data</b> Primary: "A"; (Asphalt) constructed 1982; last rehabilitation 1996; Good condition;  Secondary: "B"; (Asphalt) constructed 1990; Good condition; replacement 2010 (\$10000)  Third: "C"; (Asphalt) constructed 1990; Good condition; replacement 2010 (\$10000)  Fourth: "D"; (Asphalt) constructed 1990; Good condition; replacement 2010 (\$10000)	<b>Apron Data</b> Primary: "1"; (Asphalt) constructed 1982; last rehabilitation 1996; fair condition; replacement 2006 (\$75000)  Secondary: ---
<b>Landside Facility Data</b> Entrance Road: constructed 1982; last rehabilitation 1998; fair condition;  Parking Lot: constructed 1982; last rehabilitation 1998; poor condition;  Fencing:	<b>Building Data</b> ATB: constructed 1982; last rehabilitation 2001; good condition;  Disability Access: fair condition;  Field Electrical Centre: constructed 1982; fair condition; replacement 2005 (\$150000)

*Alberta Regional/Local Airport Inventory Study*  
 Airport Summary Report

**Olds-Didsbury Airport (EA3)**

**Lighting Data**  
 Primary Edgelighting: TE (Threshold and Runway End)  
 constructed 1982; fair condition;  
 replacement 2005 (\$156000)

Approach Slope Indicator 1: ---

Approach Slope Indicator 2: ---

ARCAL: Type: "K"; freq 123.2

Windsock: 1 windsocks;  
 constructed 1982; fair condition; replacement 2  
 (\$10000)

**Water / Sewer Data**  
 Water Supply: Well; constructed 1983; good  
 condition;

Sewage: ---

**Vicinity Protection,  
 Caveat, and Right of Way**

Vicinity Protection: No  
 Caveat: Yes  
 Right of Way: Yes

**Drainage Data**  
 Surface: constructed 1982; fair condition;                      Subsurface: ---

**Peak Period Info**

	Spring	Summer	Fall	Winter	Average
Peak Apron Aircraft Parked:	4	4	4	2	3.5
Design Aircraft for Airport:					---

## Olds-Didsbury Airport (EA3)

### Onsite Business Data

FBO: Yes, 2; Lots 4 and 14	AC Maintenance: Yes, 1; Ruf's Maintenance - lot 14
Industrial Buildings: No	Crop Spraying Activities: 1. Olds College Aviation 2. Accurate Air
Hangars: Yes, 11; See attached list	Chemicals Stored on site: No

### Operation and Maintenance Budget

	1997	1998	1999	2000	2001
Total Annual Maintenance Budget					

### Economic Activity Information

Road Distance to Nearest Airport Sched. Pax Service: 60  
 Road Distance to Nearest Airport MedEvac Service: 60  
 Road Distance to Nearest Airport Cargo Service: 60  
 Road Distance to Nearest Airport AME Service: 0  
 Road Distance to Nearest Airport Fire Suppression Service: 60  
 Major Economic Industries in Region: Olds College/CON 88/Agriculture/Oil & Gas  
 How is the Airport Vital to the Region: The Airport serves as a transportation mode for businesses & Farmers in the region. Starting to see some Calgary Based flyers relocating. Recreational Flying.

### Airport Activity Info

	1997	1998	1999	2000	2001
Annual Aircraft Movements:					
Annual Passenger Movements:					

### Commercial Airline Info

---

### Airport Revenue Data

	1997	1998	1999	2000	2001
Total Annual Revenue:					

### Airport Expenditure Data

	1997	1998	1999	2000	2001
Total Annual Expenditure					

*Alberta Regional/Local Airport Inventory Study*  
Airport Summary Report

Olds-Didsbury Airport (EA3)

---

**Historic Capital Expenditures**

Year	Project Name	Funding Source	Description
1999		Provincial	Runway extension
1993		Provincial	Contribution towards taxiway paving
1992		Provincial	Slurry Seal asphalt surfaces
1984		Provincial	Supplementary Terminal Building
1983		Provincial	Terminal Building
1982		Provincial	Land purchase (\$125,000) construction, paving and lighting

# ALBERTA REGIONAL/LOCAL AIRPORT INVENTORY STUDY ASSESSMENT OF FACILITIES

---

## AIRPORT INFORMATION REPORT - 2002 OYEN MUNICIPAL AIRPORT (CED3)

---



*Oyen Municipal Airport Aerial Photographs taken August 16, 2002*

---

### Airport Contact Information:

Ms. Debbie Kovitch  
Municipal Administrator  
Town of Oyen  
Oyen, AB T0J 2J0  
Tel: (403) 664 3511  
Fax: (403) 664 3585

### Prepared for:



#### Aviation Strategy Action Group

11810 Kingsway Avenue  
Edmonton, AB T5G 0X5  
Tel: 780-452-9955  
Fax: 780-413-9918

### Prepared by:



PRYDE SCHROPP McCOMB INC.  
AVIATION GROUP

#### Pryde Schropp McComb, Inc.

204-17707 105 Avenue  
Edmonton, AB T5S 1T1  
Tel: 780-444-1133  
Fax: 780-484-0877

Revision No. 3  
February 18, 2003  
Project No. 11451

# Alberta Regional/Local Airport Inventory Study

## Airport Summary Report

### Oyen Municipal Airport (ED3)

#### General Info

Oyen Municipal (ED3)  
Municipal

Distance From Community (mile): 1  
Latitude: 51.3333°, Longitude: -110.4833°

#### Owner and Operator Info

Owner: Town of Oyen  
Operator: Town of Oye  
Former Ownership: No Change  
Date of Change: ---

#### Contact Info

Ms. Debbie Kovitch  
Municipal Administrator  
Town of Oyen  
P.O. Box 360  
Oyen  
T0J 2J0  
(403) 664 3511(403) , Fax: 664 3585

#### Airport Organization

Ownership Structure:  
---

Organizational Structure:  
---

Role of Airport:  
GA traffic/crop spraying

#### Runway Data

Primary: "14-32", 3000x75 (Asphalt)  
constructed 1974; last rehabilitation  
1990; Poor condition; replacement 2005  
(\$397000)

Secondary: "04-22", 2200x75 (Sand)  
constructed 1974; Poor condition;  
replacement 2005 (\$60000)

#### Taxiway Data

Primary: "A"; (Asphalt)  
constructed 1974; Fair condition;  
replacement 2005 (\$29000)

Secondary: "B"; (Asphalt)  
constructed 1974; Poor condition;  
replacement 2005 (\$5000)

Third: "to hangers"; (Gravel)  
Fair condition;

Fourth: ---

#### Apron Data

Primary: ---

Secondary: ---

#### Landside Facility Data

Entrance Road: size 10ft; type gravel; constructed  
1977; fair condition;

Parking Lot: size 20 spaces; type grass; fair  
condition; replacement 2020

Fencing: size 4ft; type 3 strand barb wire;  
replacement 2020

#### Building Data

ATB: size 24x24; type wood frame; constructed  
1982; fair condition;

Disability Access:

Field Electrical Centre: size 6x8; type garden shed;  
constructed 1977; fair  
condition; replacement 2005  
(\$150000)

Oyen Municipal Airport (ED3)

---

**Lighting Data**

Primary Edgelighting: TE (Threshold and Runway End)  
constructed 1977; fair condition;  
replacement 2005 (\$124000)

Approach Slope Indicator 1: ---

Approach Slope Indicator 2: ---

ARCAL: Type: ---

Windsock: 1 windsocks;  
fair condition; replacement 2010

**Water / Sewer Data**

Water Supply: Other; constructed 1977; fair  
condition;

Sewage: ---

**Vicinity Protection,  
Caveat, and Right of Way**

Vicinity Protection: No

Caveat: No

Right of Way: No

**Drainage Data**

Surface: good condition;

Subsurface: ---

**Peak Period Info**

	Spring	Summer	Fall	Winter	Average
Peak Apron Aircraft Parked:					
Design Aircraft for Airport:					---

## Oyen Municipal Airport (ED3)

Onsite Business Data	
FBO: No	AC Maintenance: No
Industrial Buildings: No	Crop Spraying Activities: Temporary; 2; Target Airspray; Strankman Air Spray
Hangars: Yes, 13; hangers are privately owned: See air photo	Chemicals Stored on site: no

Operation and Maintenance Budget	1997	1998	1999	2000	2001
Total Annual Maintenance Budget					

Economic Activity Information
Road Distance to Nearest Airport AME Service: 50
Major Economic Industries in Region: Agriculture/Oil & Gas
How is the Airport Vital to the Region: Because we are located great distances from the larger centers, our airport is regarded as a very important- delivery of emergency medical services ie: Medevas/ Medicine Hat and Calgary; Oil and Gas- helicopter and fixed wing aircraft; crop spraying.

Airport Activity Info	1997	1998	1999	2000	2001
Annual Aircraft Movements:					
Annual Passenger Movements:					

Commercial Airline Info
---

Airport Revenue Data	1997	1998	1999	2000	2001
Total Annual Revenue:					

Airport Expenditure Data	1997	1998	1999	2000	2001
Total Annual Expenditure					



*Alberta Regional/Local Airport Inventory Study*  
 Airport Summary Report

Oyen Municipal Airport (ED3)

<b>Historic Capital Expenditures</b>			
Year	Project Name	Funding Source	Description
1990		Federal	Runway repair and overlay
1985		Provincial	Supplementary Terminal Building
1982		Provincial	Terminal Building
1979		Provincial	Oil and asphalt supplied for 04-22 stabilized surface
1977		Provincial	Lighting
1976		Federal	Towards completion of paving (airport design and engineering assistance by DOT)
1976		Provincial	Paving
1974		Federal	Initial airport construction

# ALBERTA REGIONAL/LOCAL AIRPORT INVENTORY STUDY ASSESSMENT OF FACILITIES

---

## AIRPORT INFORMATION REPORT - 2002 PEACE RIVER AIRPORT (CYPE)

---



*Peace River Airport Aerial Photographs taken July 24, 2002*

---

### **Airport Contact Information:**

Ms. Sally Beaven  
Airport Manager  
Peace River Airport  
Peace River, AB T8S 1S4  
Tel: (780) 624 2867  
Fax: (780) 624 3157

### **Prepared for:**



#### **Aviation Strategy Action Group**

11810 Kingsway Avenue  
Edmonton, AB T5G 0X5  
Tel: 780-452-9955  
Fax: 780-413-9918

### **Prepared by:**



PRYDE SCHROPP McCOMB INC.  
AVIATION GROUP

#### **Pryde Schropp McComb, Inc.**

204-17707 105 Avenue  
Edmonton, AB T5S 1T1  
Tel: 780-444-1133  
Fax: 780-484-0877

Revision No. 3  
February 18, 2003  
Project No. 11451

*Alberta Regional/Local Airport Inventory Study*  
Airport Summary Report

## Peace River Airport (YPE)

### General Info

Peace River (YPE)

Distance From Community (mile): 5  
Latitude: 56.2333°, Longitude: -117.4500°

### Owner and Operator Info

Owner: Town of Peace River  
Operator: Town of Peace River  
Former Ownership: Transport Canada  
Date of Change: August 31, 1996

### Contact Info

Ms. Sally Beaven  
Airport Manager  
Peace River Airport  
Box 6600  
Peace River  
T8S 1S4  
(780) 624 2867(780) , Fax: 624 3157

### Airport Organization

Ownership Structure:  
Municipal

Organizational Structure:  
Municipal Government

Role of Airport:  
---

### Runway Data

Primary: "04-22", 5000x150 (Asphalt)  
last rehabilitation 1998; Fair condition;  
replacement 2008 (\$883000)

Secondary: "08-26", 1900x150 (Turf)  
Fair condition; replacement 2007  
(\$7000)

### Taxiway Data

Primary: "A"; (Asphalt)  
Fair condition;

Secondary: "B"; (Asphalt)  
Fair condition;

Third: "C"; (Asphalt)  
Fair condition;

Fourth: ---

### Apron Data

Primary: "Main"; 800x300 (Asphalt)  
fair condition; replacement 2005  
(\$500000)

Secondary: ---

### Landside Facility Data

Entrance Road: type paved; fair condition;

Parking Lot: type paved; fair condition;

Fencing: size 6; type chain link;

### Building Data

ATB: good condition;

Disability Access:

Field Electrical Centre: good condition;



## Peace River Airport (YPE)

### Onsite Business Data

FBO: Yes, 2; Peace Air - ESSO and Northern Air Charter - Shell	AC Maintenance: Yes, 3; Peace Air, Northern Air Charters and Highland Helt
Industrial Buildings: No	Crop Spraying Activities:
Hangars: Yes, 5; Peace Air (1), Northern Air Charters (2), and Highland Helicopter(1)	Chemicals Stored on site:

### Operation and Maintenance Budget

	1997	1998	1999	2000	2001
Total Annual Maintenance Budget					

### Economic Activity Information

Major Economic Industries in Region: Daishowa-Marubeni International Ltd./Shell Canada Ltd.

### Airport Activity Info

	1997	1998	1999	2000	2001
Annual Aircraft Movements:					
Annual Passenger Movements:					

### Commercial Airline Info

Air Canada Jazz (B1900, Schedule)  
 PEACE Air (PC12, Schedule/Charter)  
 Northern Air Charter (BE10, Charter/Medevac)

### Airport Revenue Data

	1997	1998	1999	2000	2001
Total Annual Revenue:					

### Airport Expenditure Data

	1997	1998	1999	2000	2001
Total Annual Expenditure					

*Alberta Regional/Local Airport Inventory Study*  
Airport Summary Report

Peace River Airport (YPE)

---

**Historic Capital Expenditures**

Year	Project Name	Funding Source	Description

# ALBERTA REGIONAL/LOCAL AIRPORT INVENTORY STUDY ASSESSMENT OF FACILITIES

---

## AIRPORT INFORMATION REPORT - 2002 PELICAN AIRPORT (CFT8)

---



*Pelican Airport Aerial Photographs taken August 9, 2002*

---

### Airport Contact Information:

Mr. Trevor Bryce  
Dispatcher  
Encana  
Wabasca, AB T0G 2K0  
Tel: (780) 891 4105  
Fax: (780) 891 3438

### Prepared for:



#### Aviation Strategy Action Group

11810 Kingsway Avenue  
Edmonton, AB T5G 0X5  
Tel: 780-452-9955  
Fax: 780-413-9918

### Prepared by:



PRYDE SCHROPP McCOMB INC.  
AVIATION GROUP

#### Pryde Schropp McComb, Inc.

204-17707 105 Avenue  
Edmonton, AB T5S 1T1  
Tel: 780-444-1133  
Fax: 780-484-0877

Revision No. 3  
February 18, 2003  
Project No. 11451

# Alberta Regional/Local Airport Inventory Study

## Airport Summary Report

### Pelican Airport (FT8)

<b>General Info</b> Pelican (FT8) Distance From Community (mile): 0 Latitude: 56.1667°, Longitude: -113.4667°	
<b>Owner and Operator Info</b> Owner: --- Operator: --- Former Ownership: --- Date of Change: ---	<b>Contact Info</b> Mr. Trevor Bryce Dispatcher Encana Box 630 Wabasca TOG 2K0 (780) 891 4105(780) , Fax: 891 3438
<b>Airport Organization</b> Ownership Structure: --- Organizational Structure: --- Role of Airport: ---	<b>Runway Data</b> Primary: "07-25", 3172x75 (Oiled Gravel)  Secondary: ---
<b>Taxiway Data</b> Primary: ---  Secondary: ---  Third: ---  Fourth: ---	<b>Apron Data</b> Primary: ---  Secondary: ---
<b>Landside Facility Data</b> Entrance Road: ---  Parking Lot: ---  Fencing: ---	<b>Building Data</b> ATB: ---  Disability Access: ---  Field Electrical Centre: ---



*Alberta Regional/Local Airport Inventory Study*  
 Airport Summary Report

**Pelican Airport (FT8)**

**Lighting Data**

Primary Edgelighting: ---

Approach Slope Indicator 1: ---

Approach Slope Indicator 2: ---

ARCAL: Type: ---

Windssock: ---

**Water / Sewer Data**

Water Supply: ---

Sewage: ---

**Vicinity Protection, Caveat, and Right of Way**

Vicinity Protection: No

Caveat: No

Right of Way: No

**Drainage Data**

Surface: ---

Subsurface: ---

**Peak Period Info**

	Spring	Summer	Fall	Winter	Average
Peak Apron Aircraft Parked:					
Design Aircraft for Airport:	---				

## Pelican Airport (FT8)

### Onsite Business Data

FBO: No	AC Maintenance: No
Industrial Buildings: No	Crop Spraying Activities:
Hangars: No	Chemicals Stored on site:

### Operation and Maintenance Budget

	1997	1998	1999	2000	2001
Total Annual Maintenance Budget					

### Economic Activity Information

### Airport Activity Info

	1997	1998	1999	2000	2001
Annual Aircraft Movements:					
Annual Passenger Movements:					

### Commercial Airline Info

---

### Airport Revenue Data

	1997	1998	1999	2000	2001
Total Annual Revenue:					

### Airport Expenditure Data

	1997	1998	1999	2000	2001
Total Annual Expenditure					

*Alberta Regional/Local Airport Inventory Study*  
Airport Summary Report

Pelican Airport (FT8)

---

**Historic Capital Expenditures**

Year	Project Name	Funding Source	Description

# ALBERTA REGIONAL/LOCAL AIRPORT INVENTORY STUDY ASSESSMENT OF FACILITIES

---

## AIRPORT INFORMATION REPORT - 2002 PINCHER CREEK AIRPORT (CZPC)

---



*Pincher Creek Airport Aerial Photographs taken August 12, 2002*

---

### **Airport Contact Information:**

Mr. Norm Minchau  
Public Works Superintendent  
Municipal District of Pincher Creek  
Pincher Creek, AB T0K 1W0  
Tel: (403) 627 3484  
Fax: (403) 627 3474

### **Prepared for:**



#### **Aviation Strategy Action Group**

11810 Kingsway Avenue  
Edmonton, AB T5G 0X5  
Tel: 780-452-9955  
Fax: 780-413-9918

### **Prepared by:**



PRYDE SCHROPP McCOMB INC.  
AVIATION GROUP

#### **Pryde Schropp McComb, Inc.**

204-17707 105 Avenue  
Edmonton, AB T5S 1T1  
Tel: 780-444-1133  
Fax: 780-484-0877

Revision No. 3  
February 18, 2003  
Project No. 11451

Alberta Regional/Local Airport Inventory Study  
Airport Summary Report

Pincher Creek Airport (ZPC)

**General Info**

Pincher Creek (ZPC)  
Municipal

Distance From Community (mile): 3  
Latitude: 49.5167°, Longitude: -114.0000°

**Owner and Operator Info**

Owner: M.D. of Pincher Creek No. 9  
Operator: M.D. of Pincher Creek No. 9  
Former Ownership: Province of Alberta  
Date of Change: April 1, 1995

**Contact Info**

Mr. Norm Minchau  
Public Works Superintendent  
Municipal District of Pincher Creek  
Box 279  
Pincher Creek  
T0K 1W0  
(403) 627 3484(403) , Fax: 627 3474

**Airport Organization**

Ownership Structure:  
Local Municipal Government

Organizational Structure:  
Municipal Government

Role of Airport:  
To service the needs of the Region

**Runway Data**

Primary: "07-25", 6600x100 (Asphalt)  
Fair condition; replacement 2008  
(\$1165000)

Secondary: ---

**Taxiway Data**

Primary: "to main terminal"; 450x50 (Asphalt)  
Fair condition; replacement 2008 (\$46000)

Secondary: "apron to East"; 1370x30 (Asphalt)  
replacement 2004 (\$65000)

Third: "C-to Commercial hangers"; 350x75 (Asphalt)  
Fair condition; replacement 2008 (\$32000)

Fourth: "Bomber Base"; 550x25  
replacement 2004 (\$54000)

**Apron Data**

Primary: "Bomber Base"; 350x350  
fair condition; replacement 2008  
(\$210000)

Secondary: "ATB (main)"; 200x200 (Asphalt)  
constructed 1977; fair condition;  
replacement 2008 (\$123000)

**Landside Facility Data**

Entrance Road: size 2-Lane; type gravel; good  
condition;

Parking Lot: size 20 Spaces; type gravel; good  
condition;

Fencing: ---

**Building Data**

ATB: size 50'x125'; type single room; good  
condition; replacement 2020 (\$100000)

Disability Access: ---

Field Electrical Centre: size 12x10; type in bsement  
of ATB - room; good  
condition; replacement 2022  
(\$150000)



## Pincher Creek Airport (ZPC)

### Onsite Business Data

FBO: No	AC Maintenance: No
Industrial Buildings: No	Crop Spraying Activities: Temporary; As required-very infrequent
Hangars: Yes, 9;	Chemicals Stored on site: none

### Operation and Maintenance Budget

	1997	1998	1999	2000	2001
Total Annual Maintenance Budget					

### Economic Activity Information

Major Economic Industries in Region: Wind Energy/Shell Gas Processing Plant/Agriculture  
 How is the Airport Vital to the Region: By the Alberta Forest Service to protect the Forest Reserve Area, used for Medevacs, Agriculture Community for crop spraying & business, by Natural Resources for Wildlife Management Surveillance, and Oil and Gas Industry for transport personel and parts.

### Airport Activity Info

	1997	1998	1999	2000	2001
Annual Aircraft Movements:					
Annual Passenger Movements:					

### Commercial Airline Info

---

### Airport Revenue Data

	1997	1998	1999	2000	2001
Total Annual Revenue:					

### Airport Expenditure Data

	1997	1998	1999	2000	2001
Total Annual Expenditure					

*Alberta Regional/Local Airport Inventory Study*  
 Airport Summary Report

Pincher Creek Airport (ZPC)

**Historic Capital Expenditures**

Year	Project Name	Funding Source	Description
1998		Provincial	Fog and paint
1993		Provincial	Fog seal pavement
1992		Provincial	Install displaced threshold lighting
1991		Provincial	Purchase additional airfield lighting
1987		Provincial	Slurry seal runway
1987		Provincial	Purchase and install NDB
1987		Provincial	Purchase and install DME
1986		Provincial	Drainage repairs
1985		Provincial	Drainage repair and installation of VASIS
1984		Provincial	Drainage and taxiway repairs
1979		Provincial	Terminal Building
1978		Provincial	Install airfield lighting
1977		Provincial	Grading, base and paving, maintenance garage and fencing
1977		Provincial	Land purchase




# ALBERTA REGIONAL/LOCAL AIRPORT INVENTORY STUDY ASSESSMENT OF FACILITIES

---

## AIRPORT INFORMATION REPORT - 2002 PONOKA INDUSTRIAL AIRPORT (CEH3)

---



*Ponoka Industrial Airport Aerial Photographs taken October 10, 2002*

---

### Airport Contact Information:

Mr. John Jeffries  
Airport Manager  
Ponoka Industrial Airport  
Ponoka, AB T4J 1R3  
Tel: (403) 783 4431  
Fax: (403) 783 6745

### Prepared for:



### Aviation Strategy Action Group

11810 Kingsway Avenue  
Edmonton, AB T5G 0X5  
Tel: 780-452-9955  
Fax: 780-413-9918

### Prepared by:



PRYDE SCHROPP McCOMB INC.  
AVIATION GROUP

### Pryde Schropp McComb, Inc.

204-17707 105 Avenue  
Edmonton, AB T5S 1T1  
Tel: 780-444-1133  
Fax: 780-484-0877

Revision No. 3  
February 18, 2003  
Project No. 11451

# Alberta Regional/Local Airport Inventory Study

## Airport Summary Report

### Ponoka Industrial Airport (EH3)

#### General Info

Ponoka Industrial (EH3)  
Municipal

Distance From Community (mile): 1.5  
Latitude: 52.6500°, Longitude: -113.6000°

#### Owner and Operator Info

Owner: Town of Ponoka  
Operator: Town of Ponoka  
Former Ownership: No Change  
Date of Change: April 1, 1995

#### Contact Info

Mr. John Jeffries  
Airport Manager  
Ponoka Industrial Airport  
Box 2, Site 20, RR3  
Ponoka  
T4J 1R3  
(403) 783 4431(403) , Fax: 783 6745

#### Airport Organization

Ownership Structure:  
Town of Ponoka

Organizational Structure:  
---

Role of Airport:  
To facilitate the following: Regional Transportation System,  
Regional Disaster Services System, Regional Economic

#### Runway Data

Primary: "16-34", 3097x75 (Asphalt)  
constructed 1977; last rehabilitation  
2000; Fair condition; replacement 2005  
(\$397000)

Secondary: ---

#### Taxiway Data

Primary: "A"; 1500x (Asphalt)  
constructed 1977; last rehabilitation 2000;  
Fair condition;

Secondary: ---

Third: ---

Fourth: ---

#### Apron Data

Primary: "part of taxiway"; 160x35 (Asphalt)  
constructed 1977; fair condition;  
replacement 2003 (\$25000)

Secondary: ---

#### Landside Facility Data

Entrance Road: type gravel; fair condition;

Parking Lot: type gravel; fair condition;

Fencing: size 4; type barb wire around perimeter;

#### Building Data

ATB: constructed 1980; last rehabilitation 2001;  
fair condition; replacement 2010 (\$100000)

Disability Access: ---

Field Electrical Centre: size 5x5; type shed; poor  
condition; replacement 2005  
(\$150000)

*Alberta Regional/Local Airport Inventory Study*  
 Airport Summary Report

**Ponoka Industrial Airport (EH3)**

**Lighting Data**  
 Primary Edgelighting: TE (Threshold and Runway End)  
 constructed 1978; poor condition;  
 replacement 2005 (\$269000)

Approach Slope Indicator 1: ---

Approach Slope Indicator 2: ---

ARCAL: Type: "K"; freq 123.2

Windsock: 1 windsocks;  
 constructed 1977; last rehabilitation 2001; fair  
 condition; replacement 2005

**Water / Sewer Data**  
 Water Supply: Well; constructed 1970; good  
 condition;

Sewage: ---

**Vicinity Protection,  
 Caveat, and Right of Way**

Vicinity Protection: No  
 Caveat: No  
 Right of Way: No

**Drainage Data**  
 Surface: constructed 1977; poor condition;      Subsurface: ---

**Peak Period Info**

	Spring	Summer	Fall	Winter	Average
Peak Apron Aircraft Parked:					
Design Aircraft for Airport:					---

## Ponoka Industrial Airport (EH3)

### Onsite Business Data

FBO: Yes, ; Triad Aviation Ltd.	AC Maintenance: Yes, ; Triad Aviation Ltd.
Industrial Buildings: No	Crop Spraying Activities:
Hangars: Yes, 17; Private, Commercial and Corporate Ownership	Chemicals Stored on site:

### Operation and Maintenance Budget

	1997	1998	1999	2000	2001
Total Annual Maintenance Budget					

### Economic Activity Information

Road Distance to Nearest Airport Sched. Pax Service: 80  
 Road Distance to Nearest Airport MedEvac Service: 0  
 Road Distance to Nearest Airport Cargo Service: 80  
 Road Distance to Nearest Airport AME Service: 0  
 Road Distance to Nearest Airport Fire Suppression Service: 3  
 Major Economic Industries in Region: Agriculture/Oil & Gas/Health Care  
 How is the Airport Vital to the Region: Transportation for the above Medevac Services, Economic Development

### Airport Activity Info

	1997	1998	1999	2000	2001
Annual Aircraft Movements:					
Annual Passenger Movements:					

### Commercial Airline Info

---

### Airport Revenue Data

	1997	1998	1999	2000	2001
Total Annual Revenue:					

### Airport Expenditure Data

	1997	1998	1999	2000	2001
Total Annual Expenditure					

*Alberta Regional/Local Airport Inventory Study*  
 Airport Summary Report

Ponoka Industrial Airport (EH3)

**Historic Capital Expenditures**

Year	Project Name	Funding Source	Description
2001		Provincial	Fog Coat
2000	Upgrade of Terminal Bldg	Grant 3,500.00; Flying Club	Gov't of AB
2000	Paving Taxiway	Grant-17,637;Res 4,150; Taxes 4,822	AB Infrastructure
2000	Upgrade of Terminal Bldg.	Grant 3500+ Flying Club	Gov't of AB
2000	Paving taxiway	Grant \$17,637+Res-\$4,150.00+Taxes \$4,822	AB Infrastructure
1995		Provincial	Fog seal asphalt surfaces
1985		Provincial	Overlay existing pavement
1983		Provincial	Funding of airport Master Plan
1983		Provincial	Terminal Building
1983		Provincial	Initial survey for pavement overlay
1980		Provincial	Survey and soils investigation
1980		Provincial	Runway and draingae repairs
1979		Provincial	Runway drainage improvements
1978		Provincial	Repaving runway, extend taxiway and pave. Also expansion of building development area.
1978		Federal	Paving
1978		Provincial	Land purchase plus survey fees budgeted for but not yet paid to Town.
1968		Federal	Initial Construction

# ALBERTA REGIONAL/LOCAL AIRPORT INVENTORY STUDY ASSESSMENT OF FACILITIES

---

## AIRPORT INFORMATION REPORT - 2002 PROVOST AIRPORT (CEH6)

---



*Provost Airport Aerial Photographs taken October 9, 2002*

---

### Airport Contact Information:

Mr. Thomas Schneider  
Reeve  
Municipal District of Provost  
Provost, AB T0B 3S0  
Tel: (780) 753 2434  
Fax: (780) 753 6432

### Prepared for:



#### Aviation Strategy Action Group

11810 Kingsway Avenue  
Edmonton, AB T5G 0X5  
Tel: 780-452-9955  
Fax: 780-413-9918

### Prepared by:



PRYDE SCHROPP McCOMB INC.  
AVIATION GROUP

#### Pryde Schropp McComb, Inc.

204-17707 105 Avenue  
Edmonton, AB T5S 1T1  
Tel: 780-444-1133  
Fax: 780-484-0877

Revision No. 3  
February 18, 2003  
Project No. 11451

Alberta Regional/Local Airport Inventory Study  
Airport Summary Report

Provost Airport (EH6)

**General Info**

Provost (EH6)

Distance From Community (mile): 1  
Latitude: 52.3333°, Longitude: -110.2833°

**Owner and Operator Info**

Owner: MD of Provost  
Operator: Russel Gillert  
Former Ownership: No Change  
Date of Change: ---

**Contact Info**

Mr. Thomas Schneider  
Reeve  
Municipal District of Provost  
Box 300  
Provost  
TOB 3S0  
(780) 753 2434(780) , Fax: 753 6432

**Airport Organization**

Ownership Structure:  
The land is owned by the MD of Provost

Organizational Structure:  
The Town of Provost/MD

Role of Airport:  
---

**Runway Data**

Primary: "12-30", 5001x75 (Asphalt)  
constructed 1976; last rehabilitation  
1998; Good condition; replacement 2012  
(\$410000)

Secondary: ---

**Taxiway Data**

Primary: "A"; 78x11 (Asphalt)  
constructed 1977; last rehabilitation 1998;  
Good condition; replacement 2012 (\$19000)

Secondary: ---

Third: ---

Fourth: ---

**Apron Data**

Primary: "A"; 61x46 (Asphalt)  
constructed 1977; last rehabilitation  
1998; good condition; replacement 2012  
(\$64000)

Secondary: ---

**Landside Facility Data**

Entrance Road: size 20ft; type gravel; fair condition;

Parking Lot: size 20x40; type gravel; good  
condition;

Fencing: size 4ft; type barb wire;

**Building Data**

ATB: size 448sqft; type wood; constructed 1984;  
last rehabilitation 2000;

Disability Access: type sidewalk;

Field Electrical Centre: size 6x6; type tool shed; fair  
condition; replacement 2007  
(\$150000)

*Alberta Regional/Local Airport Inventory Study*  
 Airport Summary Report

**Provost Airport (EH6)**

**Lighting Data**

Primary Edgelighting: TE (Threshold and Runway End)  
 constructed 1977; fair condition;  
 replacement 2006 (\$145000)

Approach Slope Indicator 1: ---

Approach Slope Indicator 2: ---

ARCAL: Type: "K"; freq 122.8

Windsock: 2 windsocks;  
 good condition;

**Water / Sewer Data**

Water Supply: Well; constructed 1984; good  
 condition;

Sewage: ---

**Vicinity Protection,  
 Caveat, and Right of Way**

Vicinity Protection: Yes  
 Caveat: No  
 Right of Way: No

**Drainage Data**

Surface: \_\_\_\_\_ Subsurface: ---

**Peak Period Info**

	Spring	Summer	Fall	Winter	Average
Peak Apron Aircraft Parked:					
Design Aircraft for Airport:	---				



## Provost Airport (EH6)

### Onsite Business Data

FBO: No	AC Maintenance: No
Industrial Buildings: No	Crop Spraying Activities: Temporary; Operators work off the a/p, not registered
Hangars: Yes, 8; Sig Angeltvedt; Peter Wenkoff Air Service; Norgear Farm Ltd., Menzies Farms Ltd., Wilmer McElhinncy, Brian Stempfle, Mike Donnelly, 397952 Alberta Ltd. (Don	Chemicals Stored on site: Temporaty only when spraying

### Operation and Maintenance Budget

	1997	1998	1999	2000	2001
Total Annual Maintenance Budget					

### Economic Activity Information

Road Distance to Nearest Airport Fire Suppression Service: 2  
 Major Economic Industries in Region: Farming/Ranching/Oil & Gas  
 How is the Airport Vital to the Region: THE AIRPORT PROVIDES AVAILABLE OPTION TO ROAD TRAVEL

### Airport Activity Info

	1997	1998	1999	2000	2001
Annual Aircraft Movements:					
Annual Passenger Movements:					

### Commercial Airline Info

---

### Airport Revenue Data

	1997	1998	1999	2000	2001
Total Annual Revenue:					

### Airport Expenditure Data

	1997	1998	1999	2000	2001
Total Annual Expenditure					

*Alberta Regional/Local Airport Inventory Study*  
 Airport Summary Report

Provost Airport (EH6)

**Historic Capital Expenditures**

Year	Project Name	Funding Source	Description
1999		Provincial	Pavement overlay
1999		Provincial	Runway extension (gravel, base and pavement)
1988		Provincial	Supply and install NDB, equipment building and DME
1987		Provincial	Install medium-intensity airfield lighting system
1984		Provincial	Terminal Building
1984		Provincial	Repairs to NDB
1983		Provincial	Runway overlay
1976		Provincial	Completion of paving and installation of airport lighting
1974		Federal	Initial construction and paving

# ALBERTA REGIONAL/LOCAL AIRPORT INVENTORY STUDY ASSESSMENT OF FACILITIES

---

## AIRPORT INFORMATION REPORT - 2002 RAINBOW LAKE AIRPORT (CYOP)

---



*Rainbow Lake Airport Aerial Photographs taken August 20, 2002*

---

### Airport Contact Information:

Ms. Anna Butler  
Town Manager  
Town of Rainbow Lake  
Rainbow Lake, AB T0H 2Y0  
Tel: (780) 956 3934  
Fax: (780) 956 3570

### Prepared for:



#### Aviation Strategy Action Group

11810 Kingsway Avenue  
Edmonton, AB T5G 0X5  
Tel: 780-452-9955  
Fax: 780-413-9918

### Prepared by:



PRYDE SCHROPP McCOMB INC.  
AVIATION GROUP

#### Pryde Schropp McComb, Inc.

204-17707 105 Avenue  
Edmonton, AB T5S 1T1  
Tel: 780-444-1133  
Fax: 780-484-0877

Revision No. 3  
February 18, 2003  
Project No. 11451

# Alberta Regional/Local Airport Inventory Study

## Airport Summary Report

### Rainbow Lake Airport (YOP)

#### General Info

Rainbow Lake (YOP)

Distance From Community (mile): 0

Latitude: 58.5000°, Longitude: -119.4000°

#### Owner and Operator Info

Owner: Town of Rainbow Lake

Operator: Town of Rainbow Lake

Former Ownership: No Change

Date of Change: ---

#### Contact Info

Ms. Anna Butler

Town Manager

Town of Rainbow Lake

Box 149

Rainbow Lake

TOH 2Y0

(780) 956 3934(780) , Fax: 956 3570

#### Airport Organization

Ownership Structure:

---

Organizational Structure:

---

Role of Airport:

---

#### Runway Data

Primary: "09-27", 4500x100 (Asphalt)  
constructed 1977; last rehabilitation  
1998; replacement 2011 (\$900000)

Secondary: ---

#### Taxiway Data

Primary: "A"; (Asphalt)  
constructed 1977; last rehabilitation 1998;  
Good condition; replacement 2011

Secondary: "private Forestry";

Third: ---

Fourth: ---

#### Apron Data

Primary: "1";  
constructed 1977; last rehabilitation  
1998; good condition;

Secondary: "Forestry";

#### Landside Facility Data

Entrance Road: good condition;

Parking Lot: last rehabilitation 1998; good  
condition;

Fencing:

#### Building Data

ATB: constructed 1980; last rehabilitation 1986;  
good condition;

Disability Access:

Field Electrical Centre: ---

# Alberta Regional/Local Airport Inventory Study

Airport Summary Report

## Rainbow Lake Airport (YOP)

### Lighting Data

Primary Edgelighting: TE (Threshold and Runway End)  
last rehabilitation 1998; fair condition;

Approach Slope Indicator 1: P1 (PAPI - Aircraft up to 10')  
constructed 1986; fair condition;

Approach Slope Indicator 2: P1 (PAPI - Aircraft up to 10')  
constructed 1986; fair condition;

ARCAL: Type: "J"; freq 122.8

Windsock: 1 windsocks;

### Water / Sewer Data

Water Supply: Municipal Service; constructed  
1980; good condition;

Sewage: ---

### Vicinity Protection, Caveat, and Right of Way

Vicinity Protection: Yes

Caveat: No

Right of Way: No

### Drainage Data

Surface: constructed 1960; last rehabilitation 1998; fair condition;      Subsurface: ---

### Peak Period Info

	Spring	Summer	Fall	Winter	Average
Peak Apron Aircraft Parked:	5	4	5	10	6
Design Aircraft for Airport:					---



## Rainbow Lake Airport (YOP)

### Onsite Business Data

FBO: Yes, ; Swan Aero

AC Maintenance: Yes, ; Airborne Energy services their own aircraft

Industrial Buildings: No

Crop Spraying Activities:

Hangars: Yes, ; Airborne Energy

Chemicals Stored on site:

### Operation and Maintenance Budget

	1997	1998	1999	2000	2001
Total Annual Maintenance Budget					

### Economic Activity Information

### Airport Activity Info

	1997	1998	1999	2000	2001
Annual Aircraft Movements:					
Annual Passenger Movements:					

### Commercial Airline Info

---

### Airport Revenue Data

	1997	1998	1999	2000	2001
Total Annual Revenue:					

### Airport Expenditure Data

	1997	1998	1999	2000	2001
Total Annual Expenditure					

*Alberta Regional/Local Airport Inventory Study*  
 Airport Summary Report

Rainbow Lake Airport (YOP)

**Historic Capital Expenditures**

Year	Project Name	Funding Source	Description
1999		Federal	ACAP grant asphalt o/lay - runway & taxiways
1990		Federal	Supplementary funding to previous year's projects
1989		Federal	Air terminal building expansion, aircraft parking apron extension, new airfield lighting
1987		Provincial	Slurry seal runway
1986		Provincial	Purchase and install DME
1984		Provincial	Parking on apron expansion
1984		Provincial	Slurry seal runway
1980		Provincial	Air Terminal Building
1979		Provincial	Runway lighting
1977		Provincial	Grading, reshaping and drainage for existing runway
1977		Provincial	Grading, base and paving
1977		Provincial	Tree clearing

# ALBERTA REGIONAL/LOCAL AIRPORT INVENTORY STUDY ASSESSMENT OF FACILITIES

---

## AIRPORT INFORMATION REPORT - 2002 RED DEER REGIONAL AIRPORT (CYQF)

---



*Red Deer Regional Airport Aerial Photographs taken October 10, 2002*

---

### Airport Contact Information:

Mr. Otto Epp  
Airport Manager  
Red Deer Regional Airport  
Penhold, AB T0M 1R0  
Tel: (403) 886 4219  
Fax: (403) 886 4211

### Prepared for:



### Aviation Strategy Action Group

11810 Kingsway Avenue  
Edmonton, AB T5G 0X5  
Tel: 780-452-9955  
Fax: 780-413-9918

### Prepared by:



PRYDE SCHROPP McCOMB INC.  
AVIATION GROUP

### Pryde Schropp McComb, Inc.

204-17707 105 Avenue  
Edmonton, AB T5S 1T1  
Tel: 780-444-1133  
Fax: 780-484-0877

Revision No. 3  
February 18, 2003  
Project No. 11451







## Red Deer Regional Airport (YQF)

### Onsite Business Data

FBO: Yes, 2;	AC Maintenance: Yes, 3;
Industrial Buildings: Yes, 6;	Crop Spraying Activities: Temporary; 1;
Hangars: Yes, 15;	Chemicals Stored on site: none on site

### Operation and Maintenance Budget

	1997	1998	1999	2000	2001
Total Annual Maintenance Budget					

### Economic Activity Information

Road Distance to Nearest Airport Sched. Pax Service: 150  
 Road Distance to Nearest Airport MedEvac Service: 150  
 Road Distance to Nearest Airport Cargo Service: 150  
 Road Distance to Nearest Airport AME Service: 150  
 Road Distance to Nearest Airport Fire Suppression Service: 150  
 Major Economic Industries in Region: Oil & Gas  
 How is the Airport Vital to the Region: Airport provides transportation services for the region.

### Airport Activity Info

	1997	1998	1999	2000	2001
Annual Aircraft Movements:					
Annual Passenger Movements:					

### Commercial Airline Info

---

### Airport Revenue Data

	1997	1998	1999	2000	2001
Total Annual Revenue:					

### Airport Expenditure Data

	1997	1998	1999	2000	2001
Total Annual Expenditure					

*Alberta Regional/Local Airport Inventory Study*  
 Airport Summary Report

Red Deer Regional Airport (YQF)

**Historic Capital Expenditures**

Year	Project Name	Funding Source	Description
2002		Provincial	Pavement o/lay of runway 16/34 & main taxiway
1995		Provincial	Completion of drainage project
1994		Provincial	Drainage improvements
1993		Provincial	Additional drainage investigations
1992		Provincial	Survey for field airfield drainage improvements
1991		Provincial	Taxiway overlay of lots 10, 11, 12
1991		Provincial	Air terminal heating modifications
1987		Provincial	Supply and install DME
1986		Provincial	Airport Master Plan
1986		Provincial	Complete runway overlay (11-29)
1984		Provincial	Remedial overlay of hangar ramp areas
1982		Provincial	Funding by AT&U towards airport portion of a new regional sewage system
1981		Provincial	Runway 16-34 construction and lighting
1980		Provincial	Air terminal building
1978		Provincial	Land purchase of 160 acres for Runway 16-34 extension

# ALBERTA REGIONAL/LOCAL AIRPORT INVENTORY STUDY ASSESSMENT OF FACILITIES

---

## AIRPORT INFORMATION REPORT - 2002 RED EARTH CREEK AIRPORT (CEH5)

---



*Red Earth Creek Airport Aerial Photographs taken August 9, 2002*

---

### **Airport Contact Information:**

Mr. Rob Guild  
Area Foreman  
Municipal District #17  
Red Earth Creek, AB T0G 1X0  
Tel: (780) 649 3427  
Fax: (780) 649 3440/2562

### **Prepared for:**



#### **Aviation Strategy Action Group**

11810 Kingsway Avenue  
Edmonton, AB T5G 0X5  
Tel: 780-452-9955  
Fax: 780-413-9918

### **Prepared by:**



PRYDE SCHROPP McCOMB INC.  
AVIATION GROUP

#### **Pryde Schropp McComb, Inc.**

204-17707 105 Avenue  
Edmonton, AB T5S 1T1  
Tel: 780-444-1133  
Fax: 780-484-0877

Revision No. 3  
February 18, 2003  
Project No. 11451

# Alberta Regional/Local Airport Inventory Study

## Airport Summary Report

### Red Earth Creek Airport (EH5)

#### General Info

Red Earth Creek (EH5)  
Municipal

Distance From Community (mile):  
Latitude: 56.5500°, Longitude: -115.2667°

#### Owner and Operator Info

Owner: MD of Opportunity No. #17  
Operator: MD of Opportunity No. #17  
Former Ownership: Province of Alberta  
Date of Change: ---

#### Contact Info

Mr. Rob Guild  
Area Foreman  
Municipal District #17  
Box 50  
Red Earth Creek  
TOG 1X0  
(780) 649 3427(780) , Fax: 649 3440/2562

#### Airport Organization

Ownership Structure:

---

Organizational Structure:

---

Role of Airport:

Med-evac, local and commercial use

#### Runway Data

Primary: "12-30", 3540x75 (Asphalt)  
constructed 1988; last rehabilitation  
2002; Good condition;

Secondary: ---

#### Taxiway Data

Primary: "A"; (Asphalt)  
constructed 1988; Poor condition;  
replacement 2003 (\$38000)

Secondary: ---

Third: ---

Fourth: ---

#### Apron Data

Primary: "1"; (Asphalt)  
constructed 1988; last rehabilitation  
2001; poor condition; replacement 2003  
(\$207000)

Secondary: ---

#### Landside Facility Data

Entrance Road: type paved; constructed 1988; last  
rehabilitation 1989; poor condition;  
replacement 2003 (\$26000)

Parking Lot: type paved; constructed 1988; poor  
condition; replacement 2003 (\$21000)

Fencing: type 4' barbed wire;

#### Building Data

ATB: ---

Disability Access: ---

Field Electrical Centre: constructed 1988; good  
condition;



## Red Earth Creek Airport (EH5)

### Onsite Business Data

FBO: No	AC Maintenance: No
Industrial Buildings: No	Crop Spraying Activities:
Hangars: No	Chemicals Stored on site:

### Operation and Maintenance Budget

	1997	1998	1999	2000	2001
Total Annual Maintenance Budget					

### Economic Activity Information

### Airport Activity Info

	1997	1998	1999	2000	2001
Annual Aircraft Movements:					
Annual Passenger Movements:					

### Commercial Airline Info

---

### Airport Revenue Data

	1997	1998	1999	2000	2001
Total Annual Revenue:					

### Airport Expenditure Data

	1997	1998	1999	2000	2001
Total Annual Expenditure					



*Alberta Regional/Local Airport Inventory Study*

Airport Summary Report

**Red Earth Creek Airport (EH5)**

---

**Historic Capital Expenditures**

Year	Project Name	Funding Source	Description
1989		Provincial	Runway paving
1989		Provincial	Airfield lighting
1988		Provincial	Grading, base and paving
1988		Provincial	Installation of airfield lighting
1987		Provincial	Clearing work
1986		Provincial	Initial clearing for upgraded runway

# ALBERTA REGIONAL/LOCAL AIRPORT INVENTORY STUDY ASSESSMENT OF FACILITIES

---

## AIRPORT INFORMATION REPORT - 2002 RIMBEY AIRPORT (CFC7)

---



*Rimbey Airport Aerial Photographs taken October 10, 2002*

---

### Airport Contact Information:

Mr. William Kostiw  
Chief Administrative Officer  
Town of Rimbey  
Rimbey, AB T0C 2J0  
Tel: (403) 843 2113  
Fax: (403) 843 6599

### Prepared for:



### Aviation Strategy Action Group

11810 Kingsway Avenue  
Edmonton, AB T5G 0X5  
Tel: 780-452-9955  
Fax: 780-413-9918

### Prepared by:



### Pryde Schropp McComb, Inc.

204-17707 105 Avenue  
Edmonton, AB T5S 1T1  
Tel: 780-444-1133  
Fax: 780-484-0877

Revision No. 3  
February 18, 2003  
Project No. 11451

Alberta Regional/Local Airport Inventory Study  
Airport Summary Report

Rimbey Airport (FC7)

<b>General Info</b> Rimbey (FC7)	Distance From Community (mile): 2 Latitude: 52.6833°, Longitude: -114.2333°
-------------------------------------	--

<b>Owner and Operator Info</b> Owner: --- Operator: --- Former Ownership: --- Date of Change: ---
---

<b>Contact Info</b> Mr. William Kostiw Chief Administrative Officer Town of Rimbey Box 350 Rimbey T0C 2J0 (403) 843 2113(403) , Fax: 843 6599
--

<b>Airport Organization</b> Ownership Structure: ---  Organizational Structure: ---  Role of Airport: ---
---

<b>Runway Data</b> Primary: "14-32", 2950x75 (Turf)  Secondary: ---
--

<b>Taxiway Data</b> Primary: ---  Secondary: ---  Third: ---  Fourth: ---
--

<b>Apron Data</b> Primary: ---  Secondary: ---
---

<b>Landside Facility Data</b> Entrance Road: ---  Parking Lot: ---  Fencing: ---
---

<b>Building Data</b> ATB: ---  Disability Access: ---  Field Electrical Centre: ---
--

*Alberta Regional/Local Airport Inventory Study*  
Airport Summary Report

Rimbey Airport (FC7)

---

<b>Lighting Data</b>
Primary Edgelighting: TE (Threshold and Runway End)
Approach Slope Indicator 1: ---
Approach Slope Indicator 2: ---
ARCAL: Type: "K"; freq 123.2
Windssock: 1 windsocks;

<b>Water / Sewer Data</b>
Water Supply: ---
Sewage: ---

<b>Vicinity Protection, Caveat, and Right of Way</b>
Vicinity Protection: No
Caveat: No
Right of Way: No

<b>Drainage Data</b>
Surface: ---
Subsurface: ---

<b>Peak Period Info</b>	Spring	Summer	Fall	Winter	Average
Peak Apron Aircraft Parked:					
Design Aircraft for Airport:					---

## Rimbey Airport (FC7)

### Onsite Business Data

FBO: No	AC Maintenance: No
Industrial Buildings: No	Crop Spraying Activities:
Hangars: No	Chemicals Stored on site:

### Operation and Maintenance Budget

	1997	1998	1999	2000	2001
Total Annual Maintenance Budget					

### Economic Activity Information

### Airport Activity Info

	1997	1998	1999	2000	2001
Annual Aircraft Movements:					
Annual Passenger Movements:					

### Commercial Airline Info

---

### Airport Revenue Data

	1997	1998	1999	2000	2001
Total Annual Revenue:					

### Airport Expenditure Data

	1997	1998	1999	2000	2001
Total Annual Expenditure					

*Alberta Regional/Local Airport Inventory Study*  
 Airport Summary Report

Rimbey Airport (FC7)

<b>Historic Capital Expenditures</b>			
Year	Project Name	Funding Source	Description
1987		Provincial	Complete airfield lighting installation
1986		Provincial	Complete grading, initiate lighting installation
1986		Provincial	Air Terminal Grant
1985		Provincial	Grading of runway, land purchases (\$101,265 for land purchase)
1984		Provincial	Preliminary survey, soils investigation

# ALBERTA REGIONAL/LOCAL AIRPORT INVENTORY STUDY ASSESSMENT OF FACILITIES

---

## AIRPORT INFORMATION REPORT - 2002 ROCKY MOUNTAIN HOUSE AIRPORT (CYRM)

---



*Rocky Mountain House Airport Aerial Photographs taken October 10, 2002*

---

### Airport Contact Information:

Mr. Ken Fowler  
Airport Manager  
Rocky Mountain House & District Airport  
Rocky Mountain House, AB T4T 2A2  
Tel: (403) 845 4742  
Fax: (403) 845 3230

### Prepared for:



#### Aviation Strategy Action Group

11810 Kingsway Avenue  
Edmonton, AB T5G 0X5  
Tel: 780-452-9955  
Fax: 780-413-9918

### Prepared by:



PRYDE SCHROPP McCOMB INC.  
AVIATION GROUP

#### Pryde Schropp McComb, Inc.

204-17707 105 Avenue  
Edmonton, AB T5S 1T1  
Tel: 780-444-1133  
Fax: 780-484-0877

Revision No. 3  
February 18, 2003  
Project No. 11451

# Alberta Regional/Local Airport Inventory Study

## Airport Summary Report

### Rocky Mountain House Airport (YRM)

#### General Info

Rocky Mountain House (YRM)  
Municipal

Distance From Community (mile): 3  
Latitude: 52.3667°, Longitude: -115.0667°

#### Owner and Operator Info

Owner: Rocky Mountain House  
Operator: ---  
Former Ownership: Province of Alberta  
Date of Change: ---

#### Contact Info

Mr. Ken Fowler  
Airport Manager  
Rocky Mountain House & District Airport  
Box 1509  
Rocky Mountain House  
T4T 2A2  
(403) 845 4742(403) , Fax: 845 3230

#### Airport Organization

Ownership Structure:  
Town of Rocky Mountain House/MD. Of Clearwater

Organizational Structure:  
Commission -Town/M.D/Forestry/Independent.

Role of Airport:  
---

#### Runway Data

Primary: "13-31", 5500x100 (Asphalt)  
constructed 1978; last rehabilitation  
1998; Good condition; replacement 2011  
(\$971000)

Secondary: ---

#### Taxiway Data

Primary: "A"; 1000x40 (Asphalt)  
constructed 1978; last rehabilitation 1998;  
Good condition; replacement 2011 (\$57000)

Secondary: "B(6A)"; (Asphalt)  
Good condition; replacement 2011  
(\$33000)

Third: ---

Fourth: ---

#### Apron Data

Primary: "1"; 400x150 (Asphalt)  
constructed 1978; last rehabilitation  
1998; good condition; replacement 2011  
(\$258000)

Secondary: "11Forestry"; (Asphalt)  
last rehabilitation 1998; good  
condition; replacement 2011

#### Landside Facility Data

Entrance Road: size 2-lane; type paved; last  
rehabilitation 1999; good condition;  
replacement 2008 (\$48000)

Parking Lot: size 100x150; type asphalt; fair  
condition; replacement 1998

Fencing: size 4ft; type page wire;

#### Building Data

ATB: size 50x75; type AB Gov't Bldg.; constructed  
1978; fair condition;

Disability Access: ---

Field Electrical Centre: ---



*Alberta Regional/Local Airport Inventory Study*  
 Airport Summary Report

**Rocky Mountain House Airport (YRM)**

**Lighting Data**

Primary Edgelighting: TE (Threshold and Runway End)  
 constructed 1978; last rehabilitation 199  
 good condition;

Approach Slope Indicator 1: V2 (2-BAR VASIS - Aircraft up to 2  
 constructed 1985; fair condition;  
 replacement 2005 (\$60000)

Approach Slope Indicator 2: V2 (2-BAR VASIS - Aircraft up to 2  
 constructed 1985; good condition;  
 replacement 2005 (\$60000)

ARCAL: Type: "K"; freq 122.8

Windsock: 3 windsocks;  
 constructed 1978; last rehabilitation 1998; goo  
 condition; replacement 1998

**Water / Sewer Data**

Water Supply: Well; constructed 1980; fair  
 condition;

Sewage: ---

**Vicinity Protection,  
 Caveat, and Right of Way**

Vicinity Protection: No  
 Caveat: No  
 Right of Way: No

**Drainage Data**

Surface: \_\_\_\_\_ Subsurface: ---

**Peak Period Info**

	Spring	Summer	Fall	Winter	Average
Peak Apron Aircraft Parked:					
Design Aircraft for Airport:	---				

## Rocky Mountain House Airport (YRM)

### Onsite Business Data

FBO: No	AC Maintenance: Yes, 14; Aerocheck, Northern Air Support, Airbourne, Avipro
Industrial Buildings: No	Crop Spraying Activities:
Hangars: Yes, 14;	Chemicals Stored on site:

### Operation and Maintenance Budget

	1997	1998	1999	2000	2001
Total Annual Maintenance Budget					

### Economic Activity Information

Road Distance to Nearest Airport Sched. Pax Service: 220  
 Road Distance to Nearest Airport MedEvac Service: 220  
 Road Distance to Nearest Airport Cargo Service: 220  
 Road Distance to Nearest Airport Fire Suppression Service: 85  
 How is the Airport Vital to the Region: Tanker Base; Extensive Charter-Helicopter and Fix-wing Aircraft

### Airport Activity Info

	1997	1998	1999	2000	2001
Annual Aircraft Movements:					
Annual Passenger Movements:					

### Commercial Airline Info

Rocky West (Navajo, Charter)  
 Airbourne (Helicopters, )  
 Northern Air Support (Helicopters, )  
 West Coast (Helicopters, )

### Airport Revenue Data

	1997	1998	1999	2000	2001
Total Annual Revenue:					

### Airport Expenditure Data

	1997	1998	1999	2000	2001
Total Annual Expenditure					

*Alberta Regional/Local Airport Inventory Study*  
 Airport Summary Report

Rocky Mountain House Airport (YRM)

**Historic Capital Expenditures**

Year	Project Name	Funding Source	Description
1995		Provincial	Fog seal asphalt surfaces
1993		Provincial	Fog asphalt surfaces
1992		Provincial	Install displaced threshold lighting
1991		Provincial	Purchase of additional airfield lighting
1987		Provincial	Purchase and installation of NDB
1987		Provincial	Purchase and installation of DME
1985		Provincial	Installation of VASIS
1978		Provincial	Grading, base, paving, airfield lighting, Air Terminal Building
1977		Provincial	Preliminary survey and grading

# ALBERTA REGIONAL/LOCAL AIRPORT INVENTORY STUDY ASSESSMENT OF FACILITIES

---

## AIRPORT INFORMATION REPORT - 2002 ROCKYFORD AIRPORT (CFC6)

---



*Rockyford Airport Aerial Photographs taken August 15, 2002*

---

### Airport Contact Information:

Mr. Lambert Katterhagen  
President  
Rockyford, AB T0J 2R0  
Tel: (403) 533 2232  
Fax: (403) N/A

### Prepared for:



**Aviation Strategy Action Group**  
11810 Kingsway Avenue  
Edmonton, AB T5G 0X5  
Tel: 780-452-9955  
Fax: 780-413-9918

### Prepared by:



**Pryde Schropp McComb, Inc.**  
204-17707 105 Avenue  
Edmonton, AB T5S 1T1  
Tel: 780-444-1133  
Fax: 780-484-0877

Revision No. 3  
February 18, 2003  
Project No. 11451

Alberta Regional/Local Airport Inventory Study  
Airport Summary Report

Rockyford Airport (FC6)

**General Info**

Rockyford (FC6)  
Private

Distance From Community (mile): 1.5  
Latitude: 51.2667°, Longitude: -113.1167°

**Owner and Operator Info**

Owner: ---  
Operator: ---  
Former Ownership: No Change  
Date of Change: ---

**Contact Info**

Mr. Lambert Katterhagen  
President  
Box 68  
Rockyford  
T0J 2R0  
(403) 533 2232(403) , Fax: N/A

**Airport Organization**

Ownership Structure:  
Private

Organizational Structure:  
---

Role of Airport:  
Farmer's strip

**Runway Data**

Primary: "-", 2500x50 (Turf)  
constructed 1958; last rehabilitation  
1995; Fair condition; replacement 2020

Secondary: ---

**Taxiway Data**

Primary: ---

Secondary: ---

Third: ---

Fourth: ---

**Apron Data**

Primary: ---

Secondary: ---

**Landside Facility Data**

Entrance Road: ---

Parking Lot: ---

Fencing: ---

**Building Data**

ATB: ---

Disability Access: ---

Field Electrical Centre: ---

*Alberta Regional/Local Airport Inventory Study*  
Airport Summary Report

**Rockyford Airport (FC6)**

---

<b>Lighting Data</b> Primary Edgelighting: ---  Approach Slope Indicator 1: ---  Approach Slope Indicator 2: ---  ARCAL: Type: --- Windssock: ---
---

<b>Water / Sewer Data</b> Water Supply: ---  Sewage: ---
---

<b>Vicinity Protection, Caveat, and Right of Way</b> Vicinity Protection: No Caveat: No Right of Way: No
---

<b>Drainage Data</b> Surface: ---  Subsurface: ---
---

<b>Peak Period Info</b>	Spring	Summer	Fall	Winter	Average
Peak Apron Aircraft Parked:					
Design Aircraft for Airport:					---

## Rockyford Airport (FC6)

### Onsite Business Data

FBO: No	AC Maintenance: No
Industrial Buildings: No	Crop Spraying Activities:
Hangars: No	Chemicals Stored on site:

### Operation and Maintenance Budget

	1997	1998	1999	2000	2001
Total Annual Maintenance Budget					

### Economic Activity Information

### Airport Activity Info

	1997	1998	1999	2000	2001
Annual Aircraft Movements:					
Annual Passenger Movements:					

### Commercial Airline Info

---

### Airport Revenue Data

	1997	1998	1999	2000	2001
Total Annual Revenue:					

### Airport Expenditure Data

	1997	1998	1999	2000	2001
Total Annual Expenditure					





# ALBERTA REGIONAL/LOCAL AIRPORT INVENTORY STUDY ASSESSMENT OF FACILITIES

---

## AIRPORT INFORMATION REPORT - 2002 SHERMAN MEADOWS AIRPORT (CFK7)

---



*Sherman Meadows Airport Aerial Photographs taken August 24, 2002*

---

### **Airport Contact Information:**

Alberta Sustainable Resource Development - Land and Forest Division  
Grande Prairie, AB T8V 3J2  
Tel: (780) 538 8080  
Fax: (780) 538 1941

### **Prepared for:**



**Aviation Strategy Action Group**  
11810 Kingsway Avenue  
Edmonton, AB T5G 0X5  
Tel: 780-452-9955  
Fax: 780-413-9918

### **Prepared by:**



PRYDE SCHROPP McCOMB INC.  
AVIATION GROUP

**Pryde Schropp McComb, Inc.**  
204-17707 105 Avenue  
Edmonton, AB T5S 1T1  
Tel: 780-444-1133  
Fax: 780-484-0877

Revision No. 3  
February 18, 2003  
Project No. 11451

# Alberta Regional/Local Airport Inventory Study

## Airport Summary Report

### Sherman Meadows Airport (FK7)

<b>General Info</b>	
Sherman Meadows (FK7)	Distance From Community (mile): Latitude: 54.2833°, Longitude: -119.8333°
<b>Owner and Operator Info</b>	<b>Contact Info</b>
Owner: --- Operator: --- Former Ownership: --- Date of Change: ---	Alberta Sustainable Resource Development - Land and Forest Division 10811 - 84 Ave. Grande Prairie T8V 3J2 (780) 538 8080(780) , Fax: 538 1941
<b>Airport Organization</b>	<b>Runway Data</b>
Ownership Structure: ---  Organizational Structure: ---  Role of Airport: ---	Primary: "18-36", 3000x100 (Turf)  Secondary: ---
<b>Taxiway Data</b>	<b>Apron Data</b>
Primary: ---  Secondary: ---  Third: ---  Fourth: ---	Primary: ---  Secondary: ---
<b>Landside Facility Data</b>	<b>Building Data</b>
Entrance Road: ---  Parking Lot: ---  Fencing: ---	ATB: ---  Disability Access: ---  Field Electrical Centre: ---



## Sherman Meadows Airport (FK7)

Onsite Business Data	
FBO: No	AC Maintenance: No
Industrial Buildings: No	Crop Spraying Activities:
Hangars: No	Chemicals Stored on site:

Operation and Maintenance Budget	1997	1998	1999	2000	2001
Total Annual Maintenance Budget					

Economic Activity Information

Airport Activity Info	1997	1998	1999	2000	2001
Annual Aircraft Movements:					
Annual Passenger Movements:					

Commercial Airline Info
---

Airport Revenue Data	1997	1998	1999	2000	2001
Total Annual Revenue:					

Airport Expenditure Data	1997	1998	1999	2000	2001
Total Annual Expenditure					



# ALBERTA REGIONAL/LOCAL AIRPORT INVENTORY STUDY ASSESSMENT OF FACILITIES

---

## AIRPORT INFORMATION REPORT - 2002 SLAVE LAKE AIRPORT (CYZH)

---



*Slave Lake Airport Aerial Photographs taken August 15, 2002*

---

### Airport Contact Information:

Mr. Ken Skahl  
Airport Manager  
Slave Lake Airport Services Commission  
Slave Lake, AB T0G 2A0  
Tel: (780) 849 3089  
Fax: (780) 849 2633

### Prepared for:



#### Aviation Strategy Action Group

11810 Kingsway Avenue  
Edmonton, AB T5G 0X5  
Tel: 780-452-9955  
Fax: 780-413-9918

### Prepared by:



PRYDE SCHROPP McCOMB INC.  
AVIATION GROUP

#### Pryde Schropp McComb, Inc.

204-17707 105 Avenue  
Edmonton, AB T5S 1T1  
Tel: 780-444-1133  
Fax: 780-484-0877

Revision No. 3  
February 18, 2003  
Project No. 11451

# Alberta Regional/Local Airport Inventory Study

## Airport Summary Report

### Slave Lake Airport (YZH)

#### General Info

Slave Lake (YZH)  
Municipal

Distance From Community (mile): 0  
Latitude: 55.3000°, Longitude: -114.7833°

#### Owner and Operator Info

Owner: Slave Lake Airport Service Commission  
Operator: Slave Lake Airport Service Commission  
Former Ownership: Province of Alberta  
Date of Change: April 1, 1995

#### Contact Info

Mr. Ken Skahl  
Airport Manager  
Slave Lake Airport Services Commission  
Box 1030  
Slave Lake  
TOG 2A0  
(780) 849 3089(780) , Fax: 849 2633

#### Airport Organization

Ownership Structure:

---

Organizational Structure:

---

Role of Airport:

---

#### Runway Data

Primary: "10-28", 5558x100 (Asphalt)  
constructed 1972; last rehabilitation  
2001; Good condition; replacement 2013  
(\$1000000)

Secondary: ---

#### Taxiway Data

Primary: "B"; 3940x60 (Asphalt)  
constructed 2000; Good condition;  
replacement 2015

Secondary: "A"; 280x50 (Asphalt)  
constructed 1976; last rehabilitation  
1983; Fair condition; replacement 2020

Third: "C"; 280x60 (Asphalt)  
constructed 2000; Good condition;  
replacement 2020

Fourth: "D"; 1140x45 (Asphalt)  
constructed 1983; last rehabilitation 2002;  
Fair condition; replacement 2017

#### Apron Data

Primary: "General Aviation"; 470x190 (Asphalt)  
constructed 1983; last rehabilitation  
2001; good condition;

Secondary: "Private Forestry";

#### Landside Facility Data

Entrance Road: size 8.4mx400m; type Asphalt;  
constructed 1982; last rehabilitation  
2002; good condition; replacement

Parking Lot: size 1500 sqm; type Asphalt;  
constructed 1973; last rehabilitation  
2002; good condition;

Fencing: size 5'; type page wire/chain link;

#### Building Data

ATB: type Wood Frame; constructed 1973; poor  
condition;

Disability Access: ---

Field Electrical Centre: constructed 2002;





## Slave Lake Airport (YZH)

### Onsite Business Data

FBO: Yes, ; Slave Air Ltd.	AC Maintenance: No
Industrial Buildings: Yes, 1; Powell quipment Ltd.	Crop Spraying Activities:
Hangars: Yes, 1; Slave Air Ltd., Sawridge Energy, Remote Helicopters, R. Ebenani, L dean, Delta Helicopters, Olsen Equipment, Slave Lake Helicopters, Dr. Iain Seal	Chemicals Stored on site:

### Operation and Maintenance Budget

	1997	1998	1999	2000	2001
Total Annual Maintenance Budget					

### Economic Activity Information

Road Distance to Nearest Airport Sched. Pax Service: 250  
 Road Distance to Nearest Airport Cargo Service: 250  
 Road Distance to Nearest Airport Fire Suppression Service: 250  
 Major Economic Industries in Region: Forestry/Oil & Gas/Tourism  
 How is the Airport Vital to the Region: Provides access to advanced medical care. Forest fire suppression base which protect forest industries. Serves as transportation link for oil and gas and tourism industries.

### Airport Activity Info

	1997	1998	1999	2000	2001
Annual Aircraft Movements:					
Annual Passenger Movements:					

### Commercial Airline Info

---

### Airport Revenue Data

	1997	1998	1999	2000	2001
Total Annual Revenue:					

### Airport Expenditure Data

	1997	1998	1999	2000	2001
Total Annual Expenditure					

*Alberta Regional/Local Airport Inventory Study*  
 Airport Summary Report

Slave Lake Airport (YZH)

**Historic Capital Expenditures**

Year	Project Name	Funding Source	Description
2002		Provincial	Pavement o/lay - runway/taxiway/apron
2001		Provincial	Major crack repairs (runway)
2001	Plow truck, Sewer line, fencing Hold signs A&C	Airport Commission	see rept for further information
2000	Major crack repair	CAP Grant	see rept for further information
1999	OLS Obstruction removal	Airport Commission	Removal of trees and other obstruction
1998	1/2 ton truck	Airport Commission	Purchase 98 GMC 4x4 + Plow
1997	Snow blower	Airport Commission	see rept for further information
1994		Provincial	Runway soils investigation
1990		Provincial	Air tanker loading pad improvements
1988		Provincial	Taxiway repairs
1987		Provincial	Install new airfield lighting
1987		Provincial	Purchase and installation of DME
1984		Provincial	Runway overlay and installation of VASIS
1978		Provincial	Expansion of hangar development area
1973		Federal	Contribution towards construction
	Taxiway Construction	Alberta Forest Service	see rept for further information
	Taxiway lights/terminal bldg. Access Road	Airport Commission	see rept for further information

# ALBERTA REGIONAL/LOCAL AIRPORT INVENTORY STUDY ASSESSMENT OF FACILITIES

---

## AIRPORT INFORMATION REPORT - 2002 SPIRIT RIVER AIRPORT (CFS5)

---



*Spirit River Airport Aerial Photographs taken July 23, 2002*

---

### Airport Contact Information:

Ms. Linda Wennerstrom  
Town Manager  
Town of Spirit River  
Spirit River, AB T0H 3G0  
Tel: (780) 864 3998  
Fax: (780) 864 3433

### Prepared for:



#### Aviation Strategy Action Group

11810 Kingsway Avenue  
Edmonton, AB T5G 0X5  
Tel: 780-452-9955  
Fax: 780-413-9918

### Prepared by:



PRYDE SCHROPP McCOMB INC.  
AVIATION GROUP

#### Pryde Schropp McComb, Inc.

204-17707 105 Avenue  
Edmonton, AB T5S 1T1  
Tel: 780-444-1133  
Fax: 780-484-0877

Revision No. 3  
February 18, 2003  
Project No. 11451

# Alberta Regional/Local Airport Inventory Study

## Airport Summary Report

### Spirit River Airport (FS5)

#### General Info

Spirit River (FS5)  
Municipal

Distance From Community (mile): 0  
Latitude: 55.7833°, Longitude: -118.8333°

#### Owner and Operator Info

Owner: Town of Spirit River  
Operator: Town of Spirit River  
Former Ownership: No Change  
Date of Change: ---

#### Contact Info

Ms. Linda Wennerstrom  
Town Manager  
Town of Spirit River  
Box 130  
Spirit River  
T0H 3G0  
(780) 864 3998(780) , Fax: 864 3433

#### Airport Organization

Ownership Structure:  
---

Organizational Structure:  
---

Role of Airport:  
---

#### Runway Data

Primary: "06-24", 3000x75 (Asphalt)  
last rehabilitation 2001; Good condition;  
replacement 2016

Secondary: ---

#### Taxiway Data

Primary: "A"; (Asphalt)  
last rehabilitation 2001; Good condition;  
replacement 2016

Secondary: ---

Third: ---

Fourth: ---

#### Apron Data

Primary: "1"; (Asphalt)  
last rehabilitation 2001; good condition;  
replacement 2016

Secondary: ---

#### Landside Facility Data

Entrance Road: size 33ft; type gravel; good  
condition;

Parking Lot: type gravel; good condition;

Fencing: type 4' barbed wire;

#### Building Data

ATB: size 12x40ft; type ATCO trailer; fair  
condition;

Disability Access: type sidewalk;

Field Electrical Centre: size 8x8; type metal; poor  
condition;



## Spirit River Airport (FS5)

### Onsite Business Data

FBO: No	AC Maintenance: No
Industrial Buildings: No	Crop Spraying Activities: Temporary; Privately operated
Hangars: Yes, 2; Al Ross; Gary Kurys	Chemicals Stored on site: no

### Operation and Maintenance Budget

	1997	1998	1999	2000	2001
Total Annual Maintenance Budget					

### Economic Activity Information

Major Economic Industries in Region: Farming/Oil & Gas

### Airport Activity Info

	1997	1998	1999	2000	2001
Annual Aircraft Movements:					
Annual Passenger Movements:					

### Commercial Airline Info

---

### Airport Revenue Data

	1997	1998	1999	2000	2001
Total Annual Revenue:					

### Airport Expenditure Data

	1997	1998	1999	2000	2001
Total Annual Expenditure					

*Alberta Regional/Local Airport Inventory Study*  
 Airport Summary Report

Spirit River Airport (FS5)

**Historic Capital Expenditures**

Year	Project Name	Funding Source	Description
2002		Provincial	Proposed Pavement Overlay Project
1992		Provincial	Overlay pavement surface
1991		Provincial	Runway drainage improvements
1987		Provincial	Upgrade airfield lighting
1985		Provincial	Air Terminal Building Grant
1985		Provincial	Purchase and installation of NDB
1980		Provincial	Completion of paving and lighting
1979		Provincial	Purchase of additional 35 acres of land
1979		Provincial	Upgrade to a 3,000' X 75' paved and lighted runway and bury powerline on east approach
1971		Federal	Upgrading of town land to provide a basic turf and gravel airstrip

# ALBERTA REGIONAL/LOCAL AIRPORT INVENTORY STUDY ASSESSMENT OF FACILITIES

---

## AIRPORT INFORMATION REPORT - 2002 ST. FRANCIS/P.K. FARM AIRPORT (CFE6)

---



*St. Francis/P.K. Farm Airport Aerial Photographs taken October 8, 2002*

---

### Airport Contact Information:

Mr. Dennis Byrne  
Warburg, AB T0C 2T0  
Tel: (780) 848 2264  
Fax: (780) 848 2213

### Prepared for:



### Aviation Strategy Action Group

11810 Kingsway Avenue  
Edmonton, AB T5G 0X5  
Tel: 780-452-9955  
Fax: 780-413-9918

### Prepared by:



PRYDE SCHROPP McCOMB INC.  
AVIATION GROUP

### Pryde Schropp McComb, Inc.

204-17707 105 Avenue  
Edmonton, AB T5S 1T1  
Tel: 780-444-1133  
Fax: 780-484-0877

Revision No. 3  
February 18, 2003  
Project No. 11451



# Alberta Regional/Local Airport Inventory Study

## Airport Summary Report

### St. Francis/P.K. Farm Airport (FE6)

#### General Info

St. Francis/P.K. Farm (FE6)  
Private

Distance From Community (mile): 3.8  
Latitude: 53.2833°, Longitude: -114.4500°

#### Owner and Operator Info

Owner: Dennis Byrne  
Operator: Denis Byrne  
Former Ownership: No Change  
Date of Change: ---

#### Contact Info

Mr. Dennis Byrne  
RR1  
Warburg  
TOC 2T0  
(780) 848 2264(780) , Fax: 848 2213

#### Airport Organization

Ownership Structure:  
Owner/Operator

Organizational Structure:  
---

Role of Airport:  
Private

#### Runway Data

Primary: "18-36", 2800x100 (Turf)  
Good condition;

Secondary: ---

#### Taxiway Data

Primary: "hanger"; 300x30 (Asphalt)  
Fair condition;

Secondary: ---

Third: ---

Fourth: ---

#### Apron Data

Primary: ---

Secondary: ---

#### Landside Facility Data

Entrance Road: ---

Parking Lot: ---

Fencing: ---

#### Building Data

ATB: ---

Disability Access: ---

Field Electrical Centre: ---

**St. Francis/P.K. Farm Airport (FE6)**

<b>Lighting Data</b>	<b>Water / Sewer Data</b>
Primary Edgelighting: ---  Approach Slope Indicator 1: ---  Approach Slope Indicator 2: ---  ARCAL: Type: --- Windssock: 0 windsocks;	Water Supply: ---  Sewage: ---
	<b>Vicinity Protection, Caveat, and Right of Way</b>
	Vicinity Protection: No Caveat: No Right of Way: No

<b>Drainage Data</b>	
Surface: ---	Subsurface: ---

<b>Peak Period Info</b>	Spring	Summer	Fall	Winter	Average
Peak Apron Aircraft Parked:					
Design Aircraft for Airport:					---

## St. Francis/P.K. Farm Airport (FE6)

### Onsite Business Data

FBO: No	AC Maintenance: No
Industrial Buildings: No	Crop Spraying Activities:
Hangars: No	Chemicals Stored on site:

### Operation and Maintenance Budget

	1997	1998	1999	2000	2001
Total Annual Maintenance Budget					

### Economic Activity Information

### Airport Activity Info

	1997	1998	1999	2000	2001
Annual Aircraft Movements:					
Annual Passenger Movements:					

### Commercial Airline Info

---

### Airport Revenue Data

	1997	1998	1999	2000	2001
Total Annual Revenue:					

### Airport Expenditure Data

	1997	1998	1999	2000	2001
Total Annual Expenditure					

*Alberta Regional/Local Airport Inventory Study*  
Airport Summary Report

St. Francis/P.K. Farm Airport (FE6)

---

**Historic Capital Expenditures**

Year	Project Name	Funding Source	Description

# ALBERTA REGIONAL/LOCAL AIRPORT INVENTORY STUDY ASSESSMENT OF FACILITIES

---

## AIRPORT INFORMATION REPORT - 2002 ST. PAUL AIRPORT (CEW3)

---



*St. Paul Airport Aerial Photographs taken August 16, 2002*

---

### Airport Contact Information:

Mr. Dave Lashuk  
Chairman, St. Paul Municipal Airport Commission  
Town of St. Paul  
St. Paul, AB T0A 3A0  
Tel: (780) 645 4481  
Fax: (780) 645 5076

### Prepared for:



#### Aviation Strategy Action Group

11810 Kingsway Avenue  
Edmonton, AB T5G 0X5  
Tel: 780-452-9955  
Fax: 780-413-9918

### Prepared by:



PRYDE SCHROPP McCOMB INC.  
AVIATION GROUP

#### Pryde Schropp McComb, Inc.

204-17707 105 Avenue  
Edmonton, AB T5S 1T1  
Tel: 780-444-1133  
Fax: 780-484-0877

Revision No. 3  
February 18, 2003  
Project No. 11451

# Alberta Regional/Local Airport Inventory Study

## Airport Summary Report

### St. Paul Airport (EW3)

#### General Info

St. Paul (EW3)  
Municipal

Distance From Community (mile): 4  
Latitude: 54.0000°, Longitude: -111.3833°

#### Owner and Operator Info

Owner: St Paul Municipal  
Operator: ---  
Former Ownership: No Change  
Date of Change: ---

#### Contact Info

Mr. Dave Lashuk  
Chairman, St. Paul Municipal Airport  
Commission  
Town of St. Paul  
Box 1480  
St. Paul  
TOA 3A0  
(780) 645 4481(780) , Fax: 645 5076

#### Airport Organization

Ownership Structure:  
St. Paul Airport Commission

Organizational Structure:

---

Role of Airport:

---

#### Runway Data

Primary: "08-26", 3500x100 (Asphalt)  
constructed 1978; last rehabilitation  
2000; Good condition; replacement 2020

Secondary: ---

#### Taxiway Data

Primary: "A"; (Asphalt)  
constructed 1978; last rehabilitation 2000;  
Good condition; replacement 2020

Secondary: ---

Third: ---

Fourth: ---

#### Apron Data

Primary: "1"; (Asphalt)  
constructed 1978; last rehabilitation  
2000; good condition; replacement 2020

Secondary: ---

#### Landside Facility Data

Entrance Road: type gravel; constructed 1978; fair  
condition;

Parking Lot: type gravel; constructed 1978; fair  
condition;

Fencing: type 4' barbed wire;

#### Building Data

ATB: size 40x20; constructed 1991; good  
condition;

Disability Access: ---

Field Electrical Centre: constructed 1978; poor  
condition; replacement 2006  
(\$150000)

Alberta Regional/Local Airport Inventory Study  
Airport Summary Report

St. Paul Airport (EW3)

<b>Lighting Data</b> Primary Edgelighting: TE (Threshold and Runway End) constructed 1978; fair condition; replacement 2006 (\$187000)  Approach Slope Indicator 1: ---  Approach Slope Indicator 2: ---  ARCAL: Type: "K"; freq 122.8 Windsock: 1 windsocks; constructed 1978; fair condition; replacement 2	<b>Water / Sewer Data</b> Water Supply: Well; constructed 1994; fair condition;  Sewage: ---  <b>Vicinity Protection, Caveat, and Right of Way</b> Vicinity Protection: No Caveat: No Right of Way: No
--	---

<b>Drainage Data</b> Surface: fair condition;  Subsurface: ---
---

<b>Peak Period Info</b>	Spring	Summer	Fall	Winter	Average
Peak Apron Aircraft Parked:					
Design Aircraft for Airport:	---				

## St. Paul Airport (EW3)

### Onsite Business Data

FBO: No	AC Maintenance: No
Industrial Buildings: No	Crop Spraying Activities:
Hangars: No	Chemicals Stored on site:

### Operation and Maintenance Budget

	1997	1998	1999	2000	2001
Total Annual Maintenance Budget					

### Economic Activity Information

### Airport Activity Info

	1997	1998	1999	2000	2001
Annual Aircraft Movements:					
Annual Passenger Movements:					

### Commercial Airline Info

---

### Airport Revenue Data

	1997	1998	1999	2000	2001
Total Annual Revenue:					

### Airport Expenditure Data

	1997	1998	1999	2000	2001
Total Annual Expenditure					



*Alberta Regional/Local Airport Inventory Study*  
Airport Summary Report

St. Paul Airport (EW3)

---

**Historic Capital Expenditures**

Year	Project Name	Funding Source	Description
2000		Provincial	Pav't overlay
1996		Provincial	Slurry seal
1995		Provincial	Fog seal asphalt surfaces
1991		Provincial	Air Terminal Building Grant
1979		Provincial	Ditching, drainage and clean-up
1978		Provincial	Total reconstruction of airport
1973		Federal	Initial development

# ALBERTA REGIONAL/LOCAL AIRPORT INVENTORY STUDY ASSESSMENT OF FACILITIES

---

## AIRPORT INFORMATION REPORT - 2002 STEEN RIVER AIRPORT (CFB7)

---



*Steen River Airport Aerial Photographs taken August 21, 2002*

---

### Airport Contact Information:

Mr. Jamie Lee  
Fire Manager  
Alberta Sustainable Resource Development - Land and Forest Division  
High Level, AB T0H 1Z0  
Tel: (780) 926-5400  
Fax: (780) 926-4224

### Prepared for:



#### Aviation Strategy Action Group

11810 Kingsway Avenue  
Edmonton, AB T5G 0X5  
Tel: 780-452-9955  
Fax: 780-413-9918

### Prepared by:



PRYDE SCHROPP McCOMB INC.  
AVIATION GROUP

#### Pryde Schropp McComb, Inc.

204-17707 105 Avenue  
Edmonton, AB T5S 1T1  
Tel: 780-444-1133  
Fax: 780-484-0877

Revision No. 3  
February 18, 2003  
Project No. 11451

*Alberta Regional/Local Airport Inventory Study*  
Airport Summary Report

## Steen River Airport (FB7)

<b>General Info</b>	
Steen River (FB7)	Distance From Community (mile): 0 Latitude: 59.6333°, Longitude: -117.1667°
<b>Owner and Operator Info</b>	<b>Contact Info</b>
Owner: --- Operator: --- Former Ownership: --- Date of Change: ---	Mr. Jamie Lee Fire Manager Alberta Sustainable Resource Development - Land and Forest Division Bag 900 High Level T0H 1Z0 (780) 926-5400(780) , Fax: 926-4224
<b>Airport Organization</b>	<b>Runway Data</b>
Ownership Structure: ---	Primary: "17-35", 5000x100 (Turf) Fair condition; replacement 2010 (\$12000)
Organizational Structure: ---	Secondary: ---
Role of Airport: ---	<b>Apron Data</b>
<b>Taxiway Data</b>	Primary: "Forestry"; (Asphalt) poor condition; replacement 2004
Primary: ---	Secondary: ---
Secondary: ---	<b>Building Data</b>
Third: ---	ATB: ---
Fourth: ---	Disability Access: ---
<b>Landside Facility Data</b>	Field Electrical Centre: ---
Entrance Road: ---	
Parking Lot: ---	
Fencing: ---	



## Steen River Airport (FB7)

### Onsite Business Data

FBO: No	AC Maintenance: No
Industrial Buildings: No	Crop Spraying Activities:
Hangars: No	Chemicals Stored on site:

### Operation and Maintenance Budget

	1997	1998	1999	2000	2001
Total Annual Maintenance Budget					

### Economic Activity Information

### Airport Activity Info

	1997	1998	1999	2000	2001
Annual Aircraft Movements:					
Annual Passenger Movements:					

### Commercial Airline Info

---

### Airport Revenue Data

	1997	1998	1999	2000	2001
Total Annual Revenue:					

### Airport Expenditure Data

	1997	1998	1999	2000	2001
Total Annual Expenditure					

*Alberta Regional/Local Airport Inventory Study*  
Airport Summary Report

Steen River Airport (FB7)

---

**Historic Capital Expenditures**

Year	Project Name	Funding Source	Description

# ALBERTA REGIONAL/LOCAL AIRPORT INVENTORY STUDY ASSESSMENT OF FACILITIES

---

## AIRPORT INFORMATION REPORT - 2002 STETTLER AIRPORT (CEJ3)

---



*Stettler Airport Aerial Photographs taken October 9, 2002*

---

### **Airport Contact Information:**

Mr. Robert Stoutenberg  
Town Manager  
Town of Stettler  
Stettler, AB T0C 2L0  
Tel: (403) 742 8305  
Fax: (403) 742 1404

### **Prepared for:**



#### **Aviation Strategy Action Group**

11810 Kingsway Avenue  
Edmonton, AB T5G 0X5  
Tel: 780-452-9955  
Fax: 780-413-9918

### **Prepared by:**



PRYDE SCHROPP McCOMB INC.  
AVIATION GROUP

#### **Pryde Schropp McComb, Inc.**

204-17707 105 Avenue  
Edmonton, AB T5S 1T1  
Tel: 780-444-1133  
Fax: 780-484-0877

Revision No. 3  
February 18, 2003  
Project No. 11451

Alberta Regional/Local Airport Inventory Study  
Airport Summary Report

Stettler Airport (EJ3)

**General Info**

Stettler (EJ3)  
Municipal

Distance From Community (mile): 1.5  
Latitude: 52.1836°, Longitude: -112.4514°

**Owner and Operator Info**

Owner: Town of Stettler  
Operator: Stettler Flying Club  
Former Ownership: No Change  
Date of Change: ---

**Contact Info**

Mr. Robert Stoutenberg  
Town Manager  
Town of Stettler  
Box 280  
Stettler  
T0C 2L0  
(403) 742 8305(403) , Fax: 742 1404

**Airport Organization**

**Ownership Structure:**

Town of Stettler - Registered Owner of a portion of South1/2  
35-38-20W4

**Organizational Structure:**

Town of Stetter/Flying Club

**Role of Airport:**

To provide a safe, effieient and low cost airport transportation  
service facility for the Town and County of Stettler.

**Runway Data**

Primary: "07-25", 3000x75 (Asphalt)  
constructed 1976; last rehabilitation  
1998; Good condition; replacement 2006  
(\$397000)

Secondary: ---

**Taxiway Data**

Primary: ---

Secondary: ---

Third: ---

Fourth: ---

**Apron Data**

Primary: ---

Secondary: ---

**Landside Facility Data**

Entrance Road: type oil gravel road; constructed  
1976; last rehabilitation 2001; fair  
condition;

Parking Lot: type gravel; constructed 1976; fair  
condition;

Fencing: size 4'; type barb wire;

**Building Data**

ATB: size 896; constructed 1977; last rehabilitation  
1986; good condition; replacement 2012  
(\$100000)

Disability Access: type sidewalk; constructed 1977;

Field Electrical Centre: size 6x6; type metal; poor  
condition; replacement 2005  
(\$150000)



Alberta Regional/Local Airport Inventory Study  
Airport Summary Report

Stettler Airport (EJ3)

**Lighting Data**

Primary Edgelighting: TE (Threshold and Runway End) constructed 1976; last rehabilitation 198 fair condition; replacement 2005 (\$1710)

Approach Slope Indicator 1: ---

Approach Slope Indicator 2: ---

ARCAL: Type: "K"; freq 123

Windsock: 1 windsocks; constructed 1976; last rehabilitation 2002; good condition;

**Water / Sewer Data**

Water Supply: Well; constructed 1978; good condition;

Sewage: ---

**Vicinity Protection, Caveat, and Right of Way**

Vicinity Protection: Yes

Caveat: No

Right of Way: No

**Drainage Data**

Surface: ---

Subsurface: good condition;

**Peak Period Info**

	Spring	Summer	Fall	Winter	Average
Peak Apron Aircraft Parked:					
Design Aircraft for Airport:	---				

## Stettler Airport (EJ3)

### Onsite Business Data

FBO: No	AC Maintenance: No
Industrial Buildings: Yes, 1; Airborne - Oilfield Aviation	Crop Spraying Activities: Seasonal
Hangars: Yes, 16; 15 Private and 1 Industrial	Chemicals Stored on site: No

### Operation and Maintenance Budget

	1997	1998	1999	2000	2001
Total Annual Maintenance Budget					

### Economic Activity Information

Major Economic Industries in Region: Oil & Gas/Coal  
 Mining/Agriculture/Business/Students  
 How is the Airport Vital to the Region: Stettler Town and Country Airport is a vital transportation service for businesses, industry and the public for a 50 nautical mile radius within the region.

### Airport Activity Info

	1997	1998	1999	2000	2001
Annual Aircraft Movements:					
Annual Passenger Movements:					

### Commercial Airline Info

---

### Airport Revenue Data

	1997	1998	1999	2000	2001
Total Annual Revenue:					

### Airport Expenditure Data

	1997	1998	1999	2000	2001
Total Annual Expenditure					

*Alberta Regional/Local Airport Inventory Study*  
 Airport Summary Report

Stettler Airport (EJ3)

**Historic Capital Expenditures**

Year	Project Name	Funding Source	Description
2000		Provincial	1
1999		Provincial	Major crack repair and micro-surfacing
1992		Provincial	Repair runway surface
1987		Provincial	Purchase and installation of NDB and radio equipment building
1987		Provincial	Purchase and installation of DME
1986		Provincial	Air Terminal Building Grant
1986		Provincial	Slurry seal runway
1984		Provincial	Airfield light repairs
1982		Provincial	Land and survey costs for 70 acres of airport land
1978		Provincial	Extended runway, reconstruct and pave runway, taxiway and parking apron. Install
1977		Federal	Toward construction
1968		Federal	Initial construction of 2,100' X 75' runway

# ALBERTA REGIONAL/LOCAL AIRPORT INVENTORY STUDY ASSESSMENT OF FACILITIES

---

## AIRPORT INFORMATION REPORT - 2002 SUNDRE AIRPORT (CFN7)

---



*Sundre Airport Aerial Photographs taken October 24, 2002*

---

### Airport Contact Information:

Mr. Tony Martens  
Assistant Commissioner  
Mountain View County  
Didsbury, AB T0M 0W0  
Tel: (403) 335 3311  
Fax: (403) 335 9207

### Prepared for:



### Aviation Strategy Action Group

11810 Kingsway Avenue  
Edmonton, AB T5G 0X5  
Tel: 780-452-9955  
Fax: 780-413-9918

### Prepared by:



PRYDE SCHROPP McCOMB INC.  
AVIATION GROUP

### Pryde Schropp McComb, Inc.

204-17707 105 Avenue  
Edmonton, AB T5S 1T1  
Tel: 780-444-1133  
Fax: 780-484-0877

Revision No. 3  
February 18, 2003  
Project No. 11451

# Alberta Regional/Local Airport Inventory Study

## Airport Summary Report

### Sundre Airport (FN7)

#### General Info

Sundre (FN7)  
Municipal

Distance From Community (mile): 2  
Latitude: 51.7833°, Longitude: -114.6833°

#### Owner and Operator Info

Owner: Mountain View County  
Operator: Mountain View Countain  
Former Ownership: change of Ownership 2002  
Date of Change: ---

#### Contact Info

Mr. Tony Martens  
Assistant Commissioner  
Mountain View County  
Bag 100  
Didsbury  
TOM OWO  
(403) 335 3311(403) , Fax: 335 9207

#### Airport Organization

##### Ownership Structure:

Mountain View County is the owner and concentrates on long-term planning and airport improvements and manintenance

##### Organizational Structure:

Airport Commission

##### Role of Airport:

The airport is used for industrial and recreational flying. The County sees it as playing a vital role in economic development.

#### Runway Data

Primary: "14-32", 3773x75 (Asphalt)  
constructed 1985; last rehabilitation  
2002; Fair condition; replacement 2006  
(\$393000)

Secondary: "05-23", 1968x75 (Gravel)  
constructed 1985; Fair condition;  
replacement 2007 (\$21000)

#### Taxiway Data

Primary: "A"; (Asphalt)  
constructed 1985; last rehabilitation 2002;  
Good condition;

Secondary: ---

Third: ---

Fourth: ---

#### Apron Data

Primary: "1"; 40x80 (Asphalt)  
constructed 1985; last rehabilitation  
2002; good condition;

Secondary: ---

#### Landside Facility Data

Entrance Road: type gravel; fair condition;

Parking Lot: type chipseal/asphalt; constructed  
1985; last rehabilitation 2002; good  
condition; replacement 2008 (\$17000)

Fencing: type brb wire;

#### Building Data

ATB: type wood frame; constructed 1985; good  
condition; replacement 2011 (\$100000)

Disability Access: constructed 1985; good condition;

Field Electrical Centre: constructed 1985; fair  
condition; replacement 2008  
(\$150000)



## Sundre Airport (FN7)

### Onsite Business Data

FBO: No	AC Maintenance: No
Industrial Buildings: No	Crop Spraying Activities: 0
Hangars: Yes, ; Privately owned	Chemicals Stored on site: 0

### Operation and Maintenance Budget

	1997	1998	1999	2000	2001
Total Annual Maintenance Budget					

### Economic Activity Information

Road Distance to Nearest Airport Sched. Pax Service: 85  
 Road Distance to Nearest Airport MedEvac Service: 85  
 Road Distance to Nearest Airport Cargo Service: 85  
 Road Distance to Nearest Airport AME Service: 85  
 Road Distance to Nearest Airport Fire Suppression Service: 60  
 Major Economic Industries in Region: Students/Oil & Gas/Logging/Recreation  
 How is the Airport Vital to the Region: We see the airport as part of the County's transportation system as well as our economic development plans

### Airport Activity Info

	1997	1998	1999	2000	2001
Annual Aircraft Movements:					
Annual Passenger Movements:					

### Commercial Airline Info

---

### Airport Revenue Data

	1997	1998	1999	2000	2001
Total Annual Revenue:					

### Airport Expenditure Data

	1997	1998	1999	2000	2001
Total Annual Expenditure					

*Alberta Regional/Local Airport Inventory Study*  
 Airport Summary Report

Sundre Airport (FN7)

**Historic Capital Expenditures**

Year	Project Name	Funding Source	Description
1994		Provincial	Paving of runway safety areas.
1990		Provincial	Gravel for runway improvements
1988		Provincial	Purchase and installation of NDB and Radio Equipment Building
1986		Provincial	Air Terminal Building Grant
1986		Provincial	Complete paving, install lighting
1985		Provincial	Grading, base & paving with airport lighting



# ALBERTA REGIONAL/LOCAL AIRPORT INVENTORY STUDY ASSESSMENT OF FACILITIES

---

## AIRPORT INFORMATION REPORT - 2002 SUNDRE/GOODWIN FARM AIRPORT (CFZ5)

---



*Sundre/Goodwin Farm Airport Aerial Photographs taken October 24, 2002*

---

### Airport Contact Information:

Mr. Bruce Goodwin  
Sundre, AB T0M 1X0  
Tel: (403) 638 3215  
Fax: (403) 638 9046

### Prepared for:



**Aviation Strategy Action Group**  
11810 Kingsway Avenue  
Edmonton, AB T5G 0X5  
Tel: 780-452-9955  
Fax: 780-413-9918

### Prepared by:



PRYDE SCHROPP MCCOMB INC.  
AVIATION GROUP

**Pryde Schropp McComb, Inc.**  
204-17707 105 Avenue  
Edmonton, AB T5S 1T1  
Tel: 780-444-1133  
Fax: 780-484-0877

Revision No. 3  
February 18, 2003  
Project No. 11451

*Alberta Regional/Local Airport Inventory Study*  
Airport Summary Report

## Sundre/Goodwin Farm Airport (FZ5)

<b>General Info</b>	
Sundre/Goodwin Farm (FZ5) Private	Distance From Community (mile): 4 Latitude: 51.7333°, Longitude: -114.6667°
<b>Owner and Operator Info</b>	
Owner: Bruce & Mary Goodwin Operator: Bruce & Mary Goodwin Former Ownership: No Change Date of Change: ---	
<b>Contact Info</b>	
Mr. Bruce Goodwin RR2 Sundre TOM 1X0 (403) 638 3215(403) , Fax: 638 9046	
<b>Airport Organization</b>	
Ownership Structure: Family Farm	
Organizational Structure: ---	
Role of Airport: Private Farm Strip	
<b>Runway Data</b>	
Primary: "16-34", 2000x60 (Turf) constructed 1982; Good condition;	
Secondary: ---	
<b>Taxiway Data</b>	
Primary: ---	
Secondary: ---	
Third: ---	
Fourth: ---	
<b>Apron Data</b>	
Primary: ---	
Secondary: ---	
<b>Building Data</b>	
ATB: ---	
Disability Access: ---	
Field Electrical Centre: ---	
<b>Landside Facility Data</b>	
Entrance Road: ---	
Parking Lot: ---	
Fencing: ---	



## Sundre/Goodwin Farm Airport (FZ5)

### Onsite Business Data

FBO: No	AC Maintenance: No
Industrial Buildings: No	Crop Spraying Activities:
Hangars: Yes, 1; Bruce & Mary Goodwin	Chemicals Stored on site:

### Operation and Maintenance Budget

	1997	1998	1999	2000	2001
Total Annual Maintenance Budget					

### Economic Activity Information

### Airport Activity Info

	1997	1998	1999	2000	2001
Annual Aircraft Movements:					
Annual Passenger Movements:					

### Commercial Airline Info

---

### Airport Revenue Data

	1997	1998	1999	2000	2001
Total Annual Revenue:					

### Airport Expenditure Data

	1997	1998	1999	2000	2001
Total Annual Expenditure					

*Alberta Regional/Local Airport Inventory Study*  
Airport Summary Report

Sundre/Goodwin Farm Airport (FZ5)

**Historic Capital Expenditures**

Year	Project Name	Funding Source	Description

# ALBERTA REGIONAL/LOCAL AIRPORT INVENTORY STUDY ASSESSMENT OF FACILITIES

---

## AIRPORT INFORMATION REPORT - 2002 SWAN HILLS AIRPORT (CEM5)

---



*Swan Hills Airport Aerial Photographs taken August 22, 2002*

---

### Airport Contact Information:

Mr. John Eriksson  
Chief Administrative Officer  
Municipal District of Big Lakes  
High Prairie, AB T0G 1E0  
Tel: (780) 523 5955  
Fax: (780) 523 6566

### Prepared for:



#### Aviation Strategy Action Group

11810 Kingsway Avenue  
Edmonton, AB T5G 0X5  
Tel: 780-452-9955  
Fax: 780-413-9918

### Prepared by:



#### Pryde Schropp McComb, Inc.

204-17707 105 Avenue  
Edmonton, AB T5S 1T1  
Tel: 780-444-1133  
Fax: 780-484-0877

Revision No. 3  
February 18, 2003  
Project No. 11451

# Alberta Regional/Local Airport Inventory Study

## Airport Summary Report

### Swan Hills Airport (EM5)

#### General Info

Swan Hills (EM5)

Distance From Community (mile): 2.5  
Latitude: 54.6667°, Longitude: -115.4167°

#### Owner and Operator Info

Owner: MD of Big Lakes  
Operator: MD of Big Lakes  
Former Ownership: Province of Alberta  
Date of Change: August 7, 1995

#### Contact Info

Mr. John Eriksson  
Chief Administrative Officer  
Municipal District of Big Lakes  
Box 239  
High Prairie  
T0G 1E0  
(780) 523 5955(780) , Fax: 523 6566

#### Airport Organization

##### Ownership Structure:

Owned by the MD of Big Lakes

##### Organizational Structure:

MD of Big Lakes

##### Role of Airport:

To provide service to the local swan hills residents.

#### Runway Data

Primary: "10-28", 4500x100 (Asphalt)  
constructed 1980; last rehabilitation  
1987; Poor condition; replacement 2003  
(\$794000)

Secondary: ---

#### Taxiway Data

Primary: "A"; (Asphalt)  
constructed 1980; last rehabilitation 1987;  
Poor condition; replacement 2003

Secondary: ---

Third: ---

Fourth: ---

#### Apron Data

Primary: "1"; (Asphalt)  
constructed 1987; last rehabilitation  
1987; poor condition; replacement 2003  
(\$136000)

Secondary: ---

#### Landside Facility Data

Entrance Road: type paved; constructed 1981; last  
rehabilitation 1987; poor condition;  
replacement 2003 (\$31000)

Parking Lot: type paved; constructed 1981; last  
rehabilitation 1987; poor condition;  
replacement 2003 (\$21000)

Fencing: type 4' barbed wire;

#### Building Data

ATB: constructed 1981; good condition;

Disability Access: type concrete ramp;

Field Electrical Centre: ---

*Alberta Regional/Local Airport Inventory Study*  
 Airport Summary Report

**Swan Hills Airport (EM5)**

**Lighting Data**

Primary Edgelighting: TE (Threshold and Runway End)  
 constructed 1982; poor condition;  
 replacement 2006 (\$227000)

Approach Slope Indicator 1: V1 (2-BAR VASIS - Aircraft up to 1  
 constructed 1982; poor condition;  
 replacement 2003 (\$60000)

Approach Slope Indicator 2: V1 (2-BAR VASIS - Aircraft up to 1  
 constructed 1982; poor condition;  
 replacement 2003 (\$60000)

ARCAL: Type: "K"; freq 123.2

Windsock: 2 windsocks;  
 constructed 1982; fair condition; replacement 2

**Water / Sewer Data**

Water Supply: Well; constructed 1981; fair  
 condition;

Sewage: ---

**Vicinity Protection,  
 Caveat, and Right of Way**

Vicinity Protection: No  
 Caveat: No  
 Right of Way: No

**Drainage Data**

Surface: \_\_\_\_\_ Subsurface: ---

**Peak Period Info**

	Spring	Summer	Fall	Winter	Average
Peak Apron Aircraft Parked:					
Design Aircraft for Airport:	---				



## Swan Hills Airport (EM5)

### Onsite Business Data

FBO: No	AC Maintenance: No
Industrial Buildings: No	Crop Spraying Activities:
Hangars: No	Chemicals Stored on site:

### Operation and Maintenance Budget

	1997	1998	1999	2000	2001
Total Annual Maintenance Budget					

### Economic Activity Information

Major Economic Industries in Region: Oil & Gas/Forestry/Hazardous Waste Plant  
 How is the Airport Vital to the Region: Provides service to the industry and swan hill residents.

### Airport Activity Info

	1997	1998	1999	2000	2001
Annual Aircraft Movements:					
Annual Passenger Movements:					

### Commercial Airline Info

---

### Airport Revenue Data

	1997	1998	1999	2000	2001
Total Annual Revenue:					

### Airport Expenditure Data

	1997	1998	1999	2000	2001
Total Annual Expenditure					

*Alberta Regional/Local Airport Inventory Study*  
 Airport Summary Report

Swan Hills Airport (EM5)

**Historic Capital Expenditures**

Year	Project Name	Funding Source	Description
1995		Provincial	Fog pavement surfaces
1993		Provincial	Fog pavement surfaces
1988		Provincial	Purchase and installation of AWOS (Automated Weather Observation System)
1987		Provincial	runway overlay and repairs
1987		Provincial	Purchase and installation of DME
1986		Provincial	Purchase of NDB
1986		Provincial	Drainage improvements
1982		Provincial	Airfield lighting
1981		Provincial	Construction of Air Terminal Building (AHS Trust Fund)
1981		Provincial	Completion of paving
1980		Provincial	Grading and base, powerline relocation
1979		Provincial	Tree clearing and gravel stockpiling

# ALBERTA REGIONAL/LOCAL AIRPORT INVENTORY STUDY ASSESSMENT OF FACILITIES

---

## AIRPORT INFORMATION REPORT - 2002 TABER AIRPORT (CED5)

---



*Taber Airport Aerial Photographs taken August 13, 2002*

---

### Airport Contact Information:

Mr. Ken Mundy  
Chief Administrative Officer  
Town of Taber  
Taber, AB T1G 1T1  
Tel: (403) 223 5500  
Fax: (403) 223 5530

### Prepared for:



#### Aviation Strategy Action Group

11810 Kingsway Avenue  
Edmonton, AB T5G 0X5  
Tel: 780-452-9955  
Fax: 780-413-9918

### Prepared by:



PRYDE SCHROPP McCOMB INC.  
AVIATION GROUP

#### Pryde Schropp McComb, Inc.

204-17707 105 Avenue  
Edmonton, AB T5S 1T1  
Tel: 780-444-1133  
Fax: 780-484-0877

Revision No. 3  
February 18, 2003  
Project No. 11451

Alberta Regional/Local Airport Inventory Study  
Airport Summary Report

Taber Airport (ED5)

<b>General Info</b>	
Taber (ED5) Municipal	Distance From Community (mile): 4 Latitude: 49.8333°, Longitude: -112.1833°
<b>Owner and Operator Info</b>	<b>Contact Info</b>
Owner: M.D. of Taber Operator: M.D. of Taber Former Ownership: --- Date of Change: ---	Mr. Ken Mundy Chief Administrative Officer Town of Taber 4900 "A" 50 Street Taber T1G 1T1 (403) 223 5500(403) , Fax: 223 5530
<b>Airport Organization</b>	<b>Runway Data</b>
Ownership Structure: M.D. of Taber/Town  Organizational Structure: Commission/Town of Taber  Role of Airport: Air Spray/Medevac/Oil Field/Potato Processing	Primary: "05-23", 3000x75 (Asphalt) constructed 1973; last rehabilitation 1984; Good condition; replacement 2012 (\$397000)  Secondary: "13-31", 2000x75 (Oiled Gravel) constructed 1980; last rehabilitation 1995; Good condition;
<b>Taxiway Data</b>	<b>Apron Data</b>
Primary: "A"; (Asphalt) constructed 1973; last rehabilitation 1986; Good condition; replacement 2012 (\$31000)  Secondary: ---  Third: ---  Fourth: ---	Primary: "west half"; 300x150 (Asphalt) constructed 1971; last rehabilitation 1984; good condition; replacement 2012 (\$87000)  Secondary: "east half"; constructed 1980; poor condition; replacement 2003
<b>Landside Facility Data</b>	<b>Building Data</b>
Entrance Road: constructed 1976; good condition;  Parking Lot: size 20 cars; type asphalt; constructed 1984; good condition; replacement 2020  Fencing: size 4ft; type 4 strand barb wire; replacement 2020	ATB: size 24x24; type wood frame; constructed 1996; good condition; replacement 2020 (\$100000)  Disability Access: ---  Field Electrical Centre: size 6x8; type wood/metal frame; constructed 1984; good condition; replacement 2014 (\$150000)

*Alberta Regional/Local Airport Inventory Study*  
 Airport Summary Report

**Taber Airport (ED5)**

**Lighting Data**  
 Primary Edgelighting: TE (Threshold and Runway End)  
 constructed 1984; good condition;  
 replacement 2014 (\$255000)

Approach Slope Indicator 1: ---

Approach Slope Indicator 2: ---

ARCAL: Type: "K"; freq 122.8

Windsock: 2 windsocks;  
 constructed 1984; good condition; replacement  
 2014

**Water / Sewer Data**  
 Water Supply:

Sewage: ---

**Vicinity Protection,  
 Caveat, and Right of Way**

Vicinity Protection: No  
 Caveat: No  
 Right of Way: No

**Drainage Data**  
 Surface: constructed 1976; good condition;      Subsurface: ---

**Peak Period Info**

	Spring	Summer	Fall	Winter	Average
Peak Apron Aircraft Parked:	4	12	4	4	6
Design Aircraft for Airport:					---

## Taber Airport (ED5)

### Onsite Business Data

FBO: No	AC Maintenance: No
Industrial Buildings: No	Crop Spraying Activities: Permanent;
Hangars: Yes, 4; Garth Harris, Rod Coombs, Craig Miller, Kinniburg Spray Service See buildings	Chemicals Stored on site: yes C.P.I.C. Certified warehouse new (2002)

### Operation and Maintenance Budget

	1997	1998	1999	2000	2001
Total Annual Maintenance Budget					

### Economic Activity Information

Road Distance to Nearest Airport Sched. Pax Service: 35  
 Road Distance to Nearest Airport MedEvac Service: 0  
 Road Distance to Nearest Airport Cargo Service: 35  
 Road Distance to Nearest Airport AME Service: 35  
 Road Distance to Nearest Airport Fire Suppression Service: 5  
 Major Economic Industries in Region: Agriculture/Oil & Gas

### Airport Activity Info

	1997	1998	1999	2000	2001
Annual Aircraft Movements:					
Annual Passenger Movements:					

### Commercial Airline Info

---

### Airport Revenue Data

	1997	1998	1999	2000	2001
Total Annual Revenue:					

### Airport Expenditure Data

	1997	1998	1999	2000	2001
Total Annual Expenditure					

*Alberta Regional/Local Airport Inventory Study*  
Airport Summary Report

Taber Airport (ED5)

**Historic Capital Expenditures**

Year	Project Name	Funding Source	Description
1996		Provincial	Crack routing and sealing of asphalt surfaces
1988		Provincial	Purchase and installation of NDB, DME and Radio Equipment Building
1984		Provincial	Overlay runway, install new airfield lighting
1984		Provincial	Supplementary air terminal building grant
1983		Provincial	Air Terminal Building Grant
1980		Provincial	Crosswind runway, expanded development area and tie down area.
1976		Provincial	Airport lighting, installed by Town
1973		Federal	Towards initial construction, completed July 1973

# ALBERTA REGIONAL/LOCAL AIRPORT INVENTORY STUDY ASSESSMENT OF FACILITIES

---

## AIRPORT INFORMATION REPORT - 2002 TEEPEE AIRPORT (CFM6)

---



*Teepee Airport Aerial Photographs taken August 9, 2002*

---

### Airport Contact Information:

Mr. John Brewer  
Fire Manager  
Alberta Sustainable Resource Development - Land and Forest Division  
Slave Lake, AB T0G 2A2  
Tel: (780) 849-7411  
Fax: (780) 849-6828

### Prepared for:



#### Aviation Strategy Action Group

11810 Kingsway Avenue  
Edmonton, AB T5G 0X5  
Tel: 780-452-9955  
Fax: 780-413-9918

### Prepared by:



PRYDE SCHROPP McCOMB INC.  
AVIATION GROUP

#### Pryde Schropp McComb, Inc.

204-17707 105 Avenue  
Edmonton, AB T5S 1T1  
Tel: 780-444-1133  
Fax: 780-484-0877

Revision No. 3  
February 18, 2003  
Project No. 11451



# Alberta Regional/Local Airport Inventory Study

Airport Summary Report

## Teepee Airport (FM6)

### General Info

Teepee (FM6)

Distance From Community (mile):

Latitude: 56.4667°, Longitude: -114.1167°

### Owner and Operator Info

Owner: ---

Operator: ---

Former Ownership: ---

Date of Change: ---

### Contact Info

Fire Manager

Alberta Sustainable Resource

Development - Land and Forest Division

301 Birch Road N.E.

Slave Lake

T0G 2A2

(780) 849-7411(780) , Fax: 849-6828

### Airport Organization

Ownership Structure:

---

Organizational Structure:

---

Role of Airport:

---

### Runway Data

Primary: "11-29", 2400x150 (Turf)

Secondary: ---

### Taxiway Data

Primary: ---

Secondary: ---

Third: ---

Fourth: ---

### Apron Data

Primary: ---

Secondary: ---

### Landside Facility Data

Entrance Road: ---

Parking Lot: ---

Fencing: ---

### Building Data

ATB: ---

Disability Access: ---

Field Electrical Centre: ---

## Teepee Airport (FM6)

---

**Lighting Data**

Primary Edgelifighting: ---

Approach Slope Indicator 1: ---

Approach Slope Indicator 2: ---

ARCAL: Type: ---

Windsock: 0 windsocks;

**Water / Sewer Data**

Water Supply: ---

Sewage: ---

**Vicinity Protection, Caveat, and Right of Way**

Vicinity Protection: No  
Caveat: No  
Right of Way: No

**Drainage Data**

Surface: ---    Subsurface: ---

**Peak Period Info**

	Spring	Summer	Fall	Winter	Average
Peak Apron Aircraft Parked:					
Design Aircraft for Airport:					---

## Teepee Airport (FM6)

Onsite Business Data	
FBO: No	AC Maintenance: No
Industrial Buildings: No	Crop Spraying Activities:
Hangars: No	Chemicals Stored on site:

Operation and Maintenance Budget	1997	1998	1999	2000	2001
Total Annual Maintenance Budget					

Economic Activity Information

Airport Activity Info	1997	1998	1999	2000	2001
Annual Aircraft Movements:					
Annual Passenger Movements:					

Commercial Airline Info
---

Airport Revenue Data	1997	1998	1999	2000	2001
Total Annual Revenue:					

Airport Expenditure Data	1997	1998	1999	2000	2001
Total Annual Expenditure					

*Alberta Regional/Local Airport Inventory Study*  
Airport Summary Report

Teepee Airport (FM6)

---

**Historic Capital Expenditures**

Year	Project Name	Funding Source	Description

# ALBERTA REGIONAL/LOCAL AIRPORT INVENTORY STUDY ASSESSMENT OF FACILITIES

---

## AIRPORT INFORMATION REPORT - 2002 THREE HILLS AIRPORT (CEN3)

---



*Three Hills Airport Aerial Photographs taken October 24, 2002*

---

### Airport Contact Information:

Mr. Dan Thomas  
Airport Manager  
Kneehill County  
Three Hills, AB T0M 2N0  
Tel: (403) 443 2349  
Fax: (403) 443 7172

### Prepared for:



### Aviation Strategy Action Group

11810 Kingsway Avenue  
Edmonton, AB T5G 0X5  
Tel: 780-452-9955  
Fax: 780-413-9918

### Prepared by:



### Pryde Schropp McComb, Inc.

204-17707 105 Avenue  
Edmonton, AB T5S 1T1  
Tel: 780-444-1133  
Fax: 780-484-0877

Revision No. 3  
February 18, 2003  
Project No. 11451

# Alberta Regional/Local Airport Inventory Study

## Airport Summary Report

### Three Hills Airport (EN3)

#### General Info

Three Hills (EN3)

Distance From Community (mile): 2

Latitude: 51.7000°, Longitude: -113.2167°

#### Owner and Operator Info

Owner: Three Hills Airport Commission

Operator: ---

Former Ownership: Province of Alberta

Date of Change: ---

#### Contact Info

Mr. Dan Thomas

Airport Manager

Kneehill County

Box 400

Three Hills

TOM 2N0

(403) 443 2349(403) , Fax: 443 7172

#### Airport Organization

##### Ownership Structure:

Three Hills Airport Commission/Town of Three Hills/County of Kneehill

##### Organizational Structure:

Community owned

##### Role of Airport:

---

#### Runway Data

Primary: "11-29", 3000x75 (Asphalt)  
constructed 1978; last rehabilitation  
1997; Good condition; replacement 2012  
(\$397000)

Secondary: ---

#### Taxiway Data

Primary: "A"; (Asphalt)  
constructed 1978; last rehabilitation 1997;  
Good condition; replacement 2012 (\$15000)

Secondary: "B"; 2000x (Asphalt)  
constructed 1996; Poor condition;

Third: ---

Fourth: ---

#### Apron Data

Primary: "1"; 150x150 (Asphalt)  
constructed 1978; last rehabilitation  
1997; good condition; replacement 2012  
(\$67000)

Secondary: ---

#### Landside Facility Data

Entrance Road: type gravel; fair condition;

Parking Lot: size 100x100; type gravel; fair  
condition;

Fencing: type 4' barbed wire;

#### Building Data

ATB: type Atco Trailer; constructed 1983; fair  
condition; replacement 2010 (\$100000)

Disability Access: ---

Field Electrical Centre:

*Alberta Regional/Local Airport Inventory Study*  
 Airport Summary Report

Three Hills Airport (EN3)

**Lighting Data**  
 Primary Edgelighting: TE (Threshold and Runway End)  
 constructed 1978; fair condition;  
 replacement 2005 (\$156000)

Approach Slope Indicator 1: ---

Approach Slope Indicator 2: ---

ARCAL: Type: "K"; freq 123.2

Windsock: 1 windsocks;  
 constructed 1978; fair condition; replacement 2

**Water / Sewer Data**  
 Water Supply: Municipal Service; constructed  
 1998; good condition;

Sewage: ---

**Vicinity Protection,  
 Caveat, and Right of Way**

Vicinity Protection: No  
 Caveat: No  
 Right of Way: No

**Drainage Data**

Surface: Subsurface: ---

**Peak Period Info**

	Spring	Summer	Fall	Winter	Average
Peak Apron Aircraft Parked:	2	3	2	1	2
Design Aircraft for Airport:					---

### Three Hills Airport (EN3)

Onsite Business Data	
FBO: No	AC Maintenance: No
Industrial Buildings: No	Crop Spraying Activities: Temporary; 3; Royco/Foxxcoulee
Hangars: Yes, 10; 9 Private Owners/Bible College	Chemicals Stored on site:

Operation and Maintenance Budget	1997	1998	1999	2000	2001
Total Annual Maintenance Budget					

Economic Activity Information
Road Distance to Nearest Airport Sched. Pax Service: 80
Road Distance to Nearest Airport Cargo Service: 80
Road Distance to Nearest Airport AME Service: 60
Road Distance to Nearest Airport Fire Suppression Service: 60
Major Economic Industries in Region: College/Oil & Gas
How is the Airport Vital to the Region: Airport supports large college training program and medevac services.

Airport Activity Info	1997	1998	1999	2000	2001
Annual Aircraft Movements:					
Annual Passenger Movements:					

Commercial Airline Info
---

Airport Revenue Data	1997	1998	1999	2000	2001
Total Annual Revenue:					

Airport Expenditure Data	1997	1998	1999	2000	2001
Total Annual Expenditure					



*Alberta Regional/Local Airport Inventory Study*  
 Airport Summary Report

Three Hills Airport (EN3)

**Historic Capital Expenditures**

Year	Project Name	Funding Source	Description
1997		Provincial	Pavement overlay
1993		Provincial	Residual work for slurry seal project
1992		Provincial	Residual payment for slurry seal project
1991		Provincial	Slurry seal runway
1988		Provincial	Purchase and installation of NDB and Radio Equipment Building
1984		Provincial	Supplementary Air Terminal Building Grant
1983		Provincial	Air Terminal Building
1978		Provincial	Airport paving and airport lighting
1974		Federal	Initial construction

# ALBERTA REGIONAL/LOCAL AIRPORT INVENTORY STUDY ASSESSMENT OF FACILITIES

---

## AIRPORT INFORMATION REPORT - 2002 TOFIELD AIRPORT (CEV7)

---



*Tofield Airport Aerial Photographs taken July 10, 2002*

---

### Airport Contact Information:

Ms. Cindy Neufeld  
Administrator  
Town of Tofield  
Tofield, AB T0B 4J0  
Tel: (780) 662 3269  
Fax: (780) 662 3929

### Prepared for:



#### Aviation Strategy Action Group

11810 Kingsway Avenue  
Edmonton, AB T5G 0X5  
Tel: 780-452-9955  
Fax: 780-413-9918

### Prepared by:



PRYDE SCHROPP McCOMB INC.  
AVIATION GROUP

#### Pryde Schropp McComb, Inc.

204-17707 105 Avenue  
Edmonton, AB T5S 1T1  
Tel: 780-444-1133  
Fax: 780-484-0877

Revision No. 3  
February 18, 2003  
Project No. 11451

# Alberta Regional/Local Airport Inventory Study

## Airport Summary Report

### Tofield Airport (EV7)

#### General Info

Tofield (EV7)  
Municipal

Distance From Community (mile): 0  
Latitude: 53.3667°, Longitude: -112.7000°

#### Owner and Operator Info

Owner: Town of Tofield  
Operator: Town of Tofield  
Former Ownership: No Change  
Date of Change: ---

#### Contact Info

Ms. Cindy Neufeld  
Administrator  
Town of Tofield  
Box 30  
Tofield  
TOB 4J0  
(780) 662 3269(780) , Fax: 662 3929

#### Airport Organization

Ownership Structure:  
Town Owned and Operated

Organizational Structure:  
---

Role of Airport:  
Public Use

#### Runway Data

Primary: "10-28", 3000x75 (Asphalt)  
constructed 1979; Fair condition;  
replacement 2005 (\$397000)

Secondary: ---

#### Taxiway Data

Primary: ---

Secondary: ---

Third: ---

Fourth: ---

#### Apron Data

Primary: ---

Secondary: ---

#### Landside Facility Data

Entrance Road: type gravel; constructed 1993; good  
condition;

Parking Lot: type gravel; constructed 1993; good  
condition;

Fencing: ---

#### Building Data

ATB: size 3000 sq ft; type wood frame;  
constructed 1993; fair condition;

Disability Access: type sidewalk;

Field Electrical Centre: constructed 1979;

*Alberta Regional/Local Airport Inventory Study*  
 Airport Summary Report

**Tofield Airport (EV7)**

**Lighting Data**  
 Primary Edgelighting: TE (Threshold and Runway End)  
 constructed 1979; fair condition;  
 replacement 2005 (\$128000)

Approach Slope Indicator 1: ---

Approach Slope Indicator 2: ---

ARCAL: Type: "K"; freq 123.2

Windsock: 1 windsocks;  
 fair condition; replacement 2005

**Water / Sewer Data**  
 Water Supply: Well; constructed 1993; good  
 condition;

Sewage: ---

**Vicinity Protection,  
 Caveat, and Right of Way**

Vicinity Protection: No  
 Caveat: No  
 Right of Way: No

**Drainage Data**

Surface: \_\_\_\_\_ Subsurface: ---

**Peak Period Info**

	Spring	Summer	Fall	Winter	Average
Peak Apron Aircraft Parked:					
Design Aircraft for Airport:	---				

## Tofield Airport (EV7)

### Onsite Business Data

FBO: No	AC Maintenance: No
Industrial Buildings: No	Crop Spraying Activities:
Hangars: Yes, 3; private	Chemicals Stored on site:

### Operation and Maintenance Budget

	1997	1998	1999	2000	2001
Total Annual Maintenance Budget					

### Economic Activity Information

### Airport Activity Info

	1997	1998	1999	2000	2001
Annual Aircraft Movements:					
Annual Passenger Movements:					

### Commercial Airline Info

---

### Airport Revenue Data

	1997	1998	1999	2000	2001
Total Annual Revenue:					

### Airport Expenditure Data

	1997	1998	1999	2000	2001
Total Annual Expenditure					

*Alberta Regional/Local Airport Inventory Study*  
Airport Summary Report

Tofield Airport (EV7)

**Historic Capital Expenditures**

Year	Project Name	Funding Source	Description
1994		Provincial	Funding for completion of airport development area
1989		Federal	Towards initial construction

# ALBERTA REGIONAL/LOCAL AIRPORT INVENTORY STUDY ASSESSMENT OF FACILITIES

---

## AIRPORT INFORMATION REPORT - 2002 TROUT LAKE AIRPORT (CFB4)

---



*Trout Lake Airport Aerial Photographs taken August 9, 2002*

---

### Airport Contact Information:

Mr. Rob Guild  
Area Foreman  
Municipal District #17  
Red Earth Creek, AB T0G 1X0  
Tel: (780) 891 3778  
Fax: (780) 649 3440/2562

### Prepared for:



#### Aviation Strategy Action Group

11810 Kingsway Avenue  
Edmonton, AB T5G 0X5  
Tel: 780-452-9955  
Fax: 780-413-9918

### Prepared by:



PRYDE SCHROPP McCOMB INC.  
AVIATION GROUP

#### Pryde Schropp McComb, Inc.

204-17707 105 Avenue  
Edmonton, AB T5S 1T1  
Tel: 780-444-1133  
Fax: 780-484-0877

Revision No. 3  
February 18, 2003  
Project No. 11451

Alberta Regional/Local Airport Inventory Study  
Airport Summary Report

Trout Lake Airport (FB4)

**General Info**

Trout Lake (FB4)  
Municipal

Distance From Community (mile):  
Latitude: 56.5000°, Longitude: -114.5500°

**Owner and Operator Info**

Owner: MD of Opportunity No. #17  
Operator: MD of Opportunity No. #17  
Former Ownership: Province of Alberta  
Date of Change: ---

**Contact Info**

Mr. Rob Guild  
Area Foreman  
Municipal District #17  
Box 50  
Red Earth Creek  
TOG 1X0  
(780) 891 3778(780) , Fax: 649 3440/2562

**Airport Organization**

Ownership Structure:  
---

Organizational Structure:  
---

Role of Airport:  
Med-vac/local/commercial use

**Runway Data**

Primary: "13-31", 2500x60 (Gravel)

Secondary: ---

**Taxiway Data**

Primary: ---

Secondary: ---

Third: ---

Fourth: ---

**Apron Data**

Primary: ---

Secondary: ---

**Landside Facility Data**

Entrance Road:

Parking Lot: ---

Fencing:

**Building Data**

ATB: ---

Disability Access: ---

Field Electrical Centre: ---





## Trout Lake Airport (FB4)

### Onsite Business Data

FBO: No	AC Maintenance: No
Industrial Buildings: No	Crop Spraying Activities:
Hangars: No	Chemicals Stored on site:

### Operation and Maintenance Budget

	1997	1998	1999	2000	2001
Total Annual Maintenance Budget					

### Economic Activity Information

### Airport Activity Info

	1997	1998	1999	2000	2001
Annual Aircraft Movements:					
Annual Passenger Movements:					

### Commercial Airline Info

---

### Airport Revenue Data

	1997	1998	1999	2000	2001
Total Annual Revenue:					

### Airport Expenditure Data

	1997	1998	1999	2000	2001
Total Annual Expenditure					

*Alberta Regional/Local Airport Inventory Study*

Airport Summary Report

Trout Lake Airport (FB4)

---

**Historic Capital Expenditures**

Year	Project Name	Funding Source	Description
1986		Provincial	Installation of airfield lighting system completed
1985		Provincial	Purchase of airfield lighting system
1980		Provincial	Completion of airport development
1979		Provincial	Developing of connecting taxiway, parking apron and upgraded runway dimensions

# ALBERTA REGIONAL/LOCAL AIRPORT INVENTORY STUDY ASSESSMENT OF FACILITIES

---

## AIRPORT INFORMATION REPORT - 2002 TURNER VALLEY BAR N RANCH AIRPORT (CFY6)

---



*Turner Valley Bar N Ranch Airport Aerial Photographs taken August 14, 2002*

---

### Airport Contact Information:

Mr. Greg Noval  
Bar N Ranch  
Turner Valley, AB T0L 2A0  
Tel: (403) 933 7230  
Fax: (403) 933 7202

### Prepared for:



#### Aviation Strategy Action Group

11810 Kingsway Avenue  
Edmonton, AB T5G 0X5  
Tel: 780-452-9955  
Fax: 780-413-9918

### Prepared by:



PRYDE SCHROPP McCOMB INC.  
AVIATION GROUP

#### Pryde Schropp McComb, Inc.

204-17707 105 Avenue  
Edmonton, AB T5S 1T1  
Tel: 780-444-1133  
Fax: 780-484-0877

Revision No. 3  
February 18, 2003  
Project No. 11451

*Alberta Regional/Local Airport Inventory Study*  
Airport Summary Report

## Turner Valley Bar N Ranch Airport (FY6)

<b>General Info</b>	
Turner Valley Bar N Ranch (FY6) Private	Distance From Community (mile): 2 Latitude: 50.6500°, Longitude: -114.3500°
<b>Owner and Operator Info</b>	
Owner: as above Operator: as above Former Ownership: --- Date of Change: ---	
<b>Contact Info</b>	
Mr. Greg Noval Bar N Ranch Box 447 Turner Valley TOL 2A0 (403) 933 7230(403) , Fax: 933 7202	
<b>Airport Organization</b>	
Ownership Structure: Private Farm strip	
Organizational Structure: ---	
Role of Airport: Private Farm strip	
<b>Runway Data</b>	
Primary: "06-24", 3825x75 (Oiled Gravel)	
Secondary: ---	
<b>Taxiway Data</b>	
Primary: ---	
Secondary: ---	
Third: ---	
Fourth: ---	
<b>Apron Data</b>	
Primary: ---	
Secondary: ---	
<b>Building Data</b>	
ATB: ---	
Disability Access: ---	
Field Electrical Centre: ---	
<b>Landside Facility Data</b>	
Entrance Road: ---	
Parking Lot: ---	
Fencing: ---	

*Alberta Regional/Local Airport Inventory Study*  
Airport Summary Report

Turner Valley Bar N Ranch Airport (FY6)

<b>Lighting Data</b> Primary Edgelighting: ---  Approach Slope Indicator 1: ---  Approach Slope Indicator 2: ---  ARCAL: Type: --- Windssock: 0 windsocks; poor condition;	<b>Water / Sewer Data</b> Water Supply: ---  Sewage: ---  <b>Vicinity Protection, Caveat, and Right of Way</b> Vicinity Protection: No Caveat: No Right of Way: No
---	--

<b>Drainage Data</b> Surface: ---	Subsurface: ---
--------------------------------------	-----------------

<b>Peak Period Info</b>	Spring	Summer	Fall	Winter	Average
Peak Apron Aircraft Parked:					
Design Aircraft for Airport:					---

## Turner Valley Bar N Ranch Airport (FY6)

### Onsite Business Data

FBO: No	AC Maintenance: No
Industrial Buildings: No	Crop Spraying Activities:
Hangars: No	Chemicals Stored on site:

### Operation and Maintenance Budget

	1997	1998	1999	2000	2001
Total Annual Maintenance Budget					

### Economic Activity Information

### Airport Activity Info

	1997	1998	1999	2000	2001
Annual Aircraft Movements:					
Annual Passenger Movements:					

### Commercial Airline Info

---

### Airport Revenue Data

	1997	1998	1999	2000	2001
Total Annual Revenue:					

### Airport Expenditure Data

	1997	1998	1999	2000	2001
Total Annual Expenditure					

*Alberta Regional/Local Airport Inventory Study*  
Airport Summary Report

Turner Valley Bar N Ranch Airport (FY6)

---

**Historic Capital Expenditures**

Year	Project Name	Funding Source	Description



# ALBERTA REGIONAL/LOCAL AIRPORT INVENTORY STUDY ASSESSMENT OF FACILITIES

---

## AIRPORT INFORMATION REPORT - 2002 TWO HILLS AIRPORT (CEL6)

---



*Two Hills Airport Aerial Photographs taken July 11, 2002*

---

### **Airport Contact Information:**

Mr. Gary Popowich  
Administrator  
County of Two Hills  
Two Hills, AB T0B 4K0  
Tel: (780) 657 3358  
Fax: (780) 657 3504

### **Prepared for:**



### **Aviation Strategy Action Group**

11810 Kingsway Avenue  
Edmonton, AB T5G 0X5  
Tel: 780-452-9955  
Fax: 780-413-9918

### **Prepared by:**



PRYDE SCHROPP McCOMB INC.  
AVIATION GROUP

### **Pryde Schropp McComb, Inc.**

204-17707 105 Avenue  
Edmonton, AB T5S 1T1  
Tel: 780-444-1133  
Fax: 780-484-0877

Revision No. 3  
February 18, 2003  
Project No. 11451

# Alberta Regional/Local Airport Inventory Study

## Airport Summary Report

### Two Hills Airport (EL6)

#### General Info

Two Hills (EL6)

Distance From Community (mile): 2.5

Latitude: 53.7000°, Longitude: -111.7833°

#### Owner and Operator Info

Owner: Two Hill Town & Country Airport Commission

Operator: Two Hill Town & Country Airport Commission

Former Ownership: No Change

Date of Change: ---

#### Contact Info

Mr. Gary Popowich

Administrator

County of Two Hills

Box 490

Two Hills

T0B 4K0

(780) 657 3358(780) , Fax: 657 3504

#### Airport Organization

Ownership Structure:

Jointly owned and operated by the Two Hills Town and County

Organizational Structure:

Town of Two Hills/County

Role of Airport:

---

#### Runway Data

Primary: "12-30", 2900x75 (Asphalt)

Fair condition; replacement 2005  
(\$384000)

Secondary: ---

#### Taxiway Data

Primary: "A"; (Asphalt)

Fair condition; replacement 2005 (\$34000)

Secondary: ---

Third: ---

Fourth: ---

#### Apron Data

Primary: "1"; (Asphalt)

fair condition; replacement 2005 (\$63000)

Secondary: ---

#### Landside Facility Data

Entrance Road: size 5m; type gravel; fair condition;

Parking Lot: type gravel; fair condition;

Fencing: type 4' barbed wire;

#### Building Data

ATB: size ATCO trailer; fair condition;

Disability Access: ---

Field Electrical Centre: type tool shed; poor  
condition; replacement 2005  
(\$150000)



## Two Hills Airport (EL6)

### Onsite Business Data

FBO: No	AC Maintenance: No
Industrial Buildings: No	Crop Spraying Activities: Temporary; 1; unknown
Hangars: Yes, 1; Commission	Chemicals Stored on site: no

### Operation and Maintenance Budget

	1997	1998	1999	2000	2001
Total Annual Maintenance Budget					

### Economic Activity Information

Major Economic Industries in Region: Agriculture  
 How is the Airport Vital to the Region: crop spraying

### Airport Activity Info

	1997	1998	1999	2000	2001
Annual Aircraft Movements:					
Annual Passenger Movements:					

### Commercial Airline Info

---

### Airport Revenue Data

	1997	1998	1999	2000	2001
Total Annual Revenue:					

### Airport Expenditure Data

	1997	1998	1999	2000	2001
Total Annual Expenditure					

*Alberta Regional/Local Airport Inventory Study*  
Airport Summary Report

Two Hills Airport (EL6)

**Historic Capital Expenditures**

Year	Project Name	Funding Source	Description
1992		Provincial	Slurry seal asphalt surfaces
1984		Provincial	Air Terminal Building Grant
1979		Provincial	Airport construction, paving and lighting
1978		Provincial	Land acquisition

# ALBERTA REGIONAL/LOCAL AIRPORT INVENTORY STUDY ASSESSMENT OF FACILITIES

---

## AIRPORT INFORMATION REPORT - 2002 VALLEYVIEW AIRPORT (CEL5)

---



*Valleyview Airport Aerial Photographs taken July 24, 2002*

---

### Airport Contact Information:

Mr. Garry Peterson  
Town Manager  
Town of Valleyview  
Valleyview, AB T0H 3N0  
Tel: (780) 524 3193  
Fax: (780) 524 4307

### Prepared for:



#### Aviation Strategy Action Group

11810 Kingsway Avenue  
Edmonton, AB T5G 0X5  
Tel: 780-452-9955  
Fax: 780-413-9918

### Prepared by:



PRYDE SCHROPP McCOMB INC.  
AVIATION GROUP

#### Pryde Schropp McComb, Inc.

204-17707 105 Avenue  
Edmonton, AB T5S 1T1  
Tel: 780-444-1133  
Fax: 780-484-0877

Revision No. 3  
February 18, 2003  
Project No. 11451

# Alberta Regional/Local Airport Inventory Study

## Airport Summary Report

### Valleyview Airport (EL5)

#### General Info

Valleyview (EL5)

Distance From Community (mile): 1.9  
Latitude: 55.0333°, Longitude: -117.3000°

#### Owner and Operator Info

Owner: Town of Valleyview  
Operator: Town of Valleyview  
Former Ownership: No Change  
Date of Change: ---

#### Contact Info

Mr. Garry Peterson  
Town Manager  
Town of Valleyview  
Box 270  
Valleyview  
TOH 3N0  
(780) 524 3193(780) , Fax: 524 4307

#### Airport Organization

Ownership Structure:  
Municipality

Organizational Structure:  
Airport Commission

Role of Airport:  
---

#### Runway Data

Primary: "07-25", 3300x75 (Asphalt)  
last rehabilitation 1996; Fair condition;  
replacement 2008 (\$794000)

Secondary: ---

#### Taxiway Data

Primary: "A"; (Asphalt)  
last rehabilitation 1992; Fair condition;  
replacement 2008 (\$110000)

Secondary: ---

Third: ---

Fourth: ---

#### Apron Data

Primary: "1"; (Asphalt)  
last rehabilitation 1992; fair condition;  
replacement 2008 (\$110000)

Secondary: ---

#### Landside Facility Data

Entrance Road: type gravel/paved; fair condition;

Parking Lot: type gravel; good condition;

Fencing: size 4ft. Barbed wire around perimeter,  
chain link ATB;

#### Building Data

ATB: constructed 1984; good condition;

Disability Access: type sidewalk;

Field Electrical Centre: type shed; poor condition;  
replacement 2006 (\$150000)

*Alberta Regional/Local Airport Inventory Study*  
 Airport Summary Report

**Valleyview Airport (EL5)**

**Lighting Data**  
 Primary Edgelighting: TE (Threshold and Runway End)  
 constructed 1979; poor condition;  
 replacement 2006 (\$163000)

Approach Slope Indicator 1: ---

Approach Slope Indicator 2: ---

ARCAL: Type: "K"; freq 123.2

Windsock: 1 windsocks;  
 fair condition; replacement 2006

**Water / Sewer Data**  
 Water Supply: Well; fair condition;

Sewage: ---

**Vicinity Protection,  
 Caveat, and Right of Way**

Vicinity Protection: Yes  
 Caveat: Yes  
 Right of Way: Yes

**Drainage Data**

Surface: \_\_\_\_\_ Subsurface: ---

**Peak Period Info**

	Spring	Summer	Fall	Winter	Average
Peak Apron Aircraft Parked:					
Design Aircraft for Airport:	---				



## Valleyview Airport (EL5)

### Onsite Business Data

FBO: No	AC Maintenance: No
Industrial Buildings: No	Crop Spraying Activities: Temporary;
Hangars: Yes, 4;	Chemicals Stored on site: none

### Operation and Maintenance Budget

	1997	1998	1999	2000	2001
Total Annual Maintenance Budget					

### Economic Activity Information

How is the Airport Vital to the Region: Airport is vital: Medevac, private and business traffic

### Airport Activity Info

	1997	1998	1999	2000	2001
Annual Aircraft Movements:					
Annual Passenger Movements:					

### Commercial Airline Info

---

### Airport Revenue Data

	1997	1998	1999	2000	2001
Total Annual Revenue:					

### Airport Expenditure Data

	1997	1998	1999	2000	2001
Total Annual Expenditure					

*Alberta Regional/Local Airport Inventory Study*  
 Airport Summary Report

Valleyview Airport (EL5)

**Historic Capital Expenditures**

Year	Project Name	Funding Source	Description
2001		Provincial	Frost-heave/major crack repair
1996		Provincial	Overlay runway surface only
1992		Provincial	Overlay taxiway and aircraft parking apron
1990		Provincial	Pavement overlay, 300' runway extension and drainage improvements
1989		Provincial	Runway drainage improvements
1988		Provincial	Runway repairs
1988		Provincial	Airport right-of-way
1987		Provincial	Purchase and installation of NDB and Radio Equipment Building
1987		Provincial	Purchase and installation of DME
1986		Provincial	Slurry seal runway, complete development area
1984		Provincial	Supplementary air terminal building grant
1982		Provincial	Air Terminal Building Grant
1981		Provincial	Purchase of 18 acres of land for zoning purposes
1981		Provincial	Paving of airport access road
1979		Provincial	Completion of paving and lighting
1978		Provincial	Grading and base work

# ALBERTA REGIONAL/LOCAL AIRPORT INVENTORY STUDY ASSESSMENT OF FACILITIES

---

## AIRPORT INFORMATION REPORT - 2002 VAUXHALL AIRPORT (CEN6)

---



*Vauxhall Airport Aerial Photographs taken August 13, 2002*

---

### Airport Contact Information:

Mr. Tom Kinnibungh  
Manager  
Kinnibungh  
Purple Springs, AB T0K 1X0  
Tel: (403) 223-1314  
Fax: (403) 223-1314

### Prepared for:



#### Aviation Strategy Action Group

11810 Kingsway Avenue  
Edmonton, AB T5G 0X5  
Tel: 780-452-9955  
Fax: 780-413-9918

### Prepared by:



PRYDE SCHROPP McCOMB INC.  
AVIATION GROUP

#### Pryde Schropp McComb, Inc.

204-17707 105 Avenue  
Edmonton, AB T5S 1T1  
Tel: 780-444-1133  
Fax: 780-484-0877

Revision No. 3  
February 18, 2003  
Project No. 11451

Alberta Regional/Local Airport Inventory Study  
Airport Summary Report

Vauxhall Airport (EN6)

**General Info**

Vauxhall (EN6)  
Municipal

Distance From Community (mile): 2.5  
Latitude: 50.0333°, Longitude: -112.0833°

**Owner and Operator Info**

Owner: Town of Vauxhall  
Operator: Kinnibungh  
Former Ownership: No Change  
Date of Change: ---

**Contact Info**

Mr. Tom Kinnibungh  
Manager  
Kinnibungh  
P.O. Box 25  
Purple Springs  
TOK 1X0  
(403) 223-1314(403) , Fax: 223-1314

**Airport Organization**

Ownership Structure:  
Town of Vauxhall/Kinnibungh Spraying

Organizational Structure:

Kinnibungh Air Spray controls operation of airport.  
Maintenance is performed by the town and funded by  
Kinnibungh

Role of Airport:  
---

**Runway Data**

Primary: "05-23", 2950x75 (Asphalt)  
constructed 1983; Good condition;  
replacement 2014 (\$393000)

Secondary: ---

**Taxiway Data**

Primary: "A"; (Asphalt)  
constructed 1983; Good condition;  
replacement 2015 (\$13000)

Secondary: ---

Third: ---

Fourth: ---

**Apron Data**

Primary: "Main"; 300x150 (Asphalt)  
constructed 1983; good condition;  
replacement 2015 (\$67000)

Secondary: ---

**Landside Facility Data**

Entrance Road: ---

Parking Lot: ---

Fencing: size 4'; type barb; replacement 2020

**Building Data**

ATB: size 600ft<sup>2</sup>; type wood frame; constructed  
1984; good condition; replacement 2022  
(\$100000)

Disability Access:

Field Electrical Centre: size 6'x8'; type wood frame;  
constructed 1983; good  
condition; replacement 2015  
(\$150000)

*Alberta Regional/Local Airport Inventory Study*  
Airport Summary Report

Vauxhall Airport (EN6)

**Lighting Data**

Primary Edgelifting: TE (Threshold and Runway End)  
constructed 1983; good condition;  
replacement 2015 (\$148000)

Approach Slope Indicator 1: ---

Approach Slope Indicator 2: ---

ARCAL: Type: "K"; freq 123.2

Windsock: 1 windsocks;  
constructed 1983; good condition; replacement  
2015

**Water / Sewer Data**

Water Supply: constructed 1983; good  
condition;

Sewage: ---

**Vicinity Protection,  
Caveat, and Right of Way**

Vicinity Protection: No

Caveat: No

Right of Way: No

**Drainage Data**

Surface: good condition;

Subsurface: ---

**Peak Period Info**

	Spring	Summer	Fall	Winter	Average
Peak Apron Aircraft Parked:					
Design Aircraft for Airport:					---

## Vauxhall Airport (EN6)

### Onsite Business Data

FBO: No	AC Maintenance: No
Industrial Buildings: No	Crop Spraying Activities: Temporary; 4 companies operate off of apron/runway
Hangars: Yes, 1;	Chemicals Stored on site: No

### Operation and Maintenance Budget

	1997	1998	1999	2000	2001
Total Annual Maintenance Budget					

### Economic Activity Information

### Airport Activity Info

	1997	1998	1999	2000	2001
Annual Aircraft Movements:					
Annual Passenger Movements:					

### Commercial Airline Info

---

### Airport Revenue Data

	1997	1998	1999	2000	2001
Total Annual Revenue:					

### Airport Expenditure Data

	1997	1998	1999	2000	2001
Total Annual Expenditure					

*Alberta Regional/Local Airport Inventory Study*  
 Airport Summary Report

Vauxhall Airport (EN6)

**Historic Capital Expenditures**

Year	Project Name	Funding Source	Description
1984		Provincial	Air Terminal Building Grant
1983		Provincial	Built on Crown land, base, gravel, pave and light runway, taxiway and apron areas.

# ALBERTA REGIONAL/LOCAL AIRPORT INVENTORY STUDY ASSESSMENT OF FACILITIES

---

## AIRPORT INFORMATION REPORT - 2002 VEGREVILLE AIRPORT (CEV3)

---



*Vegreville Airport Aerial Photographs taken July 11, 2002*

---

### Airport Contact Information:

Mr. Dale Lefebvre  
Public Works Manager  
Town of Vegreville  
Vegreville, AB T9C 1R7  
Tel: (780) 632 2606  
Fax: (780) 632 3088

### Prepared for:



#### Aviation Strategy Action Group

11810 Kingsway Avenue  
Edmonton, AB T5G 0X5  
Tel: 780-452-9955  
Fax: 780-413-9918

### Prepared by:



PRYDE SCHROPP McCOMB INC.  
AVIATION GROUP

#### Pryde Schropp McComb, Inc.

204-17707 105 Avenue  
Edmonton, AB T5S 1T1  
Tel: 780-444-1133  
Fax: 780-484-0877

Revision No. 3  
February 18, 2003  
Project No. 11451



# Alberta Regional/Local Airport Inventory Study

## Airport Summary Report

### Vegreville Airport (EV3)

#### General Info

Vegreville (EV3)  
Municipal

Distance From Community (mile): 0  
Latitude: 53.5167°, Longitude: -112.0333°

#### Owner and Operator Info

Owner: Town of Vegreville  
Operator: Town of Vegreville  
Former Ownership: No Change  
Date of Change: ---

#### Contact Info

Mr. Dale Lefebvre  
Public Works Manager  
Town of Vegreville  
P. O. Box 640  
Vegreville  
T9C 1R7  
(780) 632 2606(780) , Fax: 632 3088

#### Airport Organization

Ownership Structure:  
Municipal

Organizational Structure:  
Municipal Government

Role of Airport:  
To serve Regional Aviation/Transportation

#### Runway Data

Primary: "13-31", 4000x100 (Asphalt)  
constructed 1972; last rehabilitation  
1988; Fair condition; replacement 2005  
(\$1226000)

Secondary: ---

#### Taxiway Data

Primary: "A"; 700x50 (Asphalt)  
constructed 1973; last rehabilitation 1988;  
Fair condition; replacement 2005 (\$84000)

Secondary: "B"; 1000x50 (Asphalt)  
constructed 1973; last rehabilitation  
1988; Good condition; replacement 2005

Third: ---

Fourth: ---

#### Apron Data

Primary: "1"; 300x150 (Asphalt)  
constructed 1973; last rehabilitation  
1988; fair condition; replacement 2005  
(\$152000)

Secondary: "fuel"; 150x75 (Concrete)  
constructed 1975; last rehabilitation  
1975; fair condition;

#### Landside Facility Data

Entrance Road: type gravel; constructed 1973; fair  
condition;

Parking Lot: type gravel; fair condition;

Fencing: type 3 strand barbwire;

#### Building Data

ATB: constructed 1988; good condition;

Disability Access: good condition;

Field Electrical Centre: type metal shed; constructed  
1988;



## Vegreville Airport (EV3)

### Onsite Business Data

FBO: No	AC Maintenance: No
Industrial Buildings: Yes, 1; Private owner	Crop Spraying Activities: Permanent; Vegreville Airspray Services
Hangars: Yes, ; Private	Chemicals Stored on site: NIL

### Operation and Maintenance Budget

	1997	1998	1999	2000	2001
Total Annual Maintenance Budget					

### Economic Activity Information

Road Distance to Nearest Airport Sched. Pax Service: 110  
 Road Distance to Nearest Airport MedEvac Service: 2  
 Road Distance to Nearest Airport Cargo Service: 110  
 Road Distance to Nearest Airport AME Service: 110  
 Road Distance to Nearest Airport Fire Suppression Service: 2  
 Major Economic Industries in Region: Business/Oil & Gas/Machinery  
 Manufacturer/Research Centre-Provincial/Immigration Processing-Federal  
 How is the Airport Vital to the Region: Traffic related to Regional business and  
 Government Activity, Area destination for flight training, Personal and Recreational

### Airport Activity Info

	1997	1998	1999	2000	2001
Annual Aircraft Movements:					
Annual Passenger Movements:					

### Commercial Airline Info

---

### Airport Revenue Data

	1997	1998	1999	2000	2001
Total Annual Revenue:					

### Airport Expenditure Data

	1997	1998	1999	2000	2001
Total Annual Expenditure					

*Alberta Regional/Local Airport Inventory Study*  
 Airport Summary Report

Vegreville Airport (EV3)

**Historic Capital Expenditures**

Year	Project Name	Funding Source	Description
1988		Provincial	Installation of navigational aides
1988		Federal	Grant for new air terminal building
1988		Federal	Purchase and installation of new airfield lighting.
1987		Provincial	Purchase of NDB and DME
1986		Provincial	Terminal Building
1975		Federal	Towards construction cost
1975		Provincial	Airport construction and lighting. Completion in 1976.

# ALBERTA REGIONAL/LOCAL AIRPORT INVENTORY STUDY ASSESSMENT OF FACILITIES

---

## AIRPORT INFORMATION REPORT - 2002 VERMILION AIRPORT (CYVG)

---



*Vermilion Airport Aerial Photographs taken July 11, 2002*

---

### Airport Contact Information:

Mr. Dean Litke  
Public Works Manager  
Town of Vermilion  
Vermilion, AB T9X 1X1  
Tel: (780) 853 6763  
Fax: (780) 853 4910

### Prepared for:



#### Aviation Strategy Action Group

11810 Kingsway Avenue  
Edmonton, AB T5G 0X5  
Tel: 780-452-9955  
Fax: 780-413-9918

### Prepared by:



PRYDE SCHROPP McCOMB INC.  
AVIATION GROUP

#### Pryde Schropp McComb, Inc.

204-17707 105 Avenue  
Edmonton, AB T5S 1T1  
Tel: 780-444-1133  
Fax: 780-484-0877

Revision No. 3  
February 18, 2003  
Project No. 11451

Alberta Regional/Local Airport Inventory Study  
Airport Summary Report

Vermilion Airport (YVG)

<b>General Info</b> Vermilion (YVG) Municipal		Distance From Community (mile): 0 Latitude: 53.3500°, Longitude: -110.8333°
<b>Owner and Operator Info</b> Owner: Town of Vermilion Operator: Town of Vermilion Former Ownership: --- Date of Change: ---	<b>Contact Info</b> Mr. Dean Litke Public Works Manager Town of Vermilion 5021 49 Ave. Vermilion T9X 1X1 (780) 853 6763(780) , Fax: 853 4910	
<b>Airport Organization</b> Ownership Structure: ---  Organizational Structure: ---  Role of Airport: ---	<b>Runway Data</b> Primary: "10-28", 3300x75 (Asphalt) Fair condition; replacement 2006 (\$621000)  Secondary: ---	
<b>Taxiway Data</b> Primary: "A"; (Asphalt) Fair condition; replacement 2006 (\$42000)  Secondary: ---  Third: ---  Fourth: ---	<b>Apron Data</b> Primary: "I"; (Asphalt) fair condition; replacement 2006 (\$124000)  Secondary: ---	
<b>Landside Facility Data</b> Entrance Road: size short; type paved; good condition; replacement 2011 (\$33000)  Parking Lot: type gravel; good condition;  Fencing: size 6'; type chain link;	<b>Building Data</b> ATB: fair condition;  Disability Access: ---  Field Electrical Centre: ---	

*Alberta Regional/Local Airport Inventory Study*  
Airport Summary Report

**Vermilion Airport (YVG)**

---

**Lighting Data**  
Primary Edgelighting: TE (Threshold and Runway End)  
fair condition; replacement 2006 (\$1300)

Approach Slope Indicator 1: ---

Approach Slope Indicator 2: ---

ARCAL: Type: "J"; freq 122.8  
Windsock: 1 windsocks;  
fair condition; replacement 2006

**Water / Sewer Data**  
Water Supply: ---  
  
Sewage: ---

**Vicinity Protection, Caveat, and Right of Way**  
Vicinity Protection: No  
Caveat: No  
Right of Way: No

**Drainage Data**  
Surface: good condition;                                      Subsurface: ---

<b>Peak Period Info</b>	Spring	Summer	Fall	Winter	Average
Peak Apron Aircraft Parked:					
Design Aircraft for Airport:					---

## Vermilion Airport (YVG)

### Onsite Business Data

FBO: No	AC Maintenance: No
Industrial Buildings: No	Crop Spraying Activities:
Hangars: No	Chemicals Stored on site:

### Operation and Maintenance Budget

	1997	1998	1999	2000	2001
Total Annual Maintenance Budget					

### Economic Activity Information

### Airport Activity Info

	1997	1998	1999	2000	2001
Annual Aircraft Movements:					
Annual Passenger Movements:					

### Commercial Airline Info

---

### Airport Revenue Data

	1997	1998	1999	2000	2001
Total Annual Revenue:					

### Airport Expenditure Data

	1997	1998	1999	2000	2001
Total Annual Expenditure					



*Alberta Regional/Local Airport Inventory Study*  
 Airport Summary Report

Vermilion Airport (YVG)

**Historic Capital Expenditures**

Year	Project Name	Funding Source	Description
1996		Provincial	Overlay existing asphalt surfaces
1988		Provincial	Runway repairs and slurry seal
1976		Provincial	Terminal building
1976		Federal	Towards airport construction. Airport design and engineering assistance by Transport
1976		Provincial	Airport construction

# ALBERTA REGIONAL/LOCAL AIRPORT INVENTORY STUDY ASSESSMENT OF FACILITIES

---

## AIRPORT INFORMATION REPORT - 2002 VIKING AIRPORT (CEE8)

---



*Viking Airport Aerial Photographs taken July 10, 2002*

---

### **Airport Contact Information:**

Mr. Rod Krips  
Chief Administrative Officer  
Town of Viking  
Viking, AB T0B 4N0  
Tel: (780) 336 3466  
Fax: (780) 336 2660

### **Prepared for:**



### **Aviation Strategy Action Group**

11810 Kingsway Avenue  
Edmonton, AB T5G 0X5  
Tel: 780-452-9955  
Fax: 780-413-9918

### **Prepared by:**



PRYDE SCHROPP McCOMB INC.  
AVIATION GROUP

### **Pryde Schropp McComb, Inc.**

204-17707 105 Avenue  
Edmonton, AB T5S 1T1  
Tel: 780-444-1133  
Fax: 780-484-0877

Revision No. 3  
February 18, 2003  
Project No. 11451

# Alberta Regional/Local Airport Inventory Study

## Airport Summary Report

### Viking Airport (EE8)

<b>General Info</b>	
Viking (EE8) Municipal	Distance From Community (mile): 3 Latitude: 53.1000°, Longitude: -111.8667°
<b>Owner and Operator Info</b>	<b>Contact Info</b>
Owner: Town of Viking Operator: Town of Viking Former Ownership: Province of Alberta Date of Change: June 15, 1998	Mr. Rod Krips Chief Administrative Officer Town of Viking Box 369 Viking TOB 4N0 (780) 336 3466(780) , Fax: 336 2660
<b>Airport Organization</b>	<b>Runway Data</b>
Ownership Structure: Town of Viking  Organizational Structure: Town of Viking  Role of Airport: Provides service for small aircrafts.	Primary: "13-31", 2950x75 (Asphalt) constructed 1980; last rehabilitation 1990; Fair condition; replacement 2005 (\$683000)  Secondary: ---
<b>Taxiway Data</b>	<b>Apron Data</b>
Primary: "A"; 75x15 (Asphalt) constructed 1980; Poor condition; replacement 2005 (\$51000)  Secondary: ---  Third: ---  Fourth: ---	Primary: "1"; 80x40 (Asphalt) constructed 1980; poor condition; replacement 2005 (\$104000)  Secondary: ---
<b>Landside Facility Data</b>	<b>Building Data</b>
Entrance Road: size 5.6m; type gravel; constructed 1980; fair condition;  Parking Lot: ---  Fencing: size 4ft; type Barb wire;	ATB: type Atco shack; constructed 1986; poor condition;  Disability Access: ---  Field Electrical Centre: ---

*Alberta Regional/Local Airport Inventory Study*  
 Airport Summary Report

Viking Airport (EE8)

**Lighting Data**  
 Primary Edgelighting: TE (Threshold and Runway End)  
 constructed 1980; fair condition;

Approach Slope Indicator 1: ---

Approach Slope Indicator 2: ---

ARCAL: Type: "K"; freq 123.2

Windsock: 1 windsocks;  
 constructed 1980; last rehabilitation 1999; poor  
 condition; replacement 2005

**Water / Sewer Data**  
 Water Supply: Well; constructed 1986; poor  
 condition;

Sewage: ---

**Vicinity Protection,  
 Caveat, and Right of Way**  
 Vicinity Protection: No  
 Caveat: No  
 Right of Way: No

**Drainage Data**  
 Surface: constructed 1980; fair condition;      Subsurface: ---

**Peak Period Info**

	Spring	Summer	Fall	Winter	Average
Peak Apron Aircraft Parked:					
Design Aircraft for Airport:		H5-748			---

## Viking Airport (EE8)

### Onsite Business Data

FBO: No	AC Maintenance: No
Industrial Buildings: No	Crop Spraying Activities: Temporary;
Hangars: Yes, 2; Eugene Miskew; Dean Cumming	Chemicals Stored on site: no

### Operation and Maintenance Budget

	1997	1998	1999	2000	2001
Total Annual Maintenance Budget					

### Economic Activity Information

### Airport Activity Info

	1997	1998	1999	2000	2001
Annual Aircraft Movements:					
Annual Passenger Movements:					

### Commercial Airline Info

---

### Airport Revenue Data

	1997	1998	1999	2000	2001
Total Annual Revenue:					

### Airport Expenditure Data

	1997	1998	1999	2000	2001
Total Annual Expenditure					

*Alberta Regional/Local Airport Inventory Study*  
Airport Summary Report

Viking Airport (EE8)

---

<b>Historic Capital Expenditures</b>			
Year	Project Name	Funding Source	Description
1991		Provincial	Runway repairs and overlay
1986		Provincial	Air Terminal Building Grant
1981		Provincial	Land acquisition (\$32,625 for land purchase), construction, paving and lighting

# ALBERTA REGIONAL/LOCAL AIRPORT INVENTORY STUDY ASSESSMENT OF FACILITIES

---

## AIRPORT INFORMATION REPORT - 2002 VULCAN AIRPORT (CFX6)

---



*Vulcan Airport Aerial Photographs taken August 14, 2002*

---

### Airport Contact Information:

Mr. Wally Sholdice  
Municipal Administrator  
Vulcan, AB T0I 2B0  
Tel: (403) 485 2417  
Fax: (403) 485 2914

### Prepared for:



**Aviation Strategy Action Group**  
11810 Kingsway Avenue  
Edmonton, AB T5G 0X5  
Tel: 780-452-9955  
Fax: 780-413-9918

### Prepared by:



**Pryde Schropp McComb, Inc.**  
204-17707 105 Avenue  
Edmonton, AB T5S 1T1  
Tel: 780-444-1133  
Fax: 780-484-0877

Revision No. 3  
February 18, 2003  
Project No. 11451

# Alberta Regional/Local Airport Inventory Study

## Airport Summary Report

### Vulcan Airport (FX6)

#### General Info

Vulcan (FX6)

Distance From Community (mile): 0

Latitude: 50.4000°, Longitude: -113.2833°

#### Owner and Operator Info

Owner: Vulcan Town & County

Operator: Town of Vulcan

Former Ownership: ---

Date of Change: ---

#### Contact Info

Mr. Wally Sholdice

Municipal Administrator

Box 360

Vulcan

TOI 2B0

(403) 485 2417(403) , Fax: 485 2914

#### Airport Organization

Ownership Structure:

---

Organizational Structure:

---

Role of Airport:

---

#### Runway Data

Primary: "16-34", 2950x75 (Asphalt)  
constructed 1982; last rehabilitation  
1998; Good condition; replacement 2013  
(\$393000)

Secondary: "05-23", 2100x135 (Turf)  
constructed 1960; Fair condition;  
replacement 2009 (\$7000)

#### Taxiway Data

Primary: "A"; (Asphalt)  
constructed 1982; last rehabilitation 2002;  
Good condition; replacement 2012 (\$45000)

Secondary: ---

Third: ---

Fourth: ---

#### Apron Data

Primary: "Main"; 400x200 (Asphalt)  
constructed 1982; last rehabilitation  
2002; good condition; replacement 2012  
(\$45000)

Secondary: ---

#### Landside Facility Data

Entrance Road: size 33'; type gravel; constructed  
1982; good condition;

Parking Lot: size 40 stalls; type gravel; constructed  
1982; good condition;

Fencing: size 4'; type 3 strand;

#### Building Data

ATB: ---

Disability Access: good condition;

Field Electrical Centre: size 6'x8'; type wood frame;  
constructed 1982; good  
condition; replacement 2012  
(\$150000)





## Vulcan Airport (FX6)

### Onsite Business Data

FBO: No	AC Maintenance: No
Industrial Buildings: No	Crop Spraying Activities: Temporary;
Hangars: Yes, 4;	Chemicals Stored on site:

### Operation and Maintenance Budget

	1997	1998	1999	2000	2001
Total Annual Maintenance Budget					

### Economic Activity Information

### Airport Activity Info

	1997	1998	1999	2000	2001
Annual Aircraft Movements:					
Annual Passenger Movements:					

### Commercial Airline Info

---

### Airport Revenue Data

	1997	1998	1999	2000	2001
Total Annual Revenue:					

### Airport Expenditure Data

	1997	1998	1999	2000	2001
Total Annual Expenditure					

*Alberta Regional/Local Airport Inventory Study*  
 Airport Summary Report

Vulcan Airport (FX6)

<b>Historic Capital Expenditures</b>			
Year	Project Name	Funding Source	Description
1998		Provincial	pavement overlay-50 mm (25% coast share by munic)
1995		Provincial	Fog seal asphalt surfaces
1988		Provincial	Purchase and installation of NDB, Radio Equipment Building and DME
1984		Provincial	Air Terminal Building Grant
1982		Provincial	Land (\$131,000 for land purchase), construction, paving and lighting

# ALBERTA REGIONAL/LOCAL AIRPORT INVENTORY STUDY ASSESSMENT OF FACILITIES

---

## AIRPORT INFORMATION REPORT - 2002 WABASCA AIRPORT (CEE5)

---



*Wabasca Airport Aerial Photographs taken August 9, 2002*

---

### **Airport Contact Information:**

Mr. Dwayne Calliou  
Manager  
Municipal District of Opportunity  
Wabasca, AB T0G 2K0  
Tel: (780) 891 3778  
Fax: (780) 891 3772

### **Prepared for:**



### **Aviation Strategy Action Group**

11810 Kingsway Avenue  
Edmonton, AB T5G 0X5  
Tel: 780-452-9955  
Fax: 780-413-9918

### **Prepared by:**



PRYDE SCHROPP McCOMB INC.  
AVIATION GROUP

### **Pryde Schropp McComb, Inc.**

204-17707 105 Avenue  
Edmonton, AB T5S 1T1  
Tel: 780-444-1133  
Fax: 780-484-0877

Revision No. 3  
February 18, 2003  
Project No. 11451

*Alberta Regional/Local Airport Inventory Study*  
Airport Summary Report

## Wabasca Airport (EE5)

<b>General Info</b>	
Wabasca (EE5) Municipal	Distance From Community (mile): 2 Latitude: 55.9667°, Longitude: -113.8167°
<b>Owner and Operator Info</b>	
Owner: MD of Opportunity No. #17 Operator: MD of Opportunity No. #17 Former Ownership: Province of Alberta Date of Change: ---	
<b>Contact Info</b>	
Mr. Dwayne Calliou Manager Municipal District of Opportunity Box 60 Wabasca TOG 2K0 (780) 891 3778(780) , Fax: 891 3772	
<b>Airport Organization</b>	
Ownership Structure: ---	
Organizational Structure: ---	
Role of Airport: Med-vac/local/commercial use	
<b>Runway Data</b>	
Primary: "06-24", 3540x100 (Asphalt) Good condition;	
Secondary: ---	
<b>Taxiway Data</b>	
Primary: ---	
Secondary: ---	
Third: ---	
Fourth: ---	
<b>Apron Data</b>	
Primary: ---	
Secondary: ---	
<b>Landside Facility Data</b>	
Entrance Road: last rehabilitation 2001; good condition;	
Parking Lot: good condition;	
Fencing:	
<b>Building Data</b>	
ATB: size 10'x12'; type wood frame; constructed 2001; good condition;	
Disability Access: ---	
Field Electrical Centre: size '8x12'; type wood; constructed 2000; good condition;	

*Alberta Regional/Local Airport Inventory Study*  
 Airport Summary Report

**Wabasca Airport (EE5)**

**Lighting Data**  
 Primary Edgelighting: TE (Threshold and Runway End)  
 constructed 1984; fair condition;  
 replacement 2008 (\$186000)

Approach Slope Indicator 1: ---

Approach Slope Indicator 2: ---

ARCAL: Type: "K"; freq 123.2

Windsock: 1 windsocks;  
 good condition; replacement 2000

**Water / Sewer Data**  
 Water Supply: ---

Sewage: ---

**Vicinity Protection,  
 Caveat, and Right of Way**

Vicinity Protection: No  
 Caveat: No  
 Right of Way: No

**Drainage Data**  
 Surface: constructed 2001; good condition;      Subsurface: ---

**Peak Period Info**

	Spring	Summer	Fall	Winter	Average
Peak Apron Aircraft Parked:					
Design Aircraft for Airport:					---

## Wabasca Airport (EE5)

### Onsite Business Data

FBO: No	AC Maintenance: No
Industrial Buildings: No	Crop Spraying Activities:
Hangars: Yes, 2; Slave Air (1988) Ltd., Yellowhead Helicopters	Chemicals Stored on site:

### Operation and Maintenance Budget

	1997	1998	1999	2000	2001
Total Annual Maintenance Budget					

### Economic Activity Information

Road Distance to Nearest Airport Fire Suppression Service: 2

### Airport Activity Info

	1997	1998	1999	2000	2001
Annual Aircraft Movements:					
Annual Passenger Movements:					

### Commercial Airline Info

---

### Airport Revenue Data

	1997	1998	1999	2000	2001
Total Annual Revenue:					

### Airport Expenditure Data

	1997	1998	1999	2000	2001
Total Annual Expenditure					

*Alberta Regional/Local Airport Inventory Study*  
 Airport Summary Report

**Wabasca Airport (EE5)**

**Historic Capital Expenditures**

Year	Project Name	Funding Source	Description
2002		Provincial	Asphalt overlay of runway, taxiway and apron
1986		Provincial	Airfield lighting completion and installation of NDB
1986		Provincial	Purchase and installation of DME
1985		Provincial	Grading, base, paving, airfield lighting
1984		Provincial	Gravel crushing and grading
1983		Provincial	Gravel stockpiling, survey and soils test



# ALBERTA REGIONAL/LOCAL AIRPORT INVENTORY STUDY ASSESSMENT OF FACILITIES

---

## AIRPORT INFORMATION REPORT - 2002 WAINWRIGHT AIRPORT (CYWV)

---



*Wainwright Airport Aerial Photographs taken July 12, 2002*

---

### Airport Contact Information:

Mr. Ray Poulin  
Administrator  
Town of Wainwright  
Wainwright, AB T9W 1R  
Tel: (780) 842 3381  
Fax: (780) 842 2898

### Prepared for:



#### Aviation Strategy Action Group

11810 Kingsway Avenue  
Edmonton, AB T5G 0X5  
Tel: 780-452-9955  
Fax: 780-413-9918

### Prepared by:



PRYDE SCHROPP McCOMB INC.  
AVIATION GROUP

#### Pryde Schropp McComb, Inc.

204-17707 105 Avenue  
Edmonton, AB T5S 1T1  
Tel: 780-444-1133  
Fax: 780-484-0877

Revision No. 3  
February 18, 2003  
Project No. 11451

*Alberta Regional/Local Airport Inventory Study*  
Airport Summary Report

## Wainwright Airport (YWV)

### General Info

Wainwright (YWV)  
Municipal

Distance From Community (mile): 1.7  
Latitude: 52.8000°, Longitude: -110.8500°

### Owner and Operator Info

Owner: Town of Wainwright  
Operator: Town of Wainwright  
Former Ownership: No Change  
Date of Change: ---

### Contact Info

Mr. Ray Poulin  
Administrator  
Town of Wainwright  
1018 2nd Avenue  
Wainwright  
T9W 1R  
(780) 842 3381(780) , Fax: 842 2898

### Airport Organization

Ownership Structure:  
Town of Wainwright

Organizational Structure:  
Town/Council Administrator

Role of Airport:  
Provision of airport services for residents of Wainwright and district

### Runway Data

Primary: "12-30", 3000x75 (Asphalt)  
Fair condition; replacement 2006  
(\$438000)

Secondary: ---

### Taxiway Data

Primary: "A"; 400x31 (Asphalt)  
Fair condition; replacement 2006 (\$34000)

Secondary: ---

Third: ---

Fourth: ---

### Apron Data

Primary: ---

Secondary: ---

### Landside Facility Data

Entrance Road: type Gravel; fair condition;

Parking Lot: type Gravel; fair condition;

Fencing: ---

### Building Data

ATB: size 12' x 40'; type Pre-fab; constructed  
1982; fair condition;

Disability Access: ---

Field Electrical Centre: type tool shed; fair condition;



## Wainwright Airport (YWV)

### Onsite Business Data

FBO: No	AC Maintenance: No
Industrial Buildings: No	Crop Spraying Activities: Temporary; 2; Priebe Air
Hangars: Yes, 8; Alberta Hot Oil, John Dutledge, Wainwright Flying Club, Frank Shifflett, Allan Schmitt, Larry Woodward, Don Hiebert, Don Christensen	Chemicals Stored on site: None

### Operation and Maintenance Budget

	1997	1998	1999	2000	2001
Total Annual Maintenance Budget					

### Economic Activity Information

Major Economic Industries in Region: Oil & Gas/CanAmera Foods/Department of National Defence

### Airport Activity Info

	1997	1998	1999	2000	2001
Annual Aircraft Movements:					
Annual Passenger Movements:					

### Commercial Airline Info

---

### Airport Revenue Data

	1997	1998	1999	2000	2001
Total Annual Revenue:					

### Airport Expenditure Data

	1997	1998	1999	2000	2001
Total Annual Expenditure					

*Alberta Regional/Local Airport Inventory Study*  
 Airport Summary Report

**Wainwright Airport (YWV)**

**Historic Capital Expenditures**

Year	Project Name	Funding Source	Description
1992		Provincial	Slurry sealy pavement
1987		Provincial	Installation of medium intensity airfield lighting
1984		Provincial	Supplementary air terminal building grant
1984		Provincial	Expand paved parking apron by 100' X 150'
1982		Provincial	Air Terminal Building
1980		Provincial	Purchase of additional 6.72 acres for runway extension
1980		Provincial	500' runway extension, paving and lighting
1976		Federal	Airport paving
1976		Provincial	Towards completion of airport paving. Contract supervision by AT&U
1967		Federal	Initial construction

# ALBERTA REGIONAL/LOCAL AIRPORT INVENTORY STUDY ASSESSMENT OF FACILITIES

---

## AIRPORT INFORMATION REPORT - 2002 WARBURG/ZAJES AIRPORT (CFH8)

---



*Warburg/Zajes Airport Aerial Photographs taken October 8, 2002*

---

### Airport Contact Information:

Mr. Karl S. Zajes  
Warburg, AB T0C 2T0  
Tel: (780) 848 2508  
Fax: (780) 848 2508

### Prepared for:



**Aviation Strategy Action Group**  
11810 Kingsway Avenue  
Edmonton, AB T5G 0X5  
Tel: 780-452-9955  
Fax: 780-413-9918

### Prepared by:



PRYDE SCHROPP MCCOMB INC.  
AVIATION GROUP

**Pryde Schropp McComb, Inc.**  
204-17707 105 Avenue  
Edmonton, AB T5S 1T1  
Tel: 780-444-1133  
Fax: 780-484-0877

Revision No. 3  
February 18, 2003  
Project No. 11451

Alberta Regional/Local Airport Inventory Study  
Airport Summary Report

Warburg/Zajes Airport (FH8)

<b>General Info</b> Warburg/Zajes (FH8) Distance From Community (mile): 2.4 Latitude: 53.2167°, Longitude: -114.3333°	
<b>Owner and Operator Info</b> Owner: --- Operator: --- Former Ownership: --- Date of Change: ---	<b>Contact Info</b> Mr. Karl S. Zajes Box 157 Warburg TOC 2T0 (780) 848 2508(780) , Fax: 848 2508
<b>Airport Organization</b> Ownership Structure: --- Organizational Structure: --- Role of Airport: ---	<b>Runway Data</b> Primary: "07-25", 2400x90 (Turf)  Secondary: ---
<b>Taxiway Data</b> Primary: ---  Secondary: ---  Third: ---  Fourth: ---	<b>Apron Data</b> Primary: ---  Secondary: ---
<b>Landside Facility Data</b> Entrance Road: ---  Parking Lot: ---  Fencing: ---	<b>Building Data</b> ATB: ---  Disability Access: ---  Field Electrical Centre: ---

**Warburg/Zajes Airport (FH8)**

<b>Lighting Data</b>	
Primary Edgelifting: ---	
Approach Slope Indicator 1: ---	
Approach Slope Indicator 2: ---	
ARCAL: Type: ---	
Windssock: 0 windsocks;	

<b>Water / Sewer Data</b>	
Water Supply: ---	
Sewage: ---	

<b>Vicinity Protection, Caveat, and Right of Way</b>	
Vicinity Protection: No	
Caveat: No	
Right of Way: No	

<b>Drainage Data</b>	
Surface: ---	Subsurface: ---

<b>Peak Period Info</b>					
	Spring	Summer	Fall	Winter	Average
Peak Apron Aircraft Parked:					
Design Aircraft for Airport:	---				



## Warburg/Zajes Airport (FH8)

### Onsite Business Data

FBO: No	AC Maintenance: No
Industrial Buildings: No	Crop Spraying Activities:
Hangars: No	Chemicals Stored on site:

### Operation and Maintenance Budget

	1997	1998	1999	2000	2001
Total Annual Maintenance Budget					

### Economic Activity Information

### Airport Activity Info

	1997	1998	1999	2000	2001
Annual Aircraft Movements:					
Annual Passenger Movements:					

### Commercial Airline Info

---

### Airport Revenue Data

	1997	1998	1999	2000	2001
Total Annual Revenue:					

### Airport Expenditure Data

	1997	1998	1999	2000	2001
Total Annual Expenditure					

*Alberta Regional/Local Airport Inventory Study*  
Airport Summary Report

**Warburg/Zajes Airport (FH8)**

---

<b>Historic Capital Expenditures</b>			
Year	Project Name	Funding Source	Description

# ALBERTA REGIONAL/LOCAL AIRPORT INVENTORY STUDY ASSESSMENT OF FACILITIES

---

## AIRPORT INFORMATION REPORT - 2002 WARNER AIRPORT (CEP6)

---



*Warner Airport Aerial Photographs taken August 13, 2002*

---

### Airport Contact Information:

Ms. Lana Holt  
Village Administrator  
Village of Warner  
Warner, AB T0K 2L0  
Tel: (403) 642 3877  
Fax: (403) 642 2011

### Prepared for:



#### Aviation Strategy Action Group

11810 Kingsway Avenue  
Edmonton, AB T5G 0X5  
Tel: 780-452-9955  
Fax: 780-413-9918

### Prepared by:



PRYDE SCHROPP McCOMB INC.  
AVIATION GROUP

#### Pryde Schropp McComb, Inc.

204-17707 105 Avenue  
Edmonton, AB T5S 1T1  
Tel: 780-444-1133  
Fax: 780-484-0877

Revision No. 3  
February 18, 2003  
Project No. 11451

Alberta Regional/Local Airport Inventory Study  
Airport Summary Report

Warner Airport (EP6)

<b>General Info</b> Warner (EP6) Distance From Community (mile): 1 Latitude: 49.2833°, Longitude: -112.2000°	
<b>Owner and Operator Info</b> Owner: Village of Warner Operator: Village of Warner Former Ownership: Transport Canada Date of Change: ---	<b>Contact Info</b> Ms. Lana Holt Village Administrator Village of Warner P.O. Box 88 Warner T0K 2L0 (403) 642 3877(403) , Fax: 642 2011
<b>Airport Organization</b> Ownership Structure: Council  Organizational Structure: ---  Role of Airport: Crop Spraying/Recreation	<b>Runway Data</b> Primary: "06-24", 2952x75 (Asphalt) constructed 1984; last rehabilitation 1997; Good condition; replacement 2013 (\$393000)  Secondary: ---
<b>Taxiway Data</b> Primary: "A"; 300x150 (Asphalt) constructed 1984; last rehabilitation 1997; Good condition; replacement 2013 (\$49000)  Secondary: ---  Third: ---  Fourth: ---	<b>Apron Data</b> Primary: "Main"; 300x150 (Asphalt) constructed 1984; last rehabilitation 1997; good condition;  Secondary: ---
<b>Landside Facility Data</b> Entrance Road: size 12; type gravel; fair condition;  Parking Lot: ---  Fencing:	<b>Building Data</b> ATB: constructed 1984; fair condition; replacement 2020 (\$100000)  Disability Access:  Field Electrical Centre: constructed 1984; fair condition; replacement 2013 (\$150000)

*Alberta Regional/Local Airport Inventory Study*  
 Airport Summary Report

**Warner Airport (EP6)**

**Lighting Data**  
 Primary Edgelighting: TE (Threshold and Runway End)  
 constructed 1984; fair condition;  
 replacement 2013 (\$165000)

Approach Slope Indicator 1: ---

Approach Slope Indicator 2: ---

ARCAL: Type: "K"; freq 122.8

Windsock: 1 windsocks;  
 constructed 1984; last rehabilitation 1997; good  
 condition; replacement 2013

**Water / Sewer Data**  
 Water Supply: ---

Sewage: ---

**Vicinity Protection,  
 Caveat, and Right of Way**

Vicinity Protection: No  
 Caveat: No  
 Right of Way: Yes

**Drainage Data**  
 Surface: constructed 1984; good condition;                      Subsurface: ---

**Peak Period Info**

	Spring	Summer	Fall	Winter	Average
Peak Apron Aircraft Parked:					
Design Aircraft for Airport:					---

## Warner Airport (EP6)

### Onsite Business Data

FBO: No	AC Maintenance: No
Industrial Buildings: No	Crop Spraying Activities: local crop dusting
Hangars: Yes, 2; 1 - part of ATB (1-plane) 1-2bays-(2-planes)	Chemicals Stored on site: none

### Operation and Maintenance Budget

	1997	1998	1999	2000	2001
Total Annual Maintenance Budget					

### Economic Activity Information

### Airport Activity Info

	1997	1998	1999	2000	2001
Annual Aircraft Movements:					
Annual Passenger Movements:					

### Commercial Airline Info

---

### Airport Revenue Data

	1997	1998	1999	2000	2001
Total Annual Revenue:					

### Airport Expenditure Data

	1997	1998	1999	2000	2001
Total Annual Expenditure					

*Alberta Regional/Local Airport Inventory Study*  
 Airport Summary Report

Warner Airport (EP6)

**Historic Capital Expenditures**

Year	Project Name	Funding Source	Description
1997		Provincial	Fog Seal
1996		Provincial	Crack routing and sealing
1984		Provincial	Grading, base and paving
1984		Provincial	Permanent airfield lighting
1984		Provincial	Terminal Building
1983		Provincial	Preliminary earth work
1980		Provincial	Re-compact base and replace gravel, oil surface and re-seeding
1980		Provincial	Temporary lighting
1979		Provincial	Grading and base work for gravel runway
1979		Provincial	Purchase of airport land

# ALBERTA REGIONAL/LOCAL AIRPORT INVENTORY STUDY ASSESSMENT OF FACILITIES

---

## AIRPORT INFORMATION REPORT - 2002 WESTLOCK AIRPORT (CES4)

---



*Westlock Airport Aerial Photographs taken October 8, 2002*

---

### Airport Contact Information:

Mr. Bill Baker  
Airport Manager  
Westlock Municipal Airport  
Westlock, AB T7P 2K3  
Tel: (780) 349 6606  
Fax: (780) 349 6606

### Prepared for:



### Aviation Strategy Action Group

11810 Kingsway Avenue  
Edmonton, AB T5G 0X5  
Tel: 780-452-9955  
Fax: 780-413-9918

### Prepared by:



PRYDE SCHROPP McCOMB INC.  
AVIATION GROUP

### Pryde Schropp McComb, Inc.

204-17707 105 Avenue  
Edmonton, AB T5S 1T1  
Tel: 780-444-1133  
Fax: 780-484-0877

Revision No. 3  
February 18, 2003  
Project No. 11451



# Alberta Regional/Local Airport Inventory Study

## Airport Summary Report

### Westlock Airport (ES4)

#### General Info

Westlock (ES4)  
Municipal

Distance From Community (mile): 4  
Latitude: 54.1500°, Longitude: -113.7333°

#### Owner and Operator Info

Owner: Town of Westlock/Westlock County  
Operator: Westlock Municipal Airport Authority  
Former Ownership: ---  
Date of Change: ---

#### Contact Info

Mr. Bill Baker  
Airport Manager  
Westlock Municipal Airport  
10003 106 Street  
Westlock  
T7P 2K3  
(780) 349 6606(780) , Fax: 349 6606

#### Airport Organization

Ownership Structure:  
Municipality owned-Town of Westlock; Westlock County

Organizational Structure:

---

Role of Airport:

---

#### Runway Data

Primary: "10-28", 3000x75 (Asphalt)  
constructed 1976; last rehabilitation  
2000; Good condition; replacement 2010  
(\$439000)

Secondary: ---

#### Taxiway Data

Primary: "A"; 1500x30 (Asphalt)  
constructed 1976; last rehabilitation 2000;  
Good condition; replacement 2010 (\$38000)

Secondary: "B"; (Asphalt)  
constructed 1991; Poor condition;  
replacement 2005 (\$69000)

Third: ---

Fourth: ---

#### Apron Data

Primary: "1"; (Asphalt)  
constructed 1976; last rehabilitation  
2000; good condition; replacement 2010  
(\$63000)

Secondary: ---

#### Landside Facility Data

Entrance Road:

Parking Lot:

Fencing:

#### Building Data

ATB: size 60x80; type R1610 Metal; constructed  
1976; fair condition; replacement 2010  
(\$100000)

Disability Access:

Field Electrical Centre:

*Alberta Regional/Local Airport Inventory Study*  
 Airport Summary Report

**Westlock Airport (ES4)**

**Lighting Data**  
 Primary Edgelighting: TE (Threshold and Runway End)  
 constructed 1983; fair condition;  
 replacement 2007 (\$117000)

Approach Slope Indicator 1: ---

Approach Slope Indicator 2: ---

ARCAL: Type: "J"; freq 122.8

Windsock: 1 windsocks;  
 constructed 1983; fair condition; replacement 2

**Water / Sewer Data**  
 Water Supply: Other; good condition;

Sewage: Well;

**Vicinity Protection,  
 Caveat, and Right of Way**

Vicinity Protection: No  
 Caveat: No  
 Right of Way: No

**Drainage Data**

Surface: \_\_\_\_\_ Subsurface: ---

**Peak Period Info**

	Spring	Summer	Fall	Winter	Average
Peak Apron Aircraft Parked:					
Design Aircraft for Airport:	---				

## Westlock Airport (ES4)

### Onsite Business Data

FBO: No	AC Maintenance: Yes, 1; arrow Aircraft Services
Industrial Buildings: No	Crop Spraying Activities: Permanent; Thompson AG Aviation
Hangars: Yes, 9;	Chemicals Stored on site:

### Operation and Maintenance Budget

	1997	1998	1999	2000	2001
Total Annual Maintenance Budget					

### Economic Activity Information

Road Distance to Nearest Airport Sched. Pax Service: 100  
 Road Distance to Nearest Airport MedEvac Service: 100  
 Road Distance to Nearest Airport Cargo Service: 100  
 Major Economic Industries in Region: Agriculture Retail/Oil & Gas/Lumber/Coal  
 How is the Airport Vital to the Region: Economic Benefits-The Airshow and operation of the Skydiving Centre bring people to the area. Assess to proper facilities relative to agricultural services (airstrip for sprayer)

### Airport Activity Info

	1997	1998	1999	2000	2001
Annual Aircraft Movements:					
Annual Passenger Movements:					

### Commercial Airline Info

---

### Airport Revenue Data

	1997	1998	1999	2000	2001
Total Annual Revenue:					

### Airport Expenditure Data

	1997	1998	1999	2000	2001
Total Annual Expenditure					

*Alberta Regional/Local Airport Inventory Study*  
 Airport Summary Report

Westlock Airport (ES4)

**Historic Capital Expenditures**

Year	Project Name	Funding Source	Description
2001		Provincial	Pavement overlay
1994		Federal	Fence construction
1991		Federal	Taxiway construction
1989		Provincial	Taxiway improvements
1987		Provincial	Install of NDB and Radio Equipment Building
1986		Provincial	Purchase of NDB and Radio Equipment Building
1986		Provincial	Purchase and install of DME
1984		Provincial	Terminal Building
1983		Provincial	Runway overlay and drainage improvements
1977		Federal	Construction
1976		Provincial	Construction
1975		Provincial	Land purchase

# ALBERTA REGIONAL/LOCAL AIRPORT INVENTORY STUDY ASSESSMENT OF FACILITIES

---

## AIRPORT INFORMATION REPORT - 2002 WETASKIWIN AIRPORT (CEX3)

---



*Wetaskiwin Airport Aerial Photographs taken July 4, 2002*

---

### Airport Contact Information:

Mr. Brett Binnie  
Airport Manager  
Wetaskiwin Regional Airport Authority  
Wetaskiwin, AB T9A 2G2  
Tel: (780) 352 5858  
Fax: (780) 352 4018

### Prepared for:



#### Aviation Strategy Action Group

11810 Kingsway Avenue  
Edmonton, AB T5G 0X5  
Tel: 780-452-9955  
Fax: 780-413-9918

### Prepared by:



PRYDE SCHROPP McCOMB INC.  
AVIATION GROUP

#### Pryde Schropp McComb, Inc.

204-17707 105 Avenue  
Edmonton, AB T5S 1T1  
Tel: 780-444-1133  
Fax: 780-484-0877

Revision No. 3  
February 18, 2003  
Project No. 11451

*Alberta Regional/Local Airport Inventory Study*  
Airport Summary Report

## Wetaskiwin Airport (EX3)

### General Info

Wetaskiwin (EX3)  
Municipal

Distance From Community (mile): 0  
Latitude: 52.9667°, Longitude: -113.4167°

### Owner and Operator Info

Owner: City of Wetaskiwin  
Operator: Wetaskiwin Regional Airport Authority  
Former Ownership: No Change  
Date of Change: ---

### Contact Info

Mr. Brett Binnie  
Airport Manager  
Wetaskiwin Regional Airport Authority  
P.O. Box 6501  
Wetaskiwin  
T9A 2G2  
(780) 352 5858(780) , Fax: 352 4018

### Airport Organization

Ownership Structure:  
City of Wetaskiwin

Organizational Structure:  
City Council/Operator

Role of Airport:  
Effective Gateway to Regional Community

### Runway Data

Primary: "12-30", 3876x100 (Asphalt)  
constructed 1958; last rehabilitation  
2002; Fair condition; replacement 2005  
(\$1236000)

Secondary: ---

### Taxiway Data

Primary: "A"; 100x11 (Asphalt)  
constructed 1956; last rehabilitation 1982;  
Poor condition; replacement 2005

Secondary: "B"; 100x11 (Asphalt)  
last rehabilitation 1982; Poor condition;  
replacement 2005

Third: "C"; 200x11 (Asphalt)  
last rehabilitation 1982; Good condition;  
replacement 2010

Fourth: "D"; 125x11 (Asphalt)  
constructed 1992; Fair condition;  
replacement 2005

### Apron Data

Primary: "I"; 92x46 (Asphalt)  
last rehabilitation 1982; fair condition;  
replacement 2007 (\$175000)

Secondary: "II"; 289x25  
poor condition; replacement 2004

### Landside Facility Data

Entrance Road: type gravel; good condition;

Parking Lot: size 50x50; type gravel; good  
condition;

Fencing: size 4'; type Barbed Wire;

### Building Data

ATB: size 4000sq ft; constructed 1984; good  
condition;

Disability Access: type Wheelchair Ramp;

Field Electrical Centre: size 6' x 6'; type tool shed;  
good condition;

*Alberta Regional/Local Airport Inventory Study*  
 Airport Summary Report

**Wetaskiwin Airport (EX3)**

**Lighting Data**  
 Primary Edgelighting: TE (Threshold and Runway End)  
 constructed 1982; poor condition;  
 replacement 2005 (\$227000)

Approach Slope Indicator 1: ---

Approach Slope Indicator 2: ---

ARCAL: Type: "K"; freq 123.5

Windsock: 1 windsocks;  
 last rehabilitation 1978; fair condition;  
 replacement 2005

**Water / Sewer Data**  
 Water Supply: Municipal Service; good  
 condition;

Sewage: ---

**Vicinity Protection,  
 Caveat, and Right of Way**  
 Vicinity Protection: No  
 Caveat: No  
 Right of Way: No

**Drainage Data**  
 Surface: constructed 1997; good condition;      Subsurface: ---

**Peak Period Info**

	Spring	Summer	Fall	Winter	Average
Peak Apron Aircraft Parked:					
Design Aircraft for Airport:					---

## Wetaskiwin Airport (EX3)

### Onsite Business Data

FBO: Yes, 2; Wetaskiwin Air Services, Central Aviation

AC Maintenance: Yes, 3; Historic Aviation Services, Wetaskiwin Air Service

Industrial Buildings: Yes, 3; Reynolds Alberta Museum, Canada's Aviation

Crop Spraying Activities: Permanent; 1; Wetaskiwin Aerial Applicators

Hangars: Yes, 39; Private and Commerical Owned

Chemicals Stored on site: ???

### Operation and Maintenance Budget

	1997	1998	1999	2000	2001
Total Annual Maintenance Budget					

### Economic Activity Information

Road Distance to Nearest Airport Fire Suppression Service: 5  
 How is the Airport Vital to the Region: Absolute!

### Airport Activity Info

	1997	1998	1999	2000	2001
Annual Aircraft Movements:					
Annual Passenger Movements:					

### Commercial Airline Info

---

### Airport Revenue Data

	1997	1998	1999	2000	2001
Total Annual Revenue:					

### Airport Expenditure Data

	1997	1998	1999	2000	2001
Total Annual Expenditure					



*Alberta Regional/Local Airport Inventory Study*  
 Airport Summary Report

**Wetaskiwin Airport (EX3)**

**Historic Capital Expenditures**

Year	Project Name	Funding Source	Description
1996	Runway Repair	Municipality	Hot-in-place recycle of pavement
1995	Drainage	Municipality	Install Surface Drainage
1993		Provincial	Geotechnical investigation for drainage
1991		Provincial	Purchase and installation of NDB and DME
1985		Provincial	Completion of air Terminal Building work
1984		Provincial	Airfiled lighting repairs
1984		Provincial	Terminal Building
1983		Provincial	Additional taxiway gravel
1983		Provincial	Legal fees for land expropriation
1981		Provincial	Additional land purchase (\$176,160 for land purchased), paving and lighting
1974		Federal	Initial airport construction and paving

# ALBERTA REGIONAL/LOCAL AIRPORT INVENTORY STUDY ASSESSMENT OF FACILITIES

---

## AIRPORT INFORMATION REPORT - 2002 WHITECOURT AIRPORT (CYZU)

---



*Whitecourt Airport Aerial Photographs taken July 22, 2002*

---

### Airport Contact Information:

Mr. Joffre Ouimet  
Administrator  
Woodlands County  
Whitecourt, AB T7S 1N3  
Tel: (780) 778 8662  
Fax: (780) 778 4759

### Prepared for:



#### Aviation Strategy Action Group

11810 Kingsway Avenue  
Edmonton, AB T5G 0X5  
Tel: 780-452-9955  
Fax: 780-413-9918

### Prepared by:



PRYDE SCHROPP McCOMB INC.  
AVIATION GROUP

#### Pryde Schropp McComb, Inc.

204-17707 105 Avenue  
Edmonton, AB T5S 1T1  
Tel: 780-444-1133  
Fax: 780-484-0877

Revision No. 3  
February 18, 2003  
Project No. 11451

*Alberta Regional/Local Airport Inventory Study*  
Airport Summary Report

## Whitecourt Airport (YZU)

### General Info

Whitecourt (YZU)  
Municipal

Distance From Community (mile): 3.5  
Latitude: 54.1333°, Longitude: -115.6500°

### Owner and Operator Info

Owner: Woodlands County  
Operator: Woodlands County  
Former Ownership: Province of Alberta  
Date of Change: ---

### Contact Info

Mr. Joffre Ouimet  
Administrator  
Woodlands County  
Box 60 #1 Woodlands Lane  
Whitecourt  
T7S 1N3  
(780) 778 8662(780) , Fax: 778 4759

### Airport Organization

Ownership Structure:  
Woodlands County

#### Organizational Structure:

Council/CAO/Director of Infrastructure Services/Airport  
Manager

#### Role of Airport:

Forestry Bomber Base/1 fixed wing company/3 helicopter  
companies/Corporate charters

### Runway Data

Primary: "11-29", 5800x100 (Asphalt)  
Fair condition; replacement 2005  
(\$2048000)

Secondary: ---

### Taxiway Data

Primary: "Carson/A"; 400x75 (Asphalt)

Secondary: "Berlin/B"; 475x50 (Asphalt)  
Fair condition;

Third: "Athabasca/C"; 425x50 (Asphalt)  
Fair condition;

Fourth: ---

### Apron Data

Primary: "Terminal"; 350x250 (Asphalt)  
fair condition;

Secondary: "Bomber Base"; 560x200 (Asphalt)

### Landside Facility Data

Entrance Road: size 10meter top; type Pavement;

Parking Lot: size 50 Stalls; type Gravel;

Fencing: size 6' high; type page wire;

### Building Data

ATB: size 51x63 ft; type wood frame;

Disability Access: ---

Field Electrical Centre: size 18x55 ft; type metal  
frame;

*Alberta Regional/Local Airport Inventory Study*  
 Airport Summary Report

**Whitecourt Airport (YZU)**

<p><b>Lighting Data</b></p> <p>Primary Edgelighting: TE (Threshold and Runway End)              constructed 1999; good condition;              replacement 2005 (\$370000)</p> <p>Approach Slope Indicator 1: V1 (2-BAR VASIS - Aircraft up to 1</p> <p>Approach Slope Indicator 2: V1 (2-BAR VASIS - Aircraft up to 1</p> <p style="text-align: center;">ARCAL: Type: "K"; freq 122.3</p> <p>Windsock: 2 windsocks;              good condition; replacement 2005</p>	<p><b>Water / Sewer Data</b></p> <p>Water Supply: Well; poor condition;</p> <p>Sewage: ---</p> <p><b>Vicinity Protection,              Caveat, and Right of Way</b></p> <p>Vicinity Protection: Yes              Caveat: Yes              Right of Way: Yes</p>
--	---

<p><b>Drainage Data</b></p> <p>Surface: size 4; <span style="float: right;">Subsurface: size 400;</span></p>
--

<b>Peak Period Info</b>		Spring	Summer	Fall	Winter	Average
Peak Apron Aircraft Parked:		10	10	10	10	10
Design Aircraft for Airport:		---				

## Whitecourt Airport (YZU)

### Onsite Business Data

FBO: Yes, 1; Airbourne	AC Maintenance: Yes, 1; Airborne Minor repairs
Industrial Buildings: Yes, 1; Woodland County Shop	Crop Spraying Activities: Temporary; 2; Taiga, Highland
Hangars: Yes, 10; Airbourne, Taiga, Highland, Larry McConnel, Sykvua Veroin	Chemicals Stored on site: none

### Operation and Maintenance Budget

	1997	1998	1999	2000	2001
Total Annual Maintenance Budget					

### Economic Activity Information

Road Distance to Nearest Airport MedEvac Service: 3  
 Road Distance to Nearest Airport Cargo Service: 3  
 Road Distance to Nearest Airport AME Service: 3  
 Road Distance to Nearest Airport Fire Suppression Service: 3  
 Major Economic Industries in Region: Oil & Gas/Lumber/Forestry/Tourism  
 How is the Airport Vital to the Region: Transporting freight and customers for regional industry, which in turn brings business to the community. Large employee base

### Airport Activity Info

	1997	1998	1999	2000	2001
Annual Aircraft Movements:					
Annual Passenger Movements:					

### Commercial Airline Info

---

### Airport Revenue Data

	1997	1998	1999	2000	2001
Total Annual Revenue:					

### Airport Expenditure Data

	1997	1998	1999	2000	2001
Total Annual Expenditure					

*Alberta Regional/Local Airport Inventory Study*  
 Airport Summary Report

Whitecourt Airport (YZU)

<b>Historic Capital Expenditures</b>			
Year	Project Name	Funding Source	Description
1994		Provincial	Timber clearing in approach areas
1993		Provincial	Installation of Microwave Landing System
1993		Provincial	Purchase and install additional displaced threshold lighting
1993		Provincial	Taxiway paving survey
1992		Provincial	Purchase Microwave Landing System
1988		Provincial	Runway overlay and drainage improvements
1987		Provincial	Runway drainage repairs
1986		Provincial	Expand parking apron and development area
1985		Provincial	Development area expansion
1984		Provincial	Development area, VASIS installation
1983		Provincial	Fencing, clearing and VASIS materials
1978		Provincial	Final paving, lighting, Maintenance Garage and Air Terminal Building
1977		Provincial	Completion of base preparation
1976		Provincial	Initial grading, base and air tanker base development

# ALBERTA REGIONAL/LOCAL AIRPORT INVENTORY STUDY ASSESSMENT OF FACILITIES

---

## AIRPORT INFORMATION REPORT - 2002 ZAMA AIRPORT (CEX5)

---



*Zama Airport Aerial Photographs taken August 21, 2002*

---

### Airport Contact Information:

Municipal District #23  
Zama, AB T0H 4E0  
Tel: (780) 683 2378  
Fax: (780) 683 2450

### Prepared for:



**Aviation Strategy Action Group**  
11810 Kingsway Avenue  
Edmonton, AB T5G 0X5  
Tel: 780-452-9955  
Fax: 780-413-9918

### Prepared by:



PRYDE SCHROPP MCCOMB INC.  
AVIATION GROUP

**Pryde Schropp McComb, Inc.**  
204-17707 105 Avenue  
Edmonton, AB T5S 1T1  
Tel: 780-444-1133  
Fax: 780-484-0877

Revision No. 3  
February 18, 2003  
Project No. 11451

Alberta Regional/Local Airport Inventory Study  
Airport Summary Report

Zama Airport (EX5)

<b>General Info</b> Zama (EX5)	Distance From Community (mile): Latitude: 59.1500°, Longitude: -118.7000°
-----------------------------------	--

<b>Owner and Operator Info</b> Owner: --- Operator: --- Former Ownership: --- Date of Change: ---
---

<b>Contact Info</b> Municipal District #23 Box 11 Zama T0H 4E0 (780) 683 2378(780) , Fax: 683 2450
---

<b>Airport Organization</b> Ownership Structure: ---  Organizational Structure: ---  Role of Airport: ---
---

<b>Runway Data</b> Primary: "16-34", 2460x100 (Oiled Gravel) Poor condition;  Secondary: ---
--

<b>Taxiway Data</b> Primary: ---  Secondary: ---  Third: ---  Fourth: ---
--

<b>Apron Data</b> Primary: ---  Secondary: ---
---

<b>Landside Facility Data</b> Entrance Road: ---  Parking Lot: ---  Fencing: ---
---

<b>Building Data</b> ATB: ---  Disability Access: ---  Field Electrical Centre: ---
--



Zama Airport (EX5)

**Lighting Data**  
Primary Edgelifting: ---  
  
Approach Slope Indicator 1: ---  
  
Approach Slope Indicator 2: ---  
  
ARCAL: Type: ---  
Windssock: 1 windsocks;  
fair condition;

**Water / Sewer Data**  
Water Supply: ---  
  
Sewage: ---

**Vicinity Protection,  
Caveat, and Right of Way**  
Vicinity Protection: No  
Caveat: No  
Right of Way: No

**Drainage Data**  
Surface: --- Subsurface: ---

**Peak Period Info**

	Spring	Summer	Fall	Winter	Average
Peak Apron Aircraft Parked:					
Design Aircraft for Airport:					---

## Zama Airport (EX5)

### Onsite Business Data

FBO: No	AC Maintenance: No
Industrial Buildings: No	Crop Spraying Activities:
Hangars: No	Chemicals Stored on site:

### Operation and Maintenance Budget

	1997	1998	1999	2000	2001
Total Annual Maintenance Budget					

### Economic Activity Information

### Airport Activity Info

	1997	1998	1999	2000	2001
Annual Aircraft Movements:					
Annual Passenger Movements:					

### Commercial Airline Info

---

### Airport Revenue Data

	1997	1998	1999	2000	2001
Total Annual Revenue:					

### Airport Expenditure Data

	1997	1998	1999	2000	2001
Total Annual Expenditure					

*Alberta Regional/Local Airport Inventory Study*  
Airport Summary Report

Zama Airport (EX5)

---

<b>Historic Capital Expenditures</b>			
Year	Project Name	Funding Source	Description

# ALBERTA REGIONAL/LOCAL AIRPORT INVENTORY STUDY ASSESSMENT OF FACILITIES

---

## AIRPORT INFORMATION REPORT - 2002 ZAMA LAKE AIRPORT (CFT9)

---



*Zama Lake Airport Aerial Photographs taken August 21, 2002*

---

### Airport Contact Information:

Ms. Wendy Woolf  
Apache  
Zama, AB T0H 4E0  
Tel: (780) 683 8000  
Fax: (780) 683 2251

### Prepared for:



**Aviation Strategy Action Group**  
11810 Kingsway Avenue  
Edmonton, AB T5G 0X5  
Tel: 780-452-9955  
Fax: 780-413-9918

### Prepared by:



PRYDE SCHROPP McCOMB INC.  
AVIATION GROUP

**Pryde Schropp McComb, Inc.**  
204-17707 105 Avenue  
Edmonton, AB T5S 1T1  
Tel: 780-444-1133  
Fax: 780-484-0877

Revision No. 3  
February 18, 2003  
Project No. 11451

Alberta Regional/Local Airport Inventory Study  
Airport Summary Report

Zama Lake Airport (FT9)

<b>General Info</b> Zama Lake (FT9) Distance From Community (mile): Latitude: 59.0667°, Longitude: -118.8833°	
<b>Owner and Operator Info</b> Owner: Apache Canada Operator: Same Former Ownership: --- Date of Change: January 1, 2001	<b>Contact Info</b> Ms. Wendy Woolf Apache P.O. Box 25 Zama T0H 4E0 (780) 683 8000(780) , Fax: 683 2251
<b>Airport Organization</b> Ownership Structure: --- Organizational Structure: --- Role of Airport: ---	<b>Runway Data</b> Primary: "12-30", 4300x50 (Asphalt) Poor condition; replacement 2003 (\$759000) Secondary: ---
<b>Taxiway Data</b> Primary: --- Secondary: --- Third: --- Fourth: ---	<b>Apron Data</b> Primary: "1"; poor condition; replacement 2003 (\$65000) Secondary: ---
<b>Landside Facility Data</b> Entrance Road: Parking Lot: Fencing: ---	<b>Building Data</b> ATB: --- Disability Access: --- Field Electrical Centre: ---



## Zama Lake Airport (FT9)

### Onsite Business Data

FBO: No	AC Maintenance: No
Industrial Buildings: No	Crop Spraying Activities:
Hangars: No	Chemicals Stored on site:

### Operation and Maintenance Budget

	1997	1998	1999	2000	2001
Total Annual Maintenance Budget					

### Economic Activity Information

### Airport Activity Info

	1997	1998	1999	2000	2001
Annual Aircraft Movements:					
Annual Passenger Movements:					

### Commercial Airline Info

---

### Airport Revenue Data

	1997	1998	1999	2000	2001
Total Annual Revenue:					

### Airport Expenditure Data

	1997	1998	1999	2000	2001
Total Annual Expenditure					

*Alberta Regional/Local Airport Inventory Study*  
Airport Summary Report

Zama Lake Airport (FT9)

---

**Historic Capital Expenditures**

Year	Project Name	Funding Source	Description