

AD-689792

USAF

Technical Applications Center
ENVIRONMENTAL

ETAC

WORLDWIDE AIRFIELD CLIMATIC DATA

VOLUME VIII PART 2

United States of America
(Rocky Mountains and Northwest Basin)

THIS DOCUMENT HAS BEEN APPROVED FOR
PUBLIC RELEASE AND SALE: ITS DISTRIBUTION
IS UNLIMITED.

79 07 23 004

June 1969

Published volumes of World-Wide Airfield Summaries are available for the following areas:

<u>Volume</u>	<u>Name</u>	<u>Clearinghouse Accession Number</u>
Volume I	Southeast Asia	AD-656-092
Volume II (Parts 1 & 2)	Middle East A002162- A002163	AD-662-405 & AD-662-427
Volume III	Far East	AD-662-426
Volume IV	Canada-Greenland-Iceland	AD-662-424
Volume V	Australia-Antarctica (including So.Pacific Is.)	AD-662-648
Volume VI (Parts 1 & 2)	South America	AD-664-828 & AD-664-829
Volume VII	Central America	AD-671-045
Volume VIII	United States of America	
Part 1	West Coast, Western Mtns. and Great Basin	
Part 2	Rocky Mtns. and Northwest Basin	
Part 3	Central Plains	
Part 4	Great Lakes	
Part 5	Mississippi Valley	
Part 6	Southeastern Region	
Part 7	East Coast and Appalachian Region	
Part 8	Alaska and Hawaii	
Volume IX	Africa	
Part 1	Northern Half	AD-680-433
Part 2	Southern Half	

An additional volume is planned for Europe (Volume X).

WORLDWIDE AIRFIELD CLIMATIC DATA

FOREWORD

This is a part of a series of compilations which is worldwide in scope. It consists of climatological data for selected airfields and for the climatic areas in which they are located. When complete, the series will include data for several thousand stations.

These data were compiled and prepared by the USAF Environmental Technical Applications Center (ETAC), Building 159, Navy Yard Annex, Washington, D. C. 20333. This series is also being published by the U. S. Naval Weather Service, Navy Yard, Washington, D. C. 20390, under the title "U. S. Naval Weather Service World-Wide Airfield Summaries." Copies of this document are obtainable from the Federal Clearinghouse for Scientific and Technical Information (CFSTI), Springfield, Virginia 22151, at a cost of \$3.00 per copy.

WORLD-WIDE AIRFIELD SUMMARIES - - VOLUME VIII

UNITED STATES OF AMERICA PART 2 (ROCKY MOUNTAINS, NORTHWEST BASIN)

INTRODUCTION

This volume provides climatological summaries for airfields and climatic areas in the United States. Summaries are arranged according to numbered climatic areas, and by increasing WMO Station Index Numbers within the climatic areas. An arbitrary station number (indicated by "/") is used where WMO Index Numbers are not assigned. Maps are included to delineate areas and station locations.

Climatic areas have been selected as being nearly homogeneous climatologically, but considerable variation may exist between locations in an area at a specific time because of topography and other factors. Climatological summaries for these areas follow those for the included airfields.

The latitudes and longitudes of the approximate centers of the climatic areas are indicated in the summary headings. The climatic areas are delineated by straight line segments and the positions of the end points are listed.

Blank values in the tables indicate that no data are available, and "0" indicates record is unknown. Local Standard Time is that of the standard time zone, and no adjustment has been made where local deviations exist. Data sources are listed in detail by means of a number system described on the following pages.

The first page of each station summary provides data for the station, and the second page contains information for the airfield area. The values are in mean number of days. Where observations were not available, the information consists of climatological estimates based on data for surrounding stations. In some instances tables may be based on relatively few observations or on somewhat doubtful data, and these should be used with caution.

GLOSSARY OF GENERAL TERMS

AIRFIELD DATA AND AIRFIELD AREA DATA

Climatological data applicable only to a specified airfield. The data consists of statistical parameters based on actual weather observations made at the airfield. If actual weather observations are not available the data consist of estimates of the statistical parameters, prepared by a climatologist, based on actual meteorological data from surrounding weather stations.

CLIMATIC AREA DATA

Climatological data representative of a nearly homogeneous climatic area. The data are average (or representative) values based on a sample of climatological data available from weather stations within the area. The area data do not imply that the specific condition simultaneously exists at all locations within a country or large climatic area. In rolling and mountainous terrain there may be considerable variation in the data from one location to another within the climatic area.

LOCAL STANDARD TIME

Standard time applicable to a 15 deg. meridional zone. (Zones proceed east and west from the zone centered on the prime meridian and extending from 00730E to 00730W.) No consideration is given to local deviations from the 15 deg. zone boundaries.

AIRFIELD PARAMETERS

ABSOLUTE MAXIMUM (MINIMUM) TEMPERATURE-DEG. F.

The highest (lowest) temperature observed in the specified month during the whole period for which observations are available.

MEAN DAILY MAXIMUM (MINIMUM) TEMPERATURE-DEG. F.

The average of all the daily maximum (minimum) temperatures observed in the specified month.

MEAN NO. DAYS WITH MAXIMUM TEMPERATURE GREATER THAN 90 DEG. F.

The average of the number of days in the specified month on which the maximum temperature was observed to be equal to or greater than 90 deg. F.

MEAN NO. DAYS WITH MINIMUM TEMPERATURE LESS THAN 32 DEG. F (LESS THAN 0 DEG. F.).

The average of the number of days in the specified month on which the minimum temperature was observed to be equal to or less than 32 deg.F.(0 deg.F.).

MEAN DEW POINT TEMPERATURE-DEG. F.

The average of all hourly dew point temperatures observed in the specified month.

MEAN RELATIVE HUMIDITY-PERCENT

The average of all hourly relative humidity values observed in a specified month.

MEAN PRESSURE ALTITUDE-FEET

The average station pressure observed at the airfield in the specified month converted to an altitude by using the U. S. Standard Atmosphere.

MEAN MONTHLY PRECIPITATION-INCHES

The average of the monthly total amount of all forms of precipitation, reduced to its liquid equivalent, observed in the specified month.

MEAN MONTHLY SNOWFALL-INCHES

The average of the monthly total amount of snowfall observed in the specified month.

MEAN NO. DAYS WITH PRECIPITATION GREATER THAN 0.1 INCH (SNOWFALL GREATER THAN 1.5 INCHES)

The average of the number of days in the specified month on which the daily amount of precipitation (snowfall) was observed to be equal to or greater than 0.1 inch (1.5 inches).

MEAN NO. DAYS WITH AN OCCURRENCE OF VISIBILITY LESS THAN 0.5 MILE

The average of the number of days in the specified month on which there was at least one observation of visibility less than 0.5 mile.

MEAN NO. DAYS WITH THUNDERSTORMS

The average of the number of days in the specified month on which the weather observer heard thunder.

PERCENT FREQUENCY SURFACE WIND SPEED GREATER THAN 16 KNOTS (GREATER THAN 27 KNOTS)

The frequency, expressed as a percent of the total number of hourly weather observations considered, during the specified month, in which the surface wind speed was observed to be greater than 16 knots (27 knots).

PERCENT FREQUENCY CEILING LESS THAN 5,000 FEET OR VISIBILITY LESS THAN 5 MILES

The frequency, expressed as a percent of the total number of hourly weather observations considered, during the specified month, in which the ceiling was observed to be less than 5,000 feet and/or the visibility was observed to be less than 5 miles.

PERCENT FREQUENCY CEILING LESS THAN 1,500 FEET (LESS THAN 300 FEET) OR VISIBILITY LESS THAN 3 MILES (LESS THAN 1 MILE)

The frequency, expressed as a percent of all the hourly weather observations considered, in a specified three-hourly period during the day for a specified month in which the ceiling was observed to be less than 1,500 feet (300 feet) and/or the visibility was observed to be less than three miles (one mile).

PARAMETERS FOR AIRFIELD AREA AND CLIMATIC AREA

MEAN NO. DAYS WITH CEILING GREATER THAN 1,000 FEET (GREATER THAN 2,500 FEET, GREATER THAN 6,000 FEET, ETC.) AND VISIBILITY GREATER THAN 3 MILES

The average of the number of days when, at a specified hour during the day in the specified month, the ceiling was observed to be equal to or greater than 1,000 feet (2,500 feet, 6,000 feet, etc.) and the visibility was observed to be equal to or greater than three miles.

MEAN NO. DAYS WITH CEILING GREATER THAN 2,000 FEET AND VISIBILITY GREATER THAN 3 MILES AND SURFACE WIND LESS THAN 10 KNOTS

The average of the number of days when, at a specified hour during the day in the specified month, the ceiling was observed to be equal to or greater than 2,000 feet, the visibility was observed to be equal to or greater than three miles, and the surface wind speed less than ten knots.

MEAN NO. DAYS WITH SURFACE WIND GREATER THAN 16 KNOTS AND NO PRECIPITATION

The average of the number of days when, at a specified hour during the day in the specified month, the surface wind speed was observed to be greater than 16 knots, and there was no precipitation.

MEAN NO. DAYS WITH SURFACE WIND 4-10 KNOTS AND TEMPERATURE 33-89 DEG. F. AND NO PRECIPITATION

The average of the number of days when, at a specified hour during the day in the specified month, the surface wind speed was equal to or greater than four knots, but not greater than ten knots, the temperature was equal to or greater than 33 deg. F. but not greater than 89 deg. F. and there was no precipitation.

MEAN NO. DAYS WITH SKY COVER LESS THAN 0.3 AND VISIBILITY GREATER THAN 3 MILES

The average of the number of days when, at a specified hour during the day in the specified month, the portion of the sky covered with clouds was observed to be less than 0.3 and the visibility was observed to be equal to or greater than three miles.

AREA PARAMETERS (CLIMATIC AREA ONLY)

MEAN DAILY TEMPERATURE RANGE-DEG. F.

Two temperatures for the specified month: (1) a representative mean daily maximum temperature observed in the area; (2) a representative mean daily minimum temperature observed in the area.

RANGE OF MEAN MONTHLY PRECIPITATION-INCHES

Two mean monthly precipitation amounts for the specified month: (1) the largest mean amount observed in the area; (2) the smallest mean amount observed in the area.

DATA SOURCES

The source from which values were taken can be determined from the column labeled "No. Obs."

- (1) If the number in that column is positive, the data for that line were computer-summarized, and the number given is the number of observations used in the summarization.
- (2) If the number is negative and of three digits or less, the data were hand-copied or estimated as indicated in the following source list.
- (3) If the number is less than minus 500, part of the data are derived from computer-summarized data, and part from the source list number plus 500. For example, if the number is "-528," the source is the extreme of the computer-summarized data compared to source "-28."
- (4) If the number is minus and a four or five digit number, the data were substituted from a representative station nearby and this number is the number of the source station.
- (5) Statistical methods or meteorological relationships were used whenever possible to provide data not available at the National Weather Records Center or in yearbooks and summaries.

SOURCE LIST

- 1 French Equatorial Africa Service Meteorologique - 1950 - 1959
- 2 Climatic Statistics for Selected Stations on Islands of Reunion and Mayotte
- 3 Angola Servico Meteorologico Elmento Meteorologicos - 1942 - 1952
- 4 Algiers, Universite, Institute de Meteorologie, le Climat de L'Algerie
- 5 Algeria Service Meteorologique Bulletin Climatologique Mensual - 1952 - 1960
- 6 World Climatic Data Africa
- 7 Pt. 1 - Algiers Universite Annuaire du Nord - 1945 - 1950
- 8 Climatological Summaries, West Central Africa
- 9 Algeria, Service Meteorologique Resume Mensuel du Temps - 1951 - 1960
- 10 Klimaat Van Suid-Afrika Parts 1 and 9
- 11 Portuguese East Africa Meteorological Data-Mozambique
- 12 Climatologica Summaries-Northern Rhodesia - 1938 - 1948
- 13 Rhodesia Met. Service Climatologica Studies - 1948 - 1960
- 14 Climatological Summaries, Central Africa
- 15 Climatological Normals for Egypt. Cairo - 1950
- 16 Egypt Meteorological Dept. Metro Report
- 17 So. Africa Meteorological Services. (Wx on the coasts of So. Africa-Vol.II)
- 18 Weather on the west coast of Africa 7 to 20 years
- 19 Sudan-Meteorological Service Annual Met Report - 1950 - 1957
- 20 Climatological Summaries. Mali and Mauritania, Africa
- 21 Republique Francaise du Maroc Annales - 1945 - 1953
- 22 French West Africa Service Meteorologique Resume Mensuel des Observations - 1953 - 1954; 1955 - 1957
- 23 Climatological Summaries - Upper Volta Africa
- 24 World Distribution of Thunderstorm Days
- 25 WMO Model "A"
- 26 Climatological Summaries - French Somaliland and Somali Republic, Africa
- 27 Air France, Climatology of Africa

- | | | | |
|----|-------------------------------------------------------------------------------------------------------|----|---------------------------------------------------------------------------------------------------------------|
| 28 | British Meteorological Tables | 44 | India Meteorological Department -
India Weather Review |
| 29 | Statistical Estimate | 45 | Batavia - Rainfall in Indonesia
(Verhandelingen No. 37) |
| 30 | Interpolation | 46 | Turkey-Yillik Meteoroloji Bulteni |
| 31 | Professional Subjective Estimate | 47 | Rainfall Statistics of the British Borneo
Territories |
| 32 | Climatic Norms (Clino) WMD | 48 | Ceylon Meteorological Report - December
1938 - 1949 |
| 33 | CB Climatological Briefs | 49 | Kuwait, Arabia - Climatological Data Annual |
| 34 | CDC WB Climatic Data Card | 50 | Ace Data, computed, derived or substituted
from data available 1964 |
| 35 | N Summary | 51 | Promedios Climatologicos de Venes Uela
Periodo - 1951 - 1960 |
| 36 | Climatological Summaries, Niger, Africa | 52 | Chile Servicio Meteorologico, Anu Ario
Meteorologico, Publication No. 73 |
| 37 | Cape Verdi Islands Servicos de Estatistica
Meteorologia E. Climatologia | 53 | Climate of Ecuador |
| 38 | Malaya-Meteorological Service Summary of
Observations | 54 | Peru Direction General de Meteorologia
Boletin Annual Meteorologico |
| 39 | Revolutionary Government of the Union of
Burma Meteorological Department
Climatological Summary | 55 | Brazil Normais Climatologicas da Area da
Sudene |
| 40 | Vietnam - Direction de La Meteorologie
Resume Mensuel du Temps | 56 | Climatologia de Caile, Fasciculo Valores
Normales de 36 Estaciones Seleceionadas,
Periodo - 1916 - 1945 |
| 41 | Afghanistan Meteorological Institute
Monthly Weather Bulletins | 57 | H. O. Pub No. 527 Weather Summary-Brazil |
| 42 | Lebanon - Service de Climatologie Bulletin
Climatologique Mensuel | 58 | H. O. Pub No. 529 Weather Summary-South
America - - Southern Part |
| 43 | Climatological Tables of Observations in
India (red book) | | |

- 59 Datos Detallados de Climatologia de Venezuela
- 60 Paraguay File
- 61 H.O. Publication No. 530 Weather Summary
- 62 Climatological Summary, Valley of Mexico (Mexico City)
- 63 Argentine Republic Servicio Meteorologico
- 64 Climatological Studies-Weather and Climate of Central America and Mexico-2WG
- 65 Climatological Studies Weather and Climate of West Indies-2WG
- 66 H. O. Pub. No. 528 Weather Summary-South America - - Northern Part
- 67 Climatological Studies-Weather and Climat South America-2WG
- 68 Professional Notes British Meteorological Office
- 69 Geografiska Annaler 37-38 - 1955 - 1956
- 70 H. O. Pub. No. 531 Weather Summary Central America-For Use w/Naval Air Pilot Supplement '8' Northwest Africa
- 71 Meteorological Yearbook Iranian Met. Dept.
- 72 H. O. Pub. No. 532 Weather Summary Mexico
- 73 H. O. Pub. No. 264 Weather Summary-South Africa
- 74 H. O. Pub No. 261 Weather Summary-Supplement 'C' West Central Africa
- 75 H. O. Pub. No. 263 Weather Summary-Supplement 'B' East Central Africa
- 76 H. O. Pub. No. 260 Weather Summary
- 77 Meteorological Data for certain Australian localities
- 78 New Zealand-Meteorological Service Climatological Table - 1951 - 1958
- 79 Ministerie Van Openbare Werken en Verkeer Meteorologische Dienst
- 80 Climate and Meteorology of Australia-1919 - 1951
- 81 Authentic Data, but source unknown
- 82 Summaries of Climatological Observations at New Zealand Stations to 1960
- 83 Relative Humidity at 0900 LST only - reference is the same as 82 above
- 84 Climatological Division Summary (CDC) for Canada, No. 1 thru 13-years 1962 thru 1966
- 85 Climate of British Columbia and the Yukon Territory by W. G. Kendrew and D. Kerr - 1955
- 86 The Climate of Central Canada by W. G. Kendrew and B. W. Currie - 1955

- 87 The Climate of Newfoundland Circular 4019
Cli 30. April 1964
- 88 Servicio Meteorologico Nacional Estadisticas Climatologicas - 1901 - 1950
Pub. B No. 1 and 1941 - 1950 Pub B No. 3
- 89 Anuario Meteorologico 1952, 53, 54
Ministerio de Agricultura Oct. 1955
- 90 Las Precipitaciones en El Uruguay, 1965
- 91 Revista Meteorologica, Sumario, Anos 1944
al 1956 Montevideo 1957
- 92 Climatological Data for Sonora, Northern
Sinaloa, Baja, Calif., Univ. of Ariz.,
Tech. Rpt. Nos. 14, 15, 1 Oct 1964
- 93 Avg. Climatic Water Balance Data of the
Continents, Part IV, Australia, New Zealand
and Oceania, 1963
- 94 Book of Normals - No. 1, Rainfall,
Melbourne, 1951
- 95 Climatological Studies, Wea. and Clim.
Pacific Islands, Hqs, 2nd Wea Gp F-8
- 96 Climate of the Horow Henua Lowlands New
- 97 Weather Summaries, Pacific and Alaska, Hydrographic Office H.O. Nos. W-270,
W-271, 272, 273, 275, 276, 526, yrs. 1943-4
- 98 Climatic Table for Japan Area Parts I-II
- 99 The Climate of Japan Vol. IV No. 2, 1931
- 100 Climatic Tables of Japan, Parts 1-5 1931-60
- 101 Climatological Data for Antarctic Stations No. 1-8, 1962-66. (Mean monthly precip ETAC computed from mean monthly snowfall with water equivalent basis of 10 ins of snow equal 1 in of precip).
- 102 Anare Data Reports, Series D, Meteorology,
No. 81, XIII, XII, Melbourne, 1963-5.
- 103 Meteorological and Radiational Regimes of
Antarctica, U.S. Dept. of Commerce 1964
- 104 Data from Polar Meteorology Section W.B.
- 105 Climatic Summaries for Canada 1947-1954
- 106 Climatic Summaries for Canada, Vol. II,
1948
- 107 Climate of the Canadian Arctic Archipelago,
1951
- 108 Temperature Normals, Averages and Extremes
in the Northwest Territories during the
period 1931 to 1960
- 109 Averages and Extremes of Climatic Data during
1951-1960 for selected Canadian Arctic
stations, 1963
- 110 Canada Met. Branch, Temperature Extremes,
1966
- 111 Avg. Climatic Water Balance Data of the
Continents, Part VI No. America, 1964

- 112 Canada Met. Branch, Monthly Record 1955-1965
- 113 Climatic Summary of the United States Supplement for 1951-through 1960
- 114 Climat. Studies, Hdqs. 19th AF, Alaska G-4, 1960
- 115 Climatological Summary, WB, Alaska, Means and Extremes for period of record thru 1952
- 116 Local Climatological Data, Annual Summary w/ Comparative Data, ESSA, 1966
- 117 Uniform Summary of Surface Wea. Obs.
- 118 Macro and Micro Climatology of the Arctic Slope of Alaska. US Army Tech Report EP-139, Natick Labs, 1960
- 119 Temperatures of Northern America, Hdqs. Quartermaster, US Army, Research Report RER-9, Natick Labs, 1955
- 120 Supplement to Bulletin W, Climatic Summary of the U.S. for 1931 thru 1952
- 121 Hydrographic Institute of the Yugoslav Navy, Met Division, 1946
- 122 Average Climatic Water Balance Data of the Continents, Part V, Europe N.J., 1964
- 123 Meteorology of the Arctic, OPNAV P03-3. March 1956
- 124 Temperatures in Slovenia, Slovenska Akademija. Ljubljana 1965
- 125 Precipitations en Yougoslovie. 1925-40. Belgrad, 1957
- 126 Prilozi Rosnavanju Klime Jugoslavije 1, Belgrad, 1957
- 127 Great Brit. Aviation Meteorological Report No. 19 (Yugoslavia). 1943
- 128 Ireland Met. Service. Monthly Wea. Report 1949-1952
- 129 Ireland Met. Service. Monthly Wea. Report 1958-1962
- 130 Climatological Summaries, Western Coastal Africa
- 131 Climatological Summaries, Tanganyika, Uganda and Kenya, Africa
- 132 Madagascar Meteorologique Service Publications Nos. 10,12,14,15,17,18,20-28.
- 133 O Clima de Portugal Fasciculo XIV. Lisboa 1965
- 134 Weather and Climate at Addis Ababa, Dire Dawa and Jimma, April 1965
- 135 Rhodesia and Nyasaland Climate Handbook Supplement 2
- 136 Rhodesia and Nyasaland Climate Information Sheets No. 1
- 137 Escuisse Climatographique de la Belgique, Brussels, 1947
- 138 Danmarks Kuima, 1933

- 139 General Climatic Data for Spain 2WW 1955
- 140 Memorial de la Meteorologie Nationale No. 50. Climatologie de la France Paris 1967
- 141 Klimakunde des Deutschen Reiches. Vol II Berlin, 1939
- 142 Statistiche Meteorologiche Relative Alle Principali Localita Italiane, Part 2 Roma, 1962
- 143 Climatological Summaries for Air Navigation in Norway, Vol. No. 6 Bardufoss Airport April 1960
- 144 Klimatabeller for Landbruket, Oslo 1955
- 145 Agricultural Climatology of Sweden and its Agro-Climatic Analogues in North America, No. 11 1950
- 146 Das Klima Der Schweiz, Mauer, Billwiller, Hess 1909
- 147 Averages of Humidity for the British Isles, Met Office, London, M.O. 421, 1938
- 148 Weather in the Home Waters and N.E. Atlantic, Met. Office, London M.O. 446, 1943
- 149 Monographies de la Meteorologie Nationale, No. 55. Valeurs Normales des Hauteurs de Precipitations en France. (1931-1960 and 1901-1950). Paris, 1966
- 150 Monographies de la Meteorologies Nationale. No. 59. Elements Climatologiques Concernant Les Cotes de la France Metropolitaine, Paris 1967
- 151 Averages of Rainfall for Great Britain and Northern Ireland. 1916-1950 M.O. 635, 1958
- 152 Averages of Temperature for Great Britain and Northern Ireland. 1931-60 M.O. 735, 1963
- 153 Etudes Sur le Climat de la France, Vol I Paris, 1904
- 154 Monographies de la Meteorologie Nationale No. 30. Valeurs Normales des Temperatures en France (1921-1950). Paris, 1962

INDEX

STATION INDEX

WORLD-WIDE AIRFIELD SUMMARIES - VOLUME VIII

UNITED STATES OF AMERICA - PART 2

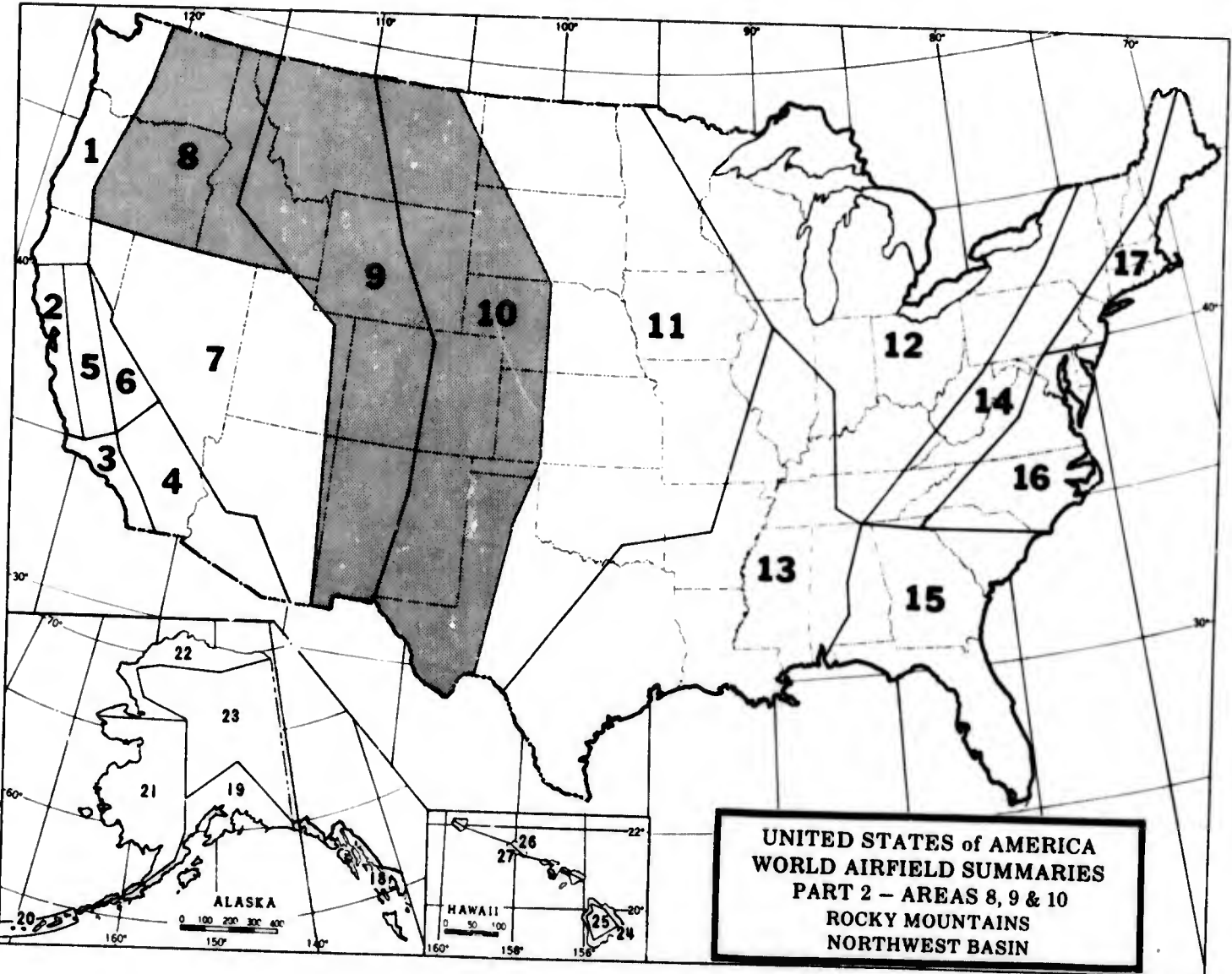
STATION NO./NAME	PAGE NO.	STATION NO./NAME	PAGE NO.
NORTHWEST BASIN (Climatic Area 8)			
75187/ Macdoel/Butte Valley	Cal 1	75053/ La Grande	Ore 61
72586 Gooding Mun	Ida 3	75064/ Ontario Mun	Ore 63
72681 Boise Mun	Ida 5	76065/ Boardman Flight Strip	Ore 65
72783 Lewiston-Nez Perce	Ida 7	75072/ Hood River County	Ore 67
73615/ Burley Mun	Ida 9	75076/ Bend Mun	Ore 69
73626/ Mountain Home AFB	Ida 11	75077/ Roberts	Ore 71
75026/ Craigmont	Ida 13	75188/ Klamath Falls/ Kingsley AFB	Ore 73
75043/ Hazelton Mun	Ida 15	75490/ Redmond City/County	Ore 75
75045/ Coeur D'Alene	Ida 17	75491/ Condon	Ore 77
75048/ Buhl Mun	Ida 19	75493/ John Day	Ore 79
75054/ Kamiah Mun	Ida 21	75494/ Joseph Mun	Ore 81
75060/ Sandpoint City/County	Ida 23	72781 Yakima Mun	Wash 83
75061/ St Maries Mun	Ida 25	72782 Ellensburg Mun	Wash 85
75248/ Nezperce	Ida 27	72785 Spokane Intl	Wash 87
75249/ Kooskia Mun	Ida 29	72789 Omak	Wash 89
75336/ Boundary County	Ida 31	73722/ Spokane/Felts Fld	Wash 91
75337/ Caldwell Mun	Ida 33	73723/ Walla Walla City	Wash 93
75339/ Emmett Mun	Ida 35	73728/ Fairchild	Wash 95
75341/ Glens Ferry Mun	Ida 37	75034/ Ephrata Mun	Wash 97
75342/ Idaho County	Ida 39	75035/ Moses Lake/Larson AFB	Wash 99
75343/ Jerome County	Ida 41	75038/ Pullman/Moscow	Wash 101
75345/ McCall	Ida 43	75066/ Pasco Mun	Wash 103
75346/ Twin Falls Mun	Ida 45	75067/ Richland AEC	Wash 105
75452/ Thompson Falls	Mont 47	75189/ Wenatchee/Pangborn Fld	Wash 107
72589 Lakeview Mun	Ore 49	Climat	109
72683 Burns Mun	Ore 51		
72688 Pendleton Mun	Ore 53	ROCKY MOUNTAINS (Climatic Area 9)	
73623/ Baker Mun	Ore 55	75096/ Window Rock	Ariz 110
73624/ The Dalles Mun	Ore 57	72462 Alamosa Mun	Colo 112
75044/ Alkali Lake	Ore 59		

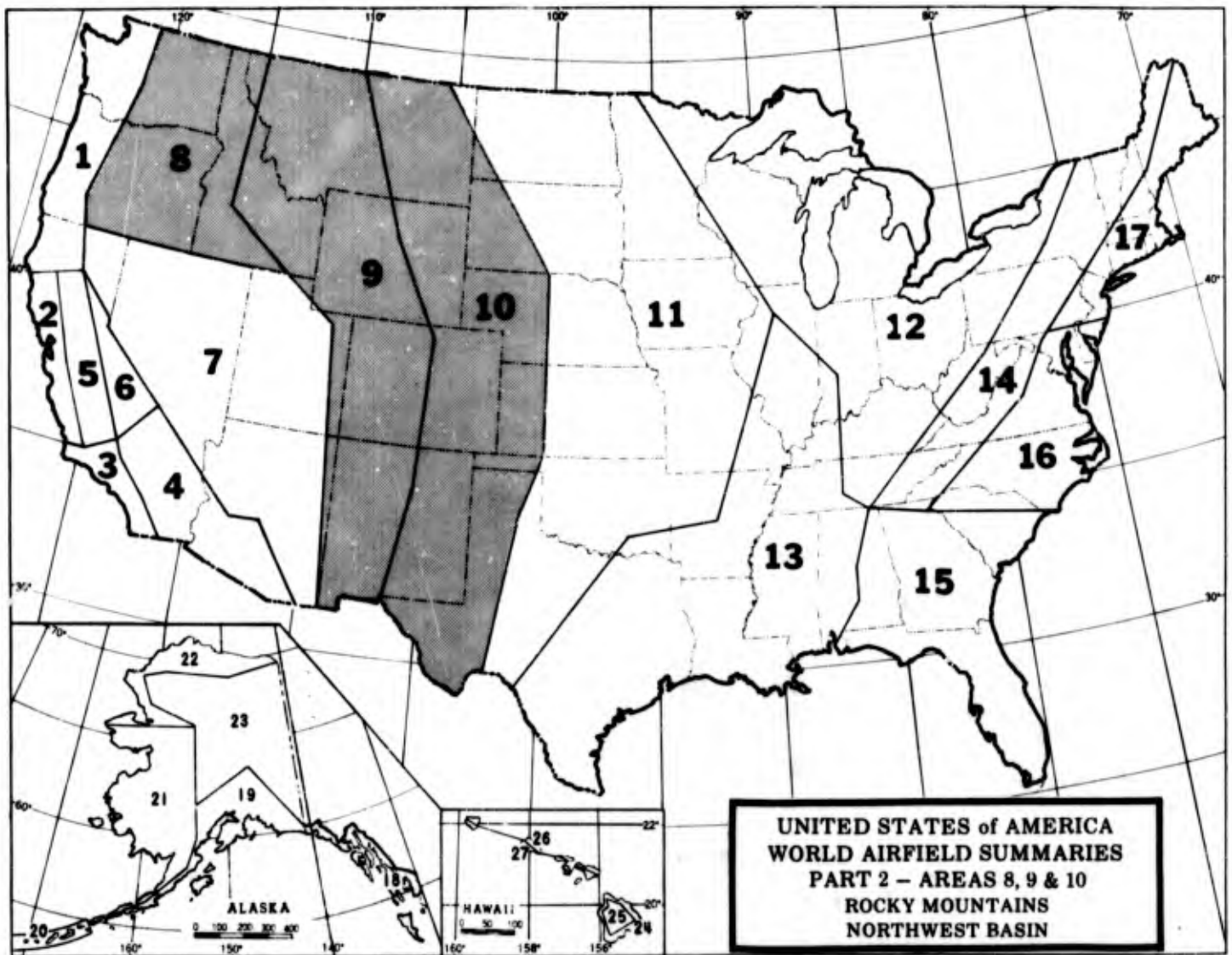
STATION NO./NAME	PAGE NO.	STATION NO./NAME	PAGE NO.				
ROCKY MOUNTAINS (Climatic Area 9 cont.)							
72467	Leadville/Lake County	Colo	114	72679	Butte/Silver Bow County	Mont	184
72476	Grand Junction/Walker Fld	Colo	116	72772	Helena City/County	Mont	186
72571	Craig Mun	Colo	118	72773	Missoula County	Mont	188
73141/	Blanca	Colo	120	72775	Great Falls Intl	Mont	190
73142/	Del Norte Mun	Colo	122	72779	Kalispell/Flathead County	Mont	192
73145/	Delta/Blake Fld	Colo	124	73707/	Cut Bank	Mont	194
73148/	Cortez/Montezuma County	Colo	126	73708/	Lewistown Mun	Mont	196
73435	Eagle County	Colo	128	73712/	Dillon	Mont	198
75297/	Aspen/Pitkin County	Colo	130	73729/	Great Falls/Malmstrom AFB	Mont	200
75298/	Artesia Airport	Colo	132	75024/	Roundup	Mont	202
75299/	Buena Vista Mun	Colo	134	75037/	Chester	Mont	204
75304/	Garfield County	Colo	136	75042/	Bozeman/Gallatin Fld	Mont	206
75305/	Granby/Grand County	Colo	138	75046/	Valier	Mont	208
75307/	Gunnison/County	Colo	140	75051/	Hot Springs	Mont	210
75308/	Salida/H Alexandria Fld	Colo	142	75052/	Ronan	Mont	212
75309/	Hermit Lakes	Colo	144	75055/	Harlowton Mun	Mont	214
75310/	Hopkins/Montrose	Colo	146	75059/	Hamilton	Mont	216
75311/	Lama	Colo	148	75062/	Twin Bridges	Mont	218
75312/	La Plata Fld	Colo	150	75063/	Whitehall FAA	Mont	220
75315/	Meeker Mun	Colo	152	75433/	Big Timber	Mont	222
75317/	Montrose County	Colo	154	75434/	Briggs	Mont	224
75319/	Rangely	Colo	156	75435/	Choteau	Mont	226
75320/	San Luis Valley	Colo	158	75436/	Columbus	Mont	228
72578	Pocatello Mun	Ida	160	75437/	Conrad	Mont	230
72686	Salmon	Ida	162	75438/	Dell Flight Strip	Mont	232
73616/	Malad City	Ida	164	75441/	Jackson/Hirschy	Mont	234
73713/	Idaho Falls/Fanning Fld	Ida	166	75443/	Leadore	Mont	236
75047/	Dubois Mun	Ida	168	75444/	Lincoln	Mont	238
75049/	Blackfoot Mun	Ida	170	75445/	Livingston/Mission Fld	Mont	240
75057/	Preston	Ida	172	75446/	Plains	Mont	242
75338/	Challis	Ida	174	75448/	Red Lodge	Mont	244
75340/	Friedman Memorial	Ida	176	75449/	Shelby	Mont	246
75344/	Mackay	Ida	178	75451/	Browning/Starr School	Mont	248
72676	West Yellowstone	Mont	180	75453/	Townsend	Mont	250
72677	Billings/Logan Fld	Mont	182	72272	Silver City/Grant County	NM	252
				72365	Albuquerque	NM	254
				73110/	Albuquerque/Coronado	NM	256

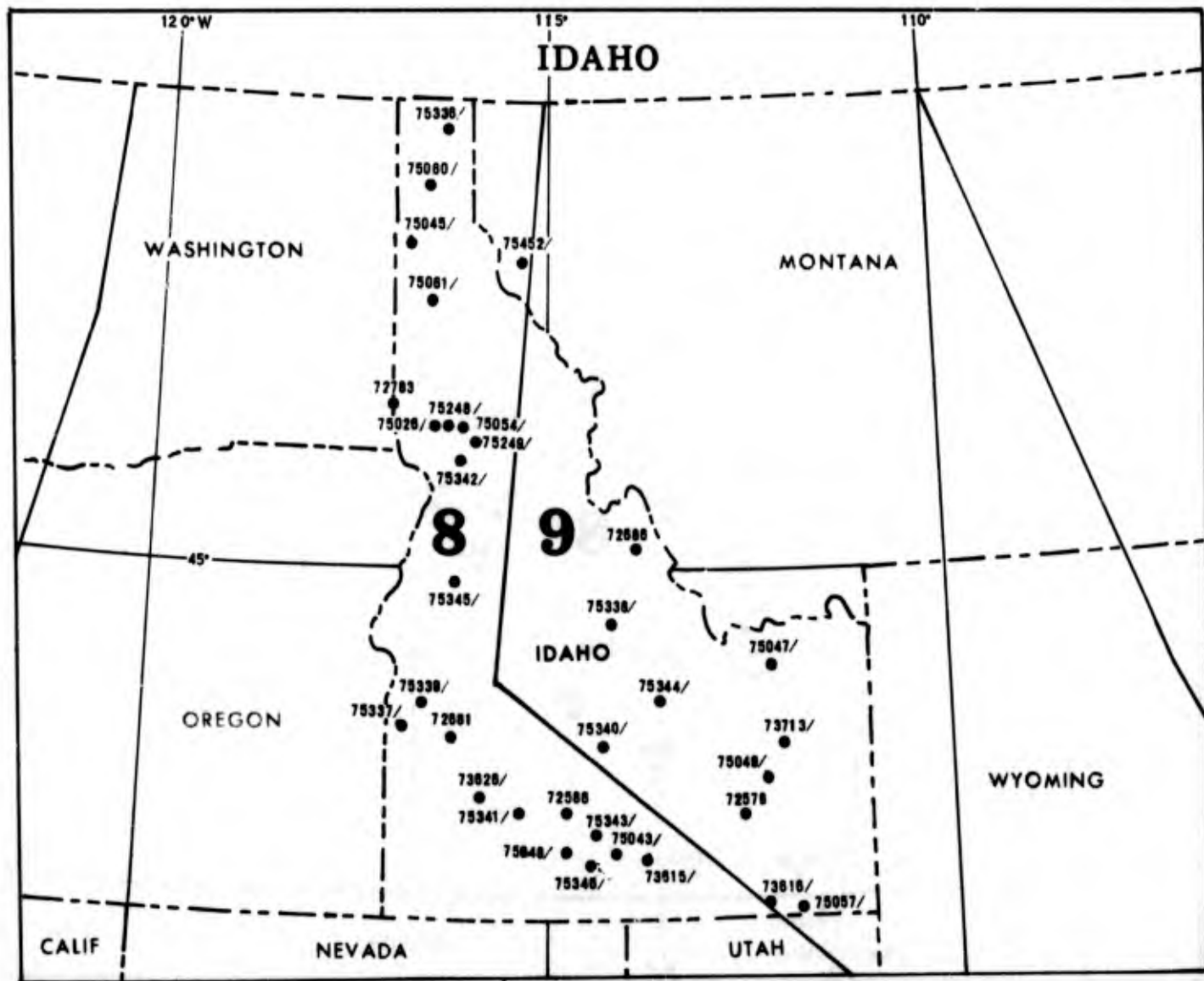
STATION NO./NAME	PAGE NO.	STATION NO./NAME	PAGE NO.
ROCKY MOUNTAINS (Climatic Area 9 cont.)			
73129/ Las Cruces Mun NM	258	75569/ Kemmerer Mun Wyo	326
73138/ Alameda NM	260	75570/ Lovell/Cowley/Byron Wyo	328
73139/ Albuquerque/West Mesa NM	262	75573/ Powell Mun Wyo	330
73140/ Columbus NM	264	75574/ Shoshoni Mun Wyo	332
73237/ Santa Fe Country NM	266	75575/ Pinedale/Wenz Fld Wyo	334
73244/ Truth or Consequences NM	268		336
73246/ Deming Mun NM	270	PLATEAU (Climatic Area 10)	
73327/ Grants Mun NM	272	72463/ Lamar Mun Colo	337
73328/ Farmington Mun NM	274	72464/ Pueblo Memorial Colo	339
75095/ Gallup/McKinley County NM	276	72466/ Colorado Springs/Peterson Colo	341
75236/ Zuni NM	278	72469/ Denver/Stapleton Airfld Colo	343
75237/ Kirtland/Kirtland AFB NM	280	73115/ Boulder Colo	345
75241/ Las Cruces East NM	282	73116/ East Colfax Colo	347
75466/ Socorro Mun NM	284	73128/ Ft Carson/Butts AAF Colo	349
73146/ Grand County Utah	286	73143/ Ft Collins/Christman Fld Colo	351
75540/ Canyonlands Fld Utah	288	73144/ Broomfield/Jefferson County Colo	353
75543/ Vernal Utah	290	73147/ Wallensburg/Johnson Fld Colo	355
72574/ Rock Springs Mun Wyo	292	73424/ La Junta Mun Colo	357
72576/ Lander/Hunt Fld Wyo	294	73425/ Trinidad Mun Colo	359
72577/ Big Piney Mun Wyo	296	73444/ Denver/Lowry AFB Colo	361
73614/ Worland Mun Wyo	298	73445/ Denver/Buckley ANGB Colo	363
73617/ Evanston Mun Wyo	300	73536/ Akron/Washington County Colo	365
73618/ Rawlins Mun Wyo	302	75013/ Brush Mun Colo	367
73619/ Laramie Wyo	304	75014/ Cass Fld Colo	369
75019/ Riverton Mun Wyo	306	75023/ Sterling/Crosson Fld Colo	371
75020/ Silver Spur Wyo	308	75097/ Pueblo/Broadacre Colo	373
75029/ Saratoga/Shively Fld Wyo	310	75300/ Columbine Colo	375
75030/ Thermopolis/Hot Spring County Wyo	312	75301/ Denver/Douglas Colo	377
75224/ Fort Bridger FAA Wyo	314	75302/ Fremont County Colo	379
75562/ Afton Mun Wyo	316	75303/ Loveland Mun Colo	381
75563/ Big Horn County Wyo	318	75306/ Greeley Mun Colo	383
75565/ Cody Mun Wyo	320	75313/ Limon Mun Colo	385
75566/ Green River Wyo	322	75314/ Longmont Mun Colo	387
75568/ Jackson/Jackson Hole Wyo	324	75316/ Rocky Ford/Mellon Fld Colo	389

STATION NO./NAME		PAGE NO.		STATION NO./NAME		PAGE NO.	
PLATEAU (Climatic Area 10 cont.)				73113/	Clovis Mun	NM	463
75318/	Denver/Sky Ranch	Colo	391	73114/	Artesia Mun	NM	465
72465	Goodland Mun	Kan	393	73117/	Fort Sumner	NM	467
73120/	Liberal Mun	Kan	395	73133/	El Paso/Sunland Airpark	NM	469
73426/	Garden City	Kan	397	73226/	Carlsbad Mun	NM	471
75368	Colby Mun	Kan	399	73227/	Hobbs Mun	NM	473
75376/	Hutton	Kan	401	73238/	Las Vegas	NM	475
75577/	New Garden City	Kan	403	73240/	Tucumcari Mun	NM	477
72768	Glasgow Mun	Mont	405	73292/	Clovis/Cannon AFB	NM	479
72777	Havre City/County	Mont	407	73297	Alamogordo/Holloman AFB	NM	481
73730/	Glasgow	Mont	409	73924/	Roswell/Walker AFB	NM	483
75025/	Malta	Mont	411	75093/	Hobbs/Lea County	NM	485
75027/	McCone County	Mont	413	75467/	Ruidoso Mun	NM	487
75028/	Miles City	Mont	415	72368	Guymon	Okla	489
75182/	Scobey	Mont	417	72662	Rapid City Mun	SD	491
75183/	Wolf Point	Mont	419	73627/	Rapid City/Ellsworth AFB	SD	493
75230/	Glasgow	Mont	421	75015/	Black Hills AAF	SD	495
75432/	Baker Mun	Mont	423	75016/	Hot Springs Mun	SD	497
75439/	Forsyth Mun	Mont	425	72265	Midland Air Term	Tex	499
75440/	Glendive	Mont	427	72267	Lubbock Mun	Tex	501
75442/	Jordan	Mont	429	72270	El Paso Intl	Tex	503
75447/	Opheim	Mont	431	72363	Amarillo Mun	Tex	505
75450/	Ashland/St Labre	Mont	433	73119/	El Paso/Biggs AFB	Tex	507
72562	North Platte/Lee Bird Mun	Neb	435	73121	Perryton Mun	Tex	509
72563	Sidney Mun	Neb	437	73122/	Brownfield/Terry County AF Aux	Tex	511
72566	Scottsbluff Mun	Neb	439	73123/	Andrews/County	Tex	513
72567	Valentine Mun	Neb	441	73124/	Odessa/Ector County	Tex	515
73534/	Chadron Mun	Neb	443	73125/	Midland Airpark	Tex	517
73537/	Imperial Mun	Neb	445	73126/	Pecos Mun	Tex	519
73538/	Alliance Mun	Neb	447	73127/	Fort Stockton/Pecos County	Tex	521
73541/	McCook Mun	Neb	449	73130/	Plainview/Hale County	Tex	523
75227/	Alliance	Neb	451	73131/	Lamesa Mun	Tex	525
75456/	McCook/Home	Neb	453	73132/	Fabens	Tex	527
75458/	McCook/State	Neb	455	73131/	Dumas Mun	Tex	529
72268	Roswell Mun	NM	457	73135/	Hereford Mun	Tex	531
72367	Clayton Mun	NM	459	73136/	Pampa/Perry Lefors Fld	Tex	533
73109/	Alamogordo Mun	NM	461	73137/	Tradewind	Tex	535

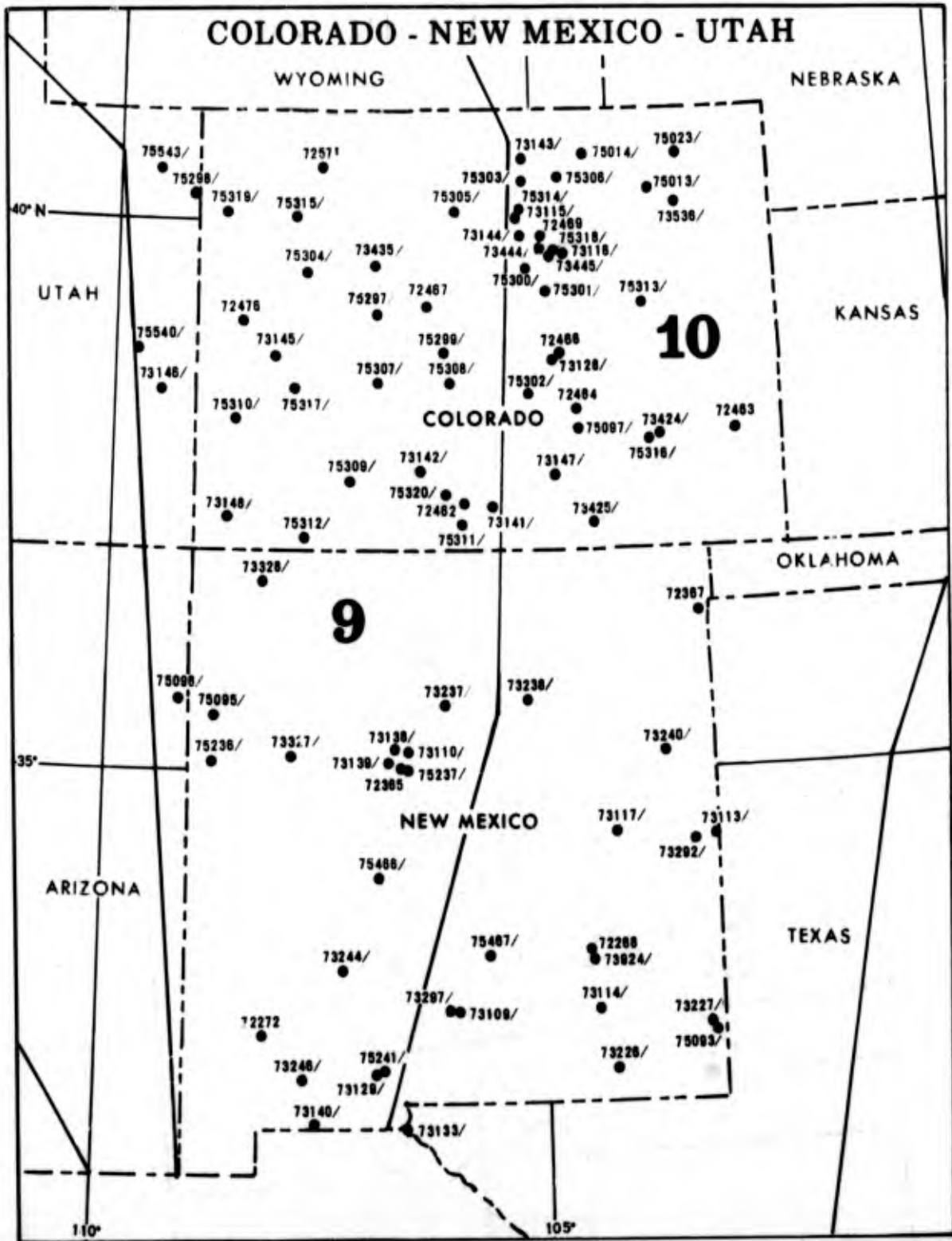
STATION NO./NAME	PAGE NO.	STATION NO./NAME	PAGE NO.
PLATEAU (Climatic Area 10 cont.)			
73228/	Wink Mun	Tex	537
73293/	Lubbock/Reese	Tex	539
75094/	Dalhart Mun	Tex	541
75514/	Abernathy Mun	Tex	543
75520/	Castleberry Ranch	Tex	545
75523/	Van Horn/Culberson County	Tex	547
75526/	Borger/Hutchison County	Tex	549
75531/	Littlefield	Tex	551
75532/	Lorenzo	Tex	553
75533/	Marfa Mun	Tex	555
75536/	McCamey/Upton County	Tex	557
72564	Cheyenne Mun	Wyo	559
72569	Casper Air Term	Wyo	561
72666	Sheridan/County	Wyo	563
75017/	Douglas/Converse County	Wyo	565
75018/	Lusk Mun	Wyo	567
75022/	Torrington Mun	Wyo	569
75031/	Gillette/Campbell County	Wyo	571
75032/	Newcastle/Mondell Fld	Wyo	573
75232/	Moorcroft	Wyo	575
75564/	Buffalo Mun	Wyo	577
75567/	Cuernsey	Wyo	579
75571/	Wheatfield/Phifer Fld	Wyo	581
75572/	Pine Bluffs Mun	Wyo	583
	Climat		585



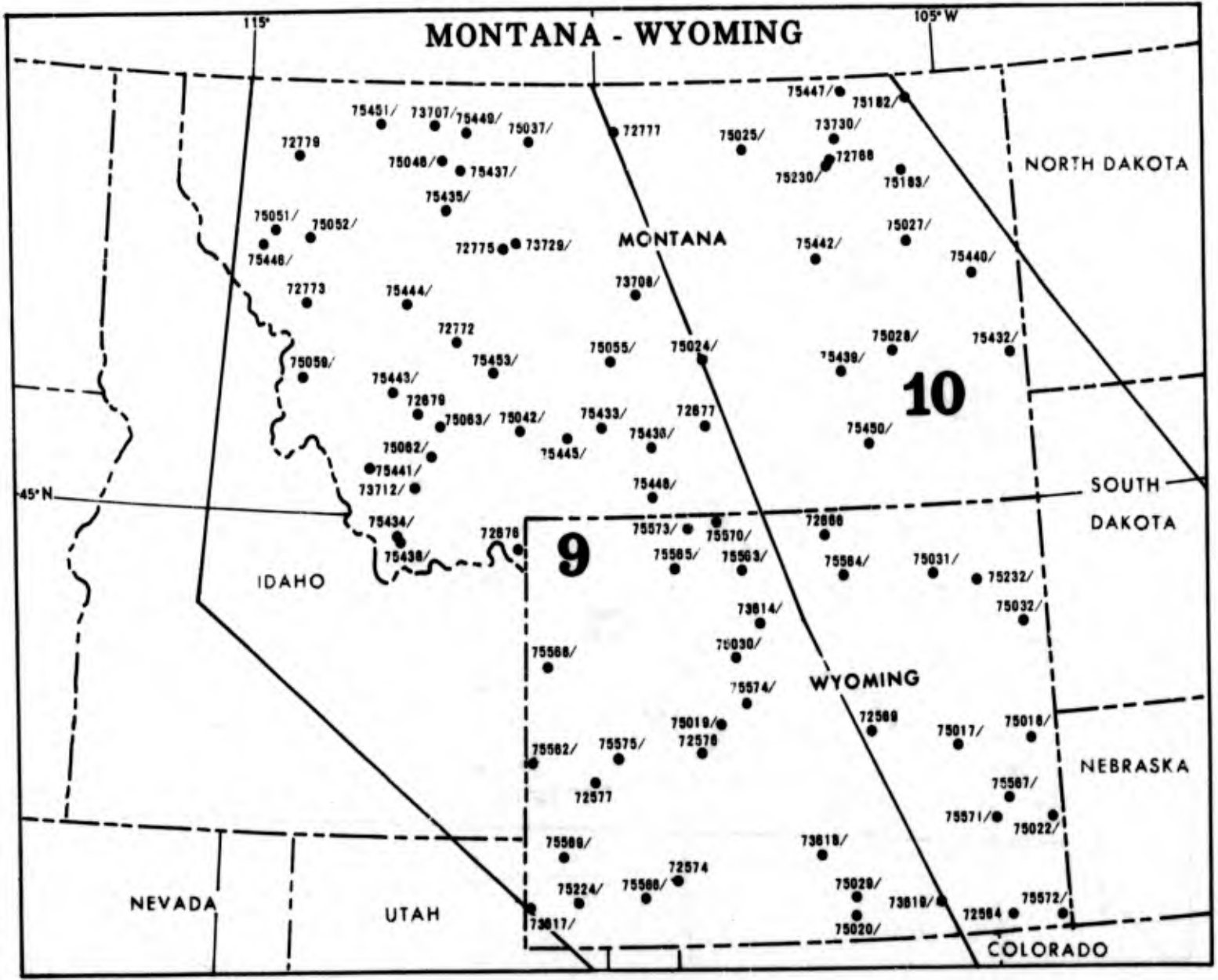


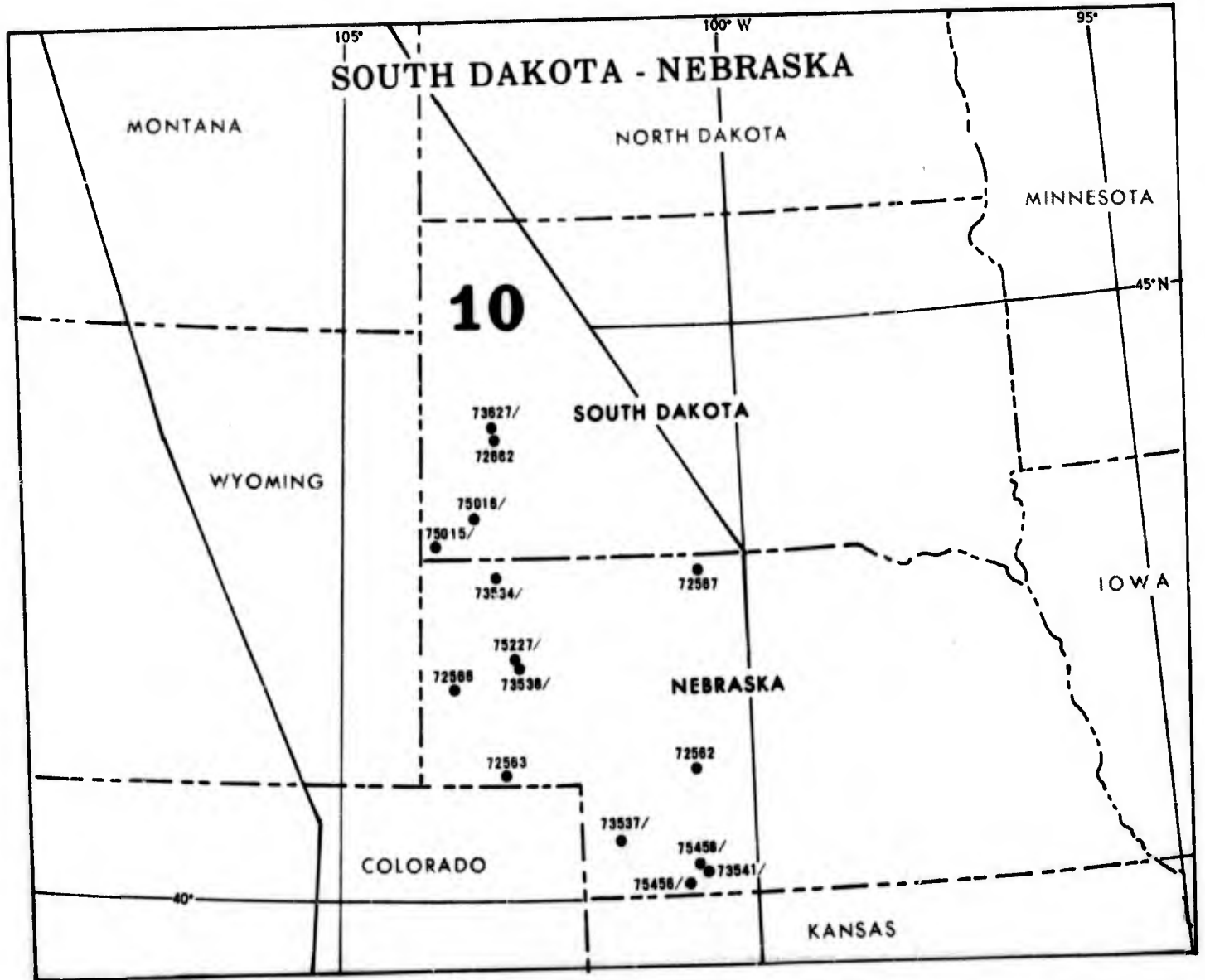






MONTANA - WYOMING





SOUTH DAKOTA - NEBRASKA

MONTANA

NORTH DAKOTA

MINNESOTA

10

WYOMING

SOUTH DAKOTA

IOWA

NEBRASKA

COLORADO

KANSAS

73627/

72862

75016/

75015/

73534/

72567

75227/

72568

73538/

72563

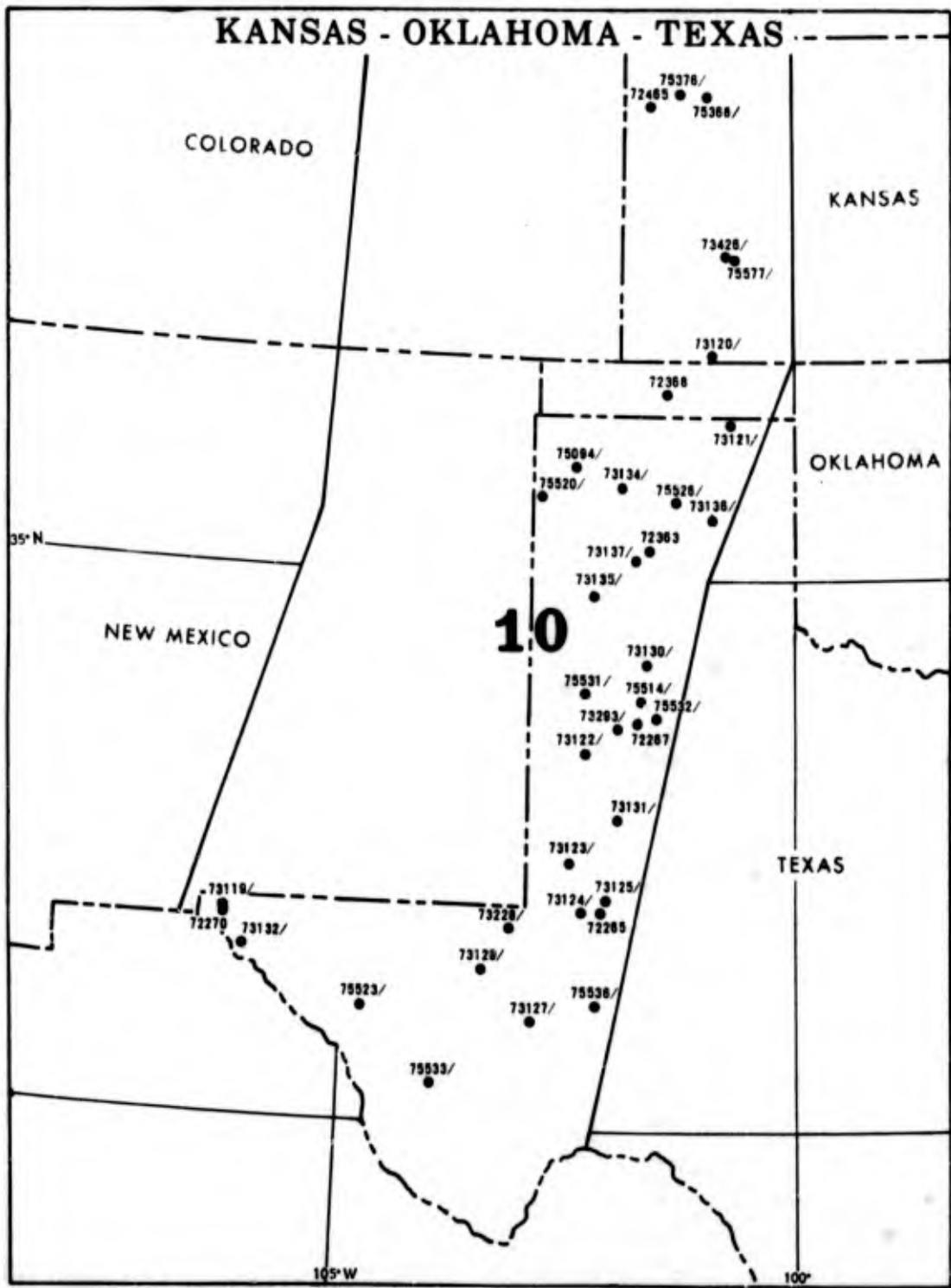
72562

73537/

75458/

75458/

73541/

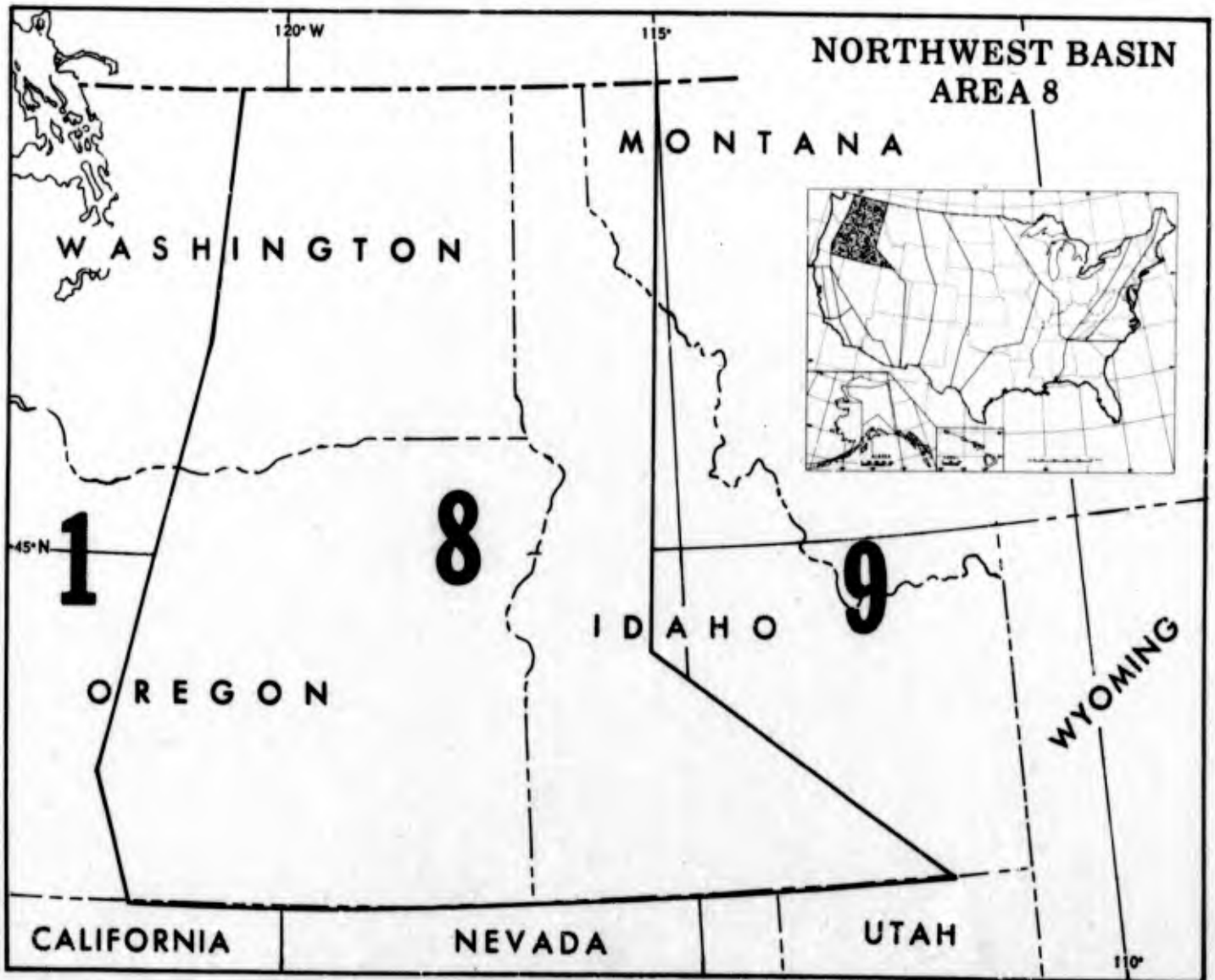


0

0

0

0



MACDOEL/BUTTE VALLEY, CALIFORNIA

STA NO. 75197 (IN AREA NUMBER 09)

LATITUDE 4153N

LONGITUDE 12158W

ELEVATION(FT) 6423E

PARAMETER DESCRIPTION	JAN	FEB	MAR	APR	MAY	JUN	JUL	AUG	SEP	OCT	NOV	DEC	ANN	POR (YRS)	NO. OBS
ABS MAX TMP (F)	59	68	77	85	94	100	103	102	103	92	74	63	105	64	-75188
MEAN MAX TMP (F)	37	43	50	60	67	75	85	84	76	63	49	39	61	64	-75188
MEAN MIN TMP (F)	21	24	28	33	39	45	52	50	43	36	29	23	35	63	-75188
ABS MIN TMP (F)	-25	-10	-5	14	19	25	28	28	23	14	2	-16	-25	64	-75188
MEAN NO DYS TMP = DR GTR 90(F)	0.0	0.0	0.0	0.0	0.0	1.5	4.7	2.7	0.3	0.0	0.0	0.0	9.2	7	-75188
MEAN NO DYS TMP = DR LES 32(F)	28.3	23.9	25.1	19.5	9.6	1.1	0.0	0.3	2.3	11.7	23.5	26.8	172.1	7	-75188
MEAN NO DYS TMP = DR LES 0(F)	1.6	0.0	0.0	0.0	0.0	0.0	0.0	0.0	0.0	0.0	0.0	0.0	1.6	7	-75188
MEAN DEW PT TMP (F)	21	26	26	29	34	41	43	43	38	35	28	25	32	7	-75188
MEAN REL HUM (PCT)	77	75	66	62	60	54	47	53	53	65	74	80	64	7	-75188
MEAN PRESS ALT (FT)	4055	4092	4134	4146	4186	4201	4200	4196	4186	4133	4066	4035	4136	0	-50
MEAN PRECIP (IN)	2.25	1.49	1.21	0.84	1.00	0.84	0.30	0.28	0.48	1.06	1.72	1.98	13.3	66	-75188
MEAN SNOW FALL (IN)	14.6	7.4	4.5	1.4	0.3	0.0	0.0	0.0	0.0	0.2	3.3	9.3	41.0	62	-75188
MEAN NO DYS PRCP = DR GTR 0.1 IN	4.7	3.7	3.3	2.4	2.8	2.1	1.0	0.9	1.7	2.4	3.3	4.6	32.9	66	-29
MEAN NO DYS SNFL = DR GTR 1.5 IN	2.0	1.0	1.8	0.2	0.0	0.0	0.0	0.0	0.0	0.0	1.0	1.2	7.4	6	-75188
MEAN NO DYS W/DUR VSBY LES 1/2 MI	7.2	2.6	1.3	1.1	0.7	0.2	0.2	0.5	1.0	2.8	3.2	5.5	26.3	7	-75188
MEAN NO DYS TSMS	0.0	0.0	0.0	0.0	1.3	3.5	2.1	2.7	1.0	0.0	0.0	0.0	11.4	7	-75188
P FREQ WND SPD = DR GTR 17 KTS	2.0	3.0	3.1	1.8	2.1	0.1	0.0	0.2	1.3	0.9	1.5	1.6	1.5	7	-75188
P FREQ WND SPD = DR GTR 28 KTS	0.1	0.2	0.1	0.0	0.1	0.0	0.0	0.0	0.1	0.0	0.0	0.0	0.1	7	-75188
P FREQ LES 5000 FT A/D LES 5 MI	37.3	30.3	31.7	25.5	21.6	11.4	2.2	3.7	6.6	17.1	31.4	34.4	21.1	7	-75188
P FREQ LES 1900 FT A/D LES 3 MI															
FOR 00-02 LST	16.3	7.1	2.3	2.8	1.4	0.4	0.0	0.0	0.0	2.0	5.2	10.2	4.0	7	-75188
03-05 LST	21.3	8.0	4.1	2.4	2.7	1.5	0.5	1.6	0.6	5.6	6.1	11.8	5.5	7	-75188
06-08 LST	21.5	10.8	6.5	3.9	1.8	0.7	0.0	1.1	2.2	8.1	9.8	17.0	7.0	7	-75188
09-11 LST	20.1	8.2	4.5	3.3	1.4	0.0	0.0	0.2	0.4	2.0	8.9	16.7	5.5	7	-75188
12-14 LST	12.9	5.5	3.9	1.5	0.7	0.0	0.0	0.0	0.2	0.9	3.7	10.9	3.4	7	-75188
15-17 LST	8.6	3.3	5.0	2.0	0.4	0.0	0.0	0.0	0.0	0.7	3.9	7.7	2.6	7	-75188
18-20 LST	10.9	2.4	5.4	2.4	0.5	0.0	0.0	0.0	0.0	0.5	4.6	8.1	2.9	7	-75188
21-23 LST	13.6	4.9	2.2	2.8	0.4	0.0	0.0	0.0	0.0	0.9	4.4	10.4	3.3	7	-75188
P FREQ LES 300 FT A/D LES 1 MI															
FOR 00-02 LST	10.1	3.9	0.5	0.9	0.5	0.2	0.0	0.0	0.0	0.9	1.9	4.5	2.0	7	-75188
03-05 LST	14.7	4.7	1.1	1.7	0.9	0.6	0.2	0.4	0.2	3.4	3.0	5.0	3.0	7	-75188
06-08 LST	15.4	6.1	2.7	1.1	0.5	0.4	0.0	1.1	1.9	5.7	6.3	9.9	4.3	7	-75188
09-11 LST	12.2	3.1	1.3	0.4	0.0	0.0	0.0	0.0	0.0	0.5	4.3	8.8	2.6	7	-75188
12-14 LST	4.8	0.2	0.5	0.2	0.0	0.0	0.0	0.0	0.0	0.5	1.5	4.1	1.0	7	-75188
15-17 LST	3.9	0.4	1.3	0.0	0.2	0.0	0.0	0.0	0.0	0.2	1.9	3.9	1.0	7	-75188
18-20 LST	4.5	0.4	1.1	0.9	0.2	0.0	0.0	0.0	0.0	0.0	1.5	3.6	1.0	7	-75188
21-23 LST	7.5	1.4	0.0	0.0	0.6	0.0	0.0	0.0	0.0	0.4	1.1	3.0	1.1	7	-75188

MACDOEL/BUTTE VALLEY, CALIFORNIA

MEAN NUMBER OF DAYS

PARAMETER DESCRIPTION		JAN	FEB	MAR	APR	MAY	JUN	JUL	AUG	SEP	OCT	NOV	DEC	ANN	PCR (YRS)	NO. OBS
CIG = GTR 1000 FT AND VSBY = GTR 3 MI	16 LST	28.6	27.7	29.8	29.2	31.0	30.0	31.0	31.0	30.0	30.8	28.8	29.1	337.0	7	-75188
	22 LST	27.0	26.8	30.8	29.5	31.0	30.0	31.0	31.0	30.0	30.8	29.2	28.5	355.6	7	-75188
	04 LST	24.3	26.2	30.2	29.5	30.7	29.5	30.8	30.5	30.0	29.6	28.5	28.1	347.9	7	-75188
	10 LST	24.5	26.3	29.6	29.3	31.0	30.0	31.0	30.8	29.8	30.7	27.7	26.3	347.0	7	-75188
CIG = GTR 2000 FT AND VSBY = GTR 3 MI W/SFC WND LES 10 KTS	16 LST	23.7	19.7	16.5	13.0	15.0	19.3	22.8	23.1	20.5	22.2	24.2	24.3	244.3	7	-75188
	22 LST	23.3	22.9	26.2	24.7	27.8	29.6	30.5	30.8	29.0	29.5	25.0	24.8	324.1	7	-75188
	04 LST	22.7	22.2	25.6	26.8	28.5	29.3	30.8	30.1	28.8	28.3	25.5	24.1	322.7	7	-75188
	10 LST	20.8	19.6	21.1	21.5	24.3	27.7	30.0	29.6	26.8	26.0	22.7	21.6	291.7	7	-75188
SFC WND = GTR 17 KTS AND NO PRECIP.	16 LST	1.2	1.0	2.6	0.3	2.5	0.2	0.0	0.3	0.8	0.7	0.9	0.5	11.0	7	-75188
	22 LST	0.3	0.7	0.2	0.0	0.0	0.0	0.0	0.0	0.0	0.2	0.3	0.0	1.7	7	-75188
	04 LST	0.2	0.2	0.3	0.0	0.0	0.0	0.0	0.0	0.0	0.2	0.0	0.5	1.4	7	-75188
	10 LST	0.3	0.7	1.5	0.7	0.8	0.0	0.0	0.0	0.5	0.3	0.3	0.3	5.4	7	-75188
SFC WND 4-10 KTS AND TMP 33-89 DEG F AND NO PRECIP.	16 LST	7.9	10.0	16.6	14.6	14.9	17.5	17.3	18.2	15.6	16.5	14.1	8.1	171.3	7	-75188
	22 LST	4.3	4.4	6.4	11.0	12.4	10.7	10.0	7.3	8.5	7.7	7.0	4.9	94.6	7	-75188
	04 LST	3.2	3.8	4.8	4.1	5.9	3.5	2.7	2.2	5.0	5.1	3.6	2.8	46.7	7	-75188
	10 LST	4.6	6.4	11.8	12.5	13.3	11.7	9.3	8.3	10.1	12.3	10.2	4.3	114.8	7	-75188
SKY COVER LES 3/10 AND VSBY = GTR 3 MI	16 LST	7.7	5.9	5.1	5.2	5.6	12.0	20.6	18.6	15.5	12.0	6.2	6.8	121.2	7	-75188
	22 LST	10.1	10.7	11.2	11.3	13.6	18.8	24.3	23.6	22.8	18.0	10.0	12.0	186.4	7	-75188
	04 LST	10.1	9.7	11.2	13.1	13.6	18.2	25.5	24.1	23.2	17.5	10.8	12.0	189.0	7	-75188
	10 LST	7.3	6.2	6.5	6.7	7.2	16.3	23.8	19.4	17.6	14.1	6.7	6.5	138.3	7	-75188
CIG = GTR 2500 FT AND VSBY = GTR 3 MI	16 LST	26.3	25.7	27.8	27.7	31.0	29.6	31.0	31.0	30.0	30.2	26.8	25.3	342.4	7	-75188
	22 LST	24.5	25.8	28.6	28.5	30.3	30.0	31.0	31.0	30.0	30.5	26.3	25.8	342.3	7	-75188
	04 LST	23.2	23.7	27.5	28.5	29.6	28.8	30.8	30.5	29.8	28.3	26.8	24.5	332.0	7	-75188
	10 LST	23.3	23.9	28.5	27.7	29.5	29.3	31.0	30.5	29.5	29.3	24.7	23.7	330.7	7	-75188
CIG = GTR 6000 FT AND VSBY = GTR 3 MI	16 LST	19.7	16.9	18.8	19.5	21.1	24.2	29.1	29.3	27.7	26.0	20.5	20.3	275.1	7	-75188
	22 LST	19.0	20.6	22.0	23.2	25.1	26.6	30.0	30.0	28.5	26.5	19.7	21.0	292.2	7	-75188
	04 LST	17.6	18.1	20.0	22.7	25.3	26.2	29.8	29.6	27.5	25.1	19.8	19.3	281.0	7	-75188
	10 LST	18.8	18.1	19.8	19.3	22.2	26.0	30.2	28.8	27.5	25.5	19.7	19.5	275.4	7	-75188
CIG = GTR 10000 FT AND VSBY = GTR 3 MI	16 LST	17.8	16.1	17.0	17.6	19.0	23.2	28.3	28.5	26.6	24.0	18.0	18.7	254.8	7	-75188
	22 LST	17.5	18.3	19.8	20.5	23.5	25.0	28.8	28.5	27.0	24.5	17.5	20.6	271.5	7	-75188
	04 LST	15.3	16.8	18.5	20.6	23.7	25.0	28.8	27.6	26.5	23.7	17.8	18.2	262.5	7	-75188
	10 LST	15.7	15.8	16.5	17.6	19.5	25.1	28.8	27.5	25.8	23.2	17.2	17.1	249.8	7	-75188

GOODING MUNICIPAL, IDAHO

STA NO. 72586 (IN AREA NUMBER 00) LATITUDE 4254N LONGITUDE 11446W ELEVATION(FT) 03729

PARAMETER DESCRIPTION	JAN	FEB	MAR	APR	MAY	JUN	JUL	AUG	SEP	OCT	NOV	DEC	ANN	POP	NO.
														(YRS)	(DBS)
ABS MAX TMP (F)	60	66	73	89	97	102	105	102	101	90	73	58	105	17	-613
MEAN MAX TMP (F)	33	39	48	61	70	78	91	89	78	65	48	37	61	16	-113
MEAN MIN TMP (F)	17	21	27	35	42	49	58	56	47	38	28	22	37	16	-113
ABS MIN TMP (F)	-10	-13	1	17	24	31	39	38	24	19	-12	-8	-18	16	-613
MEAN NO DYS TMP = OR GTR 90(F)	0.0	0.0	0.0	0.0	0.9	4.2	18.5	15.6	4.9	0.0	0.0	0.0	44.1	17	4360
MEAN NO DYS TMP = OR LES 32(F)	28.1	25.3	26.2	11.3	2.7	0.1	0.0	0.0	0.8	8.4	22.1	28.6	153.6	12	4360
MEAN NO DYS TMP = OR LES 0(F)	3.8	1.4	0.0	0.0	0.0	0.0	0.0	0.0	0.0	0.0	0.2	0.8	6.2	17	4360
MEAN DEN PT TMP (F)	17	22	24	28	34	39	42	41	36	31	27	22	30	7	61221
MEAN REL HUM (PCT)	76	73	66	49	48	46	34	36	41	51	66	79	55	7	61212
MEAN PRESS ALT (FT)	3526	3570	3661	3703	3788	3769	3740	3731	3707	3631	3534	3500	3653	0	-50
MEAN PRECIP (IN)	1.25	0.96	0.86	0.60	0.95	0.72	0.11	0.12	0.33	0.60	1.08	1.33	8.9	18	-113
MEAN SNOW FALL (IN)	12.9	6.3	2.8	0.1	0.3	0.0	0.0	0.0	0.0	0.0	1.9	7.8	32.1	11	3994
MEAN NO DYS PRCP = OR GTR 0.1 IN	3.3	2.7	2.5	1.7	2.7	1.9	0.5	0.5	1.4	1.7	2.4	3.4	24.7	18	-29
MEAN NO DYS SNFL = OR GTR 1.5 IN	2.7	1.1	0.7	0.0	0.1	0.0	0.0	0.0	0.0	0.0	0.5	2.4	7.5	11	3994
MEAN NO DYS W/OCUR VSBY LES 1/2 MI	4.7	3.9	2.3	0.1	0.1	0.0	0.0	0.0	0.1	0.1	1.8	5.7	18.8	7	2556
MEAN NO DYS TSTMS	0.0	0.0	0.1	0.4	3.0	2.5	2.6	2.1	1.3	0.5	0.0	0.0	12.6	12	4360
P FREQ WND SPD = OR GTR 17 KTS	6.8	8.7	13.8	15.2	13.7	10.4	6.1	4.5	4.7	5.2	5.1	7.2	8.5	7	61321
P FREQ WND SPD = OR GTR 28 KTS	0.5	0.3	1.2	2.0	0.8	0.6	0.1	0.2	0.0	0.3	0.3	0.1	0.5	7	61321
P FREQ LES 5000 FT A/O LES 5 MI	29.9	24.4	23.5	9.7	8.2	7.1	0.6	1.3	2.2	6.0	14.3	30.5	13.1	7	61293
P FREQ LES 1500 FT A/O LES 3 MI															
FOR 00-02 LST	11.1	10.8	10.9	2.1	1.2	1.6	0.0	0.0	0.2	2.2	4.6	17.6	5.2	7	7658
03-05 LST	14.9	11.7	11.5	2.4	2.2	1.4	0.0	0.2	0.3	1.8	6.3	16.3	5.8	7	7662
06-08 LST	13.8	14.6	11.1	2.1	2.6	2.7	0.0	0.5	1.1	2.6	6.8	19.6	6.5	7	7663
09-11 LST	15.4	13.5	10.6	2.5	1.7	2.9	0.0	0.0	1.1	3.4	5.2	16.0	6.0	7	7665
12-14 LST	12.6	7.3	9.1	1.3	1.7	2.4	0.0	0.0	1.0	1.8	2.5	15.2	4.6	7	7662
15-17 LST	10.6	6.9	6.9	1.9	0.3	0.8	0.2	0.0	0.0	0.5	2.1	11.9	3.5	7	7665
18-20 LST	9.8	6.9	4.8	1.9	0.6	0.2	0.0	0.0	0.2	0.6	3.2	12.7	3.4	7	7662
21-23 LST	10.6	8.6	6.0	1.6	0.3	0.6	0.0	0.0	0.0	1.1	3.0	15.5	3.9	7	7656
P FREQ LES 300 FT A/O LES 1 MI															
FOR 00-02 LST	4.3	4.4	4.3	0.5	0.2	0.5	0.0	0.0	0.0	0.6	2.9	8.5	2.2	7	7658
03-05 LST	4.9	5.2	3.7	0.2	0.8	0.3	0.0	0.0	0.0	0.2	3.3	8.5	2.3	7	7662
06-08 LST	5.2	6.4	4.5	0.5	0.3	0.0	0.0	0.0	0.0	0.6	2.4	8.3	2.4	7	7663
09-11 LST	4.6	6.2	1.2	0.0	0.0	0.0	0.0	0.0	0.0	0.2	0.6	7.1	1.7	7	7665
12-14 LST	4.5	2.0	0.8	0.0	0.0	0.0	0.0	0.0	0.0	0.0	0.0	4.3	1.0	7	7662
15-17 LST	2.9	2.0	0.9	0.0	0.0	0.0	0.0	0.0	0.0	0.0	0.6	2.6	0.8	7	7665
18-20 LST	2.5	2.0	1.4	0.0	0.0	0.0	0.0	0.0	0.2	0.0	1.1	6.2	1.1	7	7662
21-23 LST	3.8	3.5	3.7	0.6	0.0	0.2	0.0	0.0	0.0	0.0	0.6	7.3	1.6	7	7656

GOODING MUNICIPAL, IDAHO

MEAN NUMBER OF DAYS

PARAMETER DESCRIPTION		JAN	FEB	MAR	APR	MAY	JUN	JUL	AUG	SEP	OCT	NOV	DEC	ANN	PDR (YRS)	NO, QBS
CIG = GTR 1000 FT AND VSBY = GTR 3 MI	16 LST	28.4	26.4	30.3	29.9	31.0	29.7	30.8	31.0	30.0	31.0	29.7	28.6	336.8	7	2556
	22 LST	28.1	25.6	29.5	29.6	31.0	30.0	31.0	31.0	30.0	31.0	29.3	26.7	352.8	7	2556
	04 LST	27.1	25.6	27.7	29.4	30.3	29.6	31.0	31.0	30.0	30.6	28.6	26.7	347.6	7	2556
	10 LST	27.4	25.0	28.6	29.4	30.7	29.4	31.0	31.0	29.7	30.0	28.6	27.2	348.0	7	2556
	16 LST	16.8	12.0	12.6	13.4	11.8	11.9	17.4	16.7	17.4	19.1	20.0	14.0	183.1	7	2556
CIG = GTR 2000 FT AND VSBY = GTR 3 MI W/SFC WND LES 10 KTS	22 LST	16.7	16.0	19.6	21.4	23.3	23.7	26.3	26.3	26.1	24.3	21.8	17.4	262.9	7	2556
	04 LST	16.0	13.8	15.6	18.3	21.4	21.1	24.4	23.4	21.6	21.0	16.0	13.6	226.2	7	2556
	10 LST	14.7	12.3	12.1	14.6	17.3	17.4	21.1	22.6	18.6	16.3	13.8	11.7	192.5	7	2556
	16 LST	3.1	4.9	8.7	10.2	8.8	5.8	5.3	3.6	3.4	3.4	1.9	2.7	62.0	7	2514
	22 LST	1.5	0.6	1.6	1.0	1.3	0.6	0.0	0.1	0.1	0.6	0.3	0.7	8.4	7	2506
SFC WND = GTR 17 KTS AND NO PRECIP.	04 LST	1.9	1.1	1.9	1.3	1.0	0.7	0.1	0.4	0.1	0.7	0.4	1.8	11.4	7	2500
	10 LST	2.3	3.7	6.9	7.4	6.3	4.6	3.1	1.3	2.9	3.6	2.6	4.1	48.8	7	2504
	16 LST	6.9	9.9	11.5	12.1	12.3	9.7	5.5	8.7	14.9	14.3	13.9	9.2	130.9	7	2514
	22 LST	4.2	7.1	12.4	16.5	19.6	20.5	19.0	21.7	20.0	19.1	14.3	5.1	181.5	7	2506
	04 LST	3.3	3.5	7.1	14.8	16.9	19.4	21.7	21.1	17.9	17.1	11.5	3.3	157.6	7	2500
SFC WND 4-10 KTS AND TMP 33-89 DEG F AND NO PRECIP.	10 LST	5.0	5.4	10.6	13.5	15.6	14.6	17.0	18.7	14.6	13.8	12.0	4.4	147.2	7	2504
	16 LST	5.8	5.9	5.4	8.6	8.3	10.3	18.8	14.3	16.8	14.6	8.6	6.6	124.0	7	2556
	22 LST	8.6	10.7	11.4	13.6	14.3	15.7	22.1	21.0	22.1	19.1	14.1	10.6	183.3	7	2556
	04 LST	8.8	11.7	12.7	16.0	14.1	16.1	22.0	23.6	23.4	20.1	14.7	8.2	191.4	7	2556
	10 LST	5.0	7.5	6.9	9.1	8.8	13.4	21.4	19.1	19.4	13.9	9.0	6.6	142.1	7	2556
CIG = GTR 2500 FT AND VSBY = GTR 3 MI	16 LST	25.9	24.6	26.3	29.0	30.3	29.3	30.8	31.0	30.0	30.6	28.4	25.2	341.4	7	2556
	22 LST	26.4	23.9	28.7	29.0	30.8	29.7	31.0	31.0	30.0	30.4	29.0	25.1	345.0	7	2556
	04 LST	25.9	24.3	26.7	29.1	30.3	29.3	31.0	31.0	30.0	30.3	27.6	24.7	340.2	7	2556
	10 LST	24.1	22.8	26.7	28.7	30.0	29.3	31.0	30.8	29.6	29.4	27.1	24.1	333.6	7	2556
	16 LST	20.3	19.1	21.0	24.6	25.0	26.4	29.5	29.4	28.4	27.6	23.7	20.6	295.6	7	2556
CIG = GTR 6000 FT AND VSBY = GTR 3 MI	22 LST	20.4	21.2	24.1	27.7	29.3	28.6	30.8	30.4	29.7	29.0	23.7	22.1	319.4	7	2556
	04 LST	20.7	20.5	23.4	27.1	28.0	28.1	30.7	30.6	29.6	28.7	24.6	19.9	311.9	7	2556
	10 LST	17.3	18.9	22.1	25.8	27.8	26.1	30.7	30.4	29.0	27.8	23.1	18.4	297.4	7	2556
	16 LST	16.7	17.9	19.1	23.0	22.3	24.0	28.3	26.8	27.3	26.0	22.0	18.4	271.8	7	2556
	22 LST	16.3	18.2	20.0	22.8	26.8	26.0	28.6	29.4	28.1	27.3	22.4	19.1	285.0	7	2556
CIG = GTR 10000 FT AND VSBY = GTR 3 MI	04 LST	14.7	17.7	19.8	23.9	24.8	24.6	29.5	29.1	28.3	26.0	21.7	16.9	277.0	7	2556
	10 LST	12.8	16.8	19.0	23.1	25.3	25.1	29.3	29.0	28.0	26.3	21.7	15.8	272.2	7	2556

BOISE MUNICIPAL, IDAHO

STA NO. 72681 (IN AREA NUMBER 08)

LATITUDE 4333N

LONGITUDE 11613W

ELEVATION(FT) 5280

PARAMETER DESCRIPTION	JAN	FEB	MAR	APR	MAY	JUN	JUL	AUG	SEP	OCT	NOV	DEC	ANN	POR (YRS)	NO. OBS
ABS MAX TMP (F)	63	69	83	92	100	109	113	112	103	95	85	70	113	83	-528
MEAN MAX TMP (F)	38	43	53	62	71	80	90	88	76	64	50	40	63	65	-28
MEAN MIN TMP (F)	22	27	33	38	45	51	58	56	47	39	31	24	39	62	-28
ABS MIN TMP (F)	-28	-13	-5	11	25	30	40	32	23	14	-10	-18	-28	83	-528
MEAN NO DYS TMP = OR GTR 90(F)	0.0	0.0	0.0	0.0	1.1	5.3	20.0	14.3	3.2	0.0	0.0	0.0	43.9	12	4383
MEAN NO DYS TMP = OR LES 32(F)	25.8	21.9	19.9	8.4	1.5	0.0	0.0	0.0	0.6	5.6	20.0	26.8	130.5	12	4383
MEAN NO DYS TMP = OR LES 0(F)	1.1	0.5	0.0	0.0	0.0	0.0	0.0	0.0	0.0	0.0	0.1	0.0	1.7	12	4383
MEAN DEW PT TMP (F)	23	26	27	31	39	42	45	43	38	34	28	25	33	12	105113
MEAN REL HUM (PCT)	76	69	60	54	52	49	38	37	46	56	66	79	57	32	-28
MEAN PRESS ALT (FT)	2677	2700	2763	2779	2821	2827	2821	2818	2793	2746	2677	2656	2757	0	-50
MEAN PRECIP (IN)	1.90	1.40	1.60	1.20	1.40	0.80	0.20	0.20	0.50	1.10	1.40	1.70	13.4	67	-28
MEAN SNOW FALL (IN)	7.6	4.7	2.3	0.3	0.0	0.0	0.0	0.0	0.0	0.1	1.5	4.7	21.2	20	-113
MEAN NO DYS PRCP = OR GTR 0.1 IN	4.5	3.6	4.1	3.3	3.7	2.0	0.7	0.7	1.6	2.4	2.8	4.1	33.5	67	-29
MEAN NO DYS SNFL = OR GTR 1.5 IN	1.8	0.6	0.7	0.1	0.0	0.0	0.0	0.0	0.0	0.0	0.2	1.1	4.5	12	4383
MEAN NO DYS W/OCUR VSBY LES 1/2 MI	6.5	3.4	0.4	0.3	0.2	0.0	0.0	0.0	0.1	0.2	1.9	7.0	20.0	12	4382
MEAN NO DYS TSTMS	0.0	0.1	0.8	0.6	3.0	2.1	2.5	2.6	1.7	1.0	0.2	0.1	14.7	12	4383
P FREQ WND SPD = OR GTR 17 KTS	8.9	8.1	8.7	8.0	5.8	3.3	1.5	1.0	1.6	4.3	2	7.9	5.4	12	105112
P FREQ WND SPD = OR GTR 28 KTS	0.1	0.2	0.1	0.0	0.0	0.0	0.0	0.1	0.0	0.2	0.1	0.2	0.1	12	105112
P FREQ LES 5000 FT A/D LES 5 MI	35.7	24.9	18.0	9.8	8.7	4.1	0.3	0.5	1.7	6.4	14.8	33.6	13.2	12	105096
P FREQ LES 1900 FT A/D LES 3 MI															
FOR 00-02 LST	10.7	11.1	3.6	1.0	2.0	0.4	0.0	0.0	0.2	0.3	5.2	18.8	5.1	12	13138
03-05 LST	10.3	11.7	3.4	1.9	1.9	1.0	0.0	0.1	0.5	0.6	5.4	19.4	5.4	12	13141
06-08 LST	19.1	11.4	4.8	2.8	2.7	2.2	0.3	0.3	0.6	0.5	4.2	19.7	5.7	12	13139
09-11 LST	17.8	8.6	3.0	3.6	2.5	1.7	0.4	0.1	0.2	1.3	4.4	19.4	5.3	12	13137
12-14 LST	13.1	6.3	1.6	2.0	0.8	0.2	0.0	0.0	0.1	0.6	3.3	16.7	3.7	12	13135
15-17 LST	10.6	4.7	1.3	0.6	0.1	0.1	0.0	0.0	0.1	0.5	3.5	13.3	2.9	12	13140
18-20 LST	14.5	4.8	1.9	0.1	0.4	0.1	0.2	0.1	0.2	0.8	4.1	15.2	3.3	12	13136
21-23 LST	10.1	6.9	2.7	0.6	1.1	0.4	0.0	0.1	0.0	0.4	5.1	18.4	4.5	12	13130
P FREQ LES 300 FT A/D LES 1 MI															
FOR 00-02 LST	10.0	5.2	1.6	0.2	0.3	0.0	0.0	0.0	0.1	0.0	2.8	12.0	2.7	12	13138
03-05 LST	9.1	6.4	0.8	0.4	0.2	0.2	0.0	0.0	0.1	0.1	3.0	11.8	2.7	12	13141
06-08 LST	7.9	5.4	1.2	0.9	0.2	0.2	0.0	0.0	0.1	0.4	2.1	10.0	2.4	12	13139
09-11 LST	4.7	2.7	0.1	0.0	0.0	0.0	0.0	0.0	0.0	0.2	1.5	6.6	1.3	12	13137
12-14 LST	1.7	0.9	0.1	0.0	0.0	0.0	0.0	0.0	0.0	0.0	0.7	2.8	0.5	12	13135
15-17 LST	3.0	0.3	0.1	0.0	0.0	0.0	0.0	0.0	0.0	0.0	0.8	4.4	0.7	12	13140
18-20 LST	5.5	0.7	0.1	0.0	0.0	0.0	0.0	0.0	0.0	0.0	1.8	6.4	1.2	12	13136
21-23 LST	8.8	2.8	0.3	0.1	0.0	0.0	0.0	0.0	0.0	0.0	2.7	10.5	2.1	12	13130

BOISE MUNICIPAL, IDAHO

MEAN NUMBER OF DAYS

PARAMETER DESCRIPTION		JAN	FEB	MAR	APR	MAY	JUN	JUL	AUG	SEP	OCT	NOV	DEC	ANN	PDR (YRS)	NO. OBS
CIG = GTR 1000 FT AND VSBY = GTR 3 MI	16 LST	28.6	27.1	30.8	30.0	31.0	30.0	31.0	31.0	29.9	30.9	29.1	27.7	357.1	12	4352
	22 LST	25.6	26.4	30.3	29.8	30.9	29.9	31.0	31.0	30.0	30.9	28.4	25.3	349.5	12	4382
	04 LST	26.0	25.3	30.6	29.6	30.7	29.8	31.0	31.0	29.8	30.9	28.1	25.1	347.9	12	4382
	10 LST	26.0	26.1	30.3	29.5	30.7	29.7	30.8	31.0	29.9	30.7	28.7	25.2	348.6	12	4382
CIG = GTR 2000 FT AND VSBY = GTR 3 MI W/SFC WND LES 10 KTS	16 LST	16.2	13.9	12.6	14.6	14.2	13.7	15.4	16.0	18.1	20.5	19.1	17.9	192.2	12	4382
	22 LST	14.2	16.0	17.0	21.5	23.0	23.8	24.9	26.7	24.5	22.2	18.4	16.3	248.5	12	4382
	04 LST	14.8	15.3	17.0	20.4	23.3	24.0	27.0	26.9	23.8	21.2	18.5	16.8	249.0	12	4382
	10 LST	14.1	15.8	15.0	15.6	17.0	18.5	24.6	26.4	23.6	21.5	19.1	16.0	227.2	12	4382
SFC WND = GTR 17 KTS AND NO PRECIP.	16 LST	2.8	3.4	4.4	4.8	3.5	1.4	1.1	0.9	1.7	1.4	2.0	2.4	29.8	12	4293
	22 LST	2.3	2.1	1.7	0.8	0.4	0.4	0.4	0.2	0.2	0.8	1.0	2.0	12.3	12	4282
	04 LST	2.9	1.8	1.2	1.1	0.4	0.3	0.1	0.1	0.4	1.1	1.0	1.6	12.0	12	4257
	10 LST	3.1	1.9	3.8	4.1	3.2	1.4	0.2	0.3	0.5	1.2	2.0	2.6	24.3	12	4277
SFC WND 4-10 KTS AND TMP 33-89 DEG F AND NO PRECIP.	16 LST	9.4	12.8	12.2	14.9	16.8	13.7	7.2	13.7	19.3	20.5	18.5	13.3	172.3	12	4293
	22 LST	5.9	8.4	13.9	20.7	21.0	20.6	21.6	21.2	21.6	20.8	11.1	6.1	192.9	12	4282
	04 LST	4.0	6.1	8.5	16.1	19.5	20.5	21.8	21.4	20.9	18.9	8.2	4.2	170.1	12	4257
	10 LST	4.8	8.1	10.2	14.6	17.1	20.0	22.2	22.0	18.4	15.9	10.5	6.4	170.2	12	4277
SKY COVER LES 3/10 AND VSBY = GTR 3 MI	16 LST	4.8	4.9	4.4	7.1	9.2	13.8	22.7	17.6	16.7	13.6	9.5	5.8	130.1	12	4382
	22 LST	6.0	8.2	10.0	11.3	14.1	15.2	21.3	20.8	19.9	16.4	11.5	8.0	162.7	12	4382
	04 LST	6.3	8.1	11.0	13.1	13.3	15.6	22.2	21.8	21.2	17.1	11.5	7.8	169.0	12	4382
	10 LST	4.5	5.3	6.4	9.1	10.0	15.4	21.7	18.7	18.8	11.9	9.2	5.1	136.1	12	4382
CIG = GTR 2500 FT AND VSBY = GTR 3 MI	16 LST	26.9	26.2	30.0	29.4	30.6	29.8	31.0	31.0	29.9	30.5	28.7	26.1	350.1	12	4382
	22 LST	24.0	25.0	29.4	29.5	30.3	29.8	31.0	31.0	30.0	30.5	28.1	24.3	342.9	12	4382
	04 LST	24.1	23.8	29.2	28.5	29.9	29.4	31.0	31.0	29.8	30.8	27.9	24.0	339.4	12	4382
	10 LST	23.8	25.0	29.5	28.1	29.2	29.0	30.8	30.9	29.6	30.2	27.9	24.4	338.4	12	4382
CIG = GTR 6000 FT AND VSBY = GTR 3 MI	16 LST	21.0	20.0	23.8	23.8	27.7	28.4	31.0	30.8	29.3	28.9	24.7	20.2	311.6	12	4382
	22 LST	18.2	20.6	25.1	27.6	28.5	29.2	30.9	31.0	29.6	28.6	24.1	19.1	312.5	12	4382
	04 LST	17.7	19.1	23.3	25.9	27.2	27.3	30.9	30.7	29.3	28.2	23.6	17.6	300.8	12	4382
	10 LST	17.7	19.1	22.2	25.6	25.8	27.1	30.7	30.6	29.0	27.1	23.7	19.3	297.9	12	4382
CIG = GTR 10000 FT AND VSBY = GTR 3 MI	16 LST	14.7	14.8	17.3	22.0	24.5	25.8	30.0	29.6	28.2	25.4	20.9	15.9	269.1	12	4382
	22 LST	12.9	15.8	20.4	23.5	25.6	26.9	30.2	30.3	28.5	25.6	20.7	14.1	274.5	12	4382
	04 LST	12.9	15.5	18.0	22.8	24.7	25.6	30.3	30.1	27.6	25.4	19.8	14.0	266.7	12	4382
	10 LST	13.2	14.3	18.2	22.7	23.3	25.8	30.4	29.9	27.2	24.6	21.0	14.8	265.4	12	4382

LEWISTON-NEZ PERCE, IDAHO

STA NO. 72783 (IN AREA NUMBER 08) LATITUDE 4422N LONGITUDE 11700W ELEVATION(FT) 01438

PARAMETER DESCRIPTION	JAN	FEB	MAR	APR	MAY	JUN	JUL	AUG	SEP	OCT	NOV	DEC	ANN	POR (YRS)	NO. OBS
ABS MAX TMP (F)	62	73	76	87	95	102	115	105	103	81	71	66	115	12	4372
MEAN MAX TMP (F)	39	46	54	64	73	80	91	85	74	50	45	41	63	12	4372
MEAN MIN TMP (F)	25	30	34	40	47	53	58	54	46	38	30	28	40	12	4372
ABS MIN TMP (F)	-22	-15	13	22	32	34	44	38	29	21	-3	-3	-22	12	4372
MEAN NO DYS TMP = DR GTR 90(F)	0.0	0.0	0.0	0.0	1.4	5.9	18.7	10.9	1.3	0.0	0.0	0.0	38.2	12	4372
MEAN NO DYS TMP = DR LES 32(F)	21.8	17.2	12.0	2.9	0.3	0.0	0.0	0.0	0.7	7.8	17.6	21.0	101.3	12	4372
MEAN NO DYS TMP = DR LES 0(F)	2.4	0.3	0.0	0.0	0.0	0.0	0.0	0.0	0.0	0.0	0.3	0.2	3.2	12	4372
MEAN DEW PT TMP (F)	24	28	29	34	41	46	45	44	41	40	31	29	36	12	74461
MEAN REL HUM (PCT)	76	71	63	54	56	51	37	40	46	67	75	77	59	12	74461
MEAN PRESS ALT (FT)	1291	1306	1358	1362	1385	1396	1373	1371	1366	1344	1311	1303	1347	0	-50
MEAN PRECIP (IN)	1.42	0.86	1.06	1.29	1.71	1.53	0.36	0.81	0.95	1.01	1.28	1.00	13.3	12	4370
MEAN SNOW FALL (IN)	7.9	3.1	1.7	0.1	0.0	0.0	0.0	0.0	0.0	0.3	2.9	3.4	19.4	12	4369
MEAN NO DYS PRCP = DR GTR 0.1 IN	5.0	2.7	3.6	4.7	5.2	3.7	0.7	2.4	2.4	3.6	4.1	3.3	41.4	12	4370
MEAN NO DYS SNPL = DR GTR 1.5 IN	1.6	0.6	0.5	0.0	0.0	0.0	0.0	0.0	0.0	0.1	0.7	0.4	3.9	12	4369
MEAN NO DYS W/O CUR VSBY LES 1/2 MI	3.8	2.8	0.9	0.2	0.2	0.2	0.0	0.0	0.1	1.3	3.5	3.8	16.8	12	4228
MEAN NO DYS TSTMS	0.0	0.0	0.0	0.8	1.5	3.5	5.0	2.0	1.0	1.5	0.0	0.0	15.3	3	836
P FREQ WND SPD = DR GTR 17 KTS	4.3	4.5	5.8	4.4	2.3	1.9	1.4	1.2	2.1	2.2	4.2	6.3	3.4	12	74459
P FREQ WND SPD = DR GTR 28 KTS	0.2	0.3	0.4	0.3	0.0	0.1	0.1	0.0	0.1	0.1	0.3	0.7	0.2	12	74459
P FREQ LES 5000 FT A/D LES 5 MI	35.8	29.1	23.1	17.6	16.9	12.5	1.3	3.5	5.8	15.3	27.5	33.1	18.5	12	74415
P FREQ LES 1500 FT A/D LES 3 MI															
FOR 00-02 LST	6.8	5.1	2.5	0.0	0.0	0.0	0.0	0.0	0.0	1.6	8.2	11.3	3.0	4	2510
03-05 LST	15.1	10.4	3.6	1.5	1.6	0.4	0.0	0.1	0.6	3.9	10.3	15.4	5.2	12	9288
06-08 LST	16.9	11.8	2.9	1.5	2.4	1.3	0.0	0.1	1.0	5.3	14.1	15.2	6.0	12	12684
09-11 LST	12.4	10.2	3.6	0.7	1.1	0.8	0.0	0.1	0.7	3.6	13.6	14.5	5.1	12	12684
12-14 LST	9.9	5.0	2.2	0.3	0.2	0.5	0.0	0.3	0.1	0.4	10.0	9.6	3.2	12	12685
15-17 LST	7.8	4.6	1.6	0.0	0.2	0.2	0.2	0.1	0.2	0.2	7.4	8.3	2.6	12	12682
18-20 LST	9.7	5.6	1.7	0.1	0.4	0.3	0.1	0.0	0.3	0.8	7.8	10.2	3.1	12	9366
21-23 LST	4.7	3.9	1.1	0.0	0.0	0.0	0.0	0.0	0.0	0.9	7.6	11.0	2.4	4	2544
P FREQ LES 300 FT A/D LES 1 MI															
FOR 00-02 LST	2.9	3.9	0.0	0.0	0.0	0.0	0.0	0.0	0.0	0.5	1.6	6.5	1.3	4	2510
03-05 LST	4.6	3.4	0.8	0.4	0.7	0.3	0.0	0.0	0.0	1.9	4.0	5.5	1.8	12	9288
06-08 LST	7.0	4.8	0.6	0.5	0.0	0.2	0.0	0.0	0.2	3.2	5.6	6.4	2.4	12	12684
09-11 LST	5.2	2.8	0.2	0.0	0.0	0.0	0.0	0.0	0.0	1.3	5.1	4.9	1.6	12	12684
12-14 LST	2.5	0.6	0.3	0.0	0.0	0.0	0.0	0.0	0.0	0.0	1.6	2.9	0.7	12	12685
15-17 LST	2.0	1.2	0.7	0.0	0.0	0.0	0.0	0.0	0.0	0.0	1.3	1.9	0.6	12	12682
18-20 LST	3.0	1.7	0.5	0.0	0.0	0.0	0.0	0.0	0.0	0.1	1.6	1.7	0.7	12	9366
21-23 LST	2.2	3.1	0.0	0.0	0.0	0.0	0.0	0.0	0.0	0.5	1.5	4.5	1.0	4	2544

LEWISTON-NEZ PERCE, IDAHO

MEAN NUMBER OF DAYS

PARAMETER DESCRIPTION		JAN	FEB	MAR	APR	MAY	JUN	JUL	AUG	SEP	OCT	NOV	DEC	ANN	POR (YRS)	NO. OBS
CIG = GTR 1000 FT AND VSBY = GTR 3 MI	16 LST	29.3	27.1	30.6	30.0	30.9	30.0	30.9	31.0	30.0	30.9	28.6	29.1	358.4	12	4230
	22 LST	29.3	26.7	31.0	30.0	31.0	30.0	31.0	31.0	30.0	31.0	29.3	28.6	358.9	4	917
	04 LST	26.9	25.4	30.4	29.7	30.7	29.9	31.0	30.9	29.9	30.1	27.5	27.3	349.7	12	4230
	10 LST	27.4	25.3	30.5	29.9	30.9	29.9	31.0	31.0	29.9	30.0	26.4	26.9	349.1	12	4230
CIG =GTR 2000 FT AND VSBY =GTR 3 MI W/SFC WND LES 10 KTS	16 LST	23.1	20.4	21.1	20.7	23.2	22.8	22.7	22.6	23.5	27.9	23.3	22.2	273.5	12	4230
	22 LST	25.0	23.7	24.3	26.8	26.5	29.5	30.0	30.5	29.0	29.6	23.7	22.5	321.1	4	917
	04 LST	21.4	19.5	25.1	26.7	29.2	28.7	30.8	30.5	29.0	27.0	22.2	21.0	311.1	12	4230
	10 LST	21.4	17.4	22.4	25.1	27.3	27.3	29.5	29.7	27.3	26.4	20.2	20.0	294.0	12	4230
SFC WND = GTR 17 KTS AND NO PRECIP.	16 LST	1.7	1.3	1.9	2.0	1.4	1.4	1.2	0.4	1.2	0.6	1.1	2.4	16.8	10	3128
	22 LST	1.4	0.3	1.0	0.4	0.5	0.0	0.0	0.0	0.0	0.0	0.0	1.2	4.8	4	888
	04 LST	1.3	0.6	0.4	0.6	0.2	0.0	0.0	0.0	0.0	0.2	0.9	1.6	5.8	10	3046
	10 LST	0.8	1.8	1.6	0.8	0.1	0.2	0.1	0.1	0.6	0.6	1.1	2.7	10.5	10	3103
SFC WND 4-10 KTS AND TMP 33-89 DEG F AND NO PRECIP.	16 LST	8.8	12.1	13.0	13.6	14.6	13.2	7.9	10.7	8.9	10.8	9.8	10.2	133.6	10	3128
	22 LST	6.7	6.4	8.7	13.6	14.2	9.5	12.0	12.2	13.1	10.9	8.0	10.9	126.2	4	888
	04 LST	5.6	7.5	9.3	12.2	10.1	9.5	12.1	12.3	11.5	10.0	7.5	8.3	115.9	10	3046
	10 LST	8.0	10.2	13.0	12.5	12.3	12.7	10.3	8.0	9.5	11.2	9.6	9.1	126.4	10	3103
SKY COVER LES 3/10 AND VSBY = GTR 3 MI	16 LST	2.4	2.0	3.1	4.7	7.2	8.6	20.2	15.6	12.9	8.4	4.7	3.2	93.0	12	4230
	22 LST	4.0	8.5	7.7	13.4	18.5	13.5	24.0	23.0	20.9	12.3	8.6	4.8	159.2	4	917
	04 LST	5.1	5.4	9.1	9.3	10.1	10.5	19.3	17.5	16.5	13.0	8.6	6.3	130.7	12	4230
	10 LST	2.7	2.2	4.7	7.1	8.0	9.2	21.6	17.1	13.4	8.6	4.2	3.5	102.3	12	4230
CIG = GTR 2300 FT AND VSBY = GTR 3 MI	16 LST	27.4	25.9	30.2	29.7	30.6	29.8	30.9	30.9	29.7	30.5	27.1	27.1	349.8	12	4230
	22 LST	28.3	26.0	30.3	30.0	31.0	29.5	31.0	31.0	30.0	31.0	26.4	26.2	350.7	4	917
	04 LST	24.9	23.8	29.2	28.7	29.7	29.3	31.0	30.6	29.8	29.3	25.9	25.0	337.4	12	4230
	10 LST	25.6	23.6	28.6	29.1	29.6	29.4	31.0	30.7	29.7	29.3	24.4	25.6	336.6	12	4230
CIG = GTR 6000 FT AND VSBY = GTR 3 MI	16 LST	18.7	17.4	20.9	22.6	22.9	24.8	29.7	30.2	27.3	25.3	20.6	19.7	280.1	12	4230
	22 LST	20.3	19.7	22.3	28.0	29.5	24.5	30.5	30.0	28.1	27.7	20.8	16.5	297.9	4	917
	04 LST	16.9	17.2	23.0	22.3	24.1	25.1	30.1	29.5	27.7	23.9	20.3	18.8	278.9	12	4230
	10 LST	17.2	17.1	21.4	23.3	23.2	24.8	29.8	29.0	26.8	23.9	19.8	18.1	274.4	12	4230
CIG = GTR 10000 FT AND VSBY = GTR 3 MI	16 LST	14.0	13.0	17.1	20.0	19.4	21.6	27.6	27.8	25.7	22.1	17.3	14.5	240.3	12	4230
	22 LST	14.7	15.8	16.0	25.3	28.0	22.0	29.0	28.5	27.1	22.0	17.1	14.5	260.0	4	917
	04 LST	11.7	12.3	17.0	18.2	20.2	21.3	27.4	26.4	24.4	20.7	16.4	13.2	229.2	12	4230
	10 LST	12.7	14.4	18.1	20.3	20.3	22.0	28.3	27.1	25.2	21.0	15.4	13.9	238.7	12	4230

BURLEY MUNICIPAL, IDAHO

STA NO. 73015 (IN AREA NUMBER OR)

LATITUDE 4232N

LONGITUDE 11346W

ELEVATION(FT) 04148

PARAMETER DESCRIPTION	JAN	FEB	MAR	APR	MAY	JUN	JUL	AUG	SEP	OCT	NOV	DEC	ANN	POR (YRS)	NO. OBS
ABS MAX TMP (F)	87	69	75	87	97	101	104	104	98	89	74	69	104	21	-613
MEAN MAX TMP (F)	35	41	49	61	69	77	89	87	77	65	48	40	62	21	-113
MEAN MIN TMP (F)	16	22	26	33	40	46	53	50	42	34	25	21	34	21	-113
ABS MIN TMP (F)	-30	-19	6	13	19	29	37	33	23	15	-14	-12	-30	21	-613
MEAN NO DYS TMP = DR GTR 90(F)	0.0	0.0	0.0	0.0	0.5	3.6	15.7	12.7	3.5	0.0	0.0	0.0	36.0	13	4745
MEAN NO DYS TMP = DR LES 32(F)	26.5	25.3	26.4	15.8	4.0	0.2	0.0	0.0	2.1	14.1	24.6	28.7	169.7	13	4745
MEAN NO DYS TMP = DR LES 0(F)	4.6	1.3	0.0	0.0	0.0	0.0	0.0	0.0	0.0	0.0	0.5	1.1	7.7	13	4745
MEAN DFW PT TMP (F)	18	23	23	29	36	41	47	45	39	33	27	22	32	7	61127
MEAN REL HUM (PCT)	74	73	67	55	53	52	45	46	51	60	69	78	60	7	61124
MEAN PRESS ALT (FT)	3946	3966	4074	4113	4167	4177	4153	4145	4116	4045	3954	3923	4067	0	-90
MEAN PRECIP (IN)	1.10	0.89	0.81	0.89	1.12	0.91	0.31	0.29	0.50	0.73	0.98	0.95	9.5	22	-113
MEAN SNOW FALL (IN)	7.9	4.1	2.1	1.3	0.2	0.0	0.0	0.0	0.0	0.3	1.4	4.1	21.4	18	-113
MEAN NO DYS PRCP = DR GTR 0.1 IN	3.0	2.5	2.3	2.5	3.1	2.2	1.0	0.9	1.6	1.9	2.3	2.7	26.0	22	-29
MEAN NO DYS SNFL = DR GTR 1.5 IN	2.3	1.1	0.6	0.6	0.0	0.0	0.0	0.0	0.0	0.1	0.2	1.1	6.0	12	4382
MEAN NO DYS W/OCCUR VSBY LES 1/2 MI	2.9	1.3	0.4	0.1	0.0	0.1	0.0	0.0	0.0	0.4	1.1	4.0	10.3	7	2556
MEAN NO DYS TSTMS	0.1	0.2	0.3	0.4	3.5	3.8	4.4	4.7	1.4	0.6	0.0	0.1	19.5	13	4745
P FREQ WND SPD = DR GTR 17 KTS	13.5	13.2	16.2	15.2	11.6	8.2	4.1	2.3	3.9	5.6	7.1	12.2	9.4	7	61262
P FREQ WND SPD = DR GTR 28 KTS	0.8	1.2	2.1	1.6	0.4	0.4	0.1	0.0	0.3	0.4	0.6	0.4	0.7	7	61262
P FREQ LES 3000 FT A/U LES 5 MI	31.5	24.0	26.1	13.0	9.5	7.7	0.4	0.4	2.5	8.6	16.7	31.9	14.4	7	61264
P FREQ LES 1500 FT A/U LES 3 MI															
FOR 00-02 LST	9.0	7.7	7.1	3.5	0.5	0.5	0.0	0.0	0.8	2.0	3.3	13.3	4.0	7	7652
03-05 LST	11.7	8.8	9.2	3.5	1.4	0.6	0.0	0.0	0.6	2.3	5.2	14.2	4.8	7	7660
06-08 LST	13.8	9.0	9.7	5.9	2.8	1.4	0.0	0.3	0.6	3.2	7.0	13.1	5.6	7	7659
09-11 LST	11.8	8.4	9.5	5.9	1.8	1.9	0.0	0.0	0.3	3.8	6.7	14.4	5.4	7	7661
12-14 LST	10.2	4.9	8.4	4.1	0.9	1.0	0.2	0.0	0.3	2.5	2.1	11.1	3.8	7	7654
15-17 LST	8.8	5.3	6.1	2.5	1.4	0.2	0.2	0.0	0.6	3.1	3.0	9.6	3.4	7	7660
18-20 LST	8.5	5.4	5.7	1.9	0.8	0.5	0.0	0.3	0.6	0.6	2.4	10.0	3.1	7	7661
21-23 LST	9.1	7.3	6.8	2.5	0.5	0.3	0.2	0.2	0.2	0.2	2.1	12.0	3.5	7	7657
P FREQ LES 300 FT A/U LES 1 MI															
FOR 00-02 LST	3.3	2.0	0.8	0.5	0.0	0.0	0.0	0.0	0.0	0.2	0.2	4.5	1.0	7	7652
03-05 LST	4.0	2.4	0.6	0.8	0.0	0.2	0.0	0.0	0.0	1.2	1.1	4.2	1.2	7	7660
06-08 LST	3.9	1.9	1.8	0.3	0.0	0.0	0.0	0.0	0.0	0.3	2.2	4.3	1.2	7	7659
09-11 LST	3.7	0.8	1.4	0.3	0.0	0.0	0.0	0.0	0.0	0.6	1.0	2.9	0.9	7	7661
12-14 LST	2.8	1.0	0.8	0.2	0.0	0.0	0.0	0.0	0.0	0.2	0.0	1.7	0.6	7	7654
15-17 LST	2.2	1.0	0.8	0.6	0.0	0.0	0.2	0.0	0.0	0.3	0.8	3.1	0.8	7	7660
18-20 LST	2.0	1.5	0.8	0.2	0.0	0.0	0.0	0.2	0.2	0.0	0.2	3.2	0.7	7	7661
21-23 LST	3.1	1.0	0.2	0.0	0.0	0.2	0.0	0.2	0.0	0.0	0.0	3.7	0.7	7	7657

BURLEY MUNICIPAL, IDAHO

MEAN NUMBER OF DAYS

PARAMETER DESCRIPTION		JAN	FEB	MAR	APR	MAY	JUN	JUL	AUG	SEP	OCT	NOV	DEC	ANN	PER (YRS)	NO. OBS
CIG = GTR 1000 FT AND VSBY = GTR 3 MI	15 LST	28.4	27.4	29.7	29.6	31.0	30.0	31.0	31.0	30.0	30.1	29.1	28.6	335.9	7	2556
	22 LST	28.7	26.4	29.4	29.7	31.0	30.0	31.0	30.8	30.0	31.0	29.4	28.7	356.1	7	2556
	04 LST	28.3	26.0	29.0	29.4	30.8	30.0	31.0	31.0	29.9	30.3	28.8	28.1	352.6	7	2556
	10 LST	27.8	26.2	29.1	28.8	30.7	29.7	31.0	31.0	29.9	30.3	29.1	26.5	350.1	7	2556
CIG = GTR 2000 FT AND VSBY = GTR 3 MI W/SFC WND LES 10 KTS	16 LST	17.3	14.4	10.3	13.0	14.0	14.3	18.6	19.4	18.1	20.4	21.0	17.4	198.2	7	2556
	22 LST	18.4	17.0	21.3	22.3	22.0	24.8	27.0	26.8	25.4	29.7	21.0	17.5	269.2	7	2556
	04 LST	15.7	16.0	17.1	21.0	22.4	24.4	25.3	27.4	25.6	24.3	21.7	17.4	258.3	7	2556
	10 LST	14.8	12.2	11.7	13.3	17.9	16.6	20.8	24.0	20.3	19.1	18.3	14.9	203.9	7	2556
SFC WND = GTR 17 KTS AND NO PRECIP.	16 LST	3.3	4.6	6.9	8.0	5.5	5.4	1.8	1.3	1.9	2.9	2.1	4.3	48.0	7	2511
	22 LST	2.9	1.8	2.4	2.3	1.3	0.6	0.6	0.6	0.6	1.6	3.4	18.7	7	2491	
	04 LST	4.2	2.6	3.9	1.8	1.1	1.1	0.8	0.7	1.0	1.1	2.3	3.5	24.1	7	2495
	10 LST	4.5	4.7	7.5	6.2	4.7	2.9	1.6	0.8	2.1	3.1	3.4	4.1	45.6	7	2499
SFC WND 4-10 KTS AND TMP 33-89 DEG F AND NO PRECIP.	16 LST	8.9	12.3	11.7	11.0	14.1	14.3	11.2	15.2	17.0	17.9	13.1	9.0	155.7	7	2509
	22 LST	3.9	4.8	9.2	17.0	19.6	20.4	21.1	19.4	18.0	13.4	8.2	3.6	158.6	7	2489
	04 LST	3.9	3.0	5.0	9.2	14.1	15.3	14.3	14.1	12.7	9.0	6.2	2.0	108.8	7	2493
	10 LST	3.7	7.1	7.8	12.2	14.5	14.9	17.1	18.0	15.2	13.4	9.1	5.0	138.0	7	2497
SKY COVER LES 3/10 AND VSBY = GTR 3 MI	16 LST	6.0	5.8	3.0	7.0	7.3	9.7	17.1	13.5	16.1	13.9	8.4	5.0	112.8	7	2555
	22 LST	8.8	12.0	10.9	14.4	13.3	15.6	21.4	21.5	21.8	19.4	15.3	9.5	183.9	7	2555
	04 LST	8.0	10.9	11.1	15.3	13.7	15.8	19.7	24.1	22.4	19.6	15.0	8.3	183.9	7	2554
	10 LST	4.1	6.5	5.5	8.1	9.0	15.8	20.1	19.0	19.7	12.8	9.4	3.9	131.9	7	2554
CIG = GTR 2500 FT AND VSBY = GTR 3 MI	16 LST	26.6	25.7	27.0	28.8	29.9	29.1	31.0	31.0	29.7	29.5	28.1	26.3	342.9	7	2556
	22 LST	27.0	25.1	27.8	28.7	30.8	29.9	31.0	30.8	29.7	30.4	28.1	24.7	344.0	7	2556
	04 LST	25.4	24.7	26.6	28.6	30.4	29.3	31.0	31.0	29.6	29.9	26.9	24.7	338.1	7	2556
	10 LST	25.0	24.7	26.1	27.1	29.5	28.7	31.0	31.0	29.7	29.3	27.1	24.1	333.3	7	2556
CIG = GTR 6000 FT AND VSBY = GTR 3 MI	16 LST	20.3	19.7	17.9	22.7	24.0	25.8	30.3	30.4	29.0	28.0	24.8	21.2	294.1	7	2556
	22 LST	21.4	20.6	23.3	26.1	28.6	28.4	31.0	30.6	29.1	28.0	24.6	20.8	312.5	7	2556
	04 LST	18.0	20.8	21.9	25.8	28.3	27.4	30.8	31.0	29.1	28.1	23.0	18.8	303.0	7	2556
	10 LST	18.8	20.4	21.1	23.6	25.7	25.8	30.6	30.6	28.8	27.3	24.3	18.5	295.5	7	2556
CIG = GTR 10000 FT AND VSBY = GTR 3 MI	16 LST	15.4	16.5	14.6	19.3	20.6	21.3	26.0	25.7	26.3	25.5	21.4	17.1	249.7	7	2556
	22 LST	16.8	18.6	19.0	23.0	25.7	25.7	29.7	29.1	27.7	26.3	22.0	18.2	281.8	7	2556
	04 LST	14.0	18.1	18.3	23.7	25.0	24.7	29.4	30.6	28.3	25.3	21.7	16.3	275.4	7	2556
	10 LST	13.9	17.8	17.3	21.7	22.6	23.4	28.4	29.0	27.0	25.7	20.9	15.3	263.0	7	2556

MOUNTAIN HOME AFB, IDAHO

STA NO. 73626 (IN AREA NUMBER 08)

LATITUDE 4302N

LONGITUDE 11554W

ELEVATION(FT) 03004

PARAMETER DESCRIPTION	JAN	FEB	MAR	APR	MAY	JUN	JUL	AUG	SEP	OCT	NOV	DEC	ANN	PO# (YRS)	NO. OBS
ABS MAX TMP (F)	64	68	78	88	97	105	109	106	104	88	69	63	109	13	4368
MEAN MAX TMP (F)	37	44	52	63	71	81	93	89	80	66	50	40	64	13	4368
MEAN MIN TMP (F)	21	26	30	37	45	53	61	53	49	39	28	24	39	13	4368
ABS MIN TMP (F)	-22	-9	10	21	27	32	39	37	28	23	-5	-3	-22	13	4368
MEAN NO DYS TMP = DR GTR 90(F)	0.0	0.0	0.0	0.0	1.7	6.6	22.1	17.4	6.5	0.0	0.0	0.0	54.4	13	4368
MEAN NO DYS TMP = DR LES 32(F)	26.2	21.4	20.0	7.2	0.7	0.2	0.0	0.0	0.4	5.9	19.9	26.0	127.9	13	4368
MEAN NO DYS TMP = DR LES 0(F)	1.8	0.3	0.0	0.0	0.0	0.0	0.0	0.0	0.0	0.0	0.2	0.2	2.5	13	4368
MEAN DEW PT TMP (F)	22	26	26	30	37	41	40	39	34	32	26	24	31	13	104532
MEAN REL HUM (PCT)	75	73	60	50	50	42	30	32	37	52	65	76	54	13	104532
MEAN PRESS ALT (FT)	2827	2848	2907	2919	2960	2963	2960	2957	2934	2890	2826	2806	2900	0	-50
MEAN PRECIP (IN)	0.98	0.72	0.72	0.54	1.12	0.63	0.18	0.14	0.30	0.40	0.65	0.70	7.1	13	4368
MEAN SNOW FALL (IN)	5.5	1.8	1.8	0.1	0.0	0.0	0.0	0.0	0.0	0.0	0.9	2.8	12.9	13	4368
MEAN NO DYS PRCP = DR GTR 0.1 IN	2.7	2.7	2.9	1.7	3.3	1.9	0.7	0.6	0.9	1.6	2.3	2.4	23.7	13	4368
MEAN NO DYS SNFL = DR GTR 1.5 IN	1.0	0.5	0.3	0.0	0.0	0.0	0.0	0.0	0.0	0.0	0.2	0.5	2.5	13	4368
MEAN NO DYS W/TCUR VSBY LES 1/2 MI	5.0	3.4	0.8	0.1	0.2	0.1	0.0	0.0	0.0	0.5	1.3	5.1	16.5	13	4362
MEAN NO DYS TSTMS	0.0	0.0	0.3	0.4	2.1	2.1	1.6	1.7	1.1	0.4	0.0	0.0	9.7	13	4368
P FREQ WND SPD = DR GTR 17 KTS	5.5	8.4	10.7	12.3	11.7	8.8	5.9	4.4	4.2	5.7	5.2	5.8	7.4	13	104668
P FREQ WND SPD = DR GTR 28 KTS	0.1	0.9	0.5	1.2	0.7	0.3	0.2	0.1	0.1	0.8	0.2	0.1	0.4	13	104668
P FREQ LES 5000 FT A/O LES 5 MI	25.4	19.0	12.6	8.6	7.7	3.3	0.5	0.6	1.0	3.2	9.3	22.8	9.5	13	104676
P FREQ LES 1900 FT A/O LES 3 MI															
FDR 00-02 LST	10.7	7.9	1.5	0.4	1.1	0.0	0.0	0.0	0.0	0.0	2.8	12.5	3.1	13	13087
03-05 LST	11.5	11.1	1.5	0.6	1.2	0.3	0.0	0.0	0.3	0.2	3.4	14.6	3.7	13	13087
06-08 LST	13.7	12.6	2.4	0.6	1.5	0.6	0.0	0.1	0.1	0.5	4.8	14.2	4.3	13	13088
09-11 LST	12.3	9.6	2.0	1.0	1.8	0.6	0.0	0.0	0.6	0.5	4.3	13.9	3.9	13	13087
12-14 LST	9.1	5.7	2.2	0.3	0.5	0.3	0.0	0.0	0.0	0.4	2.1	11.2	2.7	13	13085
15-17 LST	8.2	3.3	0.9	0.6	0.2	0.0	0.0	0.1	0.0	0.2	3.0	10.0	2.2	13	13086
18-20 LST	7.5	4.0	0.6	0.5	0.3	0.3	0.0	0.1	0.3	0.0	2.1	9.3	2.1	13	13082
21-23 LST	9.2	3.4	1.4	0.3	0.3	0.0	0.0	0.2	0.0	0.2	2.9	10.5	2.4	13	13085
P FREQ LES 300 FT A/O LES 1 MI															
FDR 00-02 LST	5.7	4.6	0.5	0.0	0.2	0.0	0.0	0.0	0.0	0.0	1.4	7.0	1.6	13	13087
03-05 LST	5.3	6.9	0.3	0.2	0.2	0.0	0.0	0.0	0.0	0.0	1.8	9.0	2.0	13	13087
06-08 LST	6.6	8.3	1.3	0.1	0.1	0.0	0.0	0.0	0.0	0.3	3.1	8.4	2.4	13	13088
09-11 LST	6.6	5.5	0.6	0.1	0.0	0.0	0.0	0.0	0.1	0.3	1.9	7.7	1.9	13	13087
12-14 LST	3.0	1.1	0.3	0.0	0.0	0.0	0.0	0.0	0.0	0.2	0.5	3.1	0.7	13	13085
15-17 LST	2.2	0.6	0.2	0.0	0.0	0.0	0.0	0.0	0.0	0.0	0.9	2.9	0.6	13	13086
18-20 LST	2.7	1.2	0.3	0.2	0.1	0.2	0.0	0.1	0.0	0.0	1.4	4.6	0.9	13	13082
21-23 LST	4.3	1.6	0.3	0.1	0.0	0.0	0.0	0.0	0.0	0.0	1.6	6.1	1.2	13	13085

MOUNTAIN HOME AFB, IDAHO

MEAN NUMBER OF DAYS

PARAMETER DESCRIPTION		JAN	FEB	MAR	APR	MAY	JUN	JUL	AUG	SEP	OCT	NOV	DEC	ANN	POR (YRS)	NO. OBS
CIG = GTR 1000 FT AND VSBY = GTR 3 MI	16 LST	28.5	27.2	30.7	30.0	30.9	30.0	31.0	30.9	30.0	31.0	29.2	28.5	357.9	13	4362
	22 LST	28.2	27.0	30.9	29.9	31.0	30.0	31.0	30.9	30.0	31.0	29.2	27.9	357.0	13	4364
	04 LST	27.8	25.0	30.7	29.8	30.7	30.0	31.0	31.0	30.0	30.9	29.0	26.6	352.5	13	4363
	10 LST	27.3	25.6	30.5	29.4	30.6	29.9	31.0	31.0	29.9	30.8	28.8	26.7	352.0	13	4363
CIG = GTR 2000 FT AND VSBY = GTR 3 MI W/SFC WND LES 10 KTS	16 LST	18.3	14.7	13.1	14.4	14.9	13.7	17.2	17.6	19.3	19.5	17.7	18.5	19.9	13	4362
	22 LST	20.5	19.7	23.6	22.7	22.6	23.8	23.9	25.6	25.3	26.8	22.7	20.9	278.1	13	4364
	04 LST	20.9	17.6	21.5	20.5	22.5	22.4	23.9	25.6	25.7	24.1	22.7	18.7	266.1	13	4363
	10 LST	17.6	14.8	14.1	12.4	14.6	14.9	19.6	19.8	17.9	17.7	17.0	16.6	197.0	13	4363
SFC WND = GTR 17 KTS AND NO PRECIP.	16 LST	2.5	3.7	5.5	5.8	5.1	4.8	2.8	2.4	2.4	3.3	2.0	2.5	42.8	13	4318
	22 LST	1.1	1.7	1.6	1.9	2.2	1.0	1.5	0.7	0.8	0.8	1.4	1.2	15.9	13	4296
	04 LST	1.2	1.3	1.5	2.3	1.6	1.6	1.2	0.3	0.7	1.0	0.4	1.3	14.4	13	4294
	10 LST	1.8	2.6	6.2	5.6	5.2	3.5	2.2	2.5	1.9	3.4	3.1	1.9	39.9	13	4308
SFC WND 4-10 KTS AND TMP 33-89 DEG F AND NO PRECIP.	16 LST	10.7	11.0	12.4	12.0	12.9	10.5	4.6	7.8	10.6	13.4	14.7	11.6	134.2	13	4318
	22 LST	6.3	7.7	11.4	14.9	17.7	18.4	18.1	15.2	15.3	12.1	9.3	4.5	150.9	13	4296
	04 LST	4.5	5.7	9.1	12.0	16.2	15.8	15.2	15.5	16.2	14.2	7.8	4.4	136.6	13	4294
	10 LST	5.4	8.2	10.3	11.6	13.4	12.2	13.3	14.3	13.8	13.7	11.6	6.2	134.0	13	4308
SKY COVER LES 3/10 AND VSBY = GTR 3 MI	16 LST	5.5	4.6	4.6	5.4	6.7	11.0	17.1	16.2	16.3	12.4	8.8	5.9	114.5	13	4362
	22 LST	8.4	9.2	11.1	11.6	12.2	14.9	20.2	21.5	21.9	17.8	12.8	9.2	170.8	13	4364
	04 LST	7.7	9.0	11.1	13.1	11.3	16.0	21.7	23.2	22.1	18.2	12.8	8.2	174.4	13	4363
	10 LST	4.7	5.1	7.3	8.3	8.2	13.6	20.6	14.9	18.6	13.6	9.2	5.8	133.9	13	4363
CIG = GTR 2500 FT AND VSBY = GTR 3 MI	16 LST	27.5	26.6	30.4	29.6	30.8	29.9	31.0	30.9	30.0	30.6	28.6	27.2	353.1	13	4362
	22 LST	27.0	26.6	30.5	29.6	30.7	30.0	31.0	30.9	30.0	30.9	28.7	27.0	352.9	13	4364
	04 LST	26.4	24.4	30.1	29.6	30.4	29.9	31.0	30.9	29.9	30.9	28.8	25.7	348.0	13	4363
	10 LST	26.0	24.7	29.3	29.2	29.6	29.4	31.0	30.9	29.8	30.5	28.4	25.9	344.7	13	4363
CIG = GTR 6000 FT AND VSBY = GTR 3 MI	16 LST	22.0	20.1	23.3	24.9	25.3	27.8	30.6	30.2	29.0	28.8	25.5	23.2	310.7	13	4362
	22 LST	22.0	22.2	26.4	27.5	28.4	28.8	30.6	30.7	29.8	29.3	26.5	23.6	325.8	13	4364
	04 LST	21.0	20.7	26.2	27.1	28.9	28.6	30.8	30.7	29.6	29.6	25.6	21.1	319.9	13	4363
	10 LST	20.2	20.7	25.0	26.2	26.1	27.6	30.7	30.7	29.3	28.7	25.7	21.7	312.6	13	4363
CIG = GTR 10000 FT AND VSBY = GTR 3 MI	16 LST	18.6	16.7	18.0	21.4	22.6	24.8	28.6	28.1	27.7	26.3	21.4	18.2	272.4	13	4362
	22 LST	17.4	19.4	22.5	24.8	25.1	26.8	29.6	29.7	28.9	26.7	23.3	18.7	292.9	13	4364
	04 LST	16.8	16.4	20.7	23.8	25.8	26.8	30.4	30.2	29.0	26.7	22.1	17.0	283.7	13	4363
	10 LST	15.4	16.0	21.2	23.1	23.6	26.4	30.1	30.2	28.3	26.2	21.9	16.9	279.3	13	4363

CRAIGMONT, IDAHO

STA NO. 75026 (IN ARFA NUMBER 00)

LATITUDE 4614N

LONGITUDE 11628W

ELEVATION(FT) 03770

PARAMETER DESCRIPTION	JAN	FEB	MAR	APR	MAY	JUN	JUL	AUG	SEP	OCT	NOV	DEC	ANN	POP (YRS)	NO. OBS
ABS MAX TMP (F)	60	67	73	86	92	98	105	105	99	88	66	65	105	49	-75248
MEAN MAX TMP (F)	34	39	46	55	64	71	82	82	72	59	44	36	57	49	-75248
MEAN MIN TMP (F)	18	22	27	33	39	44	49	47	41	35	28	22	34	49	-75248
ABS MIN TMP (F)	-36	-39	-10	7	20	27	31	27	16	-2	-13	-30	-39	48	-75248
MEAN NO DYS TMP = DR GTR 90(F)	0.0	0.0	0.0	0.0	0.0	0.3	4.0	3.0	1.0	0.0	0.0	0.0	8.3	8	-75248
MEAN NO DYS TMP = DR LES 32(F)	27.0	34.0	25.0	13.0	4.0	0.0	0.0	0.0	1.0	9.0	22.0	28.0	153.0	9	-75248
MEAN NO DYS TMP = DR LES 0(F)				0.0	0.0	0.0	0.0	0.0	0.0	0.0				48	-29
MEAN DEW PT TMP (F)														0	0
MEAN REL HUM (PCT)														0	0
MEAN PRESS ALT (FT)	3572	3600	3680	3712	3763	3772	3756	3756	3716	3657	3576	3551	3676	0	-50
MEAN PRECIP (IN)	1.65	1.37	1.72	2.12	2.72	2.40	0.85	0.77	1.36	1.83	1.90	1.83	20.3	51	-75248
MEAN SNOW FALL (IN)	14.3	11.9	7.5	3.1	0.6	0.0	0.0	0.0	0.0	0.4	3.4	10.8	52.0	47	-75248
MEAN NO DYS PRCP = DR GTR 0.1 IN	4.0	3.5	4.3	5.0	5.8	4.8	2.1	2.0	2.8	3.4	3.5	4.0	45.2	51	-29
MEAN NO DYS SNFL = DR GTR 1.5 IN	3.1	2.6	1.5	0.6	0.1	0.0	0.0	0.0	0.0	0.1	0.7	2.4	11.1	47	-29
MEAN NO DYS W/3CUR VSBY LES 1/2 MI														0	0
MEAN NO DYS TSTMS														0	0
P FREQ WND SPD = DR GTR 17 KTS														0	0
P FREQ WND SPD = DR GTR 28 KTS														0	0
P FREQ LES 5000 FT A/D LES 5 MI														0	0
P FREQ LES 1500 FT A/D LES 3 MI														0	0
FOR 00-02 LST														0	0
03-05 LST														0	0
06-08 LST														0	0
09-11 LST														0	0
12-14 LST														0	0
15-17 LST														0	0
18-20 LST														0	0
21-23 LST														0	0
P FREQ LES 300 FT A/D LES 1 MI														0	0
FOR 00-02 LST														0	0
03-05 LST														0	0
06-08 LST														0	0
09-11 LST														0	0
12-14 LST														0	0
15-17 LST														0	0
18-20 LST														0	0
21-23 LST														0	0

CRAIGMONT, IDAHO

MEAN NUMBER OF DAYS

PARAMETER DESCRIPTION	JAN	FEB	MAR	APR	MAY	JUN	JUL	AUG	SEP	OCT	NOV	DEC	ANN	PDP (YRS)	NO, JBS
CIG = GTR 1000 FT AND														0	0
VSBY = GTR 3 MI														0	0
	16 LST													0	0
	22 LST													0	0
	04 LST													0	0
	10 LST													0	0
CIG = GTR 2000 FT AND VSBY = GTR														0	0
3 MI W/SFC WND LES 10 KTS														0	0
	16 LST													0	0
	22 LST													0	0
	04 LST													0	0
	10 LST													0	0
SFC WND = GTR 17 KTS AND														0	0
NO PRECIP.														0	0
	16 LST													0	0
	22 LST													0	0
	04 LST													0	0
	10 LST													0	0
SFC WND 4-10 KTS AND TMP 33-69														0	0
DEG F AND NO PRECIP.														0	0
	16 LST													0	0
	22 LST													0	0
	04 LST													0	0
	10 LST													0	0
SKY COVER LES 3/10 AND														0	0
VSBY = GTR 3 MI														0	0
	16 LST													0	0
	22 LST													0	0
	04 LST													0	0
	10 LST													0	0
CIG = GTR 2500 FT AND														0	0
VSBY = GTR 3 MI														0	0
	16 LST													0	0
	22 LST													0	0
	04 LST													0	0
	10 LST													0	0
CIG = GTR 6000 FT AND														0	0
VSBY = GTR 3 MI														0	0
	16 LST													0	0
	22 LST													0	0
	04 LST													0	0
	10 LST													0	0
CIG = GTR 10000 FT AND														0	0
VSBY = GTR 3 MI														0	0
	16 LST													0	0
	22 LST													0	0
	04 LST													0	0
	10 LST													0	0

DATA NOT AVAILABLE

HAZELTON MUNICIPAL, IDAHO

STA NO. 75043 (IN AREA NUMBER 09)

LATITUDE 4234N

LONGITUDE 11408W

ELEVATION(FT) 64172

PARAMETER DESCRIPTION	JAN	FEB	MAR	APR	MAY	JUN	JUL	AUG	SEP	OCT	NOV	DEC	ANN	POR (YRS)	NO. ORS
ABS MAX TMP (F)	60	69	76	94	98	108	111	113	103	93	79	68	113	29	-113
MEAN MAX TMP (F)	35	41	51	63	73	81	92	90	80	68	50	40	64	29	-113
MEAN MIN TMP (F)	17	22	27	34	41	48	55	52	44	35	26	21	35	29	-113
ABS MIN TMP (F)	-32	-29	2	5	23	32	39	33	22	13	-15	-18	-32	29	-113
MEAN NO DYS TMP = DR GTR 90(F)	0.0	0.0	0.0	0.0	1.0	4.0	16.0	12.0	2.0	0.0	0.0	0.0	35.0	10	-113
MEAN NO DYS TMP = DR LES 32(F)	29.0	25.0	26.0	13.0	3.0	0.3	0.0	0.0	1.0	12.0	24.0	28.0	161.3	9	-113
MEAN NO DYS TMP = DR LES 0(F)	4.8	1.3	0.0	0.0	0.0	0.0	0.0	0.0	0.0	0.0	0.5	1.1	7.7	13	-73615
MEAN DEW PT TMP (F)	18	23	25	29	36	41	47	45	39	33	27	22	32	7	-73615
MEAN REL HUM (PCT)	74	73	67	55	53	52	45	46	51	60	69	76	60	7	-73615
MEAN PRESS ALT (FT)	3470	4011	4100	4139	4194	4204	4179	4171	4143	4071	3978	3945	4092	0	-50
MEAN PRECIP (IN)	1.27	1.08	0.96	1.06	1.10	0.78	0.24	0.30	0.43	0.83	1.10	1.12	10.3	43	-113
MEAN SNOW FALL (IN)	7.9	4.1	2.1	1.3	0.2	0.0	0.0	0.0	0.0	0.3	1.4	4.1	21.4	18	-73615
MEAN NO DYS PRCP = DR GTR 0.1 IN	3.3	2.9	2.7	2.9	3.0	2.0	0.8	1.0	1.5	2.1	2.4	3.0	27.6	43	-29
MEAN NO DYS SNFL = DR GTR 1.5 IN	2.3	1.1	0.6	0.6	0.0	0.0	0.0	0.0	0.0	0.1	0.2	1.1	6.0	12	-73615
MEAN NO DYS W/DCUR VSBY LES 1/2 MI	2.9	1.3	0.4	0.1	0.0	0.1	0.0	0.0	0.0	0.4	1.1	4.0	10.3	7	-73615
MEAN NO DYS TSTMS	0.1	0.2	0.3	0.4	3.5	3.8	4.4	4.7	1.4	0.6	0.0	0.1	19.5	13	-73615
P FREQ WND SPD = DR GTR 17 KTS	13.5	13.2	16.2	15.2	11.6	8.2	4.1	2.3	3.9	5.6	7.1	12.2	9.4	7	-73615
P FREQ WND SPD = DR GTR 28 KTS	0.8	1.2	2.1	1.6	0.4	0.4	0.1	0.0	0.3	0.4	0.6	0.4	0.7	7	-73615
P FREQ LES 5000 FT A/D LES 5 MI	31.5	24.0	26.1	13.0	9.3	7.7	0.4	0.4	2.5	8.6	16.7	31.9	14.4	7	-73615
P FREQ LES 1500 FT A/D LES 3 MI															
FOR 00-02 LST	9.0	7.7	7.1	3.5	0.5	0.5	0.0	0.0	0.8	2.0	3.3	13.3	4.0	7	-73615
03-05 LST	11.7	8.8	9.2	3.5	1.4	0.6	0.0	0.0	0.6	2.3	5.2	14.2	4.8	7	-73615
06-08 LST	13.8	9.0	9.7	5.9	2.8	1.4	0.0	0.3	0.6	3.2	7.0	13.1	5.6	7	-73615
09-11 LST	11.8	8.4	9.5	5.9	1.8	1.9	0.0	0.0	0.3	3.6	6.7	14.4	5.4	7	-73615
12-14 LST	10.2	4.9	8.4	4.1	0.9	1.0	0.2	0.0	0.3	2.5	2.1	11.1	3.8	7	-73615
15-17 LST	8.8	5.3	6.1	2.5	1.4	0.2	0.2	0.0	0.6	3.1	3.0	9.6	3.4	7	-73615
18-20 LST	8.5	5.4	5.7	1.9	0.8	0.5	0.0	0.3	0.6	0.6	2.4	10.0	3.1	7	-73615
21-23 LST	9.1	7.3	6.8	2.5	0.5	0.3	0.2	0.2	0.2	0.2	2.1	12.0	3.5	7	-73615
P FREQ LES 300 FT A/D LES 1 MI															
FOR 00-02 LST	3.3	2.0	0.8	0.5	0.0	0.0	0.0	0.0	0.0	0.2	0.2	4.5	1.0	7	-73615
03-05 LST	4.0	2.4	0.6	0.8	0.0	0.2	0.0	0.0	0.0	1.2	1.1	4.2	1.2	7	-73615
06-08 LST	3.9	1.9	1.8	0.3	0.0	0.0	0.0	0.0	0.0	0.3	2.2	4.3	1.2	7	-73615
09-11 LST	3.7	0.8	1.4	0.3	0.0	0.0	0.0	0.0	0.0	0.6	1.0	2.9	0.9	7	-73615
12-14 LST	2.8	1.0	0.8	0.2	0.0	0.0	0.0	0.0	0.0	0.2	0.0	1.7	0.6	7	-73615
15-17 LST	2.2	1.0	0.8	0.6	0.0	0.0	0.2	0.0	0.0	0.3	0.8	3.1	0.8	7	-73615
18-20 LST	2.0	1.5	0.8	0.2	0.0	0.0	0.0	0.2	0.2	0.0	0.2	3.2	0.7	7	-73615
21-23 LST	3.1	1.0	0.2	0.0	0.0	0.2	0.0	0.2	0.0	0.0	0.0	3.7	0.7	7	-73615

HAZELTON MUNICIPAL, IDAHO

MEAN NUMBER OF DAYS

PARAMETER DESCRIPTION		JAN	FEB	MAR	APR	MAY	JUN	JUL	AUG	SEP	OCT	NOV	DEC	ANN	PDR (YRS)	NO. ORS
CIG = GTR 1000 FT AND VSBY = GTR 3 MI	16 LST	28.4	27.4	29.7	29.6	31.0	30.0	31.0	31.0	30.0	30.1	29.1	28.6	355.9	7	-73615
	22 LST	28.7	26.4	29.4	29.7	31.0	30.0	31.0	30.8	30.0	31.0	29.4	28.7	356.1	7	-73615
	04 LST	26.3	26.0	29.0	29.4	30.8	30.0	31.0	31.0	29.9	30.3	28.8	28.1	352.6	7	-73615
	10 LST	27.8	26.2	29.1	28.8	30.7	29.7	31.0	31.0	29.9	30.3	29.1	26.5	350.1	7	-73615
CIG = GTR 2000 FT AND VSBY = GTR 3 MI W/SFC WND LES 10 KTS	16 LST	17.3	14.4	10.3	13.0	14.0	14.3	18.6	19.4	18.1	20.4	21.0	17.4	198.2	7	-73615
	22 LST	18.4	17.0	21.3	22.3	22.0	24.8	27.0	26.8	25.4	25.7	21.0	17.5	269.2	7	-73615
	04 LST	15.7	16.0	17.1	21.0	22.4	24.4	25.3	27.4	25.6	24.3	21.7	17.4	258.3	7	-73615
	10 LST	14.8	12.2	11.7	13.3	17.9	16.6	20.8	24.0	20.3	19.1	18.3	14.9	203.9	7	-73615
SFC WND = GTR 17 KTS AND NO PRECIP.	16 LST	3.3	4.6	6.9	8.0	5.5	5.4	1.6	1.3	1.9	2.9	2.1	4.3	48.0	7	-73615
	22 LST	2.9	1.8	2.4	2.3	1.3	0.6	0.6	0.6	0.6	0.6	1.6	3.4	18.7	7	-73615
	04 LST	4.2	2.6	3.9	1.8	1.1	1.1	0.8	0.7	1.0	1.1	2.3	3.5	24.1	7	-73615
	10 LST	4.5	4.7	7.5	6.2	4.7	2.9	1.6	0.8	2.1	3.1	3.4	4.1	45.6	7	-73615
SFC WND 4-10 KTS AND TMP 33-89 DEC F AND NO PRECIP.	16 LST	8.9	12.3	11.7	11.0	14.1	14.3	11.2	15.2	17.0	17.9	13.1	9.0	155.7	7	-73615
	22 LST	3.9	4.8	9.2	17.0	19.6	20.4	21.1	19.4	18.0	13.4	8.2	3.6	158.6	7	-73615
	04 LST	3.9	3.0	5.0	9.2	14.1	15.3	14.3	14.1	12.7	9.0	6.2	2.0	108.8	7	-73615
	10 LST	3.7	7.1	7.8	12.2	14.5	14.9	17.1	18.0	15.2	13.4	9.1	5.0	138.0	7	-73615
SKY COVER LES 3/10 AND VSBY = GTR 3 MI	16 LST	6.0	5.8	3.0	7.0	7.3	9.7	17.1	13.5	16.1	13.9	8.4	5.0	112.8	7	-73615
	22 LST	8.8	12.0	10.9	14.4	13.3	15.6	21.4	21.5	21.8	19.4	15.3	9.5	183.9	7	-73615
	04 LST	8.0	10.9	11.1	15.3	13.7	15.8	19.7	24.1	22.4	19.6	15.0	8.3	183.9	7	-73615
	10 LST	4.1	6.5	5.5	8.1	9.0	13.8	20.1	19.0	19.7	12.8	9.4	3.9	131.9	7	-73615
CIG = GTR 2500 FT AND VSBY = GTR 3 MI	16 LST	26.8	25.7	27.0	28.8	29.9	29.1	31.0	31.0	29.7	29.5	28.1	26.3	342.9	7	-73615
	22 LST	27.0	25.1	27.8	28.7	30.8	29.9	31.0	30.8	29.7	30.4	28.1	24.7	344.0	7	-73615
	04 LST	25.4	24.7	26.6	28.6	30.4	29.3	31.0	31.0	29.6	29.9	26.9	24.7	338.1	7	-73615
	10 LST	25.0	24.7	26.1	27.1	29.5	28.7	31.0	31.0	29.7	29.3	27.1	24.1	333.3	7	-73615
CIG = GTR 6000 FT AND VSBY = GTR 3 MI	16 LST	20.3	19.7	17.9	22.7	24.0	25.8	30.3	30.4	29.0	28.0	24.8	21.2	294.1	7	-73615
	22 LST	21.4	20.6	23.3	26.1	28.6	28.4	31.0	30.6	29.1	28.0	24.6	20.8	312.5	7	-73615
	04 LST	18.0	20.8	21.9	25.8	28.3	27.4	30.8	31.0	29.1	28.1	23.0	18.8	303.0	7	-73615
	10 LST	18.8	20.4	21.1	23.6	25.7	25.8	30.6	30.6	28.8	27.3	24.3	18.5	295.5	7	-73615
CIG = GTR 10000 FT AND VSBY = GTR 3 MI	16 LST	15.4	16.5	14.6	19.3	20.6	21.3	26.0	25.7	26.3	25.5	21.4	17.1	249.7	7	-73615
	22 LST	16.8	18.6	19.0	23.0	25.7	25.7	29.7	29.1	27.7	26.3	22.0	18.2	281.8	7	-73615
	04 LST	14.0	18.1	18.3	23.7	25.0	24.7	29.4	30.6	28.3	25.3	21.7	16.3	275.4	7	-73615
	10 LST	13.9	17.8	17.3	21.7	22.6	23.4	28.4	29.0	27.0	25.7	20.9	15.3	263.0	7	-73615

COEUR D'ALENE, IDAHO

STA NO. 75045 (IN AREA NUMBER 08)

LATITUDE 4746N

LONGITUDE 11649W

ELEVATION(FT) 02318

PARAMETER DESCRIPTION	JAN	FEB	MAR	APR	MAY	JUN	JUL	AUG	SEP	OCT	NOV	DEC	ANN	POR (YRS)	NO. OBS
ABS MAX TMP (F)	54	55	65	83	89	91	99	97	93	79	62	51	99	6	2144
MEAN MAX TMP (F)	29	37	43	57	65	72	81	80	73	57	43	33	56	6	2144
MEAN MIN TMP (F)	16	22	27	33	41	47	51	51	44	36	30	23	35	6	2144
ABS MIN TMP (F)	-28	-27	5	19	28	29	37	38	27	20	13	-3	-28	6	2144
MEAN NO DYS TMP = OR GTR 90(F)	0.0	0.0	0.0	0.0	0.0	0.2	5.3	4.0	0.8	0.0	0.0	0.0	10.3	6	2144
MEAN NO DYS TMP = OR LES 32(F)	27.2	24.7	26.5	15.8	3.0	0.2	0.0	0.0	1.3	9.3	19.1	27.2	154.3	6	2144
MEAN NO DYS TMP = OR LES 0(F)	6.1	0.8	0.0	0.0	0.0	0.0	0.0	0.0	0.0	0.0	0.0	0.4	7.3	6	2144
MEAN DEW PT TMP (F)	18	25	27	32	40	46	48	47	42	36	32	25	35	6	51291
MEAN REL HUM (PCT)	82	82	77	65	65	66	55	55	59	76	84	88	71	6	51284
MEAN PRESS ALT (FT)	2155	2168	2232	2247	2279	2293	2269	2265	2250	2218	2178	2164	2227	0	-50
MEAN PRECIP (IN)	2.10	1.75	1.69	0.90	1.11	1.81	0.34	0.73	0.71	2.65	1.84	2.22	17.8	6	1778
MEAN SNOW FALL (IN)	29.9	15.1	9.8	0.1	0.2	0.0	0.0	0.0	0.0	0.3	3.1	26.7	85.2	6	1778
MEAN NO DYS PKCP = OR GTR 0.1 IN	5.6	5.7	6.0	3.2	3.8	5.0	1.0	2.0	1.6	6.2	6.8	7.2	54.1	5	1778
MEAN NO DYS SNFL = OR GTR 1.5 IN	6.6	3.6	3.0	0.0	0.0	0.0	0.0	0.0	0.0	0.2	0.9	6.2	20.5	5	1778
MEAN NO DYS W/DCUR VSBY LES 1/2 MI	4.2	2.3	2.8	0.8	1.5	0.8	0.0	0.3	0.8	4.7	4.6	6.4	29.2	6	2144
MEAN NO DYS TSTMS	0.0	0.0	0.3	0.5	1.6	5.3	2.1	1.8	1.1	0.7	0.0	0.0	13.4	6	2144
P FREQ WND SPD = OR GTR 17 KTS	9.9	7.5	7.7	6.5	6.1	4.9	3.0	2.9	4.1	3.7	5.4	7.8	5.8	6	51435
P FREQ WND SPD = OR GTR 28 KTS	1.3	1.9	0.6	0.4	0.2	0.2	0.1	0.1	0.2	0.3	0.6	1.0	0.6	6	51435
P FREQ LES 5000 FT A/D LES 5 MI	54.3	44.4	39.0	22.7	21.3	18.7	5.1	4.8	8.0	26.7	42.6	65.6	29.4	6	51434
P FREQ LES 1500 FT A/D LES 3 MI															
FDR 00-02 LST	29.3	16.2	10.4	3.2	2.7	2.2	0.5	0.2	0.4	8.6	17.5	34.4	10.5	6	6429
03-05 LST	13.3	16.9	13.4	5.4	7.3	8.1	1.1	0.5	2.4	14.2	22.4	40.0	13.8	6	6431
06-08 LST	11.0	21.0	15.1	7.0	7.3	6.3	1.1	1.3	2.4	16.8	31.9	42.4	15.3	6	6435
09-11 LST	23.8	17.7	12.0	6.9	4.5	4.6	0.9	0.4	1.5	7.7	21.2	38.3	11.6	6	6431
12-14 LST	20.8	12.4	8.1	3.1	3.0	2.8	0.5	0.5	0.9	4.5	11.7	31.0	8.3	6	6429
15-17 LST	19.9	10.8	8.8	1.9	3.4	0.4	0.0	0.0	1.3	2.3	8.4	29.9	7.3	6	6430
18-20 LST	21.1	12.2	9.0	1.3	2.0	0.6	0.0	0.2	0.2	2.2	9.0	26.7	7.0	6	6431
21-23 LST	25.3	17.7	8.8	2.0	0.9	1.1	0.5	0.0	0.4	3.9	11.9	29.7	8.5	6	6430
P FREQ LES 300 FT A/D LES 1 MI															
FDR 00-02 LST	5.0	3.0	0.9	0.4	0.9	0.7	0.0	0.0	0.2	3.6	4.5	5.8	2.1	6	6429
03-05 LST	6.5	3.1	1.4	1.1	2.5	2.2	0.0	0.4	1.3	7.0	5.5	8.2	3.3	6	6431
06-08 LST	5.2	5.3	4.1	0.7	0.7	0.0	0.0	0.0	0.7	7.5	8.9	9.0	3.5	6	6435
09-11 LST	3.6	2.8	2.0	0.2	0.2	0.0	0.0	0.0	0.0	0.5	1.8	7.1	1.5	6	6431
12-14 LST	2.7	0.8	0.9	0.2	0.0	0.0	0.0	0.0	0.0	0.0	0.0	5.6	0.9	6	6429
15-17 LST	2.9	1.4	0.9	0.0	0.0	0.0	0.0	0.0	0.0	0.0	0.8	4.7	0.9	6	6430
18-20 LST	2.2	1.8	0.7	0.0	0.0	0.0	0.0	0.2	0.0	0.2	2.7	4.5	1.0	6	6431
21-23 LST	3.2	2.2	1.6	0.2	0.2	0.0	0.0	0.0	0.4	1.6	3.7	6.5	1.6	6	6430

COEUR D'ALENE, IDAHO

MEAN NUMBER OF DAYS

PARAMETER DESCRIPTION		JAN	FEB	MAR	APR	MAY	JUN	JUL	AUG	SEP	OCT	NOV	DEC	ANN	PDR (YRS)	NO. OBS
CIG = GTR 1000 FT AND VSBY = GTR 3 MI	16 LST	26.5	25.8	26.8	29.6	30.8	30.0	31.0	31.0	29.8	31.0	28.1	24.2	346.6	6	2144
	22 LST	25.5	24.7	28.5	30.0	31.0	29.6	31.0	31.0	30.0	30.5	27.6	24.6	344.0	6	2144
	04 LST	23.3	24.9	28.3	29.0	29.3	28.1	30.7	30.8	29.3	27.2	24.3	22.2	327.4	6	2145
	10 LST	26.2	25.2	28.3	28.8	30.0	29.3	30.7	30.8	29.8	29.1	26.1	22.6	336.9	6	2145
CIG = GTR 2000 FT AND VSBY = GTR 3 MI W/SFC WND LFS 10 KTS	16 LST	13.8	15.5	15.8	13.8	15.0	15.5	18.8	20.0	17.2	21.8	16.9	11.4	195.5	6	2144
	22 LST	12.0	16.3	21.3	24.5	24.3	25.7	27.3	27.8	23.5	24.5	16.0	12.4	255.6	6	2144
	04 LST	11.8	14.6	17.5	20.6	19.0	19.8	26.8	25.6	22.0	18.8	14.4	9.0	219.9	6	2145
	10 LST	11.3	11.2	12.3	13.1	15.7	16.1	18.7	20.3	17.5	16.0	13.2	7.4	173.0	6	2145
SFC WND = GTR 17 KTS AND NO PRECIP.	16 LST	2.7	2.0	2.0	2.8	3.6	3.0	1.6	2.1	2.2	0.8	1.3	2.7	26.8	6	2044
	22 LST	3.4	1.5	1.4	1.0	0.2	0.8	0.7	0.5	0.7	0.7	1.5	2.0	14.4	6	2029
	04 LST	2.8	2.4	1.8	0.8	0.9	0.3	0.0	0.3	0.7	0.9	1.8	1.2	13.9	6	1990
	10 LST	3.3	3.1	3.6	3.0	3.7	2.0	1.0	1.0	2.2	2.3	2.7	2.6	30.5	6	2006
SFC WND 4-10 KTS AND TMP 33-59 DEG F AND NO PRECIP.	16 LST	3.1	10.6	13.7	11.9	16.5	15.3	15.8	15.7	14.6	17.0	11.9	5.6	151.7	6	2044
	22 LST	2.4	4.1	9.1	15.8	15.7	15.2	15.2	17.7	14.7	13.3	10.7	4.7	138.6	6	2029
	04 LST	3.2	2.7	6.2	10.6	14.3	15.2	14.8	16.3	14.0	14.5	8.1	3.5	123.4	6	1990
	10 LST	3.9	6.9	13.1	13.8	15.0	15.0	15.7	16.1	14.7	15.1	13.3	3.6	146.2	6	2006
SKY COVER LES 3/10 AND VSBY = GTR 3 MI	16 LST	4.6	3.1	3.3	4.8	3.3	3.5	15.3	10.5	12.2	8.2	4.0	2.2	75.2	6	2144
	22 LST	6.8	8.9	10.1	12.8	12.0	11.3	23.8	22.7	19.5	15.2	7.5	4.4	155.0	6	2144
	04 LST	7.0	7.3	9.0	9.8	9.1	9.5	18.0	16.3	17.6	12.0	6.2	2.2	124.0	6	2143
	10 LST	3.7	3.9	4.2	5.8	5.8	6.2	18.3	13.0	13.1	8.3	4.2	1.6	88.1	6	2145
CIG = GTR 2500 FT AND VSBY = GTR 3 MI	16 LST	21.0	21.6	25.0	28.0	29.0	29.2	31.0	30.7	29.2	29.0	24.5	15.8	314.0	6	2144
	22 LST	19.5	20.9	25.6	29.2	30.0	29.0	30.7	31.0	29.6	28.3	23.4	18.2	315.4	6	2144
	04 LST	17.1	19.4	22.5	26.2	27.5	25.5	30.2	30.2	28.5	24.3	19.4	12.8	283.6	6	2145
	10 LST	18.5	17.9	22.0	24.7	28.3	27.2	30.2	30.3	28.7	25.1	19.9	14.0	286.8	6	2145
CIG = GTR 6000 FT AND VSBY = GTR 3 MI	16 LST	15.3	14.3	17.5	20.0	20.2	21.3	28.5	27.7	26.5	22.0	18.2	10.4	241.9	6	2144
	22 LST	13.8	16.5	20.3	25.3	26.0	26.8	30.3	29.8	28.3	24.0	18.0	11.8	270.9	6	2144
	04 LST	12.3	13.8	19.0	23.0	24.5	23.0	28.6	29.3	27.0	20.5	14.6	8.0	243.6	6	2145
	10 LST	13.3	13.3	17.1	20.0	19.3	19.7	27.8	28.1	26.3	21.5	16.1	9.2	231.7	6	2145
CIG = GTR 10000 FT AND VSBY = GTR 3 MI	16 LST	10.7	11.3	13.5	17.2	16.2	17.0	26.8	24.3	22.8	19.3	13.6	8.0	200.7	6	2144
	22 LST	11.2	13.7	17.1	21.8	22.7	22.1	28.1	27.5	25.0	22.3	14.7	8.8	235.8	6	2144
	04 LST	9.8	11.3	15.3	20.0	18.2	17.0	26.2	25.5	24.7	17.6	12.1	6.8	204.5	6	2145
	10 LST	10.7	11.2	14.0	17.8	16.2	18.2	25.8	24.1	24.2	19.3	12.1	6.6	200.2	6	2145

BUHL MUNICIPAL, IDAHO

STA NO. 75046 (IN AREA NUMBER 08)

LATITUDE 4235N

LONGITUDE 11447W

ELEVATION(FT) 7360

PARAMETER DESCRIPTION	JAN	FEB	MAR	APR	MAY	JUN	JUL	AUG	SEP	OCT	NOV	DEC	ANN	POR (YRS)	NO. OBS
ABS MAX TMP (F)	64	74	81	93	102	103	107	106	99	89	78	68	107	51	-113
MEAN MAX TMP (F)	37	42	52	63	71	79	90	87	77	65	50	39	63	51	-113
MEAN MIN TMP (F)	19	24	29	35	43	49	57	54	46	38	28	22	37	51	-113
ABS MIN TMP (F)	-19	-29	4	9	22	30	38	31	16	14	-7	-20	-29	50	-113
MEAN NO DYS TMP = OR GTR 90(F)	0.0	0.0	0.0	0.0	1.0	4.0	17.0	12.0	2.0	0.0	0.0	0.0	36.0	10	-113
MEAN NO DYS TMP = OR LES 32(F)	26.0	22.0	21.0	8.0	1.0	0.3	0.0	0.0	0.3	4.0	19.0	27.0	128.6	9	-113
MEAN NO DYS TMP = OR LES 0(F)	3.8	1.4	0.0	0.0	0.0	0.0	0.0	0.0	0.0	0.0	0.2	0.8	6.2	12	-72586
MEAN DEW PT TMP (F)	17	22	24	28	34	39	42	41	36	31	27	22	30	7	-72586
MEAN REL HUM (PCT)	76	73	66	49	48	46	34	36	41	51	66	79	55	7	-72586
MEAN PRESS ALT (FT)	3457	3501	3590	3631	3686	3697	3670	3662	3637	3562	3465	3431	3582	0	-50
MEAN PRECIP (IN)	1.03	0.85	0.71	0.82	1.06	0.88	0.31	0.27	0.41	0.80	0.89	0.84	8.9	57	-113
MEAN SNOW FALL (IN)	12.9	6.3	2.8	0.1	0.3	0.0	0.0	0.0	0.0	0.0	1.9	7.8	32.1	11	-72586
MEAN NO DYS PRCP = OR GTR 0.1 IN	2.8	2.4	2.0	2.3	2.9	2.2	1.0	0.9	1.5	2.0	2.1	2.4	24.5	52	-29
MEAN NO DYS SNFL = OR GTR 1.5 IN	2.7	1.1	0.7	0.0	0.1	0.0	0.0	0.0	0.0	0.0	0.5	2.4	7.5	11	-72586
MEAN NO DYS W/O CUR VSBY LES 1/2 MI	4.7	3.9	2.3	0.1	0.1	0.0	0.0	0.0	0.1	0.1	1.8	5.7	18.8	7	-72586
MEAN NO DYS TSMS	0.0	0.0	0.1	0.4	3.0	2.5	2.8	2.0	1.3	0.5	0.0	0.0	12.6	12	-72586
P FREQ WND SPD = OR GTR 17 KTS	6.8	8.7	13.8	15.2	13.7	10.4	6.1	4.5	4.7	5.2	5.1	7.2	8.5	7	-72586
P FREQ WND SPD = OR GTR 28 KTS	0.5	0.3	1.2	2.0	0.8	0.6	0.1	0.2	0.0	0.3	0.3	0.1	0.5	7	-72586
P FREQ LES 5000 FT A/D LES 5 MI	29.9	24.4	23.5	9.7	8.2	7.1	0.6	1.3	2.2	6.0	14.3	30.5	13.1	7	-72586
P FREQ LES 1500 FT A/D LES 3 MI															
FOR 00-02 LST	11.1	10.8	10.9	2.1	1.2	1.6	0.0	0.0	0.2	2.2	4.6	17.6	5.2	7	-72586
03-05 LST	14.9	11.7	11.5	2.4	2.2	1.4	0.0	0.2	0.3	1.8	6.3	16.3	5.8	7	-72586
06-08 LST	13.8	14.6	11.1	2.1	2.6	2.7	0.0	0.5	1.1	2.6	6.8	19.6	6.5	7	-72586
09-11 LST	15.4	13.5	10.6	2.5	1.7	2.9	0.0	0.0	1.1	3.4	5.2	16.0	6.0	7	-72586
12-14 LST	12.6	7.3	9.1	1.3	1.7	2.4	0.0	0.0	1.0	1.6	2.5	15.2	4.6	7	-72586
15-17 LST	10.6	6.9	6.9	1.9	0.3	0.8	0.2	0.0	0.0	0.5	2.1	11.9	3.5	7	-72586
18-20 LST	9.8	6.9	4.8	1.9	0.6	0.2	0.0	0.0	0.2	0.6	3.2	12.7	3.4	7	-72586
21-23 LST	10.6	8.6	6.0	1.6	0.3	0.6	0.0	0.0	0.0	1.1	3.0	15.5	3.9	7	-72586
P FREQ LES 300 FT A/D LES 1 MI															
FOR 00-02 LST	4.3	4.4	4.3	0.5	0.2	0.5	0.0	0.0	0.0	0.6	2.9	8.5	2.2	7	-72586
03-05 LST	4.9	5.2	3.7	0.2	0.8	0.3	0.0	0.0	0.0	0.2	3.3	8.5	2.3	7	-72586
06-08 LST	5.2	6.4	4.5	0.5	0.3	0.0	0.0	0.0	0.0	0.6	2.4	8.3	2.4	7	-72586
09-11 LST	4.6	6.2	1.2	0.0	0.0	0.0	0.0	0.0	0.0	0.2	0.6	7.1	1.7	7	-72586
12-14 LST	4.5	2.0	0.8	0.0	0.0	0.0	0.0	0.0	0.0	0.0	0.0	4.3	1.0	7	-72586
15-17 LST	2.9	2.0	0.9	0.0	0.0	0.0	0.0	0.0	0.0	0.0	0.6	2.6	0.8	7	-72586
18-20 LST	2.5	2.0	1.4	0.0	0.0	0.0	0.0	0.0	0.2	0.0	1.1	6.2	1.1	7	-72586
21-23 LST	3.8	3.5	3.7	0.6	0.0	0.2	0.0	0.0	0.0	0.0	0.6	7.3	1.6	7	-72586

BUHL MUNICIPAL, IDAHO

MEAN NUMBER OF DAYS

PARAMETER DESCRIPTION		JAN	FEB	MAR	APR	MAY	JUN	JUL	AUG	SEP	OCT	NOV	DEC	ANN	PDR (YRS)	NO. OBS
CIG = GTR 1000 FT AND VSBY = GTR 3 MI	16 LST	28.4	26.4	30.3	29.9	31.0	29.7	30.8	31.0	30.0	31.0	29.7	28.6	356.8	7	-72586
	22 LST	28.1	25.6	29.5	29.6	31.0	30.0	31.0	31.0	30.0	31.0	29.3	26.7	352.6	7	-72586
	04 LST	27.1	25.6	27.7	29.4	30.3	29.6	31.0	31.0	30.0	30.6	28.6	26.7	347.6	7	-72586
	10 LST	27.4	25.0	28.6	29.4	30.7	29.4	31.0	31.0	29.7	30.0	28.6	27.2	348.0	7	-72586
CIG = GTR 2000 FT AND VSBY = GTR 3 MI W/SFC WND LES 10 KTS	16 LST	16.8	12.0	12.6	13.4	11.8	11.9	17.4	16.7	17.4	19.1	20.0	14.0	183.1	7	-72586
	22 LST	16.7	16.0	19.6	21.4	23.3	23.7	26.3	26.3	26.1	24.3	21.8	17.4	262.9	7	-72586
	04 LST	16.0	13.8	15.6	18.3	21.4	21.1	24.4	23.4	21.6	21.0	16.0	13.6	226.2	7	-72586
	10 LST	14.7	12.3	12.1	14.6	17.3	17.4	21.1	22.6	18.6	16.3	13.8	11.7	192.5	7	-72586
SFC WND = GTR 17 KTS AND NO PRECIP.	16 LST	3.1	4.9	8.7	10.2	8.8	5.8	5.3	3.8	3.4	3.4	1.9	2.7	62.0	7	-72586
	22 LST	1.5	0.6	1.6	1.0	1.3	0.6	0.0	0.1	0.1	0.6	0.3	0.7	8.4	7	-72586
	04 LST	1.9	1.1	1.9	1.3	1.0	0.7	0.1	0.4	0.1	0.7	0.4	1.8	11.4	7	-72586
	10 LST	2.3	3.7	6.9	7.4	6.3	4.6	3.1	1.3	2.9	3.6	2.6	4.1	48.8	7	-72586
SFC WND 4-10 KTS AND TMP DEG F AND NO PRECIP.	16 LST	6.9	9.9	11.5	12.1	12.3	9.7	5.9	8.7	14.9	14.3	15.9	9.2	130.9	7	-72586
	22 LST	4.2	7.1	12.4	18.5	19.6	20.5	19.0	21.7	20.0	19.1	14.3	5.1	181.5	7	-72586
	04 LST	3.3	3.5	7.1	14.8	16.9	19.4	21.7	21.1	17.9	17.1	11.5	3.3	157.6	7	-72586
	10 LST	5.0	5.4	10.6	13.5	15.6	14.6	17.0	16.7	14.6	15.8	12.0	4.4	147.2	7	-72586
SKY COVER LES 3/10 AND VSBY = GTR 3 MI	16 LST	5.8	5.9	5.4	8.6	8.3	10.3	18.8	14.3	16.8	14.6	8.6	6.6	124.0	7	-72586
	22 LST	8.6	10.7	11.4	13.6	14.3	15.7	22.1	21.0	22.1	19.1	14.1	10.6	183.3	7	-72586
	04 LST	8.8	11.7	12.7	16.0	14.1	16.1	22.0	23.6	23.4	20.1	14.7	8.2	191.4	7	-72586
	10 LST	5.0	7.5	6.9	9.1	8.8	15.4	21.4	19.1	19.4	13.9	9.0	6.6	142.1	7	-72586
CIG = GTR 2500 FT AND VSBY = GTR 3 MI	16 LST	23.9	24.6	26.3	29.0	30.3	29.3	30.8	31.0	30.0	30.6	28.4	25.2	341.4	7	-72586
	22 LST	26.4	23.9	28.7	29.0	30.8	29.7	31.0	31.0	30.0	30.4	29.0	25.1	345.0	7	-72586
	04 LST	25.9	24.3	26.7	29.1	30.3	29.3	31.0	31.0	30.0	30.3	27.6	24.7	340.2	7	-72586
	10 LST	24.1	22.8	26.7	28.7	30.0	29.3	31.0	30.8	29.6	29.4	27.1	24.1	333.6	7	-72586
CIG = GTR 6000 FT AND VSBY = GTR 3 MI	16 LST	20.3	19.1	21.0	24.6	25.0	26.4	29.5	29.4	28.4	27.6	23.7	20.6	295.6	7	-72586
	22 LST	20.8	21.2	24.1	27.7	29.3	28.6	30.8	30.4	29.7	29.0	25.7	22.1	319.4	7	-72586
	04 LST	20.7	20.5	23.4	27.1	28.0	28.1	30.7	30.6	29.6	28.7	24.6	19.9	311.9	7	-72586
	10 LST	17.3	18.9	22.1	25.8	27.8	26.1	30.7	30.4	29.0	27.8	23.1	18.4	297.4	7	-72586
CIG = GTR 10000 FT AND VSBY = GTR 3 MI	16 LST	16.7	17.9	19.1	23.0	22.3	24.0	28.3	26.8	27.3	26.0	22.0	18.4	271.8	7	-72586
	22 LST	16.3	18.2	20.0	22.8	26.8	26.0	28.6	29.4	28.1	27.3	22.4	19.1	285.0	7	-72586
	04 LST	14.7	17.7	19.8	23.9	24.8	24.6	29.3	29.1	28.3	26.0	21.7	16.9	277.0	7	-72586
	10 LST	12.8	16.8	19.0	23.1	25.3	25.1	29.3	29.0	28.0	26.3	21.7	15.8	272.2	7	-72586

KAMIAH MUNICIPAL, IDAHO

STA NO. 75054 (17 AREA NUMREF 0A)

LATITUDE 4613N

LONGITUDE 11601W

ELEVATION(FT) 01194

PARAMETER DESCRIPTION	JAN	FEB	MAR	APR	MAY	JUN	JUL	AUG	SEP	OCT	NOV	DEC	ANN	PDR (YRS)	NO. OBS
ABS MAX TMP (F)	67	71	81	96	104	107	116	110	107	95	74	68	110	50	-75249
MEAN MAX TMP (F)	38	45	55	65	74	81	92	91	80	65	48	40	65	50	-75249
MEAN MIN TMP (F)	21	26	30	36	42	48	52	49	43	37	29	25	37	50	-75249
ABS MIN TMP (F)	-28	-23	0	19	24	30	35	33	22	10	-10	-30	-30	50	-75249
MEAN NO DYS TMP = OR GTR 90(F)	0.0	0.0	0.0	0.3	2.0	5.0	21.0	16.0	7.0	0.0	0.0	0.0	51.3	10	-75249
MEAN NO DYS TMP = OR LES 32(F)	27.0	23.0	21.0	9.0	2.0	0.3	0.0	0.0	2.0	11.0	19.0	26.0	140.3	9	-75249
MEAN NO DYS TMP = OR LES 0(F)			0.0	0.0	0.0	0.0	0.0	0.0	0.0	0.0				50	-29
MEAN DEW PT TMP (F)	26	28	30	35	42	45	44	44	41	39	32	28	36	0	-50
MEAN REL HUM (PCT)	87	76	65	60	60	54	41	44	52	67	79	84	64	33	-29
MEAN PRESS ALT (FT)	997	1023	1103	1135	1185	1194	1180	1178	1138	1080	1093	978	1100	0	-50
MEAN PRECIP (IN)	1.87	1.65	2.04	2.98	2.47	2.34	0.64	0.75	1.35	1.97	2.21	2.04	21.7	36	-113
MEAN SNOW FALL (IN)						0.0	0.0	0.0						50	-29
MEAN NO DYS PRCP = OR GTR 0.1 IN	4.4	4.0	4.9	5.4	5.3	4.7	1.7	1.9	2.8	3.6	3.9	4.7	47.5	36	-29
MEAN NO DYS SNFL = OR GTR 1.5 IN						0.0	0.0	0.0						50	-29
MEAN NO DYS W/OCUR VSBY LES 1/2 MI														0	0
MEAN NO DYS TSTMS														0	0
P FREQ WND SPD = OR GTR 17 KTS														0	0
P FREQ WND SPD = OR GTR 28 KTS														0	0
P FREQ LES 5000 FT A/O LES 5 MI														0	0
P FREQ LES 1500 FT A/O LES 3 MI														0	0
FDR 00-02 LST														0	0
03-05 LST														0	0
06-08 LST														0	0
09-11 LST														0	0
12-14 LST														0	0
15-17 LST														0	0
18-20 LST														0	0
21-23 LST														0	0
P FREQ LES 300 FT A/O LES 1 MI														0	0
FDR 00-02 LST														0	0
03-05 LST														0	0
06-08 LST														0	0
09-11 LST														0	0
12-14 LST														0	0
15-17 LST														0	0
18-20 LST														0	0
21-23 LST														0	0

KAMIAH MUNICIPAL, IDAHO

MEAN NUMBER OF DAYS

PARAMETER DESCRIPTION	JAN	FEB	MAR	APR	MAY	JUN	JUL	AUG	SEP	OCT	NOV	DEC	ANN	POP (YRS)	NO. OBS
CIG = GTR 1000 FT AND VSBY = GTR 3 MI	16 LST													0	0
	22 LST													0	0
	04 LST													0	0
	10 LST													0	0
CIG =GTR 2000 FT AND VSBY =GTR 3 MI W/SFC WND LES 10 KTS	16 LST													0	0
	22 LST													0	0
	04 LST													0	0
	10 LST													0	0
SFC WND = GTR 17 KTS AND NO PRECIP.	16 LST													0	0
	22 LST													0	0
	04 LST													0	0
	10 LST													0	0
SFC WND 4-10 KTS AND TMP 33-89 DEG F AND NO PRECIP.	16 LST													0	0
	22 LST													0	0
	04 LST													0	0
	10 LST													0	0
SKY COVER LES 3/10 AND VSBY = GTR 3 MI	16 LST													0	0
	22 LST													0	0
	04 LST													0	0
	10 LST													0	0
CIG = GTR 2500 FT AND VSBY = GTR 3 MI	16 LST													0	0
	22 LST													0	0
	04 LST													0	0
	10 LST													0	0
CIG = GTR 6000 FT AND VSBY = GTR 3 MI	16 LST													0	0
	22 LST													0	0
	04 LST													0	0
	10 LST													0	0
CIG = GTR 10000 FT AND VSBY = GTR 3 MI	16 LST													0	0
	22 LST													0	0
	04 LST													0	0
	10 LST													0	0

SANDPOINT CITY/COUNTY, IDAHO

STA NO. 75060 (IN AREA NUMBER 03)

LATITUDE 44°17N

LONGITUDE 116°34W

ELEVATION(FT) 02126

PARAMETER DESCRIPTION	JAN	FEB	MAR	APR	MAY	JUN	JUL	AUG	SEP	OCT	NOV	DEC	ANN	PDR (YRS)	NO. DRS
ABS MAX TMP (F)	54	60	71	86	97	94	104	100	96	81	64	58	104	49	-113
MEAN MAX TMP (F)	32	37	46	56	67	73	83	81	71	57	42	34	57	49	-113
MEAN MIN TMP (F)	19	22	27	34	40	45	48	46	41	34	28	23	34	50	-113
ABS MIN TMP (F)	-31	-35	-10	5	24	28	33	28	16	4	-10	-25	-35	50	-113
MEAN NO DYS TMP = DR GTR 90(F)	0.0	0.0	0.0	0.0	0.2	1.5	9.6	6.3	1.1	0.0	0.0	0.0	18.7	12	-72785
MEAN NO DYS TMP = DR LES 32(F)	26.8	23.4	22.7	10.1	1.1	0.0	0.0	0.0	0.6	6.7	20.4	27.3	139.1	12	-72785
MEAN NO DYS TMP = DR LES 0(F)	3.9	0.6	0.1	0.0	0.0	0.0	0.0	0.0	0.0	0.0	0.5	0.4	5.5	12	-72785
MEAN DEW PT TMP (F)	21	25	27	31	39	43	44	43	39	37	29	26	34	12	-72785
MEAN REL HUM (PCT)	83	79	70	59	59	54	42	44	51	71	80	85	65	12	-72785
MEAN PRESS ALT (FT)	1958	1970	2039	2058	2092	2108	2083	2079	2059	2025	1983	1968	2035	0	-50
MEAN PRECIP (IN)	4.02	3.07	2.69	1.95	2.05	2.06	0.68	0.99	1.73	2.93	4.04	4.39	30.6	50	-113
MEAN SNOW FALL (IN)	23.7	15.0	7.7	1.2	0.0	0.0	0.0	0.0	0.0	0.8	6.4	20.3	75.1	49	-113
MEAN NO DYS PRCP = DR GTR 0.1 IN	7.5	6.3	5.8	4.7	4.9	4.3	1.8	2.4	3.3	4.9	6.3	7.9	60.1	50	-29
MEAN NO DYS SNFL = DR GTR 1.5 IN	5.0	3.3	1.6	0.3	0.0	0.0	0.0	0.0	0.0	0.2	1.4	4.3	16.1	49	-29
MEAN NO DYS W/OCUK VSBY LES 1/2 MI	8.7	5.9	2.3	0.6	0.6	0.3	0.2	0.5	0.5	4.4	7.3	12.0	43.3	12	-72785
MEAN NO DYS TSTMS	0.0	0.0	0.1	0.4	1.4	2.9	2.4	2.4	0.8	0.3	0.2	0.0	10.9	12	-72785
P FREQ WND SPD = DR GTR 17 KTS	6.3	7.3	7.0	5.7	2.9	2.4	1.1	1.3	2.0	3.0	4.6	6.1	4.1	12	-72785
P FREQ WND SPD = DR GTR 28 KTS	0.2	0.2	0.2	0.1	0.0	0.0	0.0	0.0	0.0	0.1	0.0	0.4	0.1	12	-72785
P FREQ LES 5000 FT A/D LES 5 MI	55.5	42.4	27.8	16.3	16.6	10.9	1.7	3.9	6.1	24.3	39.9	56.4	25.2	12	-72785
P FREQ LES 1500 FT A/D LES 3 MI															
FOR 00-02 LST	39.4	27.0	10.5	3.9	3.5	2.6	0.1	0.9	2.1	11.3	23.1	41.5	13.8	12	-72785
03-05 LST	41.1	31.4	14.7	7.2	6.3	5.3	0.5	2.0	2.3	17.1	28.1	45.5	16.8	12	-72785
06-08 LST	45.5	33.0	18.0	8.8	9.7	5.6	0.5	3.3	3.6	22.1	33.3	47.9	19.3	12	-72785
09-11 LST	43.6	32.3	16.2	7.3	6.9	3.4	1.0	3.1	2.9	20.0	31.4	46.8	17.9	12	-72785
12-14 LST	37.8	23.1	10.0	1.9	3.0	1.7	0.1	1.2	1.4	9.9	24.3	43.0	13.1	12	-72785
15-17 LST	32.9	20.6	9.3	1.1	1.9	1.4	0.4	1.2	1.5	5.3	20.6	36.8	11.1	12	-72785
18-20 LST	32.0	19.5	9.1	1.6	1.3	1.8	0.4	1.0	0.9	6.8	19.0	37.0	10.9	12	-72785
21-23 LST	34.1	22.1	9.7	2.1	2.7	1.5	0.1	0.9	0.9	8.3	20.9	39.4	11.9	12	-72785
P FREQ LES 300 FT A/D LES 1 MI															
FOR 00-02 LST	12.6	10.4	3.1	0.2	0.4	0.1	0.0	0.3	0.2	3.7	9.2	19.6	5.0	12	-72785
03-05 LST	14.7	11.9	4.1	1.1	1.2	0.7	0.4	0.4	0.1	7.5	11.9	23.1	6.4	12	-72785
06-08 LST	15.9	12.0	3.6	1.3	0.7	0.3	0.2	0.6	1.1	10.8	15.2	22.4	7.0	12	-72785
09-11 LST	12.5	9.3	1.2	0.3	0.0	0.0	0.0	0.0	0.3	5.1	8.6	17.9	4.6	12	-72785
12-14 LST	8.0	4.3	0.7	0.0	0.0	0.0	0.0	0.0	0.0	0.6	5.2	12.7	2.6	12	-72785
15-17 LST	7.9	5.1	1.2	0.0	0.0	0.0	0.0	0.0	0.1	0.2	3.3	12.0	2.7	12	-72785
18-20 LST	8.3	7.5	0.9	0.0	0.0	0.0	0.0	0.2	0.0	1.2	6.1	13.8	3.2	12	-72785
21-23 LST	10.4	8.4	2.4	0.1	0.1	0.0	0.0	0.3	0.0	3.1	6.6	17.9	4.1	12	-72785

SANDPOINT CITY/COUNTY, IDAHO

MEAN NUMBER OF DAYS

PARAMETER DESCRIPTION		JAN	FEB	MAR	APR	MAY	JUN	JUL	AUG	SEP	OCT	NOV	DEC	ANN	PDR (YRS)	NO. OBS
CIG = GTR 1000 FT AND VSBY = GTR 3 MI	16 LST	23.4	23.7	29.0	30.0	30.8	29.8	30.9	30.7	30.0	30.0	25.1	21.1	334.5	12	-72785
	22 LST	21.6	22.8	28.2	29.7	30.5	29.9	31.0	30.7	29.9	28.8	24.8	20.6	328.5	12	-72785
	04 LST	20.1	20.2	27.1	26.7	29.6	29.0	30.8	30.6	29.6	26.2	22.0	18.0	311.9	12	-72785
	10 LST	19.0	20.4	28.3	29.1	30.0	29.5	30.9	30.5	29.5	26.5	22.3	18.2	314.2	12	-72785
CIG = GTR 2000 FT AND VSBY = GTR 3 MI W/SFC WND LES 10 KTS	16 LST	14.2	15.1	16.2	16.7	19.4	17.6	19.8	20.6	20.8	22.4	18.4	12.9	214.1	12	-72785
	22 LST	14.0	15.3	21.4	23.4	23.5	23.1	28.6	28.1	26.3	24.0	18.8	12.9	263.4	12	-72785
	04 LST	12.1	13.0	17.2	21.8	23.6	23.0	25.9	26.1	25.9	21.6	16.6	11.0	237.8	12	-72785
	10 LST	10.7	10.6	14.1	15.5	18.3	18.2	20.5	22.2	21.5	16.0	15.6	10.5	195.7	12	-72785
SFC WND = GTR 17 KTS AND NO PRECIP.	16 LST	1.8	1.8	2.5	2.9	1.3	1.1	0.9	1.0	1.6	0.7	1.3	1.6	18.5	12	-72785
	22 LST	2.4	2.2	1.2	0.9	0.2	0.2	0.1	0.2	0.2	0.9	1.6	2.1	12.2	12	-72785
	04 LST	2.3	2.3	2.0	0.8	0.3	0.4	0.1	0.1	0.2	0.4	0.7	2.1	11.7	12	-72785
	10 LST	2.9	2.5	3.5	2.8	1.6	0.9	0.7	0.6	1.1	1.8	1.8	2.2	22.4	12	-72785
SFC WND 4-10 KTS AND TMP 33-89 DEG F AND NO PRECIP.	16 LST	6.7	12.3	16.2	17.6	19.3	17.1	15.3	16.9	19.0	17.1	12.2	8.2	177.9	12	-72785
	22 LST	3.6	6.6	13.5	16.2	19.1	19.6	19.2	22.3	18.6	17.5	7.6	5.9	171.7	12	-72785
	04 LST	3.2	4.3	7.5	15.8	17.9	17.4	19.3	21.1	19.4	17.2	5.7	4.5	153.3	12	-72785
	10 LST	4.2	7.2	14.9	16.5	18.4	18.2	20.4	20.9	20.2	20.0	12.5	7.1	180.5	12	-72785
SKY COVER LES 3/10 AND VSBY = GTR 3 MI	16 LST	3.7	3.4	4.2	4.9	4.4	5.6	16.4	13.1	10.8	8.0	5.5	3.4	83.4	12	-72785
	22 LST	5.4	6.7	10.1	11.0	12.4	13.8	21.9	20.1	17.3	13.1	8.1	6.0	145.9	12	-72785
	04 LST	4.9	5.5	9.8	9.9	9.6	10.9	18.8	16.6	17.6	11.2	8.1	4.4	127.3	12	-72785
	10 LST	2.9	3.4	5.0	6.8	6.8	7.4	19.1	16.0	14.3	7.8	5.4	2.9	97.8	12	-72785
CIG = GTR 2500 FT AND VSBY = GTR 3 MI	16 LST	19.2	20.8	26.6	29.3	30.2	29.3	30.8	30.6	29.5	28.6	22.7	17.4	315.0	12	-72785
	22 LST	18.8	20.3	27.4	29.2	29.6	29.4	30.9	30.7	29.6	27.7	22.1	17.2	312.9	12	-72785
	04 LST	17.0	17.7	25.3	26.6	28.6	28.1	30.7	30.5	29.3	24.7	19.4	15.6	293.5	12	-72785
	10 LST	15.9	17.3	24.1	25.6	27.1	28.1	30.6	29.6	28.7	23.7	19.1	15.5	285.3	12	-72785
CIG = GTR 6000 FT AND VSBY = GTR 3 MI	16 LST	14.4	15.9	21.0	24.2	24.3	26.1	30.4	29.5	27.3	25.1	19.7	14.0	271.9	12	-72785
	22 LST	15.0	16.8	24.1	25.7	27.6	27.9	30.7	30.6	28.4	24.1	18.5	14.0	283.4	12	-72785
	04 LST	12.7	14.4	22.0	24.7	25.3	26.0	30.0	29.4	28.0	22.0	16.5	12.3	263.3	12	-72785
	10 LST	11.7	14.5	20.0	20.7	20.9	22.7	29.1	28.1	27.1	21.5	16.2	12.0	244.5	12	-72785
CIG = GTR 10000 FT AND VSBY = GTR 3 MI	16 LST	11.7	12.8	16.7	18.4	19.9	20.7	27.2	26.0	23.3	20.8	16.7	11.0	225.2	12	-72785
	22 LST	11.8	13.5	18.4	21.6	23.3	24.3	29.3	27.4	25.9	21.2	15.5	11.3	243.5	12	-72785
	04 LST	9.2	10.8	17.0	20.7	21.7	22.3	28.2	26.6	25.2	18.5	13.5	9.9	223.6	12	-72785
	10 LST	9.2	11.6	16.4	18.4	19.2	19.8	27.9	26.2	25.4	19.2	13.5	9.7	216.5	12	-72785

ST MARIES MUNICIPAL, IDAHO

STA NO. 75091 (IN AREA NUMBER 09)

LATITUDE 4718N

LONGITUDE 11635W

ELEVATION(FT) 02127

PARAMETER DESCRIPTION	JAN	FEB	MAR	APR	MAY	JUN	JUL	AUG	SEP	OCT	NOV	DEC	ANN	POR (YRS)	NO. OBS
AUS MAX TMP (F)	42	61	71	84	92	97	102	106	96	80	61	54	108	12	-72785
MEAN MAX TMP (F)	31	38	45	57	66	74	85	82	73	58	41	35	57	12	-72785
MEAN MIN TMP (F)	20	25	29	35	43	49	56	55	47	38	28	25	38	12	-72785
ABS MIN TMP (F)	-24	-22	-3	21	24	35	40	41	30	24	-11	-9	-24	12	-72785
MEAN NO DYS TMP = OR GTR 90(F)	0.0	0.0	0.0	0.0	0.2	1.5	9.6	6.3	1.1	0.0	0.0	0.0	18.7	12	-72785
MEAN NO DYS TMP = OR LES 32(F)	26.8	23.4	22.7	10.1	1.1	0.0	0.0	0.0	0.6	6.7	20.4	27.3	139.1	12	-72785
MEAN NO DYS TMP = OR LES 0(F)	3.9	0.6	0.1	0.0	0.0	0.0	0.0	0.0	0.0	0.0	0.5	0.4	5.5	12	-72785
MEAN DEW PT TMP (F)	21	25	27	31	39	43	44	43	39	37	29	26	34	12	-72785
MEAN REL HUM (PCT)	83	79	70	59	59	54	42	44	51	71	80	85	65	12	-72785
MEAN PRESS ALT (FT)	1969	1983	2043	2055	2085	2098	2074	2070	2058	2030	1993	1981	2037	0	-50
MEAN PRECIP (IN)	2.99	1.86	1.60	0.88	1.40	1.37	0.43	0.63	0.70	1.63	2.13	2.44	18.1	12	-72785
MEAN SNOW FALL (IN)	22.4	9.3	5.8	0.2	0.0	0.0	0.0	0.0	0.0	0.7	6.0	14.3	58.7	12	-72785
MEAN NO DYS PRCP = OR GTR 0.1 IN	9.4	6.8	6.0	3.4	4.0	3.7	1.3	1.6	2.3	5.0	6.4	7.9	57.8	12	-72785
MEAN NO DYS SNFL = OR GTR 1.5 IN	5.1	2.3	1.7	0.0	0.0	0.0	0.0	0.0	0.1	1.5	3.7	14.4		12	-72785
MEAN NO DYS W/NCUR VSBY LES 1/2 MI	8.7	5.9	2.3	0.6	0.6	0.3	0.2	0.5	0.5	4.4	7.3	12.0	43.3	12	-72785
MEAN NO DYS TSTMS	0.0	0.0	0.1	0.4	1.4	2.9	2.4	2.4	0.8	0.3	0.2	0.0	10.9	12	-72785
P FREQ WND SPD = OR GTR 17 KTS	6.3	7.3	7.0	5.7	2.9	2.4	1.1	1.3	2.0	3.0	4.6	6.1	4.1	12	-72785
P FREQ WND SPD = OR GTR 28 KTS	0.2	0.2	0.2	0.1	0.0	0.0	0.0	0.0	0.0	0.1	0.0	0.4	0.1	12	-72785
P FREQ LES 5000 FT A/D LES 5 MI	55.5	42.4	27.8	16.3	16.6	10.9	1.7	3.9	6.1	24.3	39.9	58.4	25.2	12	-72785
P FREQ LES 1500 FT A/D LES 3 MI															
FOR 00-02 LST	39.4	27.0	10.5	3.9	3.5	2.6	0.1	0.9	2.1	11.3	23.1	41.5	13.8	12	-72785
03-05 LST	41.1	31.4	14.7	7.2	6.3	5.3	0.5	2.0	2.3	17.1	28.1	45.5	16.8	12	-72785
06-08 LST	45.5	33.0	18.0	8.8	9.7	5.6	0.5	3.3	3.6	22.1	33.3	47.9	19.3	12	-72785
09-11 LST	43.6	32.3	16.2	7.3	6.9	3.4	1.0	3.1	2.9	20.0	31.4	46.8	17.9	12	-72785
12-14 LST	37.8	23.1	10.0	1.9	3.0	1.7	0.1	1.2	1.4	9.9	24.3	43.0	13.1	12	-72785
15-17 LST	32.9	20.6	9.3	1.1	1.9	1.4	0.4	1.2	1.5	5.3	20.6	36.8	11.1	12	-72785
18-20 LST	32.0	19.5	9.1	1.6	1.3	1.8	0.4	1.0	0.9	6.8	19.0	37.0	10.9	12	-72785
21-23 LST	34.1	22.1	9.7	2.1	2.7	1.5	0.1	0.9	0.9	8.3	20.9	39.4	11.9	12	-72785
P FREQ LES 300 FT A/D LES 1 MI															
FOR 00-02 LST	12.6	10.4	3.1	0.2	0.4	0.1	0.0	0.3	0.2	3.7	9.2	19.6	5.0	12	-72785
03-05 LST	14.7	11.9	4.1	1.1	1.2	0.7	0.4	0.4	0.1	7.5	11.9	23.1	6.4	12	-72785
06-08 LST	15.9	12.0	3.6	1.3	0.7	0.3	0.2	0.6	1.1	10.8	15.2	22.4	7.0	12	-72785
09-11 LST	12.5	9.3	1.2	0.3	0.0	0.0	0.0	0.0	0.3	5.1	8.6	17.5	4.5	12	-72785
12-14 LST	8.0	4.3	0.7	0.0	0.0	0.0	0.0	0.0	0.0	0.6	5.2	12.7	2.6	12	-72785
15-17 LST	7.9	5.1	1.2	0.0	0.0	0.0	0.0	0.0	0.1	0.2	5.3	12.0	2.7	12	-72785
18-20 LST	8.3	7.5	0.9	0.0	0.0	0.0	0.0	0.2	0.0	1.2	6.1	13.8	3.2	12	-72785
21-23 LST	10.4	8.4	2.4	0.1	0.1	0.0	0.0	0.3	0.0	3.1	6.6	17.9	4.1	12	-72785

ST MARIES MUNICIPAL, IDAHO

MEAN NUMBER OF DAYS

PARAMETER DESCRIPTION		JAN	FEB	MAR	APR	MAY	JUN	JUL	AUG	SEP	OCT	NOV	DEC	ANN	POP (YRS)	NO. OBS
CIG = GTR 1000 FT AND VSBY = GTR 3 MI	16 LST	23.4	23.7	29.0	30.0	30.8	29.8	30.9	30.7	30.0	30.0	25.1	21.1	334.5	12	-72785
	22 LST	21.6	22.8	28.2	29.7	30.5	29.9	31.0	30.7	29.9	28.8	24.8	20.6	328.5	12	-72785
	04 LST	20.1	20.2	27.1	28.7	29.6	29.0	30.8	30.6	29.6	26.2	22.0	18.0	311.9	12	-72785
	10 LST	19.0	20.4	28.3	29.1	30.0	29.5	30.9	30.5	29.5	26.5	22.3	18.2	314.2	12	-72785
CIG = GTR 2000 FT AND VSBY = GTR 3 MI W/SFC WND LES 10 KTS	16 LST	14.2	15.1	16.2	16.7	19.4	17.6	19.8	20.6	20.8	22.4	18.4	12.9	214.1	12	-72785
	22 LST	14.0	15.3	21.4	23.4	25.5	25.1	28.6	28.1	26.3	24.0	18.8	12.9	263.4	12	-72785
	04 LST	12.1	13.0	17.2	21.8	23.6	23.0	25.9	26.1	25.9	21.6	16.6	11.0	237.8	12	-72785
	10 LST	10.7	10.6	14.1	15.5	18.3	18.2	20.5	22.2	21.5	18.0	15.6	10.5	195.7	12	-72785
SFC WND = GTR 17 KTS AND NO PRECIP.	16 LST	1.8	1.8	2.5	2.9	1.3	1.1	0.9	1.0	1.6	0.7	1.3	1.6	18.5	12	-72785
	22 LST	2.4	2.2	1.2	0.9	0.2	0.2	0.1	0.2	0.2	0.9	1.6	2.1	12.2	12	-72785
	04 LST	2.3	2.3	2.0	0.8	0.3	0.4	0.1	0.1	0.2	0.4	0.7	2.1	11.7	12	-72785
	10 LST	2.9	2.5	3.5	2.8	1.6	0.9	0.7	0.6	1.1	1.8	1.8	2.2	22.4	12	-72785
SFC WND 4-10 KTS AND TMP 33-89 DEG F AND NO PRECIP.	16 LST	6.7	12.3	16.2	17.6	19.3	17.1	15.3	16.9	19.0	17.1	12.2	8.2	177.9	12	-72785
	22 LST	3.6	6.6	13.3	18.2	19.1	19.6	19.2	22.3	18.6	17.5	7.6	5.9	171.7	12	-72785
	04 LST	3.2	4.3	7.5	15.8	17.9	17.4	19.3	21.1	19.4	17.2	5.7	4.5	153.3	12	-72785
	10 LST	4.2	7.2	14.9	16.5	18.4	18.2	20.4	20.9	20.2	20.0	12.5	7.1	180.5	12	-72785
SKY COVER LES 3/10 AND VSBY = GTR 3 MI	16 LST	3.7	3.4	4.2	4.9	4.4	5.6	16.4	13.1	10.8	8.0	5.5	3.4	83.4	12	-72785
	22 LST	5.4	6.7	10.1	11.0	12.4	13.8	21.9	20.1	17.3	13.1	8.1	6.0	145.9	12	-72785
	04 LST	4.9	5.3	9.8	9.9	9.6	10.9	18.8	16.6	17.6	11.2	8.1	4.4	127.3	12	-72785
	10 LST	2.9	3.4	5.0	6.8	6.8	7.4	19.1	16.0	14.3	7.8	5.4	2.9	97.8	12	-72785
CIG = GTR 2500 FT AND VSBY = GTR 3 MI	16 LST	19.2	20.8	26.6	29.3	30.2	29.3	30.8	30.6	29.5	28.6	22.7	17.4	315.0	12	-72785
	22 LST	18.8	20.3	27.4	29.2	29.6	29.4	30.9	30.7	29.6	27.7	22.1	17.2	312.9	12	-72785
	04 LST	17.0	17.7	25.3	26.6	28.6	28.1	30.7	30.5	29.3	24.7	19.4	15.6	293.5	12	-72785
	10 LST	15.9	17.3	24.1	25.6	27.1	28.1	30.6	29.6	28.7	23.7	19.1	15.5	285.3	12	-72785
CIG = GTR 6000 FT AND VSBY = GTR 3 MI	16 LST	14.4	15.9	21.0	24.2	24.3	26.1	30.4	29.5	27.3	25.1	19.7	14.0	271.9	12	-72785
	22 LST	15.0	16.8	24.1	25.7	27.6	27.9	30.7	30.6	28.4	24.1	18.5	14.0	383.4	12	-72785
	04 LST	12.7	14.4	22.0	24.7	25.3	26.0	30.0	29.4	28.0	22.0	16.5	12.3	263.3	12	-72785
	10 LST	11.7	14.5	20.0	20.7	20.9	22.7	29.1	28.1	27.1	21.5	16.2	12.0	244.5	12	-72785
CIG = GTR 10000 FT AND VSBY = GTR 3 MI	16 LST	11.7	12.8	16.7	18.4	19.9	20.7	27.2	26.0	23.3	20.8	16.7	11.0	225.2	12	-72785
	22 LST	11.8	13.5	18.4	21.6	23.3	24.3	29.3	27.4	25.9	21.2	15.5	11.3	243.5	12	-72785
	04 LST	9.2	10.8	17.0	20.7	21.7	22.3	28.2	26.6	25.2	18.5	13.5	9.9	223.6	12	-72785
	10 LST	9.2	11.6	16.4	18.4	19.2	19.8	27.9	26.2	25.4	19.2	13.5	9.7	216.5	12	-72785

NEZPERCE, IDAHO

STA NO. 75248 (IN AREA NUMBER 05)

LATITUDE 4614N LONGITUDE 11614W ELEVATION(FT) 03220

PARAMETER DESCRIPTION	JAN	FEB	MAR	APR	MAY	JUN	JUL	AUG	SEP	OCT	NOV	DEC	ANN	PDP (YRS)	NO. OBS
ABS MAX TMP (F)	60	67	73	86	92	98	105	105	99	88	66	65	105	49	-113
MEAN MAX TMP (F)	34	39	46	55	64	71	82	82	72	59	44	36	57	49	-113
MEAN MIN TMP (F)	18	22	27	33	39	44	49	47	41	35	28	22	34	49	-113
ABS MIN TMP (F)	-38	-39	-10	7	20	27	31	27	16	-2	-13	-30	-39	49	-113
MEAN NO DYS TMP = OR GTR 90(F)	0.0	0.0	0.0	0.0	0.0	0.3	4.0	3.0	1.0	0.0	0.0	0.0	8.3	9	-113
MEAN NO DYS TMP = OR LES 32(F)	27.0	24.0	25.0	13.0	4.0	0.0	0.0	0.0	1.0	9.0	22.0	28.0	193.0	49	-29
MEAN NO DYS TMP = OR LES 0(F)				0.0	0.0	0.0	0.0	0.0	0.0	0.0				0	0
MEAN DEW PT TMP (F)														0	0
MEAN RFL HUM (PCT)														0	0
MEAN PRESS ALT (FT)													20.3	51	-113
MEAN PRECIP (IN)	1.65	1.37	1.72	2.12	2.72	2.40	0.89	0.77	1.36	1.83	1.90	1.63	52.0	47	-113
MEAN SNOW FALL (IN)	14.3	11.9	7.5	3.1	0.6	0.0	0.0	0.0	0.4	3.4	10.8	45.2		51	-29
MEAN NO DYS PRCP = OR GTR 0.1 IN	4.0	3.5	4.3	5.0	5.8	4.8	2.1	2.0	2.8	3.4	3.5	4.0	11.1	47	-29
MEAN NO DYS SNFL = OR GTR 1.5 IN	3.1	2.6	1.5	0.6	0.1	0.0	0.0	0.0	0.1	0.7	2.4			0	0
MEAN NO DYS W/DCUR VSBY LES 1/2 MI														0	0
MEAN NO DYS TSTMS														0	0
P FREQ WND SPD = OR GTR 17 KTS														0	0
P FREQ WND SPD = OR GTR 28 KTS														0	0
P FREQ LES 5000 FT A/D LES 5 MI														0	0
P FREQ LES 1500 FT A/D LES 3 MI														0	0
FOR 00-02 LST														0	0
03-05 LST														0	0
06-08 LST														0	0
09-11 LST														0	0
12-14 LST														0	0
15-17 LST														0	0
18-20 LST														0	0
21-23 LST														0	0
P FREQ LES 300 FT A/D LES 1 MI														0	0
FOR 00-02 LST														0	0
03-05 LST														0	0
06-08 LST														0	0
09-11 LST														0	0
12-14 LST														0	0
15-17 LST														0	0
18-20 LST														0	0
21-23 LST														0	0

NEZPERCE, IDAHO

MEAN NUMBER OF DAYS

PARAMETER DESCRIPTION	JAN	FEB	MAR	APR	MAY	JUN	JUL	AUG	SEP	OCT	NOV	DEC	ANN	PDR (YRS)	NO. OBS
CIG = GTR 1000 FT AND VSBY = GTR 3 MI	16 LST													0	0
	22 LST													0	0
	04 LST													0	0
	10 LST													0	0
CIG =GTR 2000 FT AND VSBY =GTR 3 MI W/SFC WND LES 10 KTS	16 LST													0	0
	22 LST													0	0
	04 LST													0	0
	10 LST													0	0
SFC WND = GTR 17 KTS AND NO PRECIP.	16 LST													0	0
	22 LST													0	0
	04 LST													0	0
	10 LST													0	0
SFC WND 4-10 KTS AND TMP 33-89 DEG F AND NO PRECIP.	16 LST													0	0
	22 LST													0	0
	04 LST													0	0
	10 LST													0	0
SKY COVER LES 3/10 AND VSBY = GTR 3 MI	14 LST													0	0
	22 LST													0	0
	04 LST													0	0
	10 LST													0	0
CIG = GTR 2500 FT AND VSBY = GTR 3 MI	16 LST													0	0
	22 LST													0	0
	04 LST													0	0
	10 LST													0	0
CIG = GTR 6000 FT AND VSBY = GTR 3 MI	16 LST													0	0
	22 LST													0	0
	04 LST													0	0
	10 LST													0	0
CIG = GTR 10000 FT AND VSBY = GTR 3 MI	16 LST													0	0
	22 LST													0	0
	04 LST													0	0
	10 LST													0	0

DATA NOT AVAILABLE

KOOSKIA MUNICIPAL, IDAHO

STA NO. 75249 (IN AREA NUMBER 04)

LATITUDE 4607N

LONGITUDE 1155W

ELEVATION(FT) 01265

PARAMETER DESCRIPTION	JAN	FEB	MAR	APR	MAY	JUN	JUL	AUG	SEP	OCT	NOV	DEC	ANN	PDR (YRS)	NO. OBS
ABS MAX TMP (F)	67	71	81	96	104	107	116	110	107	95	74	68	116	50	-113
MEAN MAX TMP (F)	38	45	55	65	74	81	92	91	80	69	48	40	65	50	-113
MEAN MIN TMP (F)	21	26	30	36	42	48	52	49	43	37	29	25	37	50	-113
ABS MIN TMP (F)	-28	-23	0	19	24	30	35	33	22	10	-10	-30	-30	50	-113
MEAN NO DYS TMP = DR GTR 90(F)	0.0	0.0	0.0	0.3	2.0	5.0	21.0	16.0	7.0	0.0	0.0	0.0	51.3	10	-113
MEAN NO DYS TMP = DR LES 32(F)	27.0	23.0	21.0	9.0	2.0	0.3	0.0	0.0	2.0	11.0	19.0	26.0	140.3	9	-113
MEAN NO DYS TMP = DR LES 0(F)			0.0	0.0	0.0	0.0	0.0	0.0	0.0	0.0				50	-29
MEAN DEW PT TMP (F)	26	28	30	35	42	45	44	44	41	39	32	28	36	0	-50
MEAN REL HUM (PCT)	87	76	65	60	60	54	41	44	52	67	79	84	64	33	-29
MEAN PRESS ALT (FT)	1068	1095	1174	1205	1255	1265	1250	1248	1209	1151	1075	1050	1170	0	-50
MEAN PRECIP (IN)	2.06	1.81	2.30	2.69	3.01	2.51	0.88	0.77	1.54	2.26	2.40	2.00	24.3	52	-113
MEAN SNOW FALL (IN)						0.0	0.0	0.0						50	-29
MEAN NO DYS PRCP = DR GTR 0.1 IN	4.8	4.3	5.3	5.8	6.1	4.9	2.2	2.0	3.0	4.0	4.2	4.6	51.2	52	-29
MEAN NO DYS SNFL = DR GTR 1.5 IN						0.0	0.0	0.0						50	-29
MEAN NO DYS W/OCUR VSBY LES 1/2 MI														0	0
MEAN NO DYS TSTMS														0	0
P FREQ WND SPD = DR GTR 17 KTS														0	0
P FREQ WND SPD = DR GTR 28 KTS														0	0
P FREQ LES 3000 FT A/D LES 3 MI														0	0
P FREQ LES 1500 FT A/D LES 3 MI														0	0
FDR 00-02 LST														0	0
03-05 LST														0	0
06-08 LST														0	0
09-11 LST														0	0
12-14 LST														0	0
15-17 LST														0	0
18-20 LST														0	0
21-23 LST														0	0
P FREQ LES 300 FT A/D LES 1 MI														0	0
FDR 00-02 LST														0	0
03-05 LST														0	0
06-08 LST														0	0
09-11 LST														0	0
12-14 LST														0	0
15-17 LST														0	0
18-20 LST														0	0
21-23 LST														0	0

KOOSKIA MUNICIPAL, IDAHO

MEAN NUMBER OF DAYS

PARAMETER DESCRIPTION	JAN	FEB	MAR	APR	MAY	JUN	JUL	AUG	SEP	OCT	NOV	DEC	ANN	PDR (YRS)	NO. OBS
CIG = GTR 1000 FT AND VSBY = GTR 3 MI	16 LST													0	0
	22 LST													0	0
	04 LST													0	0
	10 LST													0	0
CIG = GTR 2000 FT AND VSBY = GTR 3 MI W/SFC WND LES 10 KTS	16 LST													0	0
	22 LST													0	0
	04 LST													0	0
	10 LST													0	0
SFC WND = GTR 17 KTS AND NO PRECIP.	16 LST													0	0
	22 LST													0	0
	04 LST													0	0
	10 LST													0	0
SFC WND 4-10 KTS AND TMP 33-89 DEG F AND NO PRECIP.	16 LST													0	0
	22 LST													0	0
	04 LST													0	0
	10 LST													0	0
SKY COVER LES 3/10 AND VSBY = GTR 3 MI	16 LST													0	0
	22 LST													0	0
	04 LST													0	0
	10 LST													0	0
CIG = GTR 2500 FT AND VSBY = GTR 3 MI	16 LST													0	0
	22 LST													0	0
	04 LST													0	0
	10 LST													0	0
CIG = GTR 6000 FT AND VSBY = GTR 3 MI	16 LST													0	0
	22 LST													0	0
	04 LST													0	0
	10 LST													0	0
CIG = GTR 10000 FT AND VSBY = GTR 3 MI	16 LST													0	0
	22 LST													0	0
	04 LST													0	0
	10 LST													0	0

DATA NOT AVAILABLE

BOUNDARY COUNTY, IDAHO

STA NO. 75336 (IN AREA NUMBER 09)

LATITUDE 4843N

LONGITUDE 11618W

ELEVATION(FT) 02333

PARAMETER DESCRIPTION	JAN	FEB	MAR	APR	MAY	JUN	JUL	AUG	SEP	OCT	NOV	DEC	ANN	PDR (YRS)	NO. OBS
ABS MAX TMP (F)	52	58	71	88	91	96	104	99	97	81	61	56	104	30	-113
MEAN MAX TMP (F)	31	38	48	60	69	74	84	82	72	57	42	35	58	30	-113
MEAN MIN TMP (F)	17	20	26	34	40	46	49	47	42	34	27	22	34	30	-113
ABS MIN TMP (F)	-29	-25	-12	19	17	31	33	28	24	11	-13	-11	-29	31	-113
MEAN NO DYS TMP = DR GTR 90(F)	0.0	0.0	0.0	0.0	0.0	0.3	10.0	6.0	0.3	0.0	0.0	0.0	16.6	8	-113
MEAN NO DYS TMP = DR LES 32(F)	27.0	25.0	24.0	15.0	3.0	0.0	0.0	0.0	2.0	11.0	22.0	28.0	197.0	7	-113
MEAN NO DYS TMP = DR LES 0(F)				0.0	0.0	0.0	0.0	0.0	0.0	0.0				31	-29
MEAN DEW PT TMP (F)														0	0
MEAN REL HUM (PCT)														0	0
MEAN PRESS ALT (FT)	2160	2171	2122	2264	2299	2316	2290	2285	2264	2230	2188	2172	2240	0	-50
MEAN PRECIP (IN)	3.08	2.00	1.44	1.09	1.52	1.69	0.93	0.86	1.42	2.25	3.14	3.10	22.7	38	-113
MEAN SNOW FALL (IN)	22.0	16.5	6.5	0.7	0.1	0.0	0.0	0.0	0.0	0.7	10.2	17.9	74.6	29	-113
MEAN NO DYS PRCP = DR GTR 0.1 IN	6.3	4.6	4.2	3.0	4.0	3.7	2.3	2.1	2.9	4.0	5.2	6.3	48.6	38	-29
MEAN NO DYS SNFL = DR GTR 1.5 IN	4.6	3.6	1.3	0.1	0.0	0.0	0.0	0.0	0.0	0.2	2.2	3.8	15.8	29	-29
MEAN NO DYS W/OCUR VSBY LES 1/2 MI														0	0
MEAN NO DYS TSTMS														0	0
P FREQ WND SPD = DR GTR 17 KTS														0	0
P FREQ WND SPD = DR GTR 28 KTS														0	0
P FREQ LES 3000 FT A/O LES 3 MI														0	0
P FREQ LES 1500 FT A/O LES 3 MI														0	0
FOR 00-02 LST														0	0
03-05 LST														0	0
06-08 LST														0	0
09-11 LST														0	0
12-14 LST														0	0
15-17 LST														0	0
18-20 LST														0	0
21-23 LST														0	0
P FREQ LES 300 FT A/O LES 1 MI														0	0
FOR 00-02 LST														0	0
03-05 LST														0	0
06-08 LST														0	0
09-11 LST														0	0
12-14 LST														0	0
15-17 LST														0	0
18-20 LST														0	0
21-23 LST														0	0

BOUNDARY COUNTY, IDAHO

MEAN NUMBER OF DAYS

PARAMETER DESCRIPTION	JAN	FEB	MAR	APR	MAY	JUN	JUL	AUG	SEP	OCT	NOV	DEC	ANN	POR (YRS)	NO. OBS
CIG = GTR 1000 FT AND VSBY = GTR 3 MI	16 LST													0	0
	22 LST													0	0
	04 LST													0	0
	10 LST													0	0
CIG =GTR 2000 FT AND VSBY =GTR 3 MI W/SFC WND LFS 10 KTS	16 LST													0	0
	22 LST													0	0
	04 LST													0	0
	10 LST													0	0
SFC WND = GTR 17 KTS AND NO PRECIP.	16 LST													0	0
	22 LST													0	0
	04 LST													0	0
	10 LST													0	0
SFC WND 4-10 KTS AND TMP 33-89 DEG F AND NO PRECIP.	16 LST													0	0
	22 LST													0	0
	04 LST													0	0
	10 LST													0	0
SKY COVER LES 3/10 AND VSBY = GTR 3 MI	16 LST													0	0
	22 LST													0	0
	04 LST													0	0
	10 LST													0	0
CIG = GTR 2500 FT AND VSBY = GTR 3 MI	16 LST													0	0
	22 LST													0	0
	04 LST													0	0
	10 LST													0	0
CIG = GTR 6000 FT AND VSBY = GTR 3 MI	16 LST													0	0
	22 LST													0	0
	04 LST													0	0
	10 LST													0	0
CIG = GTR 10000 FT AND VSBY = GTR 3 MI	16 LST													0	0
	22 LST													0	0
	04 LST													0	0
	10 LST													0	0

DATA NOT AVAILABLE

CALDWELL MUNICIPAL, IDAHO

STA NO. 75337 (IN AREA NUMBER 08)

LATITUDE 4339N

LONGITUDE 11643W

ELEVATION(FT) 02354

PARAMETER DESCRIPTION	JAN	FEB	MAR	APR	MAY	JUN	JUL	AUG	SEP	OCT	NOV	DEC	ANN	POR (YRS)	NO. DRS
ABS MAX TMP (F)	66	68	81	93	100	105	110	106	100	92	77	67	110	55	-113
MEAN MAX TMP (F)	37	45	56	66	74	82	92	89	79	67	50	40	65	55	-113
MEAN MIN TMP (F)	20	25	30	36	42	49	55	51	43	35	27	22	36	36	-113
ABS MIN TMP (F)	-31	-21	-6	12	22	29	37	31	23	15	-4	-34	-34	56	-113
MEAN NO DYS TMP = DR GTR 90(F)	0.0	0.0	0.0	0.0	1.0	7.0	20.0	15.0	4.0	0.0	0.0	0.0	47.0	8	-113
MEAN NO DYS TMP = DR LES 32(F)	27.0	23.0	22.0	9.0	1.0	0.0	0.0	0.0	1.0	11.0	22.0	27.0	143.0	10	-113
MEAN NO DYS TMP = DR LES 0(F)				0.0	0.0	0.0	0.0	0.0	0.0	0.0				56	-29
MEAN DEW PT TMP (F)	24	25	26	31	39	42	42	40	34	31	28	25	32	0	-50
MEAN REL HUM (PCT)	84	70	56	51	54	47	37	38	41	51	69	80	57	37	-29
MEAN PRESS ALT (FT)	2171	2197	2260	2276	2320	2326	2320	2317	2292	2242	2171	2148	2253	0	-50
MEAN PRECIP (IN)	1.30	1.17	1.05	0.92	1.05	0.78	0.29	0.20	0.47	0.79	1.15	1.19	10.4	56	-113
MEAN SNOW FALL (IN)	7.8	3.9	1.2	0.3	0.0	0.0	0.0	0.0	0.0	0.1	1.4	4.2	18.9	51	-113
MEAN NO DYS PRCP = DR GTR 0.1 IN	3.4	3.1	2.9	2.6	2.9	2.0	0.9	0.7	1.6	2.0	2.5	3.1	27.7	56	-29
MEAN NO DYS SNFL = DR GTR 1.5 IN	1.7	0.9	0.3	0.1	0.0	0.0	0.0	0.0	0.0	0.0	0.3	0.9	4.2	51	-29
MEAN NO DYS W/OCUR VSBY LES 1/2 MI														0	0
MEAN NO DYS TSMS														0	0
P FREQ WND SPD = DR GTR 17 KTS														0	0
P FREQ WND SPD = DR GTR 28 KTS														0	0
P FREQ LES 5000 FT A/D LES 5 MI														0	0
P FREQ LES 1500 FT A/D LES 3 MI														0	0
FOR 00-02 LST														0	0
03-05 LST														0	0
06-08 LST														0	0
09-11 LST														0	0
12-14 LST														0	0
15-17 LST														0	0
18-20 LST														0	0
21-23 LST														0	0
P FREQ LES 300 FT A/D LES 1 MI														0	0
FOR 00-02 LST														0	0
03-05 LST														0	0
06-08 LST														0	0
09-11 LST														0	0
12-14 LST														0	0
15-17 LST														0	0
18-20 LST														0	0
21-23 LST														0	0

CALDWELL MUNICIPAL, IDAHO

MEAN NUMBER OF DAYS

PARAMETER DESCRIPTION	JAN	FEB	MAR	APR	MAY	JUN	JUL	AUG	SEP	OCT	NOV	DEC	ANN	PDR (YRS)	NO. OBS
CIG = GTR 1000 FT AND														0	0
VSBY = GTR 3 MI														0	0
														0	0
														0	0
CIG = GTR 2000 FT AND VSBY = GTR														0	0
3 MI W/SFC WND LES 10 KTS														0	0
														0	0
														0	0
SFC WND = GTR 17 KTS AND														0	0
NO PRECIP.														0	0
														0	0
														0	0
SFC WND 4-10 KTS AND TMP 33-89														0	0
DEG F AND NO PRECIP.														0	0
														0	0
														0	0
SKY COVER LES 3/10 AND														0	0
VSBY = GTR 3 MI														0	0
														0	0
														0	0
CIG = GTR 2500 FT AND														0	0
VSBY = GTR 3 MI														0	0
														0	0
														0	0
CIG = GTR 6000 FT AND														0	0
VSBY = GTR 3 MI														0	0
														0	0
														0	0
CIG = GTR 10000 FT AND														0	0
VSBY = GTR 3 MI														0	0
														0	0
														0	0

DATA NOT AVAILABLE

EMMETT MUNICIPAL, IDAHO

STA NO. 75339 (IN AREA NUMBER 08) LATITUDE 4351N LONGITUDE 11632W ELEVATION(FT) 02359

PARAMETER DESCRIPTION	JAN	FEB	MAR	APR	MAY	JUN	JUL	AUG	SEP	OCT	NOV	DEC	ANN	PDR (YRS)	NO. OBS
ABS MAX TMP (F)	63	71	81	94	100	110	111	107	103	90	76	74	111	51	-113
MEAN MAX TMP (F)	37	43	56	66	75	83	93	91	81	68	51	40	65	51	-113
MEAN MIN TMP (F)	21	26	31	38	44	50	55	53	45	37	29	23	38	51	-113
ABS MIN TMP (F)	-23	-14	8	12	24	32	35	31	21	17	-13	-27	-27	50	-113
MEAN NO DYS TMP = DR GTR 90(F)	0.0	0.0	0.0	0.0	2.0	8.0	23.0	17.0	6.0	0.0	0.0	0.0	56.0	9	-113
MEAN NO DYS TMP = DR LES 32(F)	26.0	23.0	21.0	10.0	3.0	0.3	0.0	0.3	2.0	13.0	23.0	27.0	148.6	8	-113
MEAN NO DYS TMP = DR LES 0(F)			0.0	0.0	0.0	0.0	0.0	0.0	0.0	0.0				50	-29
MEAN DEW PT TMP (F)	24	25	26	31	39	42	42	40	34	31	28	25	32	0	-50
MEAN REL HUM (PCT)	83	71	55	49	51	46	36	36	39	49	66	79	55	34	-29
MEAN PRESS ALT (F)	2175	2200	2265	2283	2327	2333	2327	2323	2298	2248	2176	2193	2259	0	-50
MEAN PRECIP (IN)	1.49	1.30	1.21	1.04	1.19	0.97	0.23	0.20	0.60	0.92	1.35	1.48	12.0	53	-113
MEAN SNOW FALL (IN)						0.0	0.0	0.0						50	-29
MEAN NO DYS PRCP = DR GTR 0.1 IN	3.7	3.4	3.3	2.9	3.2	2.4	0.8	0.7	1.7	2.2	2.8	3.7	30.8	53	-29
MEAN NO DYS SNFL = DR GTR 1.5 IN						0.0	0.0	0.0						50	-29
MEAN NO DYS W/OCUR VSBY LES 1/2 MI														0	0
MEAN NO DYS TSTMS														0	0
P FREQ WND SPD = DR GTR 17 KTS														0	0
P FREQ WND SPD = DR GTR 28 KTS														0	0
P FREQ LES 5000 FT A/D LES 5 MI														0	0
P FREQ LES 1500 FT A/D LES 3 MI														0	0
FOR 00-02 LST														0	0
03-05 LST														0	0
06-08 LST														0	0
09-11 LST														0	0
12-14 LST														0	0
15-17 LST														0	0
18-20 LST														0	0
21-23 LST														0	0
P FREQ LES 300 FT A/D LES 1 MI														0	0
FOR 00-02 LST														0	0
03-05 LST														0	0
06-08 LST														0	0
09-11 LST														0	0
12-14 LST														0	0
15-17 LST														0	0
18-20 LST														0	0
21-23 LST														0	0

EMMETT MUNICIPAL, IDAHO

MEAN NUMBER OF DAYS

PARAMETER DESCRIPTION	JAN	FEB	MAR	APR	MAY	JUN	JUL	AUG	SEP	OCT	NOV	DEC	ANN	PDR (YRS)	NO, OBS
CIG = GTR 1000 FT AND	16	LST												0	0
VSRY = GTR 3 MI	22	LST												0	0
	04	LST												0	0
	10	LST												0	0
CIG =GTR 2000 FT AND VSRY =GTR	16	LST												0	0
3 MI W/SFC WND LES 10 KTS	22	LST												0	0
	04	LST												0	0
	10	LST												0	0
SFC WND = GTR 17 KTS AND	14	LST												0	0
NO PRECIP.	22	LST												0	0
	04	LST												0	0
	10	LST												0	0
SFC WND 4-10 KTS AND TMP 33-89	16	LST												0	0
DEG F AND NO PRECIP.	22	LST												0	0
	04	LST												0	0
	10	LST												0	0
SKY COVER LES 3/10 AND	16	LST												0	0
VSRY = GTR 3 MI	22	LST												0	0
	04	LST												0	0
	10	LST												0	0
CIG = GTR 2500 FT AND	16	LST												0	0
VSRY = GTR 3 MI	22	LST												0	0
	04	LST												0	0
	10	LST												0	0
CIG = GTR 6000 FT AND	16	LST												0	0
VSRY = GTR 3 MI	22	LST												0	0
	04	LST												0	0
	10	LST												0	0
CIG = GTR 10000 FT AND	16	LST												0	0
VSRY = GTR 3 MI	22	LST												0	0
	04	LST												0	0
	10	LST												0	0

DATA NOT AVAILABLE

GLENN'S FERRY MUNICIPAL, IDAHO

STA NO. 75341 (IN AREA NUMBER 08)

LATITUDE 4256N

LONGITUDE 11519W

ELEVATION(FT) 02536

PARAMETER DESCRIPTION	JAN	FEB	MAR	APR	MAY	JUN	JUL	AUG	SEP	OCT	NOV	DEC	ANN	PDR (YRS)	NO. OBS
ABS MAX TMP (F)	66	74	90	97	106	110	115	112	109	94	84	75	113	44	-113
MEAN MAX TMP (F)	38	46	57	68	77	86	97	94	83	70	53	42	68	42	-113
MEAN MIN TMP (F)	19	25	30	35	42	50	57	53	42	33	26	20	36	44	-113
ABS MIN TMP (F)	-23	-31	8	14	19	26	33	32	15	10	-6	-28	-31	45	-113
MEAN NO DYS TMP = DR GTR 90(F)	0.0	0.0	0.0			9.7	31.0	24.4	5.7		0.0	0.0		42	-29
MEAN NO DYS TMP = DR LES 32(F)	26.0	23.0	23.0	11.0	2.0	0.3	0.0	0.0	2.0	14.0	21.0	28.0	190.3	6	-113
MEAN NO DYS TMP = DR LES 0(F)			0.0	0.0	0.0	0.0	0.0	0.0	0.0	0.0				45	-29
MEAN DFW PT TMP (F)	24	25	26	31	39	42	42	40	34	31	27	25	32	0	-50
MEAN REL HUM (PCT)	84	69	55	50	51	44	33	34	39	50	65	80	55	29	-29
MEAN PRESS ALT (FT)	2331	2379	2471	2514	2570	2580	2551	2541	2519	2441	2341	2305	2462	0	-50
MEAN PRECIP (IN)	1.21	0.98	0.83	0.70	0.88	0.60	0.24	0.13	0.31	0.59	1.18	0.97	8.6	49	-113
MEAN SNOW FALL (IN)	7.5	4.5	0.8	0.1	0.0	0.0	0.0	0.0	0.0	0.0	1.3	4.0	18.2	40	-113
MEAN NO DYS PKCP = DR GTR 0.1 IN	3.2	2.7	2.4	2.0	2.5	1.6	0.8	0.6	1.3	1.7	2.5	2.7	24.0	49	-29
MEAN NO DYS SNPL = DR GTR 1.5 IN	1.7	1.0	0.2	0.0	0.0	0.0	0.0	0.0	0.0	0.0	0.3	0.9	4.1	40	-29
MEAN NO DYS W/OCUR VSBY LES 1/2 MI														0	0
MEAN NO DYS TSTMS														0	0
P FREQ WND SPD = DR GTR 17 KTS														0	0
P FREQ WND SPD = DR GTR 28 KTS														0	0
P FREQ LES 3000 FT A/D LES 5 MI														0	0
P FREQ LES 1500 FT A/D LES 3 MI														0	0
FOR 00-02 LST														0	0
03-05 LST														0	0
06-08 LST														0	0
09-11 LST														0	0
12-14 LST														0	0
15-17 LST														0	0
18-20 LST														0	0
21-23 LST														0	0
P FREQ LES 300 FT A/D LES 1 MI														0	0
FOR 00-02 LST														0	0
03-05 LST														0	0
06-08 LST														0	0
09-11 LST														0	0
12-14 LST														0	0
15-17 LST														0	0
18-20 LST														0	0
21-23 LST														0	0

GLENN'S FERRY MUNICIPAL, IDAHO

MEAN NUMBER OF DAYS

PARAMETER DESCRIPTION	JAN	FEB	MAR	APR	MAY	JUN	JUL	AUG	SEP	OCT	NOV	DEC	ANN	PDR (YRS)	NO. OBS
CIG = GTR 1000 FT AND VSBY = GTR 3 MI	16 LST													0	0
	22 LST													0	0
	04 LST													0	0
	10 LST													0	0
CIG =GTR 2000 FT AND VSBY =GTR 3 MI W/SFC WND LES 10 KTS	16 LST													0	0
	22 LST													0	0
	04 LST													0	0
	10 LST													0	0
SFC WND = GTR 17 KTS AND NO PRECIP.	16 LST													0	0
	22 LST													0	0
	04 LST													0	0
	10 LST													0	0
SFC WND 4-10 KTS AND TMP 33-89 DEG F AND NO PRECIP.	16 LST													0	0
	22 LST													0	0
	04 LST													0	0
	10 LST													0	0
SKY COVER LES 3/10 AND VSBY = GTR 3 MI	16 LST													0	0
	22 LST													0	0
	04 LST													0	0
	10 LST													0	0
CIG = GTR 2500 FT AND VSBY = GTR 3 MI	16 LST													0	0
	22 LST													0	0
	04 LST													0	0
	10 LST													0	0
CIG = GTR 6000 FT AND VSBY = GTR 3 MI	16 LST													0	0
	22 LST													0	0
	04 LST													0	0
	10 LST													0	0
CIG = GTR 10000 FT AND VSBY = GTR 3 MI	16 LST													0	0
	22 LST													0	0
	04 LST													0	0
	10 LST													0	0

DATA NOT AVAILABLE

IDAHO COUNTY, IDAHO

STA NO. 75342 (IN AREA NUMBER 08)

LATITUDE 4556N

LONGITUDE 11607W

ELEVATION(FT) 03295

PARAMETER DESCRIPTION	JAN	FEB	MAR	APR	MAY	JUN	JUL	AUG	SEP	OCT	NOV	DEC	ANN	PDR (YRS)	NO. OBS
ABS MAX TMP (F)	59	64	74	86	96	98	108	102	104	89	70	66	108	38	-113
MEAN MAX TMP (F)	35	40	46	55	63	70	82	82	71	59	45	39	57	39	-113
MEAN MIN TMP (F)	20	23	28	34	40	45	52	50	43	36	28	24	35	39	-113
ABS MIN TMP (F)	-24	-24	-9	11	19	31	33	34	25	3	-17	-17	-24	38	-113
MEAN NO DYS TMP = OR GTR 90(F)	0.0	0.0	0.0	0.0	0.0	0.3	6.0	5.0	1.0	0.0	0.0	0.0	12.3	9	-113
MEAN NO DYS TMP = OR LES 32(F)	28.0	25.0	28.0	16.0	5.0	0.3	0.0	0.0	2.0	11.0	23.0	28.0	166.3	8	-113
MEAN NO DYS TMP = OR LES 0(F)				0.0	0.0	0.0	0.0	0.0	0.0	0.0				38	-29
MEAN DEW PT TMP (F)	23	25	27	32	39	42	41	41	38	36	29	25	33	0	-50
MEAN REL HUM (PCT)	84	79	70	65	66	60	44	45	54	68	76	79	66	26	-29
MEAN PRESS ALT (FT)	3099	3126	3204	3235	3284	3294	3280	3277	3239	3182	3106	3080	3201	0	-50
MEAN PRECIP (IN)	1.66	1.57	2.21	2.63	3.38	3.10	0.87	0.87	1.72	2.25	1.94	1.62	23.8	42	-113
MEAN SNOW FALL (IN)						0.0	0.0	0.0						38	-29
MEAN NO DYS PRCP = OR GTR 0.1 IN	4.0	3.9	5.2	5.7	6.4	5.7	2.2	2.2	3.3	4.0	3.6	4.0	50.2	42	-29
MEAN NO DYS SNFL = OR GTR 1.5 IN						0.0	0.0	0.0						38	-29
MEAN NO DYS W/OCUR VSBY LES 1/2 MI														0	0
MEAN NO DYS TSMS														0	0
P FREQ WND SPD = OR GTR 17 KTS														0	0
P FREQ WND SPD = OR GTR 28 KTS														0	0
P FREQ LES 5000 FT A/D LES 5 MI														0	0
P FREQ LES 1500 FT A/D LES 3 MI														0	0
FOR 00-02 LST														0	0
03-05 LST														0	0
06-08 LST														0	0
09-11 LST														0	0
12-14 LST														0	0
15-17 LST														0	0
18-20 LST														0	0
21-23 LST														0	0
P FREQ LES 300 FT A/D LES 1 MI														0	0
FOR 00-02 LST														0	0
03-05 LST														0	0
06-08 LST														0	0
09-11 LST														0	0
12-14 LST														0	0
15-17 LST														0	0
18-20 LST														0	0
21-23 LST														0	0

IDAHO COUNTY, IDAHO

MEAN NUMBER OF DAYS

PARAMETER DESCRIPTION	JAN	FEB	MAR	APR	MAY	JUN	JUL	AUG	SEP	OCT	NOV	DEC	ANN	YR (YRS)	NO. OBS
CIG = GTR 1000 FT AND VSBY = GTR 3 MI	16 LST													0	0
	22 LST													0	0
	04 LST													0	0
	10 LST													0	0
CIG = GTR 2000 FT AND VSBY = GTR 3 MI W/SFC WND LES 10 KTS	16 LST													0	0
	22 LST													0	0
	04 LST													0	0
	10 LST													0	0
SFC WND = GTR 17 KTS AND NO PRECIP.	16 LST													0	0
	22 LST													0	0
	04 LST													0	0
	10 LST													0	0
SFC WND 4-10 KTS AND TMP 33-89 DEG F AND NO PRECIP.	16 LST													0	0
	22 LST													0	0
	04 LST													0	0
	10 LST													0	0
SKY COVER LES 3/10 AND VSBY = GTR 3 MI	16 LST													0	0
	22 LST													0	0
	04 LST													0	0
	10 LST													0	0
CIG = GTR 2500 FT AND VSBY = GTR 3 MI	16 LST													0	0
	22 LST													0	0
	04 LST													0	0
	10 LST													0	0
CIG = GTR 6000 FT AND VSBY = GTR 3 MI	16 LST													0	0
	22 LST													0	0
	04 LST													0	0
	10 LST													0	0
CIG = GTR 10000 FT AND VSBY = GTR 3 MI	16 LST													0	0
	22 LST													0	0
	04 LST													0	0
	10 LST													0	0

DATA NOT AVAILABLE

JEROME COUNTY, IDAHO

STA NO. 75343 (IN AREA NUMBER 09)

LATITUDE 4244N

LONGITUDE 11427W

ELEVATION(FT) 04035

PARAMETER DESCRIPTION	JAN	FEB	MAR	APR	MAY	JUN	JUL	AUG	SEP	OCT	NOV	DEC	ANN	PDR (YRS)	NO. OBS
ABS MAX TMP (F)	61	67	79	90	98	110	108	107	102	92	76	67	110	43	-113
MEAN MAX TMP (F)	36	41	51	63	73	81	92	90	79	66	50	39	63	43	-113
MEAN MIN TMP (F)	17	22	27	34	42	48	56	53	44	36	27	21	36	44	-113
ABS MIN TMP (F)	-25	-24	0	12	19	26	37	33	21	14	-10	-19	-25	44	-113
MEAN NO DYS TMP = OR GTR 90(F)	0.0	0.0	0.0	0.0	2.0	5.0	21.0	16.0	5.0	0.0	0.0	0.0	49.0	10	-113
MEAN NO DYS TMP = OR LES 32(F)	29.0	25.0	26.0	14.0	3.0	0.3	0.0	0.0	1.0	10.0	24.0	28.0	160.3	10	-113
MEAN NO DYS TMP = OR LES 0(F)			0.0	0.0	0.0	0.0	0.0	0.0	0.0	0.0				44	-29
MEAN DEW PT TMP (F)	21	25	26	31	36	40	41	40	34	33	27	24	32	0	-50
MEAN REL HUM (PCT)	81	79	64	55	49	45	35	37	41	55	67	80	57	29	-29
MEAN PRESS ALT (FT)	3832	3875	3965	4006	4061	4071	4044	4036	4010	3936	3840	3807	3957	0	-50
MEAN PRECIP (IN)	1.16	0.98	0.87	0.86	0.67	0.59	0.17	0.20	0.39	0.69	0.95	1.00	8.7	45	-113
MEAN SNOW FALL (IN)							0.0	0.0						44	-29
MEAN NO DYS PRCP = OR GTR 0.1 IN	3.1	2.7	2.5	2.4	2.5	1.6	0.7	0.7	1.4	1.9	2.2	2.8	24.5	45	-29
MEAN NO DYS SNFL = OR GTR 1.5 IN							0.0	0.0						44	-29
MEAN NO DYS W/O CUR VSBY LES 1/2 MI														0	0
MEAN NO DYS TSMS														0	0
P FREQ WND SPD = OR GTR 17 KTS														0	0
P FREQ WND SPD = OR GTR 28 KTS														0	0
P FREQ LES 5000 FT A/D LES 5 MI														0	0
P FREQ LES 1500 FT A/D LES 3 MI														0	0
FOR 00-02 LST														0	0
03-05 LST														0	0
06-08 LST														0	0
09-11 LST														0	0
12-14 LST														0	0
15-17 LST														0	0
18-20 LST														0	0
21-23 LST														0	0
P FREQ LES 300 FT A/D LES 1 MI														0	0
FOR 00-02 LST														0	0
03-05 LST														0	0
06-08 LST														0	0
09-11 LST														0	0
12-14 LST														0	0
15-17 LST														0	0
18-20 LST														0	0
21-23 LST														0	0

JEROME COUNTY, IDAHO

MEAN NUMBER OF DAYS

PARAMETER DESCRIPTION	JAN	FEB	MAR	APR	MAY	JUN	JUL	AUG	SEP	OCT	NOV	DEC	ANN	PDR (YRS)	NO. OBS
CIG = GTR 1000 FT AND														0	0
VSBY = GTR 3 MI														0	0
														0	0
														0	0
CIG =GTR 2000 FT AND VSBY =GTR														0	0
3 MI W/SFC WND LFS 10 KTS														0	0
														0	0
														0	0
SFC WND = GTR 17 KTS AND														0	0
NO PRECIP.														0	0
														0	0
														0	0
SFC WND 4-10 KTS AND TMP 33-89														0	0
DEG F AND NO PRECIP.														0	0
														0	0
														0	0
SKY COVER LES 3/10 AND														0	0
VSBY = GTR 3 MI														0	0
														0	0
														0	0
CIG = GTR 2500 FT AND														0	0
VSBY = GTR 3 MI														0	0
														0	0
														0	0
CIG = GTR 6000 FT AND														0	0
VSBY = GTR 3 MI														0	0
														0	0
														0	0
CIG = GTR 10000 FT AND														0	0
VSBY = GTR 3 MI														0	0
														0	0
														0	0

DATA NOT AVAILABLE

McCALL, IDAHO

STA NO. 75345 (IN AREA NUMBER OR)

LATITUDE 4453N

LONGITUDE 11606W

ELEVATION(FT) 05031

PARAMETER DESCRIPTION	JAN	FEB	MAR	APR	MAY	JUN	JUL	AUG	SEP	OCT	NOV	DEC	ANN	PDR (YRS)	NO. OBS
ABS MAX TMP (F)	51	59	70	84	90	94	102	104	94	81	64	58	104	46	-113
MEAN MAX TMP (F)	29	34	40	50	61	69	81	79	69	57	40	31	53	46	-113
MEAN MIN TMP (F)	8	10	16	24	33	39	44	41	35	29	20	13	26	46	-113
ABS MIN TMP (F)	-35	-33	-22	-17	14	20	26	23	9	1	-14	-30	-35	47	-113
MEAN NO DYS TMP = OR GTR 90(F)	0.0	0.0	0.0	0.0	0.0	0.0	3.0	0.3	0.3	0.0	0.0	0.0	3.6	9	-113
MEAN NO DYS TMP = OR LES 32(F)	31.0	28.0	31.0	28.0	14.6	2.0	0.3	1.0	7.0	23.0	27.0	31.0	223.3	9	-113
MEAN NO DYS TMP = OR LES 0(F)					0.0	0.0	0.0	0.0	0.0	0.0				47	-29
MEAN DEW PT TMP (F)														0	0
MEAN REL HUM (PCT)														0	0
MEAN PRESS ALT (FT)	4841	4866	4939	4964	5010	5019	5008	5005	4973	4920	4847	4823	4935	0	-30
MEAN PRECIP (IN)	3.61	3.17	2.64	1.93	2.11	1.90	0.52	0.68	1.17	2.10	2.89	3.58	26.3	49	-113
MEAN SNOW FALL (IN)	35.4	24.9	19.1	5.1	0.6	0.2	0.0	0.0	0.1	2.0	11.8	31.6	130.8	40	-113
MEAN NO DYS PRCP = OR GTR 0.1 IN	7.0	6.4	5.7	4.7	5.0	4.0	1.4	1.8	2.5	3.8	4.8	7.0	54.1	49	-29
MEAN NO DYS SNFL = OR GTR 1.5 IN	7.1	5.2		1.1	0.1	0.0	0.0	0.0	0.0	0.4	2.6	6.4		40	-29
MEAN NO DYS W/OCUR VSBY LES 1/2 MI														0	0
MEAN NO DYS TSTMS														0	0
P FREQ WND SPD = OR GTR 17 KTS														0	0
P FREQ WND SPD = OR GTR 28 KTS														0	0
P FREQ LES 3000 FT A/D LES 5 MI														0	0
P FREQ LES 1500 FT A/D LES 3 MI														0	0
FOR 00-02 LST														0	0
03-05 LST														0	0
06-08 LST														0	0
09-11 LST														0	0
12-14 LST														0	0
15-17 LST														0	0
18-20 LST														0	0
21-23 LST														0	0
P FREQ LES 300 FT A/D LES 1 MI														0	0
FOR 00-02 LST														0	0
03-05 LST														0	0
06-08 LST														0	0
09-11 LST														0	0
12-14 LST														0	0
15-17 LST														0	0
18-20 LST														0	0
21-23 LST														0	0

McCALL, IDAHO

MEAN NUMBER OF DAYS

PARAMETER DESCRIPTION	JAN	FEB	MAR	APR	MAY	JUN	JUL	AUG	SEP	OCT	NOV	DEC	ANN	POR (YRS)	NO. OBS
CIG = GTR 1000 FT AND														0	0
VSRY = GTR 3 MI														0	0
														0	0
														0	0
CIG =GTR 2000 FT AND VSBY =GTR														0	0
3 MI W/SFC WND LES 10 KTS														0	0
														0	0
														0	0
SFC WND = GTR 17 KTS AND														0	0
NO PRECIP.														0	0
														0	0
														0	0
SFC WND 4-10 KTS AND TMP 33-89														0	0
DEG F AND NU PRECIP.														0	0
														0	0
														0	0
SKY COVER LES 3/10 AND														0	0
VSBY = GTR 3 MI														0	0
														0	0
														0	0
CIG = GTR 2500 FT AND														0	0
VSBY = GTR 3 MI														0	0
														0	0
														0	0
CIG = GTR 6000 FT AND														0	0
VSBY = GTR 3 MI														0	0
														0	0
														0	0
CIG = GTR 10000 FT AND														0	0
VSBY = GTR 3 MI														0	0
														0	0
														0	0

DATA NOT AVAILABLE

TWIN FALLS MUNICIPAL, IDAHO

STA NO. 75346 (IN AREA NUMBER 08)

LATITUDE 4228N

LONGITUDE 11429W

ELEVATION(FT) 04148

PARAMETER DESCRIPTION	JAN	FEB	MAR	APR	MAY	JUN	JUL	AUG	SEP	OCT	NOV	DEC	ANN	PDR (YRS)	NO. OBS
ABS MAX TMP (F)	64	70	80	91	99	104	106	104	101	91	76	68	106	55	-113
MEAN MAX TMP (F)	36	42	52	63	72	80	91	88	78	66	50	38	63	55	-113
MEAN MIN TMP (F)	18	23	28	34	41	47	53	50	42	30	26	20	35	55	-113
ABS MIN TMP (F)	-30	-24	-3	9	23	27	31	31	14	10	-8	-19	-30	55	-113
MEAN NO DYS TMP = OR GTR 90(F)	0.0	0.0	0.0	0.0	2.0	7.0	22.0	17.0	6.0	0.0	0.0	0.0	54.0	10	-113
MEAN NO DYS TMP = OR LES 32(F)	28.0	23.0	25.0	12.0	2.0	0.3	0.0	0.0	2.0	11.0	23.0	28.0	194.3	10	-113
MEAN NO DYS TMP = OR LES 0(F)			0.0	0.0	0.0	0.0	0.0	0.0	0.0	0.0				55	-29
MEAN DEW PT TMP (F)														0	0
MEAN REL HUM (PCT)														0	0
MEAN PRESS ALT (FT)	3945	3988	4076	4116	4171	4182	4156	4148	4122	4048	3954	3920	4069	0	-50
MEAN PRECIP (IN)	1.12	0.82	0.86	0.97	1.05	0.80	0.31	0.21	0.56	0.87	1.01	0.92	9.5	55	-113
MEAN SNOW FALL (IN)	7.1	3.9	1.8	0.9	0.3	0.0	0.0	0.0	0.0	0.2	1.5	4.8	20.5	53	-113
MEAN NO DYS PRCP = OR GTR 0.1 IN	3.0	2.4	2.4	2.7	2.9	2.0	1.0	0.7	1.7	2.1	2.3	2.6	25.8	55	-29
MEAN NO DYS SNFL = OR GTR 1.5 IN	1.6	0.9	0.4	0.2	0.1	0.0	0.0	0.0	0.0	0.0	0.3	1.1	4.6	53	-29
MEAN NO DYS W/OCLR VSBY LES 1/2 MI														0	0
MEAN NO DYS TSMS														0	0
P FREQ WND SPD = OR GTR 17 KTS														0	0
P FREQ WND SPD = OR GTR 28 KTS														0	0
P FREQ LES 5000 FT A/D LES 5 MI														0	0
P FREQ LES 1500 FT A/D LES 3 MI														0	0
FDR 00-02 LST														0	0
03-05 LST														0	0
06-08 LST														0	0
09-11 LST														0	0
12-14 LST														0	0
15-17 LST														0	0
18-20 LST														0	0
21-23 LST														0	0
P FREQ LES 300 FT A/D LES 1 MI														0	0
FDR 00-02 LST														0	0
03-05 LST														0	0
06-08 LST														0	0
09-11 LST														0	0
12-14 LST														0	0
15-17 LST														0	0
18-20 LST														0	0
21-23 LST														0	0

TWIN FALLS MUNICIPAL, IDAHO

MEAN NUMBER OF DAYS

PARAMETER DESCRIPTION	JAN	FEB	MAR	APR	MAY	JUN	JUL	AUG	SEP	OCT	NOV	DEC	ANN	PDR (YRS)	NO. OBS
CIG = GTR 1000 FT AND														0	0
VSBY = GTR 3 MI														0	0
														0	0
														0	0
CIG = GTR 2000 FT AND VSBY = GTR														0	0
3 MI W/SFC WND LES 10 KTS														0	0
														0	0
														0	0
SFC WND = GTR 17 KTS AND														0	0
NO PRECIP.														0	0
														0	0
														0	0
SFC WND 4-10 KTS AND TMP 33-89														0	0
DEG F AND NO PRECIP.														0	0
														0	0
														0	0
SKY COVER LES 3/10 AND														0	0
VSBY = GTR 3 MI														0	0
														0	0
														0	0
CIG = GTR 2500 FT AND														0	0
VSBY = GTR 3 MI														0	0
														0	0
														0	0
CIG = GTR 6000 FT AND														0	0
VSBY = GTR 3 MI														0	0
														0	0
														0	0
CIG = GTR 10000 FT AND														0	0
VSBY = GTR 3 MI														0	0
														0	0
														0	0

DATA NOT AVAILABLE

THOMPSON FALLS, MONTANA

STA NO. 75452 (IN AREA NUMBER 08)

LATITUDE 4734N

LONGITUDE 11917W

ELEVATION(FT) 02460

PARAMETER DESCRIPTION	JAN	FEB	MAR	APR	MAY	JUN	JUL	AUG	SEP	OCT	NOV	DEC	ANN	PDR (YRS)	NO. OBS
ABS MAX TMP (F)	60	62	78	90	98	104	109	104	106	89	65	61	109	45	-113
MEAN MAX TMP (F)	33	40	49	60	69	76	88	86	75	61	44	36	60	46	-113
MEAN MIN TMP (F)	18	21	26	33	39	45	49	48	41	34	27	22	34	46	-113
ABS MIN TMP (F)	-36	-30	-10	0	20	26	32	30	13	-2	-13	-32	-36	45	-113
MEAN NO DYS TMP = OR GTR 90(F)	0.0	0.0	0.0	0.3	1.0	2.0	16.0	11.0	4.0	0.0	0.0	0.0	34.3	9	-113
MEAN NO DYS TMP = OR LES 32(F)	28.0	26.0	26.0	16.0	4.0	0.3	0.0	0.0	1.0	11.0	22.0	29.0	163.3	8	-113
MEAN NO DYS TMP = OR LES 0(F)				0.0	0.0	0.0	0.0	0.0	0.0	0.0				45	-29
MEAN DEW PT TMP (F)	22	24	27	30	36	40	47	46	43	35	29	26	34	0	-50
MEAN REL HUM (PCT)	87	79	69	57	55	51	51	51	61	66	79	88	66	31	-29
MEAN PRESS ALT (FT)	2299	2310	2377	2393	2424	2441	2411	2406	2393	2364	2331	2319	2372	0	-50
MEAN PRECIP (IN)	2.15	1.72	1.86	1.52	1.80	1.87	0.91	0.86	1.51	1.84	2.37	2.41	20.8	49	-113
MEAN SNOW FALL (IN)							0.0	0.0						45	-29
MEAN NO DYS PRCP = OR GTR 0.1 IN	4.9	4.1	4.6	4.0	4.5	4.0	2.2	2.1	3.0	3.5	4.1	5.3	46.3	49	-29
MEAN NO DYS SNFL = OR GTR 1.5 IN							0.0	0.0						45	-29
MEAN NO DYS W/OCUR VSBY LES 1/2 MI														0	0
MEAN NO DYS TSTMS														0	0
P FREQ WND SPD = OR GTR 17 KTS														0	0
P FREQ WND SPD = OR GTR 28 KTS														0	0
P FREQ LES 3000 FT A/O LES 3 MI														0	0
P FREQ LES 1500 FT A/O LES 3 MI														0	0
FOR 00-02 LST														0	0
03-05 LST														0	0
06-08 LST														0	0
09-11 LST														0	0
12-14 LST														0	0
15-17 LST														0	0
18-20 LST														0	0
21-23 LST														0	0
P FREQ LES 300 FT A/O LES 1 MI														0	0
FOR 00-02 LST														0	0
03-05 LST														0	0
06-08 LST														0	0
09-11 LST														0	0
12-14 LST														0	0
15-17 LST														0	0
18-20 LST														0	0
21-23 LST														0	0

THOMPSON FALLS, MONTANA

MEAN NUMBER OF DAYS

PARAMETER DESCRIPTION	JAN	FEB	MAR	APR	MAY	JUN	JUL	AUG	SEP	OCT	NOV	DEC	ANN	POR (YRS)	NO. OBS
CIG = GTR 1000 FT AND VSBY = GTR 3 MI	16 LST													0	0
	22 LST													0	0
	04 LST													0	0
	10 LST													0	0
CIG =GTR 2000 FT AND VSBY =GTR 3 MI W/SFC WND LES 10 KTS	16 LST													0	0
	22 LST													0	0
	04 LST													0	0
	10 LST													0	0
SFC WND = GTR 17 KTS AND ND PRECIP.	16 LST													0	0
	22 LST													0	0
	04 LST													0	0
	10 LST													0	0
SFC WND 4-10 KTS AND TMP 33-89 DEG F AND ND PRECIP.	16 LST													0	0
	22 LST													0	0
	04 LST													0	0
	10 LST													0	0
SKY COVER LES 3/10 AND VSBY = GTR 3 MI	16 LST													0	0
	22 LST													0	0
	04 LST													0	0
	10 LST													0	0
CIG = GTR 2500 FT AND VSBY = GTR 3 MI	16 LST													0	0
	22 LST													0	0
	04 LST													0	0
	10 LST													0	0
CIG = GTR 6000 FT AND VSBY = GTR 3 MI	16 LST													0	0
	22 LST													0	0
	04 LST													0	0
	10 LST													0	0
CIG = GTR 10000 FT AND VSBY = GTR 3 MI	16 LST													0	0
	22 LST													0	0
	04 LST													0	0
	10 LST													0	0

DATA NOT AVAILABLE

LAKEVIEW MUNICIPAL, OREGON

STA NO. 72589 (JN AREA NUMBER 08)

LATITUDE 4209N

LONGITUDE 12024W

ELEVATION(FT) 04728

PARAMETER DESCRIPTION	JAN	FEB	MAR	APR	MAY	JUN	JUL	AUG	SEP	OCT	NOV	DEC	ANN	PDR (YRS)	NO. OBS
ABS MAX TMP (F)	66	72	79	90	92	100	106	108	100	95	83	67	108	72	-113
MEAN MAX TMP (F)	37	40	47	57	65	74	85	84	74	63	49	40	60	71	-113
MEAN MIN TMP (F)	18	21	25	31	36	43	49	47	40	33	26	20	32	73	-113
ABS MIN TMP (F)	-24	-22	-7	2	10	20	26	20	12	0	-7	-16	-24	72	-113
MEAN NO DYS TMP = DR GTR 90(F)	0.0	0.0	0.0	0.0	0.0	1.0	6.0	4.0	1.0	0.0	0.0	0.0	12.0	10	-113
MEAN NO DYS TMP = DR LES 32(F)	28.0	23.0	25.0	15.0	7.0	2.0	0.3	0.3	2.0	13.0	23.0	28.0	166.6	9	-113
MEAN NO DYS TMP = DR LES 0(F)				0.0	0.0	0.0	0.0	0.0	0.0	0.0				72	-29
MEAN DEN PT TMP (F)														0	0
MEAN REL HUM (PCT)														0	0
MEAN PRESS ALT (FT)	4550	4584	4629	4640	4679	4691	4689	4685	4675	4623	4556	4527	4627	0	-50
MEAN PRECIP (IN)	1.92	1.79	1.46	1.13	1.39	1.06	0.30	0.24	0.64	1.01	1.58	1.80	14.3	69	-113
MEAN SNOW FALL (IN)	13.4	12.2	7.8	3.7	1.1	0.1	0.0	0.0	0.2	0.8	4.2	10.1	53.6	61	-113
MEAN NO DYS PRCP = DR GTR 0.1 IN	4.5	4.3	3.8	3.1	3.7	2.5	1.0	0.8	1.8	2.3	3.1	4.3	35.2	69	-29
MEAN NO DYS SNFL = DR GTR 1.5 IN	2.9	2.7	1.6	0.8	0.2	0.0	0.0	0.0	0.0	0.2	0.9	2.2	11.5	61	-29
MEAN NO DYS W/OCUR VSBY LES 1/2 MI														0	0
MEAN NO DYS TSTMS														0	0
P FREQ WND SPD = DR GTR 17 KTS														0	0
P FREQ WND SPD = DR GTR 28 KTS														0	0
P FREQ LES 5000 FT A/D LES 5 MI														0	0
P FREQ LES 1500 FT A/D LES 3 MI														0	0
FOR 00-02 LST														0	0
03-05 LST														0	0
06-08 LST														0	0
09-11 LST														0	0
12-14 LST														0	0
15-17 LST														0	0
18-20 LST														0	0
21-23 LST														0	0
P FREQ LES 300 FT A/D LES 1 MI														0	0
FOR 00-02 LST														0	0
03-05 LST														0	0
06-08 LST														0	0
09-11 LST														0	0
12-14 LST														0	0
15-17 LST														0	0
18-20 LST														0	0
21-23 LST														0	0

LAKEVIEW MUNICIPAL, OREGON

MEAN NUMBER OF DAYS

PARAMETER DESCRIPTION	JAN	FEB	MAR	APR	MAY	JUN	JUL	AUG	SEP	OCT	NOV	DEC	ANN	PDR (YRS)	NO. OBS
CIG = GTR 1000 FT AND	16 LST													0	0
VSBY = GTR 3 MI	22 LST													0	0
	04 LST													0	0
	10 LST													0	0
CIG = GTR 2000 FT AND VSBY = GTR	16 LST													0	0
3 MI W/SFC WND LES 10 KTS	22 LST													0	0
	04 LST													0	0
	10 LST													0	0
SFC WND = GTR 17 KTS AND	16 LST													0	0
NO PRECIP.	22 LST													0	0
	04 LST													0	0
	10 LST													0	0
SFC WND 4-10 KTS AND TMP 33-89	16 LST													0	0
DEG F AND NO PRECIP.	22 LST													0	0
	04 LST													0	0
	10 LST													0	0
SKY COVER LES 3/10 AND	16 LST													0	0
VSBY = GTR 3 MI	22 LST													0	0
	04 LST													0	0
	10 LST													0	0
CIG = GTR 2500 FT AND	16 LST													0	0
VSBY = GTR 3 MI	22 LST													0	0
	04 LST													0	0
	10 LST													0	0
CIG = GTR 6000 FT AND	16 LST													0	0
VSBY = GTR 3 MI	22 LST													0	0
	04 LST													0	0
	10 LST													0	0
CIG = GTR 10000 FT AND	16 LST													0	0
VSBY = GTR 3 MI	22 LST													0	0
	04 LST													0	0
	10 LST													0	0

DATA NOT AVAILABLE

BURNS MUNICIPAL, OREGON

STA NO. 72683 (IN AREA NUMBER 08)

LATITUDE 4335N

LONGITUDE 11857W

ELEVATION(FT) 04141

PARAMETER DESCRIPTION	JAN	FEB	MAR	APR	MAY	JUN	JUL	AUG	SEP	OCT	NOV	DEC	ANN	PQR (YRS)	NO. OBS
ABS MAX TMP (F)	58	64	74	86	93	98	103	103	100	86	70	61	103	18	-613
MEAN MAX TMP (F)	35	41	48	59	67	74	86	84	76	63	48	38	60	18	-113
MEAN MIN TMP (F)	16	20	25	32	39	44	51	49	41	33	24	19	33	18	-113
ABS MIN TMP (F)	-26	-18	-3	14	19	25	34	31	24	13	-17	-8	-26	18	-613
MEAN NO DYS TMP = DR GTR 90(F)	0.0	0.0	0.0	0.0	0.1	1.7	11.4	7.3	1.7	0.0	0.0	0.0	22.2	12	4383
MEAN NO DYS TMP = DR LES 32(F)	29.5	25.8	28.0	17.5	9.9	0.9	0.0	0.3	3.0	15.7	26.5	30.0	183.1	12	4383
MEAN NO DYS TMP = DR LES 0(F)	3.2	1.1	0.1	0.0	0.0	0.0	0.0	0.0	0.0	0.0	0.2	0.6	5.2	12	4383
MEAN DEW PT TMP (F)	20	23	24	27	34	37	38	37	32	30	25	22	29	12	35048
MEAN REL HUM (PCT)	77	75	66	53	54	46	36	38	43	57	69	78	58	12	35048
MEAN PRESS ALT (FT)	3955	3987	4047	4066	4111	4120	4115	4111	4090	4034	3959	3930	4044	0	-50
MEAN PRECIP (IN)	1.55	1.17	0.99	0.71	1.08	0.36	0.40	0.34	0.51	0.84	1.32	1.92	11.4	18	-113
MEAN SNOW FALL (IN)	15.5	7.3	6.3	1.5	0.2	0.1	0.0	0.0	0.0	0.6	5.0	11.5	48.0	18	-113
MEAN NO DYS PRCP = DR GTR 0.1 IN	3.8	3.1	2.8	2.0	3.0	2.3	1.2	1.0	1.6	2.1	2.7	3.8	29.4	18	-29
MEAN NO DYS SNPL = DR GTR 1.5 IN	3.6	1.9	1.9	0.2	0.0	0.0	0.0	0.0	0.0	0.1	0.8	2.7	11.2	12	4383
MEAN NO DYS W/OCUR VSBY LES 1/2 MI	4.3	2.0	1.3	0.0	0.0	0.1	0.1	0.0	0.0	0.2	1.1	4.2	13.3	12	4382
MEAN NO DYS TSFMS	0.0	0.0	0.0	0.1	0.6	1.1	1.4	0.8	0.8	0.0	0.0	0.0	4.8	12	4374
P FREQ WND SPD = DR GTR 17 KTS	1.8	1.9	3.2	2.5	1.6	1.2	0.4	0.4	1.1	1.5	2.2	1.9	1.6	12	35048
P FREQ WND SPD = DR GTR 28 KTS	0.1	0.0	0.1	0.0	0.0	0.1	0.0	0.0	0.0	0.0	0.1	0.1	0.0	12	35048
P FREQ LES 5000 FT A/D LES 5 MI	39.3	33.2	29.2	17.1	17.9	10.2	2.0	3.3	5.0	13.6	21.7	33.6	18.8	12	35046
P FREQ LES 1500 FT A/D LES 3 MI															
FOR 00-02 LST	15.6	5.9	7.8	0.3	0.3	0.0	0.0	0.0	0.3	2.4	3.1	14.3	4.2	12	4381
03-05 LST	18.5	8.8	6.7	1.1	1.1	0.3	0.3	0.0	0.3	2.2	3.6	15.9	4.9	12	4381
06-08 LST	19.1	11.8	7.0	3.1	1.1	0.8	0.3	0.0	0.3	3.2	7.2	16.7	5.9	12	4379
09-11 LST	16.1	12.4	6.2	1.9	1.3	0.0	0.3	0.0	0.3	1.6	6.1	14.8	5.1	12	4380
12-14 LST	9.4	8.6	2.7	1.4	1.1	0.6	0.0	0.0	0.0	1.9	4.2	14.0	3.7	12	4379
15-17 LST	10.2	8.0	2.7	1.4	1.3	0.0	0.3	0.0	0.6	1.6	4.2	12.4	3.6	12	4382
18-20 LST	10.2	5.9	4.6	0.3	0.3	0.0	0.0	0.0	0.0	1.3	2.5	13.2	3.2	12	4382
21-23 LST	14.2	5.9	6.2	0.8	0.3	0.0	0.0	0.3	0.6	1.1	1.9	12.9	3.7	12	4382
P FREQ LES 300 FT A/D LES 1 MI															
FOR 00-02 LST	9.1	2.9	3.0	0.0	0.0	0.0	0.0	0.0	0.0	0.3	0.6	5.4	1.8	12	4381
03-05 LST	9.4	3.8	1.3	0.0	0.0	0.0	0.3	0.0	0.0	0.3	1.1	6.5	1.9	12	4381
06-08 LST	11.1	5.6	3.5	0.3	0.0	0.0	0.3	0.0	0.0	0.8	2.5	7.3	2.6	12	4379
09-11 LST	6.7	3.8	1.9	0.3	0.0	0.0	0.0	0.0	0.0	0.3	2.5	7.8	1.9	12	4380
12-14 LST	3.2	2.1	0.3	0.0	0.0	0.3	0.0	0.0	0.0	0.0	1.7	4.6	1.0	12	4379
15-17 LST	3.5	2.7	0.5	0.0	0.0	0.0	0.0	0.0	0.0	0.3	1.1	5.7	1.2	12	4382
18-20 LST	4.0	3.5	1.9	0.0	0.0	0.0	0.0	0.0	0.0	0.0	0.6	6.2	1.4	12	4382
21-23 LST	6.5	2.9	2.7	0.0	0.0	0.0	0.0	0.0	0.0	0.0	0.3	5.1	1.5	12	4382

BURNS MUNICIPAL, OREGON

MEAN NUMBER OF DAYS

PARAMETER DESCRIPTION		JAN	FEB	MAR	APR	MAY	JUN	JUL	AUG	SEP	OCT	NOV	DEC	ANN	POR (YRS)	NO. OBS
CIG = GTR 1000 FT AND VSBY = GTR 3 MI	16 LST	28.1	26.0	30.3	29.8	30.7	30.0	30.9	31.0	29.9	30.7	29.0	27.8	334.2	12	4382
	22 LST	27.3	26.3	29.3	29.8	31.0	30.0	31.0	30.9	29.9	30.7	29.6	27.4	332.2	12	4382
	04 LST	26.1	25.9	29.3	29.7	30.9	29.9	30.9	31.0	29.9	30.6	29.3	26.7	330.2	12	4381
	10 LST	27.0	25.0	29.4	29.6	30.8	30.0	30.9	31.0	30.0	30.6	28.3	27.1	349.7	12	4380
CIG = GTR 2000 FT AND VSBY = GTR 3 MI W/SFC WND LFS 10 KTS	16 LST	23.0	18.8	17.5	16.1	19.5	20.4	21.1	21.1	20.3	23.4	23.1	23.3	247.6	12	4382
	22 LST	23.3	23.4	25.4	25.9	26.7	24.8	25.9	26.9	26.8	26.7	26.0	22.8	304.6	12	4382
	04 LST	22.8	22.0	26.0	26.7	27.7	27.3	27.9	28.1	27.8	27.7	26.1	23.1	313.2	12	4381
	10 LST	22.2	20.0	20.8	20.9	22.4	25.8	27.9	28.0	26.2	25.9	23.6	23.0	286.7	12	4380
SFC WND = GTR 17 KTS AND NO PRECIP.	16 LST	1.1	1.3	1.1	1.7	1.2	0.9	0.3	0.3	0.9	1.2	0.3	0.5	10.8	10	3021
	22 LST	0.4	0.1	0.2	0.5	0.1	0.1	0.1	0.0	0.1	0.2	0.3	0.1	2.2	10	3114
	04 LST	0.1	0.4	0.2	0.1	0.0	0.0	0.0	0.0	0.0	0.2	0.2	0.5	1.7	10	3073
	10 LST	0.4	0.5	1.4	1.2	0.2	0.1	0.0	0.0	0.2	0.5	1.0	0.9	6.4	10	3056
SFC WND 4-10 KTS AND TMP 33-89 DEG F AND NO PRECIP.	16 LST	4.7	9.7	17.3	17.6	19.4	19.5	17.6	17.6	17.5	19.5	14.4	7.2	182.0	10	3021
	22 LST	2.8	3.4	6.8	14.2	18.5	19.3	23.4	22.4	17.3	14.8	7.3	3.1	133.3	10	3114
	04 LST	2.6	1.6	2.1	11.3	18.5	19.4	21.2	21.9	19.1	13.3	3.5	1.9	136.4	10	3073
	10 LST	2.2	3.5	11.7	17.8	21.3	22.5	22.2	18.8	16.2	12.8	6.9	4.3	162.2	10	3056
SKY COVER LES 3/10 AND VSBY = GTR 3 MI	16 LST	4.8	4.4	6.6	7.2	5.8	9.8	18.6	15.1	17.3	13.1	8.9	6.6	118.2	12	4382
	22 LST	8.6	9.2	12.9	15.0	15.7	17.3	23.7	22.2	22.1	19.1	13.9	11.5	191.2	12	4382
	04 LST	9.2	9.8	12.2	15.8	12.7	16.3	23.6	22.6	22.7	18.2	13.1	11.3	187.5	12	4381
	10 LST	5.3	5.1	6.7	8.9	9.1	13.4	22.2	19.6	18.6	13.1	10.1	6.2	138.3	12	4380
CIG = GTR 2500 FT AND VSBY = GTR 3 MI	16 LST	26.2	24.1	28.6	29.1	30.1	29.9	30.8	30.9	29.5	29.8	28.1	25.7	342.8	12	4382
	22 LST	25.7	25.1	27.9	29.4	30.4	30.0	30.8	30.8	29.8	30.0	28.7	25.4	344.0	12	4382
	04 LST	23.7	23.9	27.6	28.9	29.9	29.7	30.8	30.9	29.8	29.6	28.1	25.0	337.9	12	4381
	10 LST	24.4	23.5	27.5	28.8	29.5	29.6	30.7	30.8	29.6	29.8	26.8	25.0	336.0	12	4380
CIG = GTR 6000 FT AND VSBY = GTR 3 MI	16 LST	17.6	17.2	18.7	22.5	21.3	24.6	29.4	29.0	27.3	25.7	22.8	20.5	276.6	12	4382
	22 LST	18.7	20.0	23.3	26.2	26.1	27.4	30.6	29.9	28.9	27.8	23.7	21.1	303.7	12	4382
	04 LST	16.9	17.7	21.9	25.2	25.9	26.3	30.3	29.8	28.1	25.9	22.7	20.0	290.7	12	4381
	10 LST	18.2	17.1	20.2	20.1	20.6	23.5	29.7	28.6	27.9	25.2	21.8	19.5	272.4	12	4380
CIG = GTR 10000 FT AND VSBY = GTR 3 MI	16 LST	14.2	14.2	15.8	18.5	16.7	21.0	26.8	25.4	25.3	23.3	19.6	17.2	238.0	12	4382
	22 LST	15.2	17.5	20.7	23.2	22.8	25.9	29.1	29.0	27.0	25.1	20.7	18.6	274.8	12	4382
	04 LST	14.4	15.3	19.0	21.9	21.7	24.0	28.6	28.5	26.3	23.8	19.8	17.7	261.0	12	4381
	10 LST	14.4	14.2	16.6	18.8	19.2	21.9	28.7	27.2	26.3	23.1	19.2	16.1	245.7	12	4380

PENDLETON MUNICIPAL, OREGON

STA NO. 72688 (IN AREA NUMBER 0A)

LATITUDE 4541N

LONGITUDE 11850W

ELEVATION(FT) 01493

PARAMETER DESCRIPTION	JAN	FEB	MAR	APR	MAY	JUN	JUL	AUG	SEP	OCT	NOV	DEC	ANN	POR (YRS)	NO. OBS
ABS MAX TMP (F)	67	66	78	89	99	108	110	113	102	86	72	67	113	26	-613
MEAN MAX TMP (F)	37	44	53	63	71	78	88	85	77	64	48	42	63	26	-113
MEAN MIN TMP (F)	24	30	35	41	47	53	59	57	52	43	33	30	42	26	-113
ABS MIN TMP (F)	-22	-18	10	18	25	36	42	43	33	11	-6	1	-22	26	-613
MEAN NO DYS TMP = DR GTR 90(F)	0.0	0.0	0.0	0.0	0.7	4.2	16.0	10.0	2.3	0.0	0.0	0.0	33.2	12	4383
MEAN NO DYS TMP = DR LES 32(F)	20.9	15.1	13.1	2.9	0.1	0.0	0.0	0.0	0.0	2.6	15.3	19.3	89.3	12	4383
MEAN NO DYS TMP = DR LFS 0(F)	2.5	0.6	0.0	0.0	0.0	0.0	0.0	0.0	0.0	0.0	0.2	0.0	3.3	12	4383
MEAN DEW PT TMP (F)	25	29	30	34	40	43	43	43	40	39	32	29	36	12	105101
MEAN REL HUM (PCT)	78	73	65	55	55	49	36	40	46	64	74	80	60	12	105100
MEAN PRESS ALT (F)	1352	1371	1412	1409	1429	1434	1419	1418	1418	1399	1360	1353	1398	0	-50
MEAN PRECIP (IN)	1.52	1.23	1.11	1.11	1.23	1.17	0.25	0.30	0.66	1.20	1.33	1.49	12.6	26	-113
MEAN SNOW FALL (IN)	8.5	5.0	0.9	0.1	0.0	0.0	0.0	0.0	0.0	0.1	1.2	2.7	18.5	26	-113
MEAN NO DYS PRCP = DR GTR 0.1 IN	3.8	3.2	3.1	3.1	3.3	2.7	0.8	1.0	1.8	2.6	2.7	3.7	31.8	26	-29
MEAN NO DYS SNFL = DR GTR 1.5 IN	2.3	1.1	0.3	0.1	0.0	0.0	0.0	0.0	0.0	0.0	0.3	0.5	4.6	12	4319
MEAN NO DYS W/OCUR VSBY LES 1/2 MI	7.3	3.9	1.8	0.1	0.2	0.2	0.0	0.0	0.2	0.7	4.7	9.5	28.6	12	4383
MEAN NO DYS TSTMS	0.0	0.0	0.0	1.0	2.0	2.0	2.0	2.0	2.0	1.0	0.0	0.0	12.0	15	-24
P FREQ WND SPD = DR GTR 17 KTS	6.5	9.4	13.0	13.6	12.1	10.9	7.2	6.7	7.6	6.1	7.4	8.3	9.1	12	105100
P FREQ WND SPD = DR GTR 28 KTS	0.5	0.9	1.4	0.9	0.9	0.7	0.3	0.2	0.8	0.6	1.6	1.0	0.8	12	105100
P FREQ LES 3000 FT A/O LES 3 MI	40.8	28.1	18.6	11.6	10.9	6.8	0.8	1.8	4.0	11.0	27.2	42.3	17.0	12	105084
P FREQ LES 1500 FT A/O LES 3 MI															
FOR 00-02 LST	23.6	13.4	5.3	1.1	1.3	0.5	0.1	0.0	0.7	2.1	14.9	25.7	7.4	12	13127
03-05 LST	24.9	14.3	4.9	1.3	1.5	0.6	0.0	0.2	0.5	2.0	16.9	26.3	7.8	12	13134
06-08 LST	25.1	13.7	5.7	2.1	2.2	0.9	0.0	0.1	0.1	2.6	14.3	27.0	7.8	12	13138
09-11 LST	23.8	12.6	4.5	1.1	1.8	0.6	0.0	0.2	0.4	2.7	13.3	26.3	7.3	12	13131
12-14 LST	22.6	11.6	3.3	0.3	0.8	0.8	0.0	0.0	0.2	1.8	15.0	27.0	7.0	12	13124
15-17 LST	22.0	11.7	2.8	0.3	0.3	0.6	0.0	0.2	0.5	0.7	14.0	25.6	6.6	12	13138
18-20 LST	21.8	11.8	2.5	0.6	0.1	0.4	0.4	0.3	0.2	1.3	13.1	25.4	6.5	12	13134
21-23 LST	20.8	11.8	2.9	0.6	0.7	0.2	0.1	0.0	0.3	1.9	14.4	25.2	6.6	12	13137
P FREQ LES 300 FT A/O LES 1 MI															
FOR 00-02 LST	9.3	5.9	1.7	0.0	0.8	0.0	0.0	0.0	0.4	1.0	6.4	13.1	3.2	12	13127
03-05 LST	9.0	6.2	2.2	0.2	0.7	0.1	0.0	0.0	0.0	0.9	7.3	15.2	2.5	12	13134
06-08 LST	9.6	5.6	2.0	0.3	0.1	0.0	0.0	0.0	0.0	0.6	7.0	15.7	3.4	12	13138
09-11 LST	5.9	3.7	1.1	0.0	0.0	0.0	0.0	0.0	0.1	0.3	5.0	12.1	2.4	12	13131
12-14 LST	5.0	1.8	0.4	0.0	0.0	0.0	0.0	0.0	0.4	3.4	8.1	1.6	1.6	12	13124
15-17 LST	5.4	2.9	0.5	0.0	0.0	0.2	0.0	0.0	0.0	0.2	3.2	7.9	1.7	12	13138
18-20 LST	8.1	5.2	0.3	0.0	0.0	0.1	0.0	0.0	0.1	0.1	4.8	10.4	2.4	12	13134
21-23 LST	7.9	5.3	1.0	0.0	0.2	0.0	0.0	0.0	0.3	0.9	5.6	11.0	2.7	12	13137

PENDLETON MUNICIPAL, OREGON

MEAN NUMBER OF DAYS

PARAMETER DESCRIPTION		JAN	FEB	MAR	APR	MAY	JUN	JUL	AUG	SEP	OCT	NOV	DEC	ANN	POR (YRS)	NO.
CIG = GTR 1000 FT AND VSBY = GTR 3 MI	16 LST	25.1	25.6	30.6	30.0	30.9	30.0	31.0	30.9	29.7	30.7	27.2	23.7	345.4	12	4302
	22 LST	25.2	24.9	30.3	29.9	30.8	29.9	31.0	31.0	29.9	30.4	26.5	24.1	343.9	12	4302
	04 LST	24.4	24.5	29.6	29.6	30.7	29.9	31.0	30.9	29.8	30.6	25.9	23.9	340.8	12	4302
	10 LST	24.3	25.0	29.9	29.9	30.7	30.0	31.0	31.0	29.8	30.6	26.8	23.7	342.7	12	4302
CIG = GTR 2000 FT AND VSBY = GTR 3 MI W/SFC WND LFS 10 KTS	16 LST	17.0	15.3	15.5	14.0	16.2	12.4	13.6	14.3	16.1	22.6	18.5	15.1	190.6	12	4302
	22 LST	17.7	17.5	21.4	19.3	19.5	17.2	20.6	22.5	24.7	25.3	20.5	16.0	242.2	12	4302
	04 LST	17.0	17.2	21.6	23.0	24.3	25.2	28.0	28.6	27.2	27.2	19.8	16.0	275.1	12	4302
	10 LST	15.8	15.7	15.9	15.3	17.1	16.4	19.7	20.2	21.0	21.6	18.1	14.8	211.6	12	4302
SFC WND = GTR 17 KTS AND NO PRECIP.	16 LST	2.0	3.2	5.5	6.4	4.8	5.6	3.3	3.1	4.0	2.3	3.2	2.5	45.9	12	4271
	22 LST	1.2	2.7	3.2	4.7	4.6	4.9	3.2	3.2	1.4	1.4	2.0	2.3	34.8	12	4290
	04 LST	2.0	1.7	2.8	2.3	1.8	1.1	0.2	0.4	1.1	1.1	1.3	2.0	17.8	12	4291
	10 LST	2.3	3.3	5.6	4.7	3.7	2.3	2.1	2.1	2.5	2.3	3.3	2.8	37.0	12	4263
SFC WND 4-10 KTS AND TMP 33-89 DEG F AND NO PRECIP.	16 LST	11.0	11.8	16.0	14.6	17.9	12.8	8.9	11.3	17.6	21.3	16.0	13.6	172.8	12	4271
	22 LST	10.8	11.2	16.3	17.8	17.5	16.7	19.7	20.3	22.9	23.0	13.7	11.6	201.5	12	4290
	04 LST	10.1	10.4	14.0	17.6	20.7	20.4	24.4	24.6	23.6	21.8	12.5	10.1	210.2	12	4231
	10 LST	10.2	11.5	14.8	15.4	17.4	16.8	17.8	19.5	17.6	16.3	12.4	11.5	181.2	12	4263
SKY COVER LES 3/10 AND VSBY = GTR 3 MI	16 LST	3.2	3.9	4.8	7.1	8.6	11.1	21.6	17.9	15.0	9.9	6.6	3.7	113.4	12	4302
	22 LST	5.0	7.4	10.4	11.3	13.0	13.5	23.3	20.3	18.9	14.2	8.1	5.4	150.8	12	4302
	04 LST	4.4	6.0	9.1	10.4	9.6	13.1	22.8	19.7	18.3	13.6	8.4	4.8	140.2	12	4302
	10 LST	2.9	3.4	5.3	7.1	10.3	11.0	23.6	19.8	16.4	11.2	6.3	3.8	121.1	12	4302
CIG = GTR 2500 FT AND VSBY = GTR 3 MI	16 LST	23.3	24.5	30.0	29.7	30.5	29.9	31.0	30.9	29.7	30.4	24.9	21.4	336.2	12	4302
	22 LST	23.6	24.1	29.6	29.4	30.7	29.6	31.0	31.0	29.9	30.0	23.2	22.0	336.1	12	4302
	04 LST	21.1	23.4	28.6	29.4	30.2	29.5	31.0	30.7	29.8	30.0	24.2	21.8	329.7	12	4302
	10 LST	22.2	23.9	28.7	29.3	30.2	29.6	31.0	30.9	29.7	29.9	24.6	21.7	331.7	12	4302
CIG = GTR 6000 FT AND VSBY = GTR 3 MI	16 LST	18.2	17.9	22.9	26.5	27.4	27.5	30.4	30.5	28.7	26.8	20.3	16.0	293.1	12	4302
	22 LST	17.0	18.7	24.6	26.6	27.9	28.1	30.8	30.4	28.7	26.8	21.1	16.2	296.9	12	4302
	04 LST	15.3	17.6	23.2	24.7	25.1	26.6	30.6	29.6	27.5	25.6	19.7	16.5	282.0	12	4302
	10 LST	15.3	18.5	22.8	24.2	23.8	25.7	30.2	29.6	27.8	26.4	20.4	15.9	280.5	12	4302
CIG = GTR 10000 FT AND VSBY = GTR 3 MI	16 LST	13.1	13.0	16.9	21.6	22.7	23.5	29.5	29.0	26.5	22.1	16.3	12.6	246.6	12	4302
	22 LST	10.9	13.9	18.7	21.2	23.2	23.5	29.5	28.2	26.2	22.3	16.5	12.4	246.5	12	4302
	04 LST	10.8	13.0	17.1	19.7	19.8	22.5	29.6	27.6	24.8	22.0	15.2	12.6	234.7	12	4302
	10 LST	11.2	13.4	18.0	20.0	21.2	23.4	29.2	28.0	25.7	23.3	16.4	12.3	242.1	12	4303

BAKER MUNICIPAL, OREGON

STA NO. 73623 (IN AREA NUMBER 08)

LATITUDE 4450N

LONGITUDE 11748W

ELEVATION(FT) 03369

PARAMETER DESCRIPTION	JAN	FEB	MAR	APR	MAY	JUN	JUL	AUG	SEP	OCT	NOV	DEC	ANN	PDR (YRS)	NO. OBS
ABS MAX TMP (F)	55	61	74	85	94	98	103	101	99	85	69	59	103	57	-613
MEAN MAX TMP (F)	33	38	46	56	64	72	83	82	72	60	46	35	57	57	-113
MEAN MIN TMP (F)	16	21	27	32	39	45	50	48	40	33	27	19	33	57	-113
ABS MIN TMP (F)	-30	-24	-12	9	19	27	30	28	16	9	-15	-24	-30	57	-613
MEAN NO DYS TMP = OR GTR 90(F)	0.0	0.0	0.0	0.0	0.1	1.2	9.8	6.9	2.5	0.0	0.0	0.0	20.5	13	4748
MEAN NO DYS TMP = OR LES 32(F)	28.4	25.7	27.6	20.5	7.1	0.8	0.1	0.4	6.5	21.6	25.0	29.7	193.4	13	4769
MEAN NO DYS TMP = OR LES 0(F)	5.8	2.6	0.1	0.0	0.0	0.0	0.0	0.0	0.0	0.0	0.3	1.8	10.6	7	61207
MEAN DEW PT TMP (F)	17	22	25	29	37	43	45	44	38	31	27	21	32	7	61202
MEAN REL HUM (PCT)	77	76	70	59	61	63	51	54	55	63	73	82	65	0	-90
MEAN PRESS ALT (FT)	3176	3207	3279	3305	3354	3362	3353	3349	3320	3261	3180	3191	3275	0	-113
MEAN PRECIP (IN)	1.04	0.96	0.98	0.89	1.47	1.24	0.47	0.49	0.66	0.74	0.95	1.12	11.0	58	-113
MEAN SNOW FALL (IN)	10.5	6.6	5.1	1.6	0.2	0.0	0.0	0.0	0.0	0.3	3.2	9.6	37.1	55	-113
MEAN NO DYS PRCP = OR GTR 0.1 IN	2.8	2.7	2.7	2.5	3.9	2.9	1.3	1.4	1.8	1.9	2.2	3.0	29.1	58	-29
MEAN NO DYS SNFL = OR GTR 1.5 IN	2.0	1.2	0.8	0.2	0.0	0.0	0.0	0.0	0.0	0.0	0.3	2.1	6.6	12	4383
MEAN NO DYS W/DCUR VSBY LES 1/2 MI	3.0	2.8	1.6	0.8	0.0	0.0	0.0	0.3	0.0	1.1	2.6	7.4	19.6	7	2555
MEAN NO DYS TSTMS	0.0	0.0	0.0	1.0	2.0	4.0	4.0	3.0	2.0	0.0	0.0	0.0	16.0	60	-24
P FREQ WND SPD = OR GTR 17 KTS	6.5	7.0	8.1	9.6	8.4	4.9	2.4	1.9	3.6	4.8	3.4	5.6	5.9	7	61234
P FREQ WND SPD = OR GTR 28 KTS	0.3	0.2	0.1	0.3	0.0	0.0	0.0	0.1	0.0	0.3	0.0	0.1	0.1	7	61234
P FREQ LES 5000 FT A/D LES 5 MI	34.7	26.6	23.2	13.2	13.4	10.5	0.4	2.0	3.2	8.4	20.3	38.6	16.2	7	61232
P FREQ LES 1500 FT A/D LES 3 MI															
FOR 00-02 LST	12.0	11.8	7.7	2.9	1.4	0.2	0.0	0.0	0.0	0.9	6.5	20.4	5.3	7	7655
03-05 LST	12.7	9.6	8.6	3.0	1.7	0.3	0.2	0.6	0.2	3.1	8.7	20.7	5.8	7	7655
06-08 LST	14.5	8.2	7.1	2.5	2.2	1.4	0.0	0.2	0.0	2.5	7.5	20.2	5.5	7	7648
09-11 LST	12.9	6.2	4.9	2.2	0.9	1.1	0.0	0.0	0.2	0.8	3.2	17.9	4.2	7	7661
12-14 LST	12.7	5.2	2.9	1.8	0.8	0.5	0.0	0.3	0.3	0.0	2.1	17.9	3.7	7	7657
15-17 LST	11.7	11.5	5.9	1.1	1.4	0.0	0.0	0.0	0.0	0.8	2.4	16.2	4.3	7	7653
18-20 LST	10.3	12.6	6.0	1.3	0.5	0.2	0.0	0.0	0.0	0.0	3.0	16.0	4.2	7	7662
21-23 LST	10.8	11.3	5.4	1.0	0.8	0.0	0.0	0.0	0.0	0.5	4.8	16.6	4.3	7	7659
P FREQ LES 300 FT A/D LES 1 MI															
FOR 00-02 LST	5.4	4.7	2.3	0.6	0.0	0.0	0.0	0.0	0.0	0.8	4.0	9.1	2.2	7	7655
03-05 LST	5.4	5.6	3.1	1.3	0.2	0.0	0.2	0.2	0.0	1.4	4.6	7.3	2.4	7	7655
06-08 LST	4.8	3.7	1.5	1.4	0.0	0.0	0.0	0.2	0.0	1.4	3.2	8.7	2.1	7	7648
09-11 LST	2.5	1.3	0.0	1.0	0.2	0.0	0.0	0.0	0.0	0.2	1.0	5.7	1.0	7	7661
12-14 LST	1.8	0.0	0.3	0.5	0.0	0.0	0.0	0.0	0.0	0.0	0.0	4.9	0.6	7	7657
15-17 LST	2.9	0.8	0.5	0.3	0.0	0.0	0.0	0.0	0.0	0.0	0.2	5.9	0.9	7	7653
18-20 LST	1.4	1.0	0.5	0.3	0.0	0.0	0.0	0.0	0.0	0.0	0.5	6.9	0.9	7	7662
21-23 LST	2.3	2.9	1.2	0.3	0.0	0.0	0.0	0.0	0.0	0.3	2.1	7.6	1.4	7	7659

BAKER MUNICIPAL, OREGON

MEAN NUMBER OF DAYS

PARAMETER DESCRIPTION		JAN	FEB	MAR	APR	MAY	JUN	JUL	AUG	SEP	OCT	NOV	DEC	ANN	PDR (YRS)	NO. DBS
CIG = GTR 1000 FT AND VSBY = GTR 3 MI	16 LST	28.8	26.2	29.7	29.9	30.8	30.0	31.0	31.0	30.0	30.7	29.6	27.2	354.9	7	2556
	22 LST	28.3	26.4	29.7	29.7	30.7	30.0	31.0	31.0	30.0	30.8	28.8	26.8	353.2	7	2556
	04 LST	27.3	25.5	28.7	29.4	30.7	30.0	30.8	30.8	30.0	30.3	28.0	26.5	348.0	7	2555
	10 LST	28.4	27.0	30.0	29.6	31.0	29.9	31.0	31.0	30.0	30.8	29.3	27.0	355.0	7	2556
CIG = GTR 2000 FT AND VSBY = GTR 3 MI W/SFC WND LES 10 KTS	16 LST	19.1	14.8	11.1	10.1	12.3	14.1	13.3	18.0	14.6	20.7	21.8	17.1	187.0	7	2556
	22 LST	19.7	19.5	23.0	23.6	25.4	26.1	29.4	29.3	27.3	27.4	22.4	19.7	292.8	7	2556
	04 LST	18.4	19.1	22.3	24.4	27.0	28.3	30.3	30.7	28.8	26.6	22.3	19.2	297.4	7	2555
	10 LST	17.5	17.5	15.4	17.6	19.1	21.0	26.1	27.3	23.0	21.7	20.0	17.1	243.3	7	2556
SFC WND = GTR 17 KTS AND NO PRECIP.	16 LST	2.2	2.0	4.0	5.3	5.8	3.7	2.7	2.6	2.3	2.3	0.4	0.8	34.1	7	2462
	22 LST	1.7	1.7	0.9	0.7	0.7	0.4	0.3	0.1	0.6	0.1	0.9	0.8	8.9	7	2468
	04 LST	2.1	0.9	0.6	1.0	0.3	3.3	0.0	0.0	0.1	0.7	0.9	1.2	8.1	7	2486
	10 LST	2.0	3.1	5.1	4.5	3.5	2.0	0.6	0.1	1.1	3.6	1.9	2.4	29.9	7	2488
SFC WND 4-10 KTS AND TMP 33-89 DEG F AND NO PRECIP.	16 LST	5.7	8.3	12.9	10.7	14.0	16.0	13.5	16.9	15.7	17.3	12.0	3.8	146.8	7	2462
	22 LST	3.4	3.1	3.9	12.1	15.1	13.3	13.5	12.1	12.3	8.4	3.7	2.8	107.7	7	2468
	04 LST	2.9	2.6	3.7	6.4	9.9	9.8	8.6	8.1	7.3	5.9	5.7	3.5	74.4	7	2486
	10 LST	4.3	5.2	10.8	13.7	15.0	17.1	19.6	17.4	11.3	10.0	7.9	4.6	136.9	7	2487
SKY COVER LES 3/10 AND VSBY = GTR 3 MI	16 LST	4.8	4.5	4.7	7.1	6.5	7.7	19.7	11.3	14.7	11.8	7.1	3.9	103.8	7	2554
	22 LST	9.0	9.3	11.0	11.7	14.3	13.6	25.0	19.8	20.1	13.3	10.4	6.3	165.8	7	2556
	04 LST	7.7	7.1	7.8	11.0	10.6	13.1	23.0	17.7	20.0	13.6	8.4	3.6	147.6	7	2554
	10 LST	5.4	4.4	6.0	7.2	9.4	10.4	23.1	18.7	17.1	12.0	6.7	3.6	124.0	7	2553
CIG = GTR 2500 FT AND VSBY = GTR 3 MI	16 LST	25.7	24.0	28.0	29.0	30.3	29.3	31.0	31.0	30.0	30.6	28.3	22.8	340.0	7	2556
	22 LST	26.0	23.5	27.6	29.1	30.0	29.4	31.0	31.0	30.0	30.6	27.4	24.0	339.6	7	2556
	04 LST	25.0	23.9	27.8	29.0	29.4	29.4	30.8	30.8	29.7	29.9	27.1	22.9	335.7	7	2555
	10 LST	25.9	25.5	27.8	28.6	29.4	29.1	30.8	31.0	29.9	30.4	28.1	23.5	340.0	7	2556
CIG = GTR 6000 FT AND VSBY = GTR 3 MI	16 LST	19.0	17.9	19.4	23.4	24.6	24.4	31.0	30.3	28.3	26.8	23.1	17.6	285.8	7	2556
	22 LST	19.0	19.7	22.0	25.4	26.1	25.7	31.0	30.4	29.3	27.3	23.1	17.6	296.6	7	2556
	04 LST	17.1	18.1	20.8	23.9	25.3	25.7	30.4	30.0	28.1	27.0	21.3	16.6	284.3	7	2555
	10 LST	18.7	19.9	21.5	22.0	23.7	23.9	29.9	29.1	28.1	25.5	21.7	17.9	281.9	7	2556
CIG = GTR 10000 FT AND VSBY = GTR 3 MI	16 LST	15.4	14.3	15.8	18.0	20.4	19.7	27.3	24.4	25.7	24.8	19.8	14.2	239.8	7	2556
	22 LST	14.8	16.1	19.0	22.6	24.1	22.4	29.9	28.6	26.9	24.8	20.0	13.9	263.1	7	2556
	04 LST	13.1	15.0	16.8	20.4	21.9	22.4	29.3	28.1	27.3	24.0	17.4	13.1	248.8	7	2555
	10 LST	14.1	15.8	18.0	20.0	21.3	21.4	28.3	27.6	26.6	24.1	18.3	14.5	250.0	7	2556

THE DALES MUNICIPAL, OREGON

STA NO. 73024 (IN AREA NUMBER 08)

LATITUDE 4537N

LONGITUDE 12109W

ELEVATION(FT) 00243

PARAMETER DESCRIPTION	JAN	FEB	MAR	APR	MAY	JUN	JUL	AUG	SEP	OCT	NOV	DEC	ANN	PDR (YRS)	NO. OBS
ABS MAX TMP (F)	65	72	82	95	101	106	115	110	107	93	77	74	115	84	-613
MEAN MAX TMP (F)	39	47	57	66	73	80	87	86	78	66	51	43	64	84	-113
MEAN MIN TMP (F)	28	30	36	41	48	54	58	57	50	42	34	31	42	84	-113
ABS MIN TMP (F)	-25	-25	-1	25	28	32	39	41	25	20	-2	-30	-30	84	-613
MEAN NO DYS TMP = OR GTR 90(F)	0.0	0.0	0.0	0.1	1.8	4.0	10.9	8.1	4.4	0.1	0.0	0.0	29.4	14	4961
MEAN NO DYS TMP = OR LES 32(F)	72.8	15.7	10.2	2.5	0.1	0.0	0.0	0.0	0.1	3.6	13.8	18.0	86.8	14	4961
MEAN NO DYS TMP = OR LES 0(F)	1.5	0.4	0.0	0.0	0.0	0.0	0.0	0.0	0.0	0.0	0.0	0.0	1.9	14	4961
MEAN DEW PT TMP (F)	25	31	34	37	42	48	51	52	48	42	37	32	40	7	57509
MEAN REL HUM (PCT)	82	79	69	58	56	56	51	54	56	72	82	84	67	7	57508
MEAN PRESS ALT (FT)	99	118	153	149	171	175	166	166	166	143	99	89	141	0	-50
MEAN PRECIP (IN)	2.89	1.96	1.37	0.63	0.62	0.56	0.16	0.18	0.69	1.08	2.38	2.80	15.3	97	-113
MEAN SNOW FALL (IN)	14.2	3.0	2.5	0.0	0.0	0.0	0.0	0.0	0.0	0.0	0.8	3.1	23.6	12	4381
MEAN NO DYS PRCP = OR GTR 0.1 IN	6.0	4.6	3.7	1.8	1.8	1.5	0.6	0.7	1.9	2.4	4.2	5.9	35.1	97	-29
MEAN NO DYS SNPL = OR GTR 1.5 IN	2.7	0.8	0.7	0.0	0.0	0.0	0.0	0.0	0.0	0.0	0.2	0.7	5.1	12	4381
MEAN NO DYS W/OCUR VSBY LES 1/2 MI	2.8	3.3	0.5	0.0	0.0	0.0	0.0	0.0	0.0	0.7	2.7	3.0	13.0	7	2404
MEAN NO DYS TSTMS	0.0	0.0	0.1	0.1	0.7	1.1	0.3	0.3	0.6	0.0	0.0	0.0	3.2	14	4962
P FREQ WND SPD = OR GTR 17 KTS	3.7	6.8	11.7	18.2	22.5	22.5	25.4	21.1	11.5	4.4	2.6	4.1	12.9	7	57679
P FREQ WND SPD = OR GTR 28 KTS	0.6	0.7	0.6	1.5	1.4	0.9	1.1	0.6	0.3	0.1	0.1	0.4	0.7	7	57679
P FREQ LES 5000 FT A/D LES 5 MI	46.8	32.7	16.6	4.7	3.3	2.9	0.7	0.7	3.9	9.7	33.1	46.1	16.8	7	57674
P FREQ LES 1500 FT A/D LES 3 MI															
PDR 00-02 LST	17.4	12.3	2.7	0.6	0.0	0.0	0.0	0.0	0.0	1.1	13.8	16.6	5.4	7	7205
03-05 LST	19.7	11.0	5.0	0.6	0.2	0.0	0.0	0.0	0.0	1.8	16.8	17.2	6.0	7	7212
06-08 LST	21.0	13.4	5.7	0.2	0.9	0.0	0.0	0.2	0.0	4.6	19.5	20.9	7.2	7	7214
09-11 LST	20.6	7.9	3.2	0.0	0.4	0.0	0.0	0.0	0.5	2.9	15.2	19.2	5.8	7	7213
12-14 LST	12.5	4.7	1.8	0.0	0.0	0.0	0.0	0.0	1.0	1.1	8.7	13.8	3.6	7	7213
15-17 LST	9.9	5.5	0.7	0.0	0.0	0.0	0.0	0.0	0.8	0.3	6.3	10.4	2.8	7	7213
18-20 LST	13.1	7.1	1.1	0.6	0.0	0.0	0.0	0.0	0.3	0.6	8.1	12.7	3.6	7	7210
21-23 LST	15.4	9.7	1.6	0.6	0.0	0.0	0.0	0.0	0.6	0.6	12.4	14.3	4.6	7	7211
P FREQ LES 300 FT A/D LES 1 MI															
PDR 00-02 LST	7.3	5.3	1.1	0.0	0.0	0.0	0.0	0.0	0.0	0.5	3.2	4.3	1.8	7	7205
03-05 LST	6.1	3.9	0.9	0.0	0.0	0.0	0.0	0.0	0.0	0.9	5.2	4.6	1.8	7	7212
06-08 LST	6.3	4.1	0.7	0.0	0.0	0.0	0.0	0.0	0.0	1.8	5.9	5.4	2.0	7	7214
09-11 LST	5.0	2.6	0.0	0.0	0.0	0.0	0.0	0.0	0.0	0.8	1.9	4.0	1.2	7	7213
12-14 LST	3.6	0.8	0.0	0.0	0.0	0.0	0.0	0.0	0.2	0.0	0.0	1.4	0.5	7	7213
15-17 LST	2.5	1.4	0.0	0.0	0.0	0.0	0.0	0.0	0.0	0.0	0.0	1.5	0.5	7	7213
18-20 LST	3.9	3.0	0.2	0.0	0.0	0.0	0.0	0.0	0.0	0.0	0.8	3.1	0.9	7	7210
21-23 LST	6.1	5.3	0.7	0.0	0.0	0.0	0.0	0.0	0.0	0.0	2.2	3.8	1.5	7	7211

THE DALES MUNICIPAL, OREGON

MEAN NUMBER OF DAYS

PARAMETER DESCRIPTION		JAN	FEB	MAR	APR	MAY	JUN	JUL	AUG	SEP	OCT	NOV	DEC	ANN	POR (YRS)	NO. OBS
CIG = GTR 1000 FT AND VSBY = GTR 3 MI	16 LST	29.0	27.3	31.0	30.0	31.0	30.0	31.0	31.0	29.7	30.8	28.8	29.1	298.7	7	2405
	22 LST	27.2	26.2	30.5	30.0	31.0	30.0	31.0	31.0	30.0	30.7	27.0	28.4	333.0	7	2404
	04 LST	25.8	26.0	30.0	30.0	31.0	30.0	31.0	31.0	30.0	30.4	26.3	27.3	348.8	7	2405
	10 LST	25.6	26.8	30.3	30.0	31.0	30.0	31.0	31.0	29.9	30.0	26.3	26.7	348.6	7	2405
CIG = GTR 2000 FT AND VSBY = GTR 3 MI W/SFC WND LES 10 KTS	16 LST	22.7	17.2	11.8	9.5	8.8	9.4	9.0	6.3	10.6	19.7	23.0	21.1	161.1	7	2405
	22 LST	21.3	20.5	22.6	19.0	14.7	14.0	10.9	13.1	20.9	27.1	23.6	21.4	229.1	7	2404
	04 LST	20.3	20.7	22.3	21.2	19.8	20.1	18.6	21.0	24.7	27.7	22.3	19.4	258.1	7	2405
	10 LST	20.2	19.2	18.7	16.5	13.1	10.4	9.1	10.4	19.7	24.4	20.3	18.6	200.6	7	2405
SFC WND = GTR 17 KTS AND NO PRECIP.	16 LST	0.9	3.2	7.8	11.6	15.2	14.5	16.3	13.8	7.6	2.7	0.9	0.6	95.3	7	2317
	22 LST	0.8	1.3	2.1	2.2	3.5	2.3	4.7	4.2	1.6	1.2	0.6	1.6	26.1	7	2295
	04 LST	1.6	1.5	2.2	1.7	2.2	2.6	2.4	1.7	1.0	0.0	0.3	1.4	18.6	7	2301
	10 LST	1.2	2.4	4.2	7.5	9.2	9.1	10.4	7.6	4.0	1.7	1.5	1.5	60.3	7	2319
SFC WND 4-10 KTS AND TMP 33-89 DEG F AND NO PRECIP.	16 LST	6.8	11.1	9.4	7.4	7.3	5.9	2.9	3.3	8.2	11.1	12.2	12.2	97.8	7	2317
	22 LST	5.3	7.0	14.4	13.1	11.3	14.6	12.2	14.6	13.5	11.8	9.5	9.3	136.6	7	2295
	04 LST	4.1	5.3	9.8	9.2	12.5	14.6	13.2	16.1	10.1	9.1	8.4	6.0	118.6	7	2301
	10 LST	4.1	6.2	7.0	6.0	5.8	7.1	6.5	6.6	6.6	6.3	5.7	6.8	74.7	7	2319
SKY COVER LES 3/10 AND VSBY = GTR 3 MI	16 LST	2.8	5.3	5.1	8.6	8.6	10.7	23.0	16.6	15.6	11.0	5.0	3.0	115.3	7	2405
	22 LST	6.0	6.4	10.9	15.3	14.0	16.1	25.0	22.0	19.8	16.6	8.3	5.5	165.9	7	2404
	04 LST	6.0	6.8	8.6	12.3	11.8	12.0	22.6	18.6	20.6	15.4	6.3	5.5	146.5	7	2405
	10 LST	3.2	3.6	6.3	8.0	9.6	10.7	22.3	17.1	17.0	11.0	3.7	2.5	115.0	7	2405
CIG = GTR 2500 FT AND VSBY = GTR 3 MI	16 LST	25.5	25.0	30.2	30.0	31.0	30.0	31.0	31.0	29.7	30.8	26.9	25.7	346.8	7	2405
	22 LST	23.5	24.0	30.1	29.8	31.0	30.0	31.0	31.0	29.9	30.7	24.3	24.8	340.1	7	2404
	04 LST	23.2	23.0	28.6	29.8	31.0	29.9	31.0	31.0	30.0	30.4	23.7	22.7	334.3	7	2405
	10 LST	22.7	24.5	29.1	30.0	30.8	30.0	31.0	31.0	29.9	29.9	24.1	22.6	335.6	7	2405
CIG = GTR 6000 FT AND VSBY = GTR 3 MI	16 LST	16.3	17.7	24.0	27.8	29.1	28.6	30.4	30.7	28.4	27.3	20.6	16.1	297.0	7	2405
	22 LST	14.1	18.2	25.9	28.0	29.1	29.0	30.8	30.8	29.1	28.0	20.0	17.0	300.0	7	2404
	04 LST	14.7	16.9	24.1	27.8	29.6	27.1	29.9	29.9	28.7	27.1	19.0	14.1	288.9	7	2405
	10 LST	14.0	16.5	23.7	26.8	29.6	28.6	30.3	30.4	27.7	25.4	17.1	13.7	283.8	7	2405
CIG = GTR 10000 FT AND VSBY = GTR 3 MI	16 LST	12.6	16.2	19.2	24.2	26.8	26.1	30.0	29.3	26.7	23.8	17.3	13.3	265.5	7	2405
	22 LST	12.0	14.6	20.6	24.8	26.5	25.3	30.7	29.7	26.7	25.9	15.4	13.1	265.5	7	2404
	04 LST	11.3	13.9	19.3	23.5	26.5	24.7	29.0	27.8	27.0	24.7	14.7	12.0	254.4	7	2405
	10 LST	11.0	13.9	19.0	24.7	27.7	25.8	29.5	28.7	26.6	23.3	14.1	11.8	256.1	7	2405

ALKALI LAKE, OREGON

STA NO. 75044 (IN AREA NUMBER 08)

LATITUDE 4305N

LONGITUDE 11959W

ELEVATION(FT) 04313

PARAMETER DESCRIPTION	JAN	FEB	MAR	APR	MAY	JUN	JUL	AUG	SEP	OCT	NOV	DEC	ANN	POR (YRS)	NO. OBS
ABS MAX TMP (F)	58	64	74	86	93	98	103	103	100	86	70	61	103	18	-72683
MEAN MAX TMP (F)	35	41	48	59	67	74	86	84	76	63	48	38	60	18	-72683
MEAN MIN TMP (F)	16	20	25	32	39	44	51	49	41	33	24	19	33	18	-72683
ABS MIN TMP (F)	-26	-18	-3	14	19	25	34	31	24	13	-17	-8	-26	18	-72683
MEAN NO DYS TMP = DR GTR 90(F)	0.0	0.0	0.0	0.0	0.1	1.7	11.4	7.3	1.7	0.0	0.0	0.0	22.2	12	-72683
MEAN NO DYS TMP = DR LES 32(F)	29.5	25.8	28.0	17.5	5.9	0.9	0.0	0.0	0.0	0.0	0.2	0.6	5.2	12	-72683
MEAN NO DYS TMP = DR LES 0(F)	3.2	1.1	0.1	0.0	0.0	0.0	0.0	0.0	0.0	0.0	2.5	2.2	2.9	12	-72683
MEAN DEW PT TMP (F)	20	23	24	27	34	37	38	37	32	30	25	22	29	12	-72683
MEAN REL HUM (PCT)	77	75	66	53	54	46	36	38	43	57	69	78	58	0	-90
MEAN PRESS ALT (FT)	4128	4163	4217	4235	4278	4290	4286	4282	4269	4208	4134	4104	4216	18	-72683
MEAN PRECIP (IN)	1.95	1.17	0.99	0.71	1.08	0.96	0.40	0.34	0.51	0.84	1.32	1.92	11.4	18	-72683
MEAN SNOW FALL (IN)	15.5	7.3	6.3	1.5	0.2	0.1	0.0	0.0	0.0	0.6	5.0	11.5	48.0	18	-72683
MEAN NO DYS PRCP = DR GTR 0.1 IN	3.8	3.1	2.8	2.0	3.0	2.3	1.2	1.0	1.6	2.1	2.7	3.8	29.4	18	-29
MEAN NO DYS SNPL = DR GTR 1.5 IN	3.6	1.9	1.9	0.2	0.0	0.0	0.0	0.0	0.0	0.1	0.8	2.7	11.2	12	-72683
MEAN NO DYS W/OCUR VSBY LES 1/2 MI	4.3	2.0	1.3	0.0	0.0	0.1	0.1	0.0	0.0	0.2	1.1	4.2	13.3	12	-72683
MEAN NO DYS TSTMS	0.0	0.0	0.0	0.1	0.6	1.1	1.4	0.8	0.8	0.0	0.0	0.0	4.8	12	-72683
P FREQ WND SPD = DR GTR 17 KTS	1.8	1.9	3.2	2.5	1.6	1.2	0.4	0.4	1.1	1.5	2.2	1.9	1.6	12	-72683
P FREQ WND SPD = DR GTR 28 KTS	0.1	0.0	0.1	0.0	0.0	0.1	0.0	0.0	0.0	0.0	0.1	0.1	0.0	12	-72683
P FREQ LES 5000 FT A/D LES 5 MI	39.3	33.2	29.2	17.1	17.9	10.2	2.0	3.3	5.0	13.6	21.7	33.6	18.8	12	-72683
P FREQ LES 1500 FT A/D LES 3 MI															
FOR 00-02 LST	15.6	5.9	7.8	0.3	0.3	0.0	0.0	0.0	0.3	2.4	3.1	14.3	4.2	12	-72683
03-05 LST	18.5	8.8	6.7	1.1	1.1	0.3	0.3	0.0	0.3	2.2	3.6	15.9	4.9	12	-72683
06-08 LST	19.1	11.8	7.0	3.1	1.1	0.8	0.3	0.0	0.3	3.2	7.2	16.7	5.9	12	-72683
09-11 LST	16.1	12.4	6.2	1.9	1.3	0.0	0.3	0.0	0.3	1.6	6.1	14.8	5.1	12	-72683
12-14 LST	9.4	8.6	2.7	1.4	1.1	0.6	0.0	0.0	0.0	1.9	4.2	14.0	3.7	12	-72683
15-17 LST	10.2	8.0	2.7	1.4	1.3	0.0	0.3	0.0	0.6	1.6	4.2	12.4	3.6	12	-72683
18-20 LST	10.2	5.9	4.6	0.3	0.3	0.0	0.0	0.0	0.0	1.3	2.5	13.2	3.2	12	-72683
21-23 LST	14.2	5.9	6.2	0.8	0.3	0.0	0.0	0.3	0.6	1.1	1.9	12.9	3.7	12	-72683
P FREQ LES 300 FT A/D LES 1 MI															
FOR 00-02 LST	9.1	2.9	3.0	0.0	0.0	0.0	0.0	0.0	0.0	0.3	0.6	5.4	1.8	12	-72683
03-05 LST	9.4	3.8	1.3	0.0	0.0	0.0	0.3	0.0	0.0	0.3	1.1	6.5	1.9	12	-72683
06-08 LST	11.1	5.6	3.5	0.3	0.0	0.0	0.3	0.0	0.0	0.8	2.5	7.3	2.6	12	-72683
09-11 LST	6.7	3.8	1.9	0.3	0.0	0.0	0.0	0.0	0.0	0.3	2.5	7.8	1.9	12	-72683
12-14 LST	3.2	2.1	0.3	0.0	0.0	0.3	0.0	0.0	0.0	0.0	1.7	4.6	1.0	12	-72683
15-17 LST	3.5	2.7	0.3	0.0	0.0	0.0	0.0	0.0	0.0	0.3	1.1	5.7	1.2	12	-72683
18-20 LST	4.0	3.5	1.9	0.0	0.0	0.0	0.0	0.0	0.0	0.0	0.6	6.2	1.4	12	-72683
21-23 LST	6.5	2.9	2.7	0.0	0.0	0.0	0.0	0.0	0.0	0.0	0.3	5.1	1.5	12	-72683

ALKALI LAKE, OREGON

MEAN NUMBER OF DAYS

PARAMETER DESCRIPTION		JAN	FEB	MAR	APR	MAY	JUN	JUL	AUG	SEP	OCT	NOV	DEC	ANN	PDR (YRS)	NO. OBS
CIG = GTR 1000 FT AND VSBY = GTR 3 MI	16 LST	28.1	26.0	30.3	29.8	30.7	30.0	30.9	31.0	29.9	30.7	29.0	27.8	354.2	12	-72603
	22 LST	27.3	26.3	29.3	29.8	31.0	30.0	31.0	30.9	29.9	30.7	29.6	27.4	353.2	12	-72603
	04 LST	26.1	25.9	29.3	29.7	30.9	29.9	30.9	31.0	29.9	30.6	29.3	26.7	350.2	12	-72603
	10 LST	27.0	25.0	29.4	29.6	30.8	30.0	30.9	31.0	30.0	30.6	28.3	27.1	349.7	12	-72603
CIG = GTR 2000 FT AND VSBY = GTR 3 MI W/SFC WND LES 10 KTS	16 LST	23.0	18.8	17.5	16.1	19.5	20.4	21.1	21.1	20.3	23.4	23.1	23.3	247.6	12	-72603
	22 LST	23.3	23.4	25.4	25.9	26.7	24.8	25.9	26.9	26.8	26.7	26.0	22.8	304.6	12	-72603
	04 LST	22.8	22.0	26.0	26.7	27.7	27.3	27.9	28.1	27.8	27.7	26.1	23.1	313.2	12	-72603
	10 LST	22.2	20.0	20.8	20.9	22.4	25.8	27.9	28.0	26.2	25.9	23.6	23.0	286.7	12	-72603
SFC WND = GTR 17 KTS AND NO PRECIP.	16 LST	1.1	1.3	1.1	1.7	1.2	0.9	0.3	0.3	0.9	1.2	0.3	0.5	10.8	10	-72603
	22 LST	0.4	0.1	0.2	0.5	0.1	0.1	0.1	0.0	0.1	0.2	0.3	0.1	2.2	10	-72603
	04 LST	0.1	0.4	0.2	0.1	0.0	0.0	0.0	0.0	0.0	0.2	0.2	0.3	1.7	10	-72603
	10 LST	0.4	0.5	1.4	1.2	0.2	0.1	0.0	0.0	0.2	0.5	1.0	0.9	6.4	10	-72603
SFC WND 4-10 KTS AND TMP 33-89 DEG F AND NO PRECIP.	16 LST	4.7	9.7	17.3	17.6	19.4	19.5	17.6	17.6	17.5	19.5	14.4	7.2	182.0	10	-72603
	22 LST	2.8	3.4	6.8	14.2	18.5	19.3	23.4	22.4	17.3	14.8	7.3	3.1	153.3	10	-72603
	04 LST	2.6	1.6	2.1	11.3	18.5	19.4	21.2	21.9	19.1	13.3	3.5	1.9	136.4	10	-72603
	10 LST	2.2	5.3	11.7	17.8	21.3	22.5	22.2	18.8	16.2	12.8	6.9	4.3	162.2	10	-72603
SKY COVER LES 3/10 AND VSBY = GTR 3 MI	16 LST	4.8	4.4	6.6	7.2	3.8	9.8	18.6	13.1	17.3	13.1	8.9	6.6	118.2	12	-72603
	22 LST	8.6	9.2	12.9	15.0	15.7	17.3	23.7	22.2	22.1	19.1	13.9	11.5	191.2	12	-72603
	04 LST	9.2	9.8	12.2	15.8	12.7	16.3	23.6	22.6	22.7	18.2	13.1	11.3	187.5	12	-72603
	10 LST	5.3	3.1	6.7	8.9	9.1	13.4	22.2	19.6	18.6	13.1	10.1	6.2	138.3	12	-72603
CIG = GTR 2500 FT AND VSBY = GTR 3 MI	16 LST	26.2	24.1	28.6	29.1	30.1	29.9	30.8	30.9	29.5	29.8	28.1	25.7	342.8	12	-72603
	22 LST	25.7	25.1	27.9	29.4	30.4	30.0	30.8	30.8	29.8	30.0	28.7	25.4	344.0	12	-72603
	04 LST	23.7	23.9	27.6	28.9	29.9	29.7	30.8	30.9	29.8	29.6	28.1	25.0	337.9	12	-72603
	10 LST	24.4	23.5	27.5	28.8	29.5	29.6	30.7	30.8	29.6	29.8	26.8	25.0	336.0	12	-72603
CIG = GTR 6000 FT AND VSBY = GTR 3 MI	16 LST	17.6	17.2	18.7	22.5	21.3	24.6	29.4	29.0	27.3	25.7	22.8	20.5	276.6	12	-72603
	22 LST	18.7	20.0	23.3	26.2	26.1	27.4	30.6	29.9	28.9	27.8	23.7	21.1	303.7	12	-72603
	04 LST	16.9	17.7	21.9	25.2	25.9	26.3	30.3	29.8	28.1	25.9	22.7	20.0	290.7	12	-72603
	10 LST	18.2	17.1	20.2	20.1	20.6	23.5	29.7	28.6	27.9	25.2	21.8	19.5	272.4	12	-72603
CIG = GTR 10000 FT AND VSBY = GTR 3 MI	16 LST	14.2	14.2	15.8	18.5	16.7	21.0	26.8	25.4	25.3	23.3	19.6	17.2	238.0	12	-72603
	22 LST	15.2	17.5	20.7	23.2	22.8	25.9	29.1	29.0	27.0	25.1	20.7	18.6	274.8	12	-72603
	04 LST	14.4	15.3	19.0	21.9	21.7	24.0	28.6	28.5	26.3	23.8	19.8	17.7	261.0	12	-72603
	10 LST	14.4	14.2	16.6	18.8	19.2	21.9	26.7	27.2	26.3	23.1	19.2	16.1	245.7	12	-72603

LA GRANDE, OREGON

STA NO. 75053 (IN AREA NUMBER 08)

LATITUDE 4517N

LONGITUDE 11800W

ELEVATION(FT) 02710

PARAMETER DESCRIPTION	JAN	FEB	MAR	APR	MAY	JUN	JUL	AUG	SEP	OCT	NOV	DEC	ANN	PDR (YRS)	NO. OBS
ABS MAX TMP (F)	62	65	77	95	100	105	108	105	101	91	83	64	108	70	-613
MEAN MAX TMP (F)	38	42	50	60	68	75	86	85	76	63	49	41	61	70	-113
MEAN MIN TMP (F)	22	25	30	36	42	47	54	52	44	37	31	26	37	70	-113
ABS MIN TMP (F)	-34	-19	-6	11	18	28	33	27	8	15	-8	-22	-34	69	-613
MEAN NO DYS TMP = DR GTR 90(F)	0.0	0.0	0.0	0.0	0.0	0.5	9.1	8.2	3.8	0.0	0.0	0.0	21.6	6	2188
MEAN NO DYS TMP = DR LES 32(F)	25.8	22.4	24.1	16.7	5.0	0.7	0.0	0.5	5.5	10.5	19.3	25.8	162.3	6	2188
MEAN NO DYS TMP = DR LES 0(F)	4.5	0.6	0.0	0.0	0.0	0.0	0.0	0.0	0.0	0.0	0.2	1.0	6.3	6	2188
MEAN DEW PT TMP (F)	19	24	27	31	39	44	44	44	39	34	28	24	33	6	52401
MEAN REL HUM (PCT)	70	71	67	59	62	62	49	50	52	64	68	74	62	6	52391
MEAN PRESS ALT (FT)	2514	2547	2622	2650	2700	2710	2700	2695	2664	2602	2519	2489	2618	0	-50
MEAN PRECIP (IN)	2.01	1.93	2.01	1.78	2.01	1.67	0.56	0.64	1.09	1.59	2.20	2.21	19.7	70	-113
MEAN SNOW FALL (IN)	12.0	8.1	5.5	0.9	0.0	0.0	0.0	0.0	0.0	0.0	0.5	7.8	34.8	5	1823
MEAN NO DYS PRCP = DR GTR 0.1 IN	4.7	4.5	4.8	4.5	4.8	3.6	1.5	1.7	2.4	3.1	3.9	5.0	44.5	70	-29
MEAN NO DYS SNFL = DR GTR 1.5 IN	3.8	1.2	1.0	0.2	0.0	0.0	0.0	0.0	0.0	0.0	0.0	1.8	8.0	5	1823
MEAN NO DYS W/OCCUR VSBY LES 1/2 MI	2.1	1.3	0.3	0.7	0.0	0.2	0.0	0.0	0.0	1.0	1.0	1.1	7.7	6	2188
MEAN NO DYS TSTMS	0.0	0.1	0.3	0.3	4.2	5.1	3.3	5.3	1.8	0.3	0.0	0.2	20.9	6	2188
P FREQ WND SPD = DR GTR 17 KTS	26.2	22.6	13.5	9.1	5.6	2.2	1.6	1.7	3.0	5.6	15.8	26.9	11.2	6	52489
P FREQ WND SPD = DR GTR 28 KTS	3.1	1.8	0.3	0.4	0.1	0.0	0.0	0.0	0.0	0.1	1.3	2.2	0.8	6	52489
P FREQ LES 5000 FT A/O LES 5 MI	33.8	32.1	32.3	20.6	20.4	15.4	2.3	2.7	5.2	13.9	25.1	40.7	20.4	6	52492
P FREQ LES 1500 FT A/O LES 3 MI															
FOR 00-02 LST	2.9	4.3	3.9	1.3	0.0	0.4	0.0	0.0	0.0	0.2	2.0	4.0	1.6	6	6567
03-05 LST	3.1	2.4	4.3	1.1	0.4	1.1	0.0	0.2	0.0	2.7	3.3	5.2	2.0	6	6566
06-08 LST	6.1	3.9	4.1	3.3	0.9	1.1	0.2	0.0	0.0	3.1	4.3	7.9	2.9	6	6561
09-11 LST	6.1	5.1	3.6	2.6	0.3	0.2	0.2	0.0	0.0	0.7	2.0	10.1	2.6	6	6564
12-14 LST	8.4	3.9	2.3	1.1	0.0	0.0	0.0	0.5	0.0	0.2	1.9	8.6	2.2	6	6561
15-17 LST	5.7	6.7	3.8	0.4	0.7	0.0	0.0	0.0	0.0	0.4	1.7	6.5	2.2	6	6565
18-20 LST	3.6	5.7	4.5	0.6	0.3	0.0	0.0	0.0	0.0	0.0	1.9	5.0	1.8	6	6567
21-23 LST	5.2	3.5	2.7	0.4	0.7	0.0	0.0	0.0	0.0	0.2	0.7	3.6	1.4	6	6564
P FREQ LES 300 FT A/O LES 1 MI															
FOR 00-02 LST	1.4	0.6	0.5	0.4	0.0	0.0	0.0	0.0	0.0	0.0	0.7	1.3	0.4	6	6567
03-05 LST	1.4	0.2	0.4	0.6	0.0	0.4	0.0	0.0	0.0	2.2	1.1	2.0	0.7	6	6566
06-08 LST	1.4	0.6	0.4	0.9	0.0	0.0	0.0	0.0	0.0	1.8	0.9	2.0	0.7	6	6561
09-11 LST	0.7	1.0	0.2	0.0	0.0	0.0	0.0	0.0	0.0	0.0	0.2	2.7	0.4	6	6564
12-14 LST	2.0	0.8	0.2	0.0	0.0	0.0	0.0	0.0	0.0	0.0	0.0	2.0	0.4	6	6561
15-17 LST	1.8	1.6	0.7	0.0	0.0	0.0	0.0	0.0	0.0	0.0	0.0	1.3	0.5	6	6565
18-20 LST	0.5	1.2	0.4	0.0	0.0	0.0	0.0	0.0	0.0	0.0	0.0	0.7	0.2	6	6567
21-23 LST	0.7	0.6	0.4	0.0	0.0	0.0	0.0	0.0	0.0	0.0	0.0	0.5	0.2	6	6564

LA GRANDE, OREGON

MEAN NUMBER OF DAYS

PARAMETER DESCRIPTION		JAN	FEB	MAR	APR	MAY	JUN	JUL	AUG	SEP	OCT	NOV	DEC	ANN	POR (YRS)	NO. OBS
CIG = GTR 1000 FT AND VSBY = GTR 3 MI	16 LST	29.8	26.8	30.2	30.0	30.8	30.0	31.0	31.0	30.0	31.0	29.8	29.3	309.7	6	2189
	22 LST	29.6	27.2	30.3	30.0	31.0	30.0	31.0	31.0	30.0	31.0	29.8	30.1	361.0	6	2189
	04 LST	30.3	27.7	29.6	29.6	31.0	29.5	31.0	31.0	30.0	30.2	29.5	29.5	358.9	6	2189
	10 LST	29.8	27.7	30.8	29.6	31.0	30.0	31.0	31.0	30.0	31.0	29.6	28.6	340.1	6	2190
CIG = GTR 2000 FT AND VSBY = GTR 3 MI W/SFC WND LES 10 KTS	16 LST	12.2	9.7	11.2	10.5	16.0	16.7	16.8	17.0	15.8	18.8	14.0	10.7	169.4	6	2189
	22 LST	13.5	13.5	16.8	20.5	22.5	22.6	23.3	23.3	24.2	24.1	18.0	13.2	235.5	6	2189
	04 LST	13.5	13.3	17.6	21.2	23.7	23.6	26.3	26.7	27.5	24.6	18.2	14.7	250.9	6	2189
	10 LST	12.2	9.9	13.0	15.5	21.0	21.8	26.8	27.0	23.3	20.0	13.3	10.9	214.7	6	2190
SFC WND = GTR 17 KTS AND NO PRECIP.	16 LST	7.4	8.2	4.4	4.9	2.2	0.7	0.8	1.5	1.5	1.8	5.0	8.4	46.8	6	2124
	22 LST	6.3	5.7	2.6	1.9	0.8	0.7	0.5	0.5	0.3	0.7	3.2	8.1	31.3	6	2122
	04 LST	6.3	5.3	2.4	1.9	1.2	0.2	0.0	0.3	0.2	0.7	4.0	7.9	30.4	6	2121
	10 LST	9.5	7.9	6.9	3.1	1.7	0.5	0.2	0.2	1.5	3.2	7.7	11.3	53.7	6	2099
SFC WND 4-10 KTS AND TMP 33-89 DEG F AND NO PRECIP.	16 LST	4.5	5.3	10.3	8.6	14.7	16.2	13.1	13.0	12.2	13.3	7.7	3.3	122.2	6	2124
	22 LST	2.7	2.5	7.8	11.9	15.1	14.9	16.0	19.7	13.2	11.9	7.4	3.3	126.6	6	2122
	04 LST	2.9	3.5	5.1	7.0	9.7	9.0	11.0	11.3	9.4	7.6	5.0	2.1	83.6	6	2121
	10 LST	2.9	4.0	7.8	10.1	14.8	13.8	16.0	14.2	8.6	6.6	6.1	4.3	109.2	6	2098
SKY COVER LES 3/10 AND VSBY = GTR 3 MI	16 LST	4.7	3.8	3.2	6.3	4.8	7.4	20.2	13.0	13.1	10.1	6.7	2.7	96.0	6	2189
	22 LST	9.0	8.4	9.6	13.8	14.3	16.8	25.1	22.0	21.2	15.5	10.5	6.2	172.4	6	2189
	04 LST	8.0	7.2	7.0	11.3	9.0	12.8	23.2	18.0	20.0	14.3	9.2	5.7	143.7	6	2188
	10 LST	5.0	3.9	3.5	6.3	8.0	10.4	22.5	17.6	15.8	10.5	4.3	2.7	110.5	6	2190
CIG = GTR 2500 FT AND VSBY = GTR 3 MI	16 LST	27.3	23.2	28.0	29.2	30.2	29.1	31.0	31.0	29.6	30.3	27.8	25.1	341.8	6	2189
	22 LST	28.0	25.3	28.6	29.5	29.8	30.0	31.0	31.0	30.0	30.5	28.7	27.3	349.7	6	2189
	04 LST	27.8	23.3	27.7	28.8	29.1	28.8	31.0	31.0	30.0	29.8	27.5	26.1	342.9	6	2189
	10 LST	27.7	25.0	28.8	28.3	30.0	29.2	31.0	30.7	29.8	30.2	28.3	24.3	343.3	6	2190
CIG = GTR 6000 FT AND VSBY = GTR 3 MI	16 LST	17.8	15.1	15.8	20.6	21.5	22.4	29.6	28.5	27.3	25.1	21.0	16.2	260.9	6	2189
	22 LST	20.0	18.3	21.8	24.2	26.5	26.9	30.3	30.3	29.0	27.0	22.1	18.8	295.4	6	2189
	04 LST	20.2	17.8	19.5	22.0	21.3	23.1	28.8	29.5	28.3	26.3	21.7	15.6	274.1	6	2189
	10 LST	17.5	16.6	16.5	21.3	20.6	23.3	29.0	28.6	26.8	24.8	18.5	13.9	257.4	6	2190
CIG = GTR 10000 FT AND VSBY = GTR 3 MI	16 LST	13.6	12.8	12.6	17.5	16.8	18.4	27.2	24.5	24.7	21.6	19.0	12.4	221.1	6	2189
	22 LST	15.2	15.3	17.8	21.3	24.5	23.3	29.0	29.3	27.0	24.5	19.1	14.4	261.2	6	2189
	04 LST	14.7	14.8	16.3	19.1	18.2	20.7	27.5	27.5	25.7	22.2	18.5	12.6	237.8	6	2189
	10 LST	13.1	13.8	12.6	18.8	17.5	20.3	27.3	26.8	25.8	22.0	15.7	10.5	224.2	6	2190

ONTARIO MUNICIPAL, OREGON

STA NO. 75064 (IN AREA NUMBER 08)

LATITUDE 4401N

LONGITUDE 11700W

ELEVATION(FT) 02189

PARAMETER DESCRIPTION	JAN	FEB	MAR	APR	MAY	JUN	JUL	AUG	SEP	OCT	NOV	DEC	ANN	POR (YRS)	NO. OBS
ABS MAX TMP (F)	64	66	80	89	100	107	112	107	99	87	71	66	112	13	-613
MEAN MAX TMP (F)	36	43	54	67	75	83	93	91	82	67	49	39	65	13	-113
MEAN MIN TMP (F)	19	24	30	36	44	51	58	54	44	35	27	23	37	13	-113
ABS MIN TMP (F)	-25	-19	9	17	25	32	39	33	26	16	2	-9	-25	13	-613
MEAN NO DYS TMP = DR GTR 90(F)	0.0	0.0	0.0	0.0	1.6	4.6	21.3	16.4	5.1	0.0	0.0	0.0	49.0	7	2557
MEAN NO DYS TMP = DR LES 32(F)	27.3	24.2	21.1	10.0	1.4	0.0	0.0	0.0	1.1	11.7	22.4	28.7	147.9	7	2557
MEAN NO DYS TMP = DR LES 0(F)	3.8	1.0	0.0	0.0	0.0	0.0	0.0	0.0	0.0	0.0	0.0	0.8	5.6	7	2557
MEAN DEW PT TMP (F)	21	25	28	32	39	44	46	46	42	35	30	25	34	7	61184
MEAN REL HUM (PCT)	79	77	64	52	53	50	38	43	51	61	76	84	61	7	61181
MEAN PRESS ALT (FT)	2003	2090	2096	2115	2161	2167	2161	2197	2131	2078	2004	1980	2090	0	-50
MEAN PRECIP (IN)	1.28	1.08	0.87	0.67	1.24	0.65	0.09	0.20	0.42	0.74	0.92	1.12	9.3	13	-113
MEAN SNOW FALL (IN)	8.7	5.0	1.0	0.0	0.0	0.0	0.0	0.0	0.0	0.0	0.1	5.5	20.3	6	2189
MEAN NO DYS PRCP = DR GTR 0.1 IN	3.3	2.9	2.3	1.9	3.4	1.7	0.5	0.7	1.5	1.9	2.2	3.0	25.5	13	-29
MEAN NO DYS SNFL = DR GTR 1.5 IN	2.0	1.3	0.2	0.0	0.0	0.0	0.0	0.0	0.0	0.0	0.0	1.1	4.6	6	2189
MEAN NO DYS W/OCUR VSBY LES 1/2 MI	2.7	3.8	0.8	0.1	0.0	0.0	0.0	0.0	0.0	0.3	2.9	5.6	16.2	7	2555
MEAN NO DYS TSTMS	0.0	0.0	0.3	1.0	3.0	3.0	2.1	2.4	1.1	0.4	0.1	0.0	13.4	7	2557
P FREQ WND SPD = DR GTR 17 KTS	4.4	5.1	8.9	11.1	8.6	6.8	5.7	3.9	3.8	5.7	2.4	3.7	5.9	7	61261
P FREQ WND SPD = DR GTR 28 KTS	0.2	0.3	0.4	0.3	0.5	0.3	0.2	0.2	0.1	0.2	0.0	0.2	0.2	7	61261
P FREQ LES 5000 FT A/D LES 5 MI	28.6	24.5	16.6	6.9	6.8	4.9	0.1	0.2	0.4	3.9	15.7	37.7	12.2	7	61260
P FREQ LES 1500 FT A/D LES 3 MI															
FOR 00-02 LST	12.3	11.3	2.6	0.0	0.0	0.3	0.0	0.0	0.0	0.0	6.2	19.4	4.3	7	7664
03-05 LST	11.7	14.1	3.7	0.3	0.0	0.2	0.0	0.0	0.2	0.2	9.0	23.8	5.3	7	7660
06-08 LST	14.0	14.8	3.4	0.2	0.0	0.0	0.0	0.0	0.2	0.8	11.0	24.1	5.7	7	7658
09-11 LST	12.9	13.5	2.9	0.2	0.0	0.5	0.0	0.0	0.0	0.2	8.1	20.1	4.9	7	7662
12-14 LST	10.3	9.8	1.2	0.0	0.0	0.0	0.0	0.0	0.0	0.0	5.2	16.4	3.6	7	7664
15-17 LST	8.6	6.9	0.6	0.0	0.0	0.0	0.0	0.0	0.0	0.2	2.4	13.9	2.7	7	7659
18-20 LST	10.8	7.8	1.2	0.5	0.0	0.0	0.0	0.2	0.0	0.0	3.8	13.9	3.2	7	7656
21-23 LST	11.4	8.3	1.7	0.2	0.0	0.0	0.0	0.0	0.0	0.0	5.3	15.7	3.6	7	7655
P FREQ LES 300 FT A/D LES 1 MI															
FOR 00-02 LST	3.2	4.4	0.4	0.0	0.0	0.0	0.0	0.0	0.0	0.0	3.5	7.6	1.6	7	7664
03-05 LST	2.9	6.4	1.4	0.3	0.0	0.0	0.0	0.0	0.0	0.2	5.2	9.8	2.2	7	7660
06-08 LST	3.9	8.2	1.7	0.0	0.0	0.0	0.0	0.0	0.0	0.6	7.9	10.6	2.7	7	7658
09-11 LST	2.3	6.6	1.4	0.0	0.0	0.0	0.0	0.0	0.0	0.0	6.3	7.1	2.0	7	7662
12-14 LST	2.5	2.2	0.2	0.0	0.0	0.0	0.0	0.0	0.0	0.0	3.2	3.4	1.0	7	7664
15-17 LST	1.7	2.9	0.0	0.0	0.0	0.0	0.0	0.0	0.0	0.2	1.9	1.9	0.7	7	7659
18-20 LST	1.7	1.5	0.0	0.3	0.0	0.0	0.0	0.0	0.0	0.0	2.4	1.9	0.7	7	7656
21-23 LST	2.6	2.5	0.0	0.0	0.0	0.0	0.0	0.0	0.0	0.0	2.7	5.7	1.1	7	7655

ONTARIO MUNICIPAL, OREGON

MEAN NUMBER OF DAYS

PARAMETER DESCRIPTION		JAN	FEB	MAR	APR	MAY	JUN	JUL	AUG	SEP	OCT	NOV	DEC	ANN	PDR (YRS)	NO. OBS
CIG = GTR 1000 FT AND VSBY = GTR 3 MI	16 LST	29.0	26.4	31.0	30.0	31.0	30.0	31.0	31.0	30.0	30.8	29.4	28.4	338.0	7	2556
	22 LST	28.3	26.0	30.8	30.0	31.0	30.0	31.0	31.0	30.0	31.0	28.4	27.5	355.0	7	2556
	04 LST	28.1	25.0	30.0	29.9	31.0	30.0	31.0	31.0	30.0	31.0	27.4	24.2	348.6	7	2556
	10 LST	27.8	24.4	30.3	30.0	31.0	29.9	31.0	31.0	30.0	31.0	27.8	25.7	349.9	7	2556
CIG = GTR 2000 FT AND VSBY = GTR 3 MI W/SFC WND LES 10 KTS	16 LST	21.1	19.2	18.6	17.1	19.6	19.6	25.7	25.4	25.0	24.8	24.8	21.9	262.8	7	2556
	22 LST	22.7	19.9	22.1	20.0	20.7	18.3	18.8	21.5	23.1	25.7	24.7	21.4	258.9	7	2556
	04 LST	22.7	20.4	22.6	21.3	23.0	20.3	24.1	23.4	24.7	25.9	24.6	19.4	272.4	7	2556
	10 LST	22.3	19.3	19.3	19.6	21.5	22.8	26.8	27.4	25.4	25.9	23.6	20.2	274.1	7	2556
SFC WND = GTR 17 KTS AND NO PRECIP.	16 LST	2.1	1.9	4.5	3.6	3.2	2.6	0.4	1.1	1.1	2.0	1.1	1.3	24.9	7	2513
	22 LST	1.6	1.6	2.7	3.2	3.6	2.7	4.6	3.4	2.7	1.3	0.3	1.0	28.7	7	2509
	04 LST	1.1	0.9	1.7	2.5	2.5	1.0	1.7	1.0	0.7	1.9	0.4	1.1	16.5	7	2495
	10 LST	1.2	1.7	3.4	4.4	1.7	1.0	0.8	0.3	0.3	1.7	0.7	1.0	18.2	7	2507
SFC WND 4-10 KTS AND TMP 33-89 DEG F AND NO PRECIP.	16 LST	7.9	11.5	14.3	14.9	17.7	15.6	8.6	10.1	14.4	12.4	13.7	11.7	152.8	7	2515
	22 LST	5.2	4.7	11.8	11.3	12.9	13.8	11.6	11.8	14.9	14.8	11.9	4.0	128.7	7	2509
	04 LST	3.3	2.4	8.3	10.0	16.9	15.8	16.6	14.6	12.3	8.9	5.6	3.0	117.7	7	2495
	10 LST	4.7	3.5	9.5	9.8	15.3	16.0	20.6	18.4	10.8	8.6	8.6	4.5	132.3	7	2507
SKY COVER LES 3/10 AND VSBY = GTR 3 MI	16 LST	6.3	4.9	4.7	8.1	7.8	9.3	21.7	15.3	16.7	12.6	7.8	3.6	118.8	7	2555
	22 LST	8.4	10.3	9.1	13.6	14.6	14.6	23.7	21.9	20.4	17.1	10.8	7.3	171.8	7	2556
	04 LST	9.4	8.5	10.8	13.0	13.7	15.0	23.3	21.3	21.8	17.9	11.6	7.4	173.7	7	2555
	10 LST	5.7	4.9	6.1	8.3	9.1	13.6	22.3	18.8	19.0	13.7	5.6	4.6	131.7	7	2556
CIG = GTR 2500 FT AND VSBY = GTR 3 MI	16 LST	27.3	25.6	30.8	30.0	30.8	30.0	31.0	31.0	30.0	30.8	29.3	23.7	352.3	7	2556
	22 LST	26.3	24.7	30.0	29.6	30.8	30.0	31.0	31.0	30.0	31.0	28.1	24.2	346.7	7	2556
	04 LST	26.4	23.3	29.0	29.6	31.0	29.9	31.0	31.0	30.0	31.0	27.1	22.1	341.6	7	2556
	10 LST	25.7	23.7	29.5	29.9	30.8	29.9	31.0	31.0	30.0	31.0	27.3	23.7	343.5	7	2556
CIG = GTR 6000 FT AND VSBY = GTR 3 MI	16 LST	20.3	21.1	22.4	25.1	27.0	27.1	31.0	30.7	29.6	28.4	25.3	19.9	307.9	7	2556
	22 LST	20.8	21.2	22.4	27.1	28.6	27.8	31.0	31.0	30.0	29.4	24.7	18.9	312.9	7	2556
	04 LST	21.0	19.2	23.8	26.4	28.0	26.9	30.8	31.0	29.4	29.5	23.4	16.9	306.3	7	2556
	10 LST	19.1	18.1	25.1	26.4	27.1	27.4	30.8	30.7	29.4	29.0	23.1	17.8	304.0	7	2556
CIG = GTR 10000 FT AND VSBY = GTR 3 MI	16 LST	15.7	17.8	18.6	21.8	23.0	23.9	29.5	28.8	27.6	25.1	20.9	14.9	267.6	7	2556
	22 LST	14.4	16.5	18.4	24.0	25.1	24.1	29.5	29.5	28.6	25.7	21.0	14.2	271.0	7	2556
	04 LST	15.3	15.5	18.8	22.7	24.6	23.6	29.7	29.4	28.1	26.4	20.4	13.2	287.7	7	2556
	10 LST	14.7	14.8	21.0	23.4	23.8	24.7	29.9	29.3	27.8	26.6	20.1	13.2	269.3	7	2556

BOARDMAN FLIGHT STRIP, OREGON

STA NO. 75065 (IN AREA NUMBER 08)

LATITUDE 4549N LONGITUDE 11949W ELEVATION(FT) 00390

PARAMETER DESCRIPTION	JAN	FEB	MAR	APR	MAY	JUN	JUL	AUG	SEP	OCT	NOV	DEC	ANN	POR (YRS)	NO. OBS
ABS MAX TMP (F)	74	74	88	95	105	108	115	115	102	89	78	71	115	62	-75066
MEAN MAX TMP (F)	39	47	58	69	77	83	92	89	79	67	51	42	66	61	-75066
MEAN MIN TMP (F)	24	29	35	40	48	53	59	57	49	41	33	28	41	62	-75066
ABS MIN TMP (F)	-27	-23	10	18	26	37	38	37	21	14	-12	-29	-29	62	-75066
MEAN NO DYS TMP = OR GTR 90(F)	0.0	0.0	0.0			5.7	20.5	15.0		0.0	0.0	0.0		61	-29
MEAN NO DYS TMP = OR LES 32(F)	21.0	15.0	8.0	3.5	0.0	0.0	0.0	0.0	0.0	5.0	11.0	23.0	86.5	2	-75066
MEAN NO DYS TMP = OR LES 0(F)			0.0	0.0	0.0	0.0	0.0	0.0	0.0	0.0				62	-29
MEAN DEW PT TMP (F)	29	31	35	35	37	40	43	44	41	40	35	28	37	2	-75066
MEAN REL HUM (PCT)	77	71	65	51	40	36	30	33	48	59	76	83	56	2	-75066
MEAN PRESS ALT (FT)	246	265	305	303	324	328	316	316	314	292	250	241	292	C	-50
MEAN PRECIP (IN)	1.07	0.80	0.51	0.44	0.49	0.51	0.16	0.20	0.35	0.63	1.00	1.06	7.2	70	-75066
MEAN SNOW FALL (IN)	5.8	3.0	0.2	0.0	0.0	0.0	0.0	0.0	0.0	0.0	1.5	2.8	13.3	61	-75066
MEAN NO DYS PRCP = OR GTR 0.1 IN	2.9	2.3	1.4	1.2	1.4	1.4	0.6	0.7	1.4	1.8	2.3	2.9	20.3	70	-29
MEAN NO DYS SNPL = OR GTR 1.5 IN	1.3	0.7	0.0	0.0	0.0	0.0	0.0	0.0	0.0	0.0	0.3	0.6	2.9	61	-29
MEAN NO DYS W/NCUR VSBY LES 1/2 MI	4.0	0.0	1.0	0.5	0.0	0.0	0.0	0.0	0.0	0.0	1.0	5.0	11.5	2	-75066
MEAN NO DYS TSTMS	0.0	0.0	0.0	0.0	2.0	1.0	0.0	3.0	0.0	0.0	0.0	0.0	6.0	2	-75066
P FREQ WND SPD = OR GTR 17 KTS	9.5	7.9	12.2	11.8	7.4	9.1	6.7	3.8	8.2	7.9	11.8	4.2	8.4	2	-75066
P FREQ WND SPD = OR GTR 28 KTS	0.8	1.0	1.5	1.6	0.8	0.7	0.1	0.0	0.1	0.5	1.4	0.8	0.8	2	-75066
P FREQ LES 5000 FT A/D LES 3 MI	14.8	13.4	13.7	7.6	5.2	4.3	0.8	0.5	1.1	3.4	16.7	48.0	10.8	2	-75066
P FREQ LES 1500 FT A/D LES 3 MI														2	-75066
FDR 00-02 LST	4.3	0.0	0.0	1.7	0.0	0.0	0.0	0.0	0.0	0.0	0.0	19.4	2.1	2	-75066
03-05 LST	1.1	0.0	0.0	0.0	0.0	0.0	0.0	0.0	0.0	0.0	1.1	16.1	1.5	2	-75066
06-08 LST	6.5	0.0	2.2	0.0	0.6	0.0	0.0	0.0	0.0	0.0	3.3	21.5	2.8	2	-75066
09-11 LST	8.6	3.6	4.3	1.1	0.0	0.0	1.1	2.2	2.2	2.2	14.4	23.7	5.3	2	-75066
12-14 LST	9.7	2.4	1.1	1.7	1.6	0.0	3.2	0.0	0.0	2.2	10.0	20.4	4.4	2	-75066
15-17 LST	8.6	0.0	0.0	3.3	2.4	3.3	1.1	0.0	0.0	1.1	4.4	18.3	3.5	2	-75066
18-20 LST	5.4	0.0	0.0	2.2	0.7	1.1	0.0	0.0	0.0	0.0	0.0	16.1	2.1	2	-75066
21-23 LST	4.3	0.0	0.0	0.0	0.0	0.0	0.0	0.0	0.0	0.0	0.0	19.4	2.0	2	-75066
P FREQ LES 300 FT A/D LES 1 MI														2	-75066
FDR 00-02 LST	1.1	0.0	0.0	0.0	0.0	0.0	0.0	0.0	0.0	0.0	0.0	3.2	0.4	2	-75066
03-05 LST	1.1	0.0	0.0	0.0	0.0	0.0	0.0	0.0	0.0	0.0	0.0	2.2	0.3	2	-75066
06-08 LST	5.4	0.0	1.1	0.0	0.0	0.0	0.0	0.0	0.0	0.0	1.1	6.5	1.2	2	-75066
09-11 LST	4.3	0.0	3.2	1.1	0.0	0.0	0.0	0.0	0.0	0.0	0.0	9.7	1.5	2	-75066
12-14 LST	5.4	0.0	1.1	1.7	0.0	0.0	0.0	0.0	0.0	0.0	0.0	6.5	1.2	2	-75066
15-17 LST	3.2	0.0	0.0	2.2	0.0	0.0	0.0	0.0	0.0	0.0	0.0	6.5	1.0	2	-75066
18-20 LST	1.1	0.0	0.0	1.1	0.0	0.0	0.0	0.0	0.0	0.0	0.0	8.6	0.9	2	-75066
21-23 LST	0.0	0.0	0.0	0.0	0.0	0.0	0.0	0.0	0.0	0.0	0.0	7.5	0.6	2	-75066

BOARDMAN FLIGHT STRIP, OREGON

MEAN NUMBER OF DAYS

PARAMETER DESCRIPTION		JAN	FEB	MAR	APR	MAY	JUN	JUL	AUG	SEP	OCT	NOV	DEC	ANN	POR (YRS)	NO. OBS
CIG = GTR 1000 FT AND VSBY = GTR 3 MI	16 LST	29.0	28.0	31.0	29.5	30.5	29.0	31.0	31.0	30.0	31.0	30.0	27.0	337.0	2	-75066
	22 LST	30.0	28.0	31.0	30.0	31.0	30.0	31.0	31.0	30.0	31.0	30.0	29.0	338.0	2	-75066
	04 LST	30.0	28.0	31.0	30.0	31.0	30.0	31.0	31.0	30.0	31.0	29.0	27.0	359.0	2	-75066
	10 LST	28.0	28.0	30.0	29.5	31.0	30.0	31.0	30.0	29.0	29.0	27.0	25.0	347.5	2	-75066
CIG = GTR 2000 FT AND VSBY = GTR 3 MI W/SFC WND LES 10 KTS	16 LST	19.0	20.0	16.0	14.5	18.5	18.0	14.0	22.0	21.0	24.0	18.0	17.0	226.0	2	-75066
	22 LST	25.0	22.0	26.0	21.5	23.4	25.0	24.0	30.0	21.0	26.0	20.0	14.0	274.9	2	-75066
	04 LST	23.0	23.0	24.0	24.0	27.6	24.0	27.0	30.0	25.0	28.0	18.0	16.0	291.6	2	-75066
	10 LST	22.0	18.0	19.0	18.5	23.5	23.0	24.0	26.0	19.0	24.0	16.0	18.0	251.0	2	-75066
SFC WND = GTR 17 KTS AND NO PRECIP.	16 LST	5.1	4.0	6.0	7.6	4.0	4.0	5.0	2.0	3.0	3.0	3.1	1.0	47.8	2	-75066
	22 LST	3.0	2.1	3.0	1.5	0.7	1.0	3.0	0.0	1.0	2.0	3.1	0.0	20.4	2	-75066
	04 LST	3.0	1.1	4.0	2.0	0.0	1.0	0.0	0.0	1.0	2.0	1.0	1.0	16.1	2	-75066
	10 LST	3.0	2.0	5.3	4.5	1.5	2.0	0.0	2.0	5.0	2.0	5.2	0.0	32.5	2	-75066
SFC WND 4-10 KTS AND TMP 33-89 DEG F AND NO PRECIP.	16 LST	11.3	18.0	15.0	14.2	15.0	14.0	4.0	3.0	10.0	14.0	16.5	9.3	144.3	2	-75066
	22 LST	11.0	11.4	17.0	13.4	14.8	16.0	13.0	15.0	11.0	10.0	7.2	3.1	142.9	2	-75066
	04 LST	6.0	8.6	13.0	9.2	13.1	8.3	7.0	14.0	12.0	8.0	7.2	5.1	111.5	2	-75066
	10 LST	8.0	10.0	12.8	13.0	17.3	13.0	12.0	13.0	9.0	10.3	10.3	7.2	135.9	2	-75066
SKY COVER LES 3/10 AND VSBY = GTR 3 MI	16 LST														0	0
	22 LST														0	0
	04 LST														0	0
	10 LST														0	0
CIG = GTR 2500 FT AND VSBY = GTR 3 MI	16 LST	27.0	28.0	31.0	29.0	30.5	29.0	31.0	31.0	30.0	31.0	29.0	21.0	347.5	2	-75066
	22 LST	30.0	28.0	30.0	29.5	31.0	30.0	31.0	31.0	30.0	31.0	29.0	18.0	348.5	2	-75066
	04 LST	30.0	28.0	31.0	30.0	31.0	30.0	31.0	31.0	30.0	31.0	29.0	20.0	352.0	2	-75066
	10 LST	28.0	26.0	29.0	29.5	31.0	30.0	31.0	30.0	29.0	29.0	26.0	20.0	338.5	2	-75066
CIG = GTR 6000 FT AND VSBY = GTR 3 MI	16 LST	23.0	22.0	26.0	22.5	24.5	24.0	31.0	31.0	29.0	30.0	23.0	14.0	300.0	2	-75066
	22 LST	28.0	27.0	27.0	27.0	28.9	29.0	31.0	31.0	30.0	31.0	22.0	16.0	327.9	2	-75066
	04 LST	25.0	25.0	28.0	28.5	29.6	24.0	31.0	31.0	28.0	31.0	23.0	14.0	322.1	2	-75066
	10 LST	23.0	20.0	23.0	26.0	27.5	29.0	31.0	30.0	29.0	29.0	24.0	15.0	306.5	2	-75066
CIG = GTR 10000 FT AND VSBY = GTR 3 MI	16 LST	22.0	19.0	17.0	18.5	22.5	21.0	31.0	30.0	22.0	25.0	12.0	10.0	230.0	2	-75066
	22 LST	23.0	21.0	20.0	24.0	24.8	24.0	30.0	28.0	27.0	28.0	20.0	11.0	240.8	2	-75066
	04 LST	23.0	18.0	22.0	20.5	22.9	27.0	29.0	30.0	26.0	26.0	20.0	11.0	275.4	2	-75066
	10 LST	18.0	16.0	16.0	23.0	25.5	25.0	30.0	29.0	23.0	26.0	18.0	12.0	261.5	2	-75066

HOOD RIVER COUNTY, OREGON

STA NO. 75072 (IN AREA NUMBER 06)

LATITUDE 4540N

LONGITUDE 12132W

ELEVATION(FT) 00631

PARAMETER DESCRIPTION	JAN	FEB	MAR	APR	MAY	JUN	JUL	AUG	SEP	OCT	NOV	DEC	ANN	POR (YRS)	NO. OBS
ABS MAX TMP (F)	65	49	81	91	96	102	106	104	98	89	73	66	106	69	-113
MEAN MAX TMP (F)	39	45	53	62	68	74	81	80	74	63	49	41	61	69	-113
MEAN MIN TMP (F)	27	30	34	38	44	49	53	52	47	40	28	30	39	69	-113
ABS MIN TMP (F)	-20	-21	4	23	26	34	35	35	24	17	-6	-27	-27	69	-113
MEAN NO DYS TMP = DR GTR 90(F)	0.0	0.0	0.0	0.0	1.0	1.0	6.0	4.0	2.0	0.0	0.0	0.0	14.0	10	-113
MEAN NO DYS TMP = DR LES 32(F)	21.0	16.0	14.0	6.0	1.0	0.0	0.0	0.0	0.3	5.0	15.0	19.0	97.3	10	-113
MEAN NO DYS TMP = DR LES 0(F)	1.5	0.4	0.0	0.0	0.0	0.0	0.0	0.0	0.0	0.0	0.0	0.0	1.9	14	-73624
MEAN DEW PT TMP (F)	25	31	34	37	42	48	51	52	48	42	37	32	40	7	-73624
MEAN REL HUM (PCT)	82	79	69	58	56	56	51	54	56	72	82	84	67	7	-73624
MEAN PRESS ALT (FT)	485	505	540	536	559	563	555	555	534	530	484	473	528	0	-50
MEAN PRECIP (IN)	5.27	3.94	3.28	1.66	1.12	0.81	0.19	0.26	1.14	2.36	5.24	5.94	31.2	77	-113
MEAN SNOW FALL (IN)	14.2	3.0	2.5	0.0	0.0	0.0	0.0	0.0	0.0	0.0	0.8	3.1	23.6	12	-73624
MEAN NO DYS PRCP = DR GTR 0.1 IN	8.9	7.4	6.3	4.2	3.1	2.0	0.7	0.9	2.5	4.1	7.9	9.6	57.6	77	-29
MEAN NO DYS SNFL = DR GTR 1.5 IN	2.7	0.8	0.7	0.0	0.0	0.0	0.0	0.0	0.0	0.0	0.2	0.7	5.1	12	-73624
MEAN NO DYS W/OCUR VSBY LES 1/2 MI	2.8	3.3	0.5	0.0	0.0	0.0	0.0	0.0	0.0	0.7	2.7	3.0	13.0	7	-73624
MEAN NO DYS TSMS	0.0	0.0	0.1	0.1	0.7	1.1	0.3	0.3	0.6	0.0	0.0	0.0	3.2	14	-73624
P FREQ WND SPD = DR GTR 17 KTS	3.7	6.8	11.7	18.2	22.5	22.5	25.4	21.1	11.5	4.4	2.6	4.1	12.9	7	-73624
P FREQ WND SPD = DR GTR 28 KTS	0.6	0.7	0.6	1.5	1.4	0.9	1.1	0.6	0.3	0.1	0.1	0.4	0.7	7	-73624
P FREQ LES 5000 FT A/O LES 5 MI	46.8	32.7	16.6	4.7	3.3	2.9	0.7	0.7	3.9	9.7	33.1	46.1	16.8	7	-73624
P FREQ LES 1500 FT A/O LES 3 MI															
FOR 00-02 LST	17.4	12.3	2.7	0.6	0.0	0.0	0.0	0.0	0.0	1.1	13.8	16.6	5.4	7	-73624
03-05 LST	19.7	11.0	5.0	0.6	0.2	0.0	0.0	0.0	0.0	1.8	16.8	17.2	6.0	7	-73624
06-08 LST	21.0	13.4	5.7	0.2	0.3	0.0	0.0	0.2	0.0	4.6	19.5	20.9	7.2	7	-73624
09-11 LST	20.6	7.9	3.2	0.0	0.4	0.0	0.0	0.0	0.5	2.9	15.2	19.2	5.8	7	-73624
12-14 LST	12.5	4.7	1.8	0.0	0.0	0.0	0.0	0.0	1.0	1.1	8.7	13.8	3.6	7	-73624
15-17 LST	9.9	5.5	0.7	0.0	0.0	0.0	0.0	0.0	0.8	0.3	6.3	10.4	2.8	7	-73624
18-20 LST	13.1	7.1	1.1	0.6	0.0	0.0	0.0	0.0	0.3	0.6	8.1	12.7	3.6	7	-73624
21-23 LST	15.4	9.7	1.6	0.6	0.0	0.0	0.0	0.0	0.6	0.6	12.4	14.3	4.6	7	-73624
P FREQ LES 300 FT A/O LES 1 MI															
FOR 00-02 LST	7.3	5.3	1.1	0.0	0.0	0.0	0.0	0.0	0.0	0.5	3.2	4.3	1.8	7	-73624
03-05 LST	6.1	3.9	0.9	0.0	0.0	0.0	0.0	0.0	0.0	0.9	5.2	4.6	1.8	7	-73624
06-08 LST	6.3	4.1	0.7	0.0	0.0	0.0	0.0	0.0	0.0	1.8	3.9	3.4	2.0	7	-73624
09-11 LST	5.0	2.6	0.0	0.0	0.0	0.0	0.0	0.0	0.0	0.8	1.9	4.0	1.2	7	-73624
12-14 LST	3.6	0.8	0.0	0.0	0.0	0.0	0.0	0.0	0.2	0.0	0.0	1.4	0.5	7	-73624
15-17 LST	2.5	1.4	0.0	0.0	0.0	0.0	0.0	0.0	0.0	0.0	0.0	1.5	0.5	7	-73624
18-20 LST	3.9	3.0	0.2	0.0	0.0	0.0	0.0	0.0	0.0	0.0	0.8	3.1	0.9	7	-73624
21-23 LST	6.1	5.3	0.7	0.0	0.0	0.0	0.0	0.0	0.0	0.0	2.2	3.8	1.5	7	-73624

HOOD RIVER COUNTY, OREGON

MEAN NUMBER OF DAYS

PARAMETER DESCRIPTION		JAN	FEB	MAR	APR	MAY	JUN	JUL	AUG	SEP	OCT	NOV	DEC	ANN	PDR (YRS)	NO. OBS
CIG = GTR 1000 FT AND VSBY = GTR 3 MI	16 LST	29.0	27.3	31.0	30.0	31.0	30.0	31.0	31.0	29.7	30.8	28.8	29.1	338.7	7	-73624
	22 LST	27.2	26.2	30.5	30.0	31.0	30.0	31.0	31.0	30.0	30.7	27.0	28.4	353.0	7	-73624
	04 LST	25.8	26.0	30.0	30.0	31.0	30.0	31.0	31.0	30.0	30.4	26.3	27.3	348.8	7	-73624
	10 LST	25.6	26.8	30.3	30.0	31.0	30.0	31.0	31.0	29.9	30.0	26.3	26.7	348.6	7	-73624
CIG = GTR 2000 FT AND VSBY = GTR 3 MI W/SFC WND LES 10 KTS	16 LST	22.7	17.2	11.8	9.5	8.8	5.4	5.0	6.3	10.6	19.7	23.0	21.1	161.1	7	-73624
	22 LST	21.3	20.5	22.6	19.0	14.7	14.0	10.9	13.1	20.9	27.1	23.6	21.4	229.1	7	-73624
	04 LST	20.3	20.7	22.3	21.2	19.8	20.1	18.6	21.0	24.7	27.7	22.3	19.4	258.1	7	-73624
	10 LST	20.2	19.2	18.7	16.5	13.1	10.4	9.1	10.4	19.7	24.4	20.3	18.6	200.6	7	-73624
SFC WND = GTR 17 KTS AND NO PRECIP.	16 LST	0.9	3.2	7.8	11.6	15.2	14.3	16.3	13.8	7.6	2.7	0.9	0.8	95.3	7	-73624
	22 LST	0.8	1.3	2.1	2.2	3.5	2.3	4.7	4.2	1.6	1.2	0.6	1.6	26.1	7	-73624
	04 LST	1.6	1.5	2.2	1.7	2.2	2.6	2.4	1.7	1.0	0.0	0.3	1.4	18.6	7	-73624
	10 LST	1.2	2.4	4.2	7.5	9.2	9.1	10.4	7.6	4.0	1.7	1.5	1.5	60.3	7	-73624
SFC WND 4-10 KTS AND TMP 33-89 DEG F AND NO PRECIP.	16 LST	6.8	11.1	9.4	7.4	7.3	5.9	2.9	3.3	8.2	11.1	12.2	12.2	97.8	7	-73624
	22 LST	3.3	7.0	14.4	13.1	11.3	14.6	12.2	14.6	13.5	11.8	9.5	9.3	136.6	7	-73624
	04 LST	4.1	5.3	9.8	9.2	12.5	14.6	13.2	16.1	10.3	9.1	8.4	6.0	118.6	7	-73624
	10 LST	4.1	6.2	7.0	6.0	5.8	7.1	6.5	6.6	6.6	6.3	5.7	6.8	74.7	7	-73624
SKY COVER LES 3/10 AND VSBY = GTR 3 MI	16 LST	2.8	5.3	5.1	8.6	8.6	10.7	23.0	16.6	15.6	11.0	5.0	3.0	115.3	7	-73624
	22 LST	6.0	6.4	10.9	15.3	14.0	16.1	25.0	22.0	19.8	16.6	8.3	5.3	165.9	7	-73624
	04 LST	6.0	6.8	8.6	12.3	11.8	12.0	22.6	18.6	20.6	15.4	6.3	5.3	146.5	7	-73624
	10 LST	3.2	3.6	6.3	8.0	9.6	10.7	22.3	17.1	17.0	11.0	3.7	2.5	115.0	7	-73624
CIG = GTR 2300 FT AND VSBY = GTR 3 MI	16 LST	25.5	25.0	30.2	30.0	31.0	30.0	31.0	31.0	29.7	30.8	28.9	29.7	346.8	7	-73624
	22 LST	23.5	24.0	30.1	29.8	31.0	30.0	31.0	31.0	29.9	30.7	24.3	24.8	340.1	7	-73624
	04 LST	23.2	23.0	28.6	29.8	31.0	29.9	31.0	31.0	30.0	30.4	23.7	22.7	334.3	7	-73624
	10 LST	22.7	24.5	29.1	30.0	30.8	30.0	31.0	31.0	29.9	29.9	24.1	22.6	333.6	7	-73624
CIG = GTR 6000 FT AND VSBY = GTR 3 MI	16 LST	16.3	17.7	24.0	27.8	29.1	28.6	30.4	30.7	28.4	27.3	20.6	16.1	297.0	7	-73624
	22 LST	14.1	18.2	25.9	28.0	29.1	29.0	30.8	30.8	29.1	28.0	20.0	17.0	300.0	7	-73624
	04 LST	14.7	16.9	24.1	27.8	29.6	27.1	29.9	29.9	28.7	27.1	19.0	14.1	288.9	7	-73624
	10 LST	14.0	16.5	23.7	26.8	29.6	28.6	30.3	30.4	27.7	25.4	17.1	13.7	283.8	7	-73624
CIG = GTR 10000 FT AND VSBY = GTR 3 MI	16 LST	12.6	16.2	19.2	24.2	26.8	26.1	30.0	29.3	26.7	23.8	17.3	13.3	265.5	7	-73624
	22 LST	12.0	14.6	20.6	24.8	26.5	23.3	30.7	29.7	26.7	25.9	15.4	13.1	265.3	7	-73624
	04 LST	11.3	13.9	19.3	23.5	26.5	24.7	29.0	27.8	27.0	24.7	14.7	12.0	254.4	7	-73624
	10 LST	11.0	13.9	19.0	24.7	27.7	25.8	29.5	28.7	26.6	23.3	14.1	11.8	256.1	7	-73624

BEND MUNICIPAL, OREGON

STA NO. 75076 (IN AREA NUMBER 08)

LATITUDE 4405N

LONGITUDE 12112W

ELEVATION(FT) 03453

PARAMETER DESCRIPTION	JAN	FEB	MAR	APR	MAY	JUN	JUL	AUG	SEP	OCT	NOV	DEC	ANN	PDR (YRS)	NO. OBS
ABS MAX TMP (F)	66	76	83	90	93	100	104	100	98	91	77	69	104	57	-113
MEAN MAX TMP (F)	40	45	51	59	66	73	84	82	74	64	51	42	61	57	-113
MEAN MIN TMP (F)	20	24	26	30	35	40	45	44	38	32	27	23	32	57	-113
ABS MIN TMP (F)	-26	-26	-13	8	11	22	27	25	12	10	-14	-23	-26	57	-113
MEAN NO DYS TMP = OR GTR 90(F)	0.0	0.0	0.0	0.0	0.3	0.3	7.0	3.0	1.0	0.0	0.0	0.0	11.6	10	-113
MEAN NO DYS TMP = OR LES 32(F)	27.0	24.0	28.0	22.0	13.0	6.0	2.0	2.0	9.0	19.0	22.0	27.0	201.0	10	-113
MEAN NO DYS TMP = OR LES 0(F)	2.1	0.7	0.1	0.0	0.0	0.0	0.0	0.0	0.0	0.0	0.3	0.2	3.4	13	-75077
MEAN DEW PT TMP (F)	23	25	25	28	35	40	41	41	37	34	27	26	32	13	-75077
MEAN REL HUM (PCT)	73	69	63	56	59	54	44	49	50	63	69	74	60	13	-75077
MEAN PRESS ALT (FT)	3336	3350	3366	3350	3357	3358	3348	3350	3367	3360	3331	3328	3350	0	-30
MEAN PRECIP (IN)	1.81	1.34	0.94	0.72	1.13	1.09	0.48	0.39	0.32	0.79	1.58	1.75	12.5	57	-113
MEAN SNOW FALL (IN)	11.5	6.8	4.3	1.1	0.3	0.0	0.0	0.0	0.0	0.4	3.0	8.7	36.1	56	-113
MEAN NO DYS PRCP = OR GTR 0.1 IN	4.3	3.4	2.6	2.1	3.1	2.6	1.3	1.2	1.6	2.0	3.1	4.2	31.5	57	-29
MEAN NO DYS SNFL = OR GTR 1.5 IN	2.5	1.5	0.9	0.2	0.1	0.0	0.0	0.0	0.0	0.1	0.6	1.9	7.8	56	-29
MEAN NO DYS W/DCUR VSBY LES 1/2 MI	3.3	2.0	0.6	0.1	0.2	0.1	0.1	0.1	0.0	1.1	3.0	3.6	14.2	13	-75077
MEAN NO DYS TSTMS	0.0	0.0	0.1	0.8	2.1	1.9	2.0	2.1	1.1	0.3	0.0	0.0	10.4	13	-75077
P FREQ WND SPD = OR GTR 17 KTS	5.4	4.4	4.5	3.6	1.9	1.0	0.6	0.4	1.3	1.9	3.3	4.4	2.9	13	-75077
P FREQ WND SPD = OR GTR 28 KTS	0.3	0.2	0.2	0.1	0.0	0.0	0.0	0.0	0.0	0.0	0.3	0.2	0.1	13	-75077
P FREQ LES 5000 FT A/D LES 5 MI	25.6	22.2	21.7	10.2	13.7	6.9	1.2	2.7	4.9	10.9	19.4	24.3	13.6	13	-75077
P FREQ LES 1500 FT A/D LES 3 MI															
FOR 00-02 LST	13.1	9.0	6.3	0.7	1.0	0.1	0.0	0.4	0.3	1.7	9.3	12.2	4.5	13	-75077
03-05 LST	13.0	9.2	4.9	1.4	1.6	0.3	0.0	0.4	0.6	2.7	9.3	12.5	4.7	13	-75077
06-08 LST	12.7	8.2	4.6	0.6	2.2	0.1	0.3	0.5	0.4	3.7	9.5	12.6	4.6	13	-75077
09-11 LST	9.2	6.2	3.5	0.6	1.8	0.3	0.1	0.4	0.6	3.0	7.7	10.4	3.7	13	-75077
12-14 LST	7.3	5.3	3.0	0.4	0.9	0.1	0.0	0.3	0.3	1.6	3.1	7.7	2.7	13	-75077
15-17 LST	7.5	5.4	3.1	0.4	0.7	0.0	0.1	0.1	0.2	1.0	3.4	7.7	2.6	13	-75077
18-20 LST	9.1	6.8	4.9	0.6	0.3	0.0	0.0	0.1	0.2	0.9	8.0	10.1	3.4	13	-75077
21-23 LST	12.5	8.4	5.7	0.9	0.9	0.0	0.0	0.1	0.3	1.4	9.1	11.9	4.2	13	-75077
P FREQ LES 300 FT A/D LES 1 MI															
FOR 00-02 LST	5.9	3.5	1.3	0.2	0.0	0.1	0.0	0.0	0.0	0.9	4.3	5.5	1.8	13	-75077
03-05 LST	6.0	3.7	1.4	0.6	0.2	0.1	0.0	0.3	0.1	1.3	4.2	5.0	1.9	13	-75077
06-08 LST	5.7	3.6	1.3	0.1	0.4	0.0	0.0	0.2	0.1	1.5	3.8	4.8	1.8	13	-75077
09-11 LST	2.6	2.0	0.4	0.0	0.0	0.0	0.0	0.0	0.0	0.7	2.1	3.5	0.9	13	-75077
12-14 LST	1.7	1.4	0.4	0.0	0.0	0.0	0.0	0.0	0.0	0.4	0.9	2.3	0.6	13	-75077
15-17 LST	1.7	1.2	0.6	0.1	0.0	0.0	0.1	0.0	0.0	0.2	1.9	3.3	0.8	13	-75077
18-20 LST	2.6	3.1	0.4	0.1	0.2	0.0	0.0	0.0	0.0	0.1	3.4	5.0	1.2	13	-75077
21-23 LST	4.2	3.3	0.7	0.3	0.1	0.0	0.0	0.0	0.0	0.4	4.4	6.1	1.6	13	-75077

BEND MUNICIPAL, OREGON

MEAN NUMBER OF DAYS

PARAMETER DESCRIPTION		JAN	FEB	MAR	APR	MAY	JUN	JUL	AUG	SEP	OCT	NOV	DEC	ANN	PDR (YRS)	NO. OBS
CIG = GTR 1000 FT AND VSBY = GTR 3 MI	16 LST	29.1	26.7	30.2	29.9	30.7	30.0	31.0	31.0	29.9	30.8	28.7	28.9	356.9	13	-75077
	22 LST	27.4	25.8	29.6	29.7	30.8	30.0	31.0	31.0	30.0	30.7	27.3	27.7	331.2	13	-75077
	04 LST	27.3	25.7	29.6	29.7	30.6	30.0	31.0	30.9	30.0	30.2	27.3	27.5	349.8	13	-75077
	10 LST	28.5	26.7	30.3	30.0	30.7	29.9	31.0	30.9	30.0	30.2	27.9	28.2	354.3	13	-75077
CIG = GTR 2000 FT AND VSBY = GTR 3 MI W/SFC WND LES 10 KTS	16 LST	19.6	15.8	13.8	13.3	12.6	12.7	15.0	15.6	15.9	19.4	20.2	20.4	194.3	13	-75077
	22 LST	19.7	20.0	24.4	26.3	28.4	28.4	30.2	30.3	28.1	28.1	21.2	21.6	306.7	13	-75077
	04 LST	19.8	18.9	24.6	27.2	29.3	29.4	30.7	30.5	28.2	26.5	21.2	20.8	307.1	13	-75077
	10 LST	17.5	16.0	17.1	21.3	24.1	25.8	29.1	28.6	25.1	22.7	18.9	17.8	244.0	13	-75077
SFC WND = GTR 17 KTS AND NO PRECIP.	16 LST	1.8	1.8	2.9	2.9	2.4	1.2	0.7	0.7	0.6	1.0	2.0	1.7	19.7	13	-75077
	22 LST	1.3	0.4	0.6	0.2	0.0	0.1	0.0	0.0	0.0	0.2	1.0	1.0	4.8	13	-75077
	04 LST	1.3	0.5	0.7	0.2	0.0	0.0	0.0	0.0	0.0	0.1	1.6	0.5	4.9	13	-75077
	10 LST	2.2	2.3	2.7	2.0	0.4	0.1	0.1	0.0	0.7	0.9	1.9	1.3	14.8	13	-75077
SFC WND 4-10 KTS AND TMP 33-89 DEG F AND NO PRECIP.	16 LST	11.4	12.3	14.1	15.9	16.9	16.5	14.4	16.8	19.3	19.4	15.0	11.7	183.9	13	-75077
	22 LST	6.6	8.2	8.6	11.4	15.7	16.1	16.6	14.8	13.5	11.8	9.3	7.4	140.0	13	-75077
	04 LST	5.9	6.0	5.8	8.7	11.7	12.5	15.2	15.7	16.2	11.3	7.6	7.3	124.1	13	-75077
	10 LST	8.3	10.5	12.5	16.9	19.5	20.8	21.6	20.6	14.9	16.2	12.1	10.6	184.5	13	-75077
SKY COVER LES 3/10 AND VSBY = GTR 3 MI	16 LST	4.7	3.9	4.2	7.0	6.7	11.6	20.9	17.1	15.0	12.3	7.2	4.6	115.2	13	-75077
	22 LST	8.3	7.7	11.4	13.7	14.1	16.1	26.0	23.3	20.4	15.9	10.5	8.7	176.1	13	-75077
	04 LST	8.6	8.8	11.0	12.8	11.4	15.2	25.2	23.1	20.3	16.3	10.4	8.4	171.5	13	-75077
	10 LST	4.3	3.3	5.8	8.2	8.6	13.7	24.6	20.2	16.6	11.7	8.1	5.3	132.4	13	-75077
CIG = GTR 2500 FT AND VSBY = GTR 3 MI	16 LST	28.2	25.7	29.1	29.6	30.6	30.0	30.9	31.0	29.9	30.3	27.8	27.6	350.7	13	-75077
	22 LST	26.4	25.1	28.7	29.3	30.6	29.7	30.9	31.0	29.7	30.4	26.3	26.7	344.8	13	-75077
	04 LST	26.6	24.7	28.7	29.6	30.1	29.7	31.0	30.7	29.8	30.2	26.4	26.2	343.7	13	-75077
	10 LST	27.5	25.3	29.5	29.6	30.1	29.7	31.0	30.7	29.8	29.6	27.2	27.1	347.1	13	-75077
CIG = GTR 6000 FT AND VSBY = GTR 3 MI	16 LST	22.1	20.4	21.0	24.3	25.5	26.8	30.7	29.5	28.4	26.3	23.4	21.4	299.8	13	-75077
	22 LST	20.3	19.7	23.8	26.6	26.5	27.5	30.7	30.1	28.2	27.1	22.6	22.3	309.6	13	-75077
	04 LST	21.3	19.7	24.7	26.2	25.4	26.8	29.8	29.4	28.0	26.7	22.7	21.7	302.6	13	-75077
	10 LST	22.1	20.5	21.2	22.9	23.3	25.0	30.2	28.6	27.0	25.3	24.1	22.4	292.8	13	-75077
CIG = GTR 10000 FT AND VSBY = GTR 3 MI	16 LST	18.1	17.0	17.0	20.6	19.9	23.1	28.6	27.2	25.4	23.8	20.7	18.6	260.0	13	-75077
	22 LST	17.8	17.2	20.4	23.4	24.1	25.2	30.2	28.7	27.0	24.6	20.1	19.7	278.4	13	-75077
	04 LST	16.6	17.2	21.1	24.1	22.2	23.9	29.3	28.1	25.8	24.3	20.0	18.9	271.5	13	-75077
	10 LST	18.3	17.9	18.3	21.0	21.1	23.2	29.0	27.5	26.4	23.3	22.0	19.3	267.3	13	-75077

ROBERTS, OREGON

STA NO. 75077 (IN AREA NUMBER 08)

LATITUDE 4415N

LONGITUDE 12108W

ELEVATION(FT) 03077

PARAMETER DESCRIPTION	JAN	FEB	MAR	APR	MAY	JUN	JUL	AUG	SEP	OCT	NOV	DEC	ANN	PDR (YRS)	NO. OBS
ABS MAX TMP (F)	63	68	79	83	90	100	105	106	98	88	71	63	106	13	4382
MEAN MAX TMP (F)	41	46	50	60	65	74	85	81	75	63	50	44	61	13	4382
MEAN MIN TMP (F)	22	25	26	30	36	42	47	45	40	33	26	24	33	13	4382
ABS MIN TMP (F)	-27	-12	-1	14	16	24	28	25	16	12	-14	0	-27	13	4382
MEAN NO DYS TMP = OR GTR 90(F)	0.0	0.0	0.0	0.0	0.1	1.7	10.2	6.4	1.7	0.0	0.0	0.0	20.1	13	4382
MEAN NO DYS TMP = OR LES 32(F)	25.6	22.4	25.9	20.1	10.1	2.4	0.7	0.3	4.7	14.5	22.1	25.5	174.3	13	4382
MEAN NO DYS TMP = OR LES 0(F)	2.1	0.7	0.1	0.0	0.0	0.0	0.0	0.0	0.0	0.0	0.3	0.2	3.4	13	4382
MEAN DEW PT TMP (F)	23	25	25	28	35	40	41	41	37	34	27	26	32	13	105142
MEAN REL HUM (PCT)	73	69	63	56	59	54	44	49	50	63	69	74	60	13	104868
MEAN PRESS ALT (FT)	2957	2972	2990	2975	2983	2983	2975	2977	2992	2983	2953	2949	2974	0	-50
MEAN PRECIP (IN)	1.20	0.99	0.73	0.29	1.35	0.82	0.19	0.34	0.34	0.65	1.00	1.16	9.1	13	4383
MEAN SNOW FALL (IN)	7.8	3.8	3.6	0.3	0.0	0.0	0.0	0.0	0.0	0.1	2.6	4.4	22.6	13	4381
MEAN NO DYS PRCP = OR GTR 0.1 IN	3.7	3.1	2.5	0.8	4.2	2.6	0.5	1.3	1.3	2.0	2.6	3.3	27.9	13	4383
MEAN NO DYS SNFL = OR GTR 1.5 IN	2.0	0.8	0.9	0.1	0.0	0.0	0.0	0.0	0.0	0.0	0.7	0.9	5.4	13	4381
MEAN NO DYS W/OCUR VSBY LES 1/2 MI	3.3	2.0	0.6	0.1	0.2	0.1	0.1	0.1	0.0	1.1	3.0	3.6	14.2	13	4383
MEAN NO DYS TSTMS	0.0	0.0	0.1	0.8	2.1	1.9	2.0	2.1	1.1	0.3	0.0	0.0	10.4	13	4383
P FREQ WND SPD = OR GTR 17 KTS	5.4	4.4	4.5	3.6	1.9	1.0	0.6	0.4	1.3	1.9	5.3	4.4	2.9	13	105126
P FREQ WND SPD = OR GTR 28 KTS	0.3	0.2	0.2	0.1	0.0	0.0	0.0	0.0	0.0	0.0	0.3	0.2	0.1	13	105126
P FREQ LES 5000 FT A/D LES 5 MI	25.6	22.2	21.7	10.2	13.7	6.9	1.2	2.7	4.9	10.9	19.4	24.3	13.6	13	105121
P FREQ LES 1500 FT A/D LES 3 MI															
FOR 00-02 LST	13.1	9.0	6.3	0.7	1.0	0.1	0.0	0.4	0.3	1.7	9.3	12.2	4.5	13	13139
03-05 LST	13.0	9.2	4.9	1.4	1.6	0.5	0.0	0.4	0.6	2.7	9.3	12.5	4.7	13	13146
06-08 LST	12.7	8.2	4.6	0.6	2.2	0.1	0.3	0.5	0.4	3.7	9.5	12.6	4.6	13	13146
09-11 LST	9.2	6.2	3.5	0.6	1.8	0.3	0.1	0.4	0.6	3.0	7.7	10.4	3.7	13	13144
12-14 LST	7.3	5.3	3.0	0.4	0.9	0.1	0.0	0.3	0.5	1.6	5.1	7.7	2.7	13	13146
15-17 LST	7.5	5.4	3.1	0.4	0.7	0.0	0.1	0.1	0.2	1.0	5.4	7.7	2.6	13	13143
18-20 LST	9.1	6.8	4.9	0.6	0.3	0.0	0.0	0.1	0.2	0.9	6.0	10.1	3.4	13	13138
21-23 LST	12.5	8.4	5.7	0.9	0.9	0.0	0.0	0.1	0.3	1.4	9.1	11.3	4.2	13	13137
P FREQ LES 300 FT A/D LES 1 MI															
FOR 00-02 LST	5.9	3.5	1.3	0.2	0.0	0.1	0.0	0.0	0.0	0.9	4.3	5.5	1.8	13	13139
03-05 LST	6.0	3.7	1.4	0.6	0.2	0.1	0.0	0.3	0.1	1.5	4.2	5.0	1.9	13	13146
06-08 LST	5.7	3.6	1.3	0.1	0.4	0.0	0.0	0.2	0.1	1.5	3.8	4.8	1.8	13	13146
09-11 LST	2.6	2.0	0.4	0.0	0.0	0.0	0.0	0.0	0.0	0.7	2.1	3.5	0.9	13	13144
12-14 LST	1.7	1.4	0.4	0.0	0.0	0.0	0.0	0.0	0.0	0.4	0.9	2.3	0.6	13	13146
15-17 LST	1.7	1.2	0.6	0.1	0.0	0.0	0.1	0.0	0.0	0.2	1.9	3.3	0.8	13	13143
18-20 LST	2.6	3.1	0.4	0.1	0.2	0.0	0.0	0.0	0.0	0.1	3.4	5.0	1.2	13	13138
21-23 LST	4.2	3.3	0.7	0.3	0.1	0.0	0.0	0.0	0.0	0.4	4.4	6.1	1.6	13	13137

ROBERTS, OREGON

MEAN NUMBER OF DAYS

PARAMETER DESCRIPTION		JAN	FEB	MAR	APR	MAY	JUN	JUL	AUG	SEP	OCT	NOV	DEC	ANN	PDR (YRS)	NO. OBS
CIG = GTR 1000 FT AND VSBY = GTR 3 MI	16 LST	29.1	26.7	30.2	29.9	30.7	30.0	31.0	31.0	29.9	30.8	28.7	28.9	336.9	13	4383
	22 LST	27.4	25.8	29.6	29.7	30.8	30.0	31.0	31.0	30.0	30.7	27.5	27.7	351.2	13	4383
	04 LST	27.3	25.7	29.6	29.7	30.6	30.0	31.0	30.9	30.0	30.2	27.3	27.5	349.8	13	4382
	10 LST	28.5	26.7	30.3	30.0	30.7	29.9	31.0	30.9	30.0	30.2	27.9	28.2	354.3	13	4383
CIG = GTR 2000 FT AND VSBY = GTR 3 MI W/SFC WND LES 10 KTS	16 LST	19.6	19.8	13.8	13.3	12.6	12.7	15.0	15.6	15.9	19.4	20.2	20.4	194.3	13	4383
	22 LST	19.7	20.0	24.4	26.3	28.4	28.4	30.2	30.3	28.1	28.1	21.2	21.6	306.7	13	4382
	04 LST	19.8	18.9	24.6	27.2	29.3	29.4	30.7	30.5	28.2	26.5	21.2	20.8	307.1	13	4381
	10 LST	17.5	16.0	17.1	21.3	24.1	25.8	29.1	28.6	25.1	22.7	18.9	17.8	264.0	13	4383
SFC WND = GTR 17 KTS AND NO PRECIP.	16 LST	1.8	1.8	2.9	2.9	2.4	1.2	0.7	0.7	0.6	1.0	2.0	1.7	19.7	13	4388
	22 LST	1.3	0.4	0.6	0.2	0.0	0.1	0.0	0.0	0.0	0.2	1.0	1.0	4.8	13	4292
	04 LST	1.3	0.5	0.7	0.2	0.0	0.0	0.0	0.0	0.0	0.1	1.6	0.5	4.9	13	4277
	10 LST	2.2	2.3	2.7	2.0	0.4	0.1	0.1	0.0	0.7	0.9	1.9	1.3	14.8	13	4313
SFC WND 4-10 KTS AND TMP 33-89 DEG F AND NO PRECIP.	16 LST	11.4	12.3	14.1	15.9	16.9	16.5	14.4	16.8	15.5	19.4	15.0	11.7	183.9	13	4297
	22 LST	6.6	8.2	8.6	11.4	15.7	16.1	16.6	14.8	13.5	11.8	9.3	7.4	140.0	13	4281
	04 LST	5.9	6.0	5.8	8.7	11.7	12.5	15.2	13.7	16.2	11.5	7.6	7.3	124.1	13	4286
	10 LST	8.3	10.5	12.5	16.9	19.3	20.8	21.6	20.6	14.9	16.2	12.1	10.6	184.3	13	4302
SKY COVER LES 3/10 AND VSBY = GTR 3 MI	16 LST	4.7	3.9	4.2	7.0	6.7	11.6	20.9	17.1	15.0	12.3	7.2	4.6	115.2	13	4383
	22 LST	8.3	7.7	11.4	13.7	14.1	16.1	26.0	23.3	20.4	15.9	10.5	8.7	176.1	13	4383
	04 LST	8.6	8.8	11.0	12.8	11.4	15.2	25.2	23.1	20.3	16.3	10.4	8.4	171.3	13	4383
	10 LST	4.3	5.3	5.8	8.2	8.6	13.7	24.6	20.2	16.6	11.7	8.1	5.3	132.4	13	4383
CIG = GTR 2500 FT AND VSBY = GTR 3 MI	16 LST	28.2	25.7	29.1	29.6	30.6	30.0	30.9	31.0	29.9	30.3	27.8	27.6	350.7	13	4383
	22 LST	26.4	25.1	28.7	29.3	30.6	29.7	30.9	31.0	29.7	30.4	26.3	26.7	344.8	13	4383
	04 LST	26.6	24.7	28.7	29.6	30.1	29.7	31.0	30.7	29.8	30.2	26.4	26.2	343.7	13	4382
	10 LST	27.5	25.3	29.5	29.6	30.1	29.7	31.0	30.7	29.8	29.6	27.2	27.1	347.1	13	4383
CIG = GTR 6000 FT AND VSBY = GTR 3 MI	16 LST	22.1	20.4	21.0	24.3	25.5	26.8	30.7	29.5	28.4	26.3	23.4	21.4	299.8	13	4383
	22 LST	20.5	19.7	23.8	26.6	26.5	27.5	30.7	30.1	28.2	27.1	22.6	22.3	305.6	13	4383
	04 LST	21.5	19.7	24.7	26.2	23.4	26.8	29.8	29.4	28.0	26.7	22.7	21.7	302.6	13	4382
	10 LST	22.1	20.5	21.2	22.9	23.3	25.0	30.2	28.6	27.0	25.5	24.1	22.4	292.8	13	4383
CIG = GTR 10000 FT AND VSBY = GTR 3 MI	16 LST	18.1	17.0	17.0	20.6	19.9	23.1	28.6	27.2	25.4	23.8	20.7	18.6	260.0	13	4383
	22 LST	17.8	17.2	20.4	23.4	24.1	25.2	30.2	28.7	27.0	24.6	20.1	19.7	278.4	13	4383
	04 LST	16.6	17.2	21.1	24.1	22.2	23.9	29.3	28.1	25.8	24.3	20.0	18.9	271.5	13	4382
	10 LST	18.3	17.9	18.3	21.0	21.1	23.2	29.0	27.5	26.4	23.3	22.0	19.3	267.3	13	4383

KLAMATH FALLS/KINGSLEY AFB, OREGON

STA NO. 75108 (IN AREA NUMBER 08)

LATITUDE 4209N

LONGITUDE 12144W

ELEVATION(FT) 04092

PARAMETER DESCRIPTION	JAN	FEB	MAR	APR	MAY	JUN	JUL	AUG	SEP	OCT	NOV	DEC	ANN	PDR (YRS)	NO. OBS
ABS MAX TMP (F)	99	88	77	85	94	100	105	102	103	92	74	63	105	64	-613
MEAN MAX TMP (F)	37	43	50	60	67	75	85	84	76	63	49	39	61	64	-113
MEAN MIN TMP (F)	21	24	28	33	39	45	52	50	43	36	29	23	35	63	-113
ABS MIN TMP (F)	-25	-10	-3	14	19	25	28	28	23	14	2	-16	-25	64	-613
MEAN NO DYS TMP = OR GTR 90(F)	0.0	0.0	0.0	0.0	0.0	1.5	4.7	2.7	0.3	0.0	0.0	0.0	9.2	7	2191
MEAN NO DYS TMP = OR LES 32(F)	28.3	23.9	25.1	19.5	9.6	1.1	0.0	0.3	2.3	11.7	23.5	26.8	172.1	7	2191
MEAN NO DYS TMP = OR LES 0(F)	1.6	0.0	0.0	0.0	0.0	0.0	0.0	0.0	0.0	0.0	0.0	0.0	1.6	7	2191
MEAN DEW PT TMP (F)	21	26	26	29	34	41	43	43	38	35	28	25	32	7	52454
MEAN REL HUM (PCT)	77	75	66	62	60	54	47	53	53	65	74	80	64	7	52445
MEAN PRESS ALT (FT)	3908	3946	3990	4004	4045	4060	4058	4054	4044	3988	3919	3887	3992	0	-50
MEAN PRECIP (IN)	2.05	1.49	1.21	0.84	1.00	0.84	0.30	0.28	0.98	1.06	1.72	1.98	13.3	66	-113
MEAN SNOW FALL (IN)	14.6	7.4	4.5	1.4	0.3	0.0	0.0	0.0	0.0	0.2	3.3	9.3	41.0	62	-113
MEAN NO DYS PNCP = OR GTR 0.1 IN	4.7	3.7	3.3	2.4	2.8	2.1	1.0	0.9	1.7	2.4	3.3	4.6	32.9	66	-29
MEAN NO DYS SNFL = OR GTR 1.5 IN	2.0	1.0	1.8	0.2	0.0	0.0	0.0	0.0	0.0	0.2	1.0	1.2	7.4	6	1827
MEAN NO DYS W/OCUR VSBY LES 1/2 MI	7.2	2.6	1.3	1.1	0.7	0.2	0.2	0.5	1.0	2.4	3.2	5.5	26.3	7	2191
MEAN NO DYS TSTMS	0.0	0.0	0.0	0.8	1.3	3.5	2.1	2.7	1.0	0.0	0.0	0.0	11.4	7	2191
P FREQ WND SPD = OR GTR 17 KTS	2.0	3.0	3.1	1.8	2.1	0.1	0.0	0.2	1.3	0.9	1.5	1.6	1.5	7	52581
P FREQ WND SPD = OR GTR 28 KTS	0.1	0.2	0.1	0.0	0.1	0.0	0.0	0.0	0.1	0.0	0.0	0.0	0.1	7	52581
P FREQ LES 3000 FT A/D LES 5 MI	97.3	30.3	31.7	25.5	21.6	11.4	2.2	3.7	6.6	17.1	31.4	34.4	21.1	7	52581
P FREQ LES 1500 FT A/D LES 3 MI															
FOR 00-02 LST	16.3	7.1	2.3	2.8	1.4	0.4	0.0	0.0	0.0	2.0	5.2	10.2	4.0	7	6570
03-05 LST	21.3	8.0	4.1	2.4	2.7	1.5	0.5	1.6	0.6	5.6	6.1	11.8	5.5	7	6573
06-08 LST	21.5	10.8	6.5	3.9	1.8	0.7	0.0	1.1	2.2	8.1	9.8	17.0	7.0	7	6573
09-11 LST	20.1	8.2	4.5	3.3	1.4	0.0	0.0	0.2	0.4	2.0	8.9	16.7	5.5	7	6573
12-14 LST	12.9	5.3	3.9	1.5	0.7	0.0	0.0	0.0	0.2	0.9	3.7	10.9	3.4	7	6573
15-17 LST	8.6	3.3	3.0	2.0	0.4	0.0	0.0	0.0	0.0	0.7	3.9	7.7	2.6	7	6573
18-20 LST	10.9	2.4	5.4	2.4	0.5	0.0	0.0	0.0	0.0	0.5	4.6	8.1	2.9	7	6573
21-23 LST	13.6	4.9	2.2	2.8	0.4	0.0	0.0	0.0	0.0	0.9	4.4	10.4	3.3	7	6573
P FREQ LES 300 FT A/D LES 1 MI															
FOR 00-02 LST	10.1	3.9	0.5	0.9	0.5	0.2	0.0	0.0	0.0	0.9	1.9	4.5	2.0	7	6570
03-05 LST	14.7	4.7	1.1	1.7	0.9	0.6	0.2	0.4	0.2	3.4	3.0	5.0	3.0	7	6573
06-08 LST	15.4	6.1	2.7	1.1	0.5	0.4	0.0	1.1	1.9	5.7	6.3	9.9	4.3	7	6573
09-11 LST	12.2	3.1	1.3	0.4	0.0	0.0	0.0	0.0	0.0	0.5	4.3	8.8	2.6	7	6573
12-14 LST	4.8	0.2	0.5	0.2	0.0	0.0	0.0	0.0	0.0	0.5	1.5	4.1	1.0	7	6573
15-17 LST	3.9	0.4	1.3	0.0	0.2	0.0	0.0	0.0	0.0	0.2	1.9	3.9	1.0	7	6573
18-20 LST	4.5	0.4	1.1	0.9	0.2	0.0	0.0	0.0	0.0	0.0	1.5	3.6	1.0	7	6573
21-23 LST	7.5	1.4	0.0	0.0	0.0	0.0	0.0	0.0	0.0	0.4	1.1	3.0	1.1	7	6573

KLAMATH FALLS/KINGSLEY AFB, OREGON

MEAN NUMBER OF DAYS

PARAMETER DESCRIPTION		JAN	FEB	MAR	APR	MAY	JUN	JUL	AUG	SEP	OCT	NOV	DEC	ANN	PDR (YRS)	NO. OBS
CIG = GTR 1000 FT AND VSBY = GTR 3 MI	16 LST	28.6	27.7	29.8	29.2	31.0	30.0	31.0	31.0	30.0	30.8	28.8	29.1	337.0	7	2191
	22 LST	27.0	26.8	30.8	29.5	31.0	30.0	31.0	31.0	30.0	30.8	29.2	28.5	359.6	7	2191
	04 LST	24.3	26.2	30.2	29.5	30.7	29.5	30.8	30.5	30.0	29.6	28.5	28.1	347.9	7	2191
	10 LST	24.5	26.3	29.6	29.3	31.0	30.0	31.0	30.8	29.8	30.7	27.7	26.3	347.0	7	2191
CIG = GTR 2000 FT AND VSBY = GTR 3 MI W/SFC WND LFS 10 KTS	16 LST	23.7	19.7	16.5	13.0	15.0	19.3	22.8	23.1	20.5	22.2	24.2	24.3	244.3	7	2191
	22 LST	23.3	22.9	26.2	24.7	27.8	29.6	30.5	30.8	29.0	29.5	25.0	24.8	324.1	7	2191
	04 LST	22.7	22.2	25.6	26.8	28.5	29.3	30.8	30.1	28.8	28.3	25.5	24.1	322.7	7	2191
	10 LST	20.8	19.6	21.1	21.5	24.3	27.7	30.0	29.6	26.8	26.0	22.7	21.6	291.7	7	2191
SFC WND = GTR 17 KTS AND NO PRECIP.	16 LST	1.2	1.0	2.6	0.3	2.5	0.2	0.0	0.3	0.8	0.7	0.9	0.5	11.0	7	2139
	22 LST	0.3	0.7	0.2	0.0	0.0	0.0	0.0	0.0	0.0	0.2	0.3	0.0	1.7	7	2149
	04 LST	0.2	0.2	0.3	0.0	0.0	0.0	0.0	0.0	0.0	0.2	0.0	0.5	1.4	7	2145
	10 LST	0.3	0.7	1.5	0.7	0.8	0.0	0.0	0.0	0.5	0.3	0.3	0.3	5.4	7	2143
SFC WND 4-10 KTS AND TMP 33-89 DEG F AND NO PRECIP.	16 LST	7.9	10.0	16.6	14.6	14.9	17.5	17.3	18.2	15.6	16.5	14.1	8.1	171.3	7	2139
	22 LST	4.3	4.4	6.4	11.0	12.4	10.7	10.0	7.3	8.5	7.7	7.0	4.9	94.6	7	2149
	04 LST	3.2	3.8	4.8	4.1	5.9	3.5	2.7	2.2	5.0	5.1	3.6	2.8	46.7	7	2145
	10 LST	4.6	6.4	11.8	12.5	13.3	11.7	9.3	8.3	10.1	12.3	10.2	4.3	114.8	7	2143
SKY COVER LES 3/10 AND VSBY = GTR 3 MI	16 LST	7.7	9.9	5.1	5.2	5.6	12.0	20.6	18.6	15.5	12.0	6.2	6.8	121.2	7	2191
	22 LST	10.1	10.7	11.2	11.3	13.6	18.8	24.3	23.6	22.8	18.0	10.0	12.0	186.4	7	2191
	04 LST	10.1	9.7	11.2	13.1	13.6	18.2	23.5	24.1	23.2	17.5	10.8	12.0	189.0	7	2190
	10 LST	7.3	6.2	6.5	6.7	7.2	16.3	23.8	19.4	17.6	14.1	6.7	6.5	138.3	7	2191
CIG = GTR 2500 FT AND VSBY = GTR 3 MI	16 LST	26.3	25.7	27.8	27.7	31.0	29.6	31.0	31.0	30.0	30.2	26.8	25.3	342.4	7	2191
	22 LST	24.5	25.8	28.6	28.5	30.3	30.0	31.0	31.0	30.0	30.5	26.3	25.8	342.3	7	2191
	04 LST	23.2	23.7	27.5	28.5	29.6	28.8	30.8	30.5	29.8	28.3	26.8	24.5	332.0	7	2191
	10 LST	23.3	23.9	28.3	27.7	29.5	29.3	31.0	30.5	29.5	29.3	24.7	23.7	330.7	7	2191
CIG = GTR 6000 FT AND VSBY = GTR 3 MI	16 LST	19.7	18.9	18.8	19.5	21.1	24.2	29.1	29.3	27.7	26.0	20.5	20.3	275.1	7	2191
	22 LST	19.0	20.6	22.0	23.2	25.1	26.6	30.0	30.0	28.5	26.5	19.7	21.0	252.2	7	2191
	04 LST	17.6	18.1	20.0	22.7	25.3	26.2	29.8	29.6	27.5	25.1	19.8	19.3	241.0	7	2191
	10 LST	18.8	18.1	19.8	19.3	22.2	26.0	30.2	28.8	27.5	25.5	19.7	19.5	278.4	7	2191
CIG = GTR 10000 FT AND VSBY = GTR 3 MI	16 LST	17.8	16.1	17.0	17.6	19.0	23.2	28.3	28.5	26.6	24.0	18.0	18.7	254.8	7	2191
	22 LST	17.5	18.3	19.8	20.5	23.5	25.0	28.8	28.5	27.0	24.5	17.5	20.6	271.5	7	2191
	04 LST	15.3	16.8	18.5	20.6	23.7	25.0	28.8	27.6	26.5	23.7	17.8	18.2	262.5	7	2191
	10 LST	15.7	15.8	16.5	17.6	19.5	25.1	28.8	27.5	25.8	23.2	17.2	17.1	247.8	7	2191

REDMOND CITY/COUNTY, OREGON

STA NO. 75490 (IN AREA NUMBER 08)

LATITUDE 4440N

LONGITUDE 12109W

ELEVATION(FT) 02436

PARAMETER DESCRIPTION	JAN	FEB	MAR	APR	MAY	JUN	JUL	AUG	SEP	OCT	NOV	DEC	ANN	PDR (YRS)	NO. OBS
ABS MAX TMP (F)	70	76	81	93	98	105	112	105	101	90	80	66	112	43	-113
MEAN MAX TMP (F)	40	47	54	63	71	77	88	86	77	65	51	42	63	42	-113
MEAN MIN TMP (F)	21	24	26	29	35	41	44	42	37	30	26	22	31	42	-113
ABS MIN TMP (F)	-40	-34	-7	6	11	20	26	26	9	0	-15	-45	-45	42	-113
MEAN NO DYS TMP = DR GTR 90(F)	0.0	0.0	0.0	0.0	1.0	2.0	13.0	8.0	4.0	0.3	0.0	0.0	28.3	9	-113
MEAN NO DYS TMP = DR LES 32(F)	24.0	23.0	24.0	20.0	10.0	2.0	0.3	1.0	7.0	18.0	22.0	26.0	177.3	9	-113
MEAN NO DYS TMP = DR LES 0(F)				0.0	0.0	0.0	0.0	0.0	0.0	0.0				42	-29
MEAN DEN PT TMP (F)	23	27	27	31	37	42	44	44	40	35	30	26	34	0	-50
MEAN REL HUM (PCT)	76	74	64	60	59	58	50	53	57	66	74	80	64	28	-29
MEAN PRESS ALT (FT)	2308	2325	2348	2337	2349	2352	2342	2343	2354	2341	2306	2300	2334	0	-50
MEAN PRECIP (IN)	1.15	0.77	0.66	0.54	1.01	0.78	0.25	0.25	0.60	0.62	1.21	1.12	9.0	45	-113
MEAN SNOW FALL (IN)	7.2	2.9	1.4	0.1	0.0	0.0	0.0	0.0	0.0	0.1	1.3	4.1	17.1	41	-113
MEAN NO DYS PRCP = DR GTR 0.1 IN	3.1	2.3	1.9	1.5	2.8	2.0	0.8	0.8	1.7	1.8	2.6	3.0	24.3	45	-29
MEAN NO DYS SNFL = DR GTR 1.5 IN	1.6	0.7	0.3	0.0	0.0	0.0	0.0	0.0	0.0	0.0	0.3	0.9	3.8	41	-29
MEAN NO DYS W/OCUR VSBY LES 1/2 MI														0	0
MEAN NO DYS TSTMS														0	0
P FREQ WND SPD = DR GTR 17 KTS														0	0
P FREQ WND SPD = DR GTR 28 KTS														0	0
P FREQ LES 3000 FT A/D LES 5 MI														0	0
P FREQ LES 1500 FT A/D LES 3 MI														0	0
FOR 00-02 LST														0	0
03-05 LST														0	0
06-08 LST														0	0
09-11 LST														0	0
12-14 LST														0	0
15-17 LST														0	0
18-20 LST														0	0
21-23 LST														0	0
P FREQ LES 300 FT A/D LES 1 MI														0	0
FOR 00-02 LST														0	0
03-05 LST														0	0
06-08 LST														0	0
09-11 LST														0	0
12-14 LST														0	0
15-17 LST														0	0
18-20 LST														0	0
21-23 LST														0	0

REDMOND CITY/COUNTY, OREGON

MEAN NUMBER OF DAYS

PARAMETER DESCRIPTION	JAN	FEB	MAR	APR	MAY	JUN	JUL	AUG	SEP	OCT	NOV	DEC	ANN	PDR (YRS)	NO. OBS
CIG = GTR 1000 FT AND														0	0
VSBY = GTR 3 MI														0	0
														0	0
														0	0
														0	0
CIG = GTR 2000 FT AND VSBY = GTR														0	0
3 MI W/SFC WND LES 10 KTS														0	0
														0	0
														0	0
														0	0
SFC WND = GTR 17 KTS AND														0	0
NO PRECIP.														0	0
														0	0
														0	0
SFC WND 4-10 KTS AND TMP 33-89														0	0
DEG F AND NO PRECIP.														0	0
														0	0
														0	0
														0	0
SKY COVER LES 3/10 AND														0	0
VSBY = GTR 3 MI														0	0
														0	0
														0	0
														0	0
CIG = GTR 2500 FT AND														0	0
VSBY = GTR 3 MI														0	0
														0	0
														0	0
														0	0
CIG = GTR 6000 FT AND														0	0
VSBY = GTR 3 MI														0	0
														0	0
														0	0
														0	0
CIG = GTR 10000 FT AND														0	0
VSBY = GTR 3 MI														0	0
														0	0
														0	0

DATA NOT AVAILABLE

CONDON, OREGON

STA NO. 75491 (IN AREA NUMBER 08)

LATITUDE 4514N

LONGITUDE 12009W

ELEVATION(FT) 02910

PARAMETER DESCRIPTION	JAN	FEB	MAR	APR	MAY	JUN	JUL	AUG	SEP	OCT	NOV	DEC	ANN	PDR (YRS)	NO. OBS
ABS MAX TMP (F)	67	68	78	91	97	104	111	103	97	88	72	69	111	55	-113
MEAN MAX TMP (F)	36	41	50	58	66	74	84	83	73	61	48	39	59	55	-113
MEAN MIN TMP (F)	21	25	29	33	38	44	49	48	43	36	29	24	35	55	-113
ABS MIN TMP (F)	-24	-22	2	17	19	27	29	32	20	3	-13	-25	-25	55	-113
MEAN NO DYS TMP = OR GTR 90(F)	0.0	0.0	0.0	0.0	0.0	1.0	9.0	6.0	1.0	0.0	0.0	0.0	17.0	10	-113
MEAN NO DYS TMP = OR LES 32(F)	27.0	24.0	24.0	17.0	6.0	1.0	0.3	0.3	2.0	12.0	21.0	27.0	161.6	10	-113
MEAN NO DYS TMP = OR LES 0(F)			0.0	0.0	0.0	0.0	0.0	0.0	0.0	0.0				55	-29
MEAN DEW PT TMP (F)	23	27	27	31	37	42	44	45	40	35	30	26	34	0	-50
MEAN REL HUM (PCT)	81	80	65	61	61	58	49	52	56	64	74	81	65	37	-29
MEAN PRESS ALT (FT)	2773	2793	2825	2818	2835	2839	2827	2827	2831	2814	2777	2770	2811	0	-50
MEAN PRECIP (IN)	1.39	1.10	1.06	0.97	1.27	1.09	0.40	0.33	0.78	1.10	1.55	1.39	12.4	52	-113
MEAN SNOW FALL (IN)	10.9	7.3	3.5	1.0	0.1	0.0	0.0	0.0	0.1	0.2	2.4	6.3	31.8	55	-113
MEAN NO DYS PRCP = OR GTR 0.1 IN	3.5	3.0	2.9	2.7	3.4	2.6	1.2	1.0	2.0	2.4	3.0	3.5	31.2	52	-29
MEAN NO DYS SNFL = OR GTR 1.5 IN	2.4	1.6	0.7	0.2	0.0	0.0	0.0	0.0	0.0	0.0	0.5	1.4	6.8	55	-29
MEAN NO DYS W/OCUR VSBY LES 1/2 MI														0	0
MEAN NO DYS TSTMS														0	0
P FREQ WND SPD = OR GTR 17 KTS														0	0
P FREQ WND SPD = OR GTR 28 KTS														0	0
P FREQ LES 3000 FT A/D LES 5 MI														0	0
P FREQ LES 1500 FT A/D LES 3 MI														0	0
FOR 00-02 LST														0	0
03-05 LST														0	0
06-08 LST														0	0
09-11 LST														0	0
12-14 LST														0	0
15-17 LST														0	0
18-20 LST														0	0
21-23 LST														0	0
P FREQ LES 300 FT A/D LES 1 MI														0	0
FOR 00-02 LST														0	0
03-05 LST														0	0
06-08 LST														0	0
09-11 LST														0	0
12-14 LST														0	0
15-17 LST														0	0
18-20 LST														0	0
21-23 LST														0	0

CONDON, OREGON

MEAN NUMBER OF DAYS

PARAMETER DESCRIPTION	JAN	FEB	MAR	APR	MAY	JUN	JUL	AUG	SEP	OCT	NOV	DEC	ANN	PDR (YRS)	NO. OBS
CIG = GTR 1000 FT AND	16 LST													0	0
VSBY = GTR 3 MI	22 LST													0	0
	04 LST													0	0
	10 LST													0	0
CIG = GTR 2000 FT AND VSBY = GTR	16 LST													0	0
3 MI W/SFC WND LES 10 KTS	22 LST													0	0
	04 LST													0	0
	10 LST													0	0
SFC WND = GTR 17 KTS AND	16 LST													0	0
NO PRECIP.	22 LST													0	0
	04 LST													0	0
	10 LST													0	0
SFC WND 4-10 KTS AND TMP 33-89	16 LST													0	0
DEG F AND NO PRECIP.	22 LST													0	0
	04 LST													0	0
	10 LST													0	0
SKY COVER LES 3/10 AND	16 LST													0	0
VSBY = GTR 3 MI	22 LST													0	0
	04 LST													0	0
	10 LST													0	0
CIG = GTR 2500 FT AND	16 LST													0	0
VSBY = GTR 3 MI	22 LST													0	0
	04 LST													0	0
	10 LST													0	0
CIG = GTR 6000 FT AND	16 LST													0	0
VSBY = GTR 3 MI	22 LST													0	0
	04 LST													0	0
	10 LST													0	0
CIG = GTR 10000 FT AND	16 LST													0	0
VSBY = GTR 3 MI	22 LST													0	0
	04 LST													0	0
	10 LST													0	0

DATA NOT AVAILABLE

JOHN DAY, OREGON

STA NO. 75493 (IN AREA NUMBER 08)

LATITUDE 4424N

LONGITUDE 11857W

ELEVATION(FT) 03700

PARAMETER DESCRIPTION	JAN	FEB	MAR	APR	MAY	JUN	JUL	AUG	SEP	OCT	NOV	DEC	ANN	PDR (YRS)	NO. OBS
ABS MAX TMP (F)													64	0	0
MEAN MAX TMP (F)	39	42	53	63	71	79	90	89	80	68	52	42	64	0	-50
MEAN MIN TMP (F)														0	0
ABS MIN TMP (F)														0	0
MEAN NO DYS TMP = OR GTR 90(F)														0	0
MEAN NO DYS TMP = OR LES 32(F)														0	0
MEAN NO DYS TMP = OR LES 0(F)														0	0
MEAN DEW PT TMP (F)	21	24	25	28	35	39	39	36	34	31	26	23	30	0	-50
MEAN REL HUM (PCT)														0	0
MEAN PRESS ALT (FT)	3507	3542	3609	3634	3682	3692	3685	3680	3655	3594	3513	3482	3606	7	-50
MEAN PRECIP (IN)	1.35	0.92	1.08	1.31	2.36	1.37	0.41	0.68	0.81	1.10	0.93	1.31	13.6	0	-113
MEAN SNOW FALL (IN)														0	0
MEAN NO DYS PRCP = OR GTR 0.1 IN	3.5	2.6	3.0	3.5	5.4	3.1	1.2	1.8	2.0	2.4	2.2	3.4	34.1	7	-29
MEAN NO DYS SNFL = OR GTR 1.5 IN														0	0
MEAN NO DYS W/OCUR VSBY LES 1/2 MI														0	0
MEAN NO DYS YSTMS														0	0
P FREQ WND SPD = OR GTR 17 KTS														0	0
P FREQ WND SPD = OR GTR 28 KTS														0	0
P FREQ LES 3000 FT A/O LES 3 MI														0	0
P FREQ LES 1500 FT A/O LES 3 MI														0	0
FOR 00-02 LST														0	0
03-05 LST														0	0
06-08 LST														0	0
09-11 LST														0	0
12-14 LST														0	0
15-17 LST														0	0
18-20 LST														0	0
21-23 LST														0	0
P FREQ LES 300 FT A/O LES 1 MI														0	0
FOR 00-02 LST														0	0
03-05 LST														0	0
06-08 LST														0	0
09-11 LST														0	0
12-14 LST														0	0
15-17 LST														0	0
18-20 LST														0	0
21-23 LST														0	0

JOHN DAY, OREGON

MEAN NUMBER OF DAYS

PARAMETER DESCRIPTION	JAN	FEB	MAR	APR	MAY	JUN	JUL	AUG	SEP	OCT	NOV	DEC	ANN	POR (YRS)	NO. OBS
CIG = GTR 1000 FT AND														0	0
VSBY = GTR 3 MI														0	0
														0	0
														0	0
CIG = GTR 2000 FT AND VSBY = GTR														0	0
3 MI W/SFC WND LES 10 KTS														0	0
														0	0
														0	0
SFC WND = GTR 17 KTS AND														0	0
NO PRECIP.														0	0
														0	0
														0	0
SFC WND 4-10 KTS AND TMP 33-89														0	0
DEG F AND NO PRECIP.														0	0
														0	0
														0	0
SKY COVER LES 3/10 AND														0	0
VSBY = GTR 3 MI														0	0
														0	0
														0	0
CIG = GTR 2500 FT AND														0	0
VSBY = GTR 3 MI														0	0
														0	0
														0	0
CIG = GTR 6000 FT AND														0	0
VSBY = GTR 3 MI														0	0
														0	0
														0	0
CIG = GTR 10000 FT AND														0	0
VSBY = GTR 3 MI														0	0
														0	0
														0	0

DATA NOT AVAILABLE

JOSEPH MUNICIPAL, OREGON

STA NO. 75494 (IN AREA NUMBER 08)

LATITUDE 4521N

LONGITUDE 11715W

ELEVATION(FT) 04130

PARAMETER DESCRIPTION	JAN	FEB	MAR	APR	MAY	JUN	JUL	AUG	SEP	OCT	NOV	DEC	ANN	PDR (YRS)	NO. OBS
ABS MAX TMP (F)	61	65	78	91	96	101	107	102	98	90	70	63	107	28	-113
MEAN MAX TMP (F)	34	39	47	58	66	72	84	82	74	62	46	37	58	27	-113
MEAN MIN TMP (F)	13	17	23	29	35	40	42	39	35	30	22	18	29	29	-113
ABS MIN TMP (F)	-34	-36	-21	0	14	24	28	25	17	9	-22	-29	-36	29	-113
MEAN NO DYS TMP = DR GTR 90(F)	0.0	0.0	0.0	0.0	0.3	1.0	9.0	5.0	1.0	0.0	0.0	0.0	16.3	10	-113
MEAN NO DYS TMP = DR LES 32(F)	30.0	27.0	30.0	22.0	12.0	4.0	1.0	3.0	11.0	22.0	27.0	30.0	219.0	10	-113
MEAN NO DYS TMP = DR LES 0(F)				0.0	0.0	0.0	0.0	0.0	0.0	0.0				29	-29
MEAN DEW PT TMP (F)														0	0
MEAN REL HUM (PCT)														0	0
MEAN PRESS ALT (FT)	3935	3965	4040	4068	4118	4127	4116	4112	4080	4020	3940	3912	4036	0	-50
MEAN PRECIP (IN)	0.89	0.84	1.10	1.20	1.75	2.19	0.62	0.60	1.02	1.13	1.02	0.99	13.3	28	-113
MEAN SNOW FALL (IN)														0	0
MEAN NO DYS PRCP = DR GTR 0.1 IN	2.5	2.4	3.0	3.3	4.4	4.5	1.6	1.6	2.3	2.5	2.3	2.7	33.1	28	-29
MEAN NO DYS SNPL = DR GTR 1.5 IN														0	0
MEAN NO DYS W/OCUR VSBY LES 1/2 MI														0	0
MEAN NO DYS TSTMS														0	0
P FREQ WND SPD = DR GTR 17 KTS														0	0
P FREQ WND SPD = DR GTR 28 KTS														0	0
P FREQ LES 5000 FT A/D LES 5 MI														0	0
P FREQ LES 1500 FT A/D LES 3 MI														0	0
FOR 00-02 LST														0	0
03-05 LST														0	0
06-08 LST														0	0
09-11 LST														0	0
12-14 LST														0	0
15-17 LST														0	0
18-20 LST														0	0
21-23 LST														0	0
P FREQ LES 300 FT A/D LES 1 MI														0	0
FOR 00-02 LST														0	0
03-05 LST														0	0
06-08 LST														0	0
09-11 LST														0	0
12-14 LST														0	0
15-17 LST														0	0
18-20 LST														0	0
21-23 LST														0	0

JOSEPH MUNICIPAL, OREGON

MEAN NUMBER OF DAYS

PARAMETER DESCRIPTION	JAN	FEB	MAR	APR	MAY	JUN	JUL	AUG	SEP	OCT	NOV	DEC	ANN	PDR (YRS)	NO. OBS
CIG = GTR 1000 FT AND VSBY = GTR 3 MI	16 LST													0	0
	22 LST													0	0
	04 LST													0	0
	10 LST													0	0
CIG =GTR 2000 FT AND VSBY =GTR 3 MI W/SFC WND LES 10 KTS	16 LST													0	0
	22 LST													0	0
	04 LST													0	0
	10 LST													0	0
SFC WND = GTR 17 KTS AND NO PRECIP.	16 LST													0	0
	22 LST													0	0
	04 LST													0	0
	10 LST													0	0
SFC WND 4-10 KTS AND TMP 33-89 DEG F AND NU PRECIP.	16 LST													0	0
	22 LST													0	0
	04 LST													0	0
	10 LST													0	0
SKY COVER LES 3/10 AND VSBY = GTR 3 MI	16 LST													0	0
	22 LST													0	0
	04 LST													0	0
	10 LST													0	0
CIG = GTR 2500 FT AND VSBY = GTR 3 MI	16 LST													0	0
	22 LST													0	0
	04 LST													0	0
	10 LST													0	0
CIG = GTR 6000 FT AND VSBY = GTR 3 MI	16 LST													0	0
	22 LST													0	0
	04 LST													0	0
	10 LST													0	0
CIG = GTR 10000 FT AND VSBY = GTR 3 MI	16 LST													0	0
	22 LST													0	0
	04 LST													0	0
	10 LST													0	0

DATA NOT AVAILABLE

YAKIMA MUNICIPAL, WASHINGTON

STA NO. 72781 (IN AREA NUMBER 09)

LATITUDE 4634N

LONGITUDE 12032W

ELEVATION(FT) 01082

PARAMETER DESCRIPTION	JAN	FEB	MAR	APR	MAY	JUN	JUL	AUG	SEP	OCT	NOV	DEC	ANN	PDR (YRS)	NO. OBS
ABS MAX TMP (F)	64	65	80	87	98	103	105	108	97	85	70	62	108	12	4383
MEAN MAX TMP (F)	36	45	53	64	73	79	89	86	78	64	47	39	63	12	4383
MEAN MIN TMP (F)	18	25	28	34	42	49	53	51	43	35	26	24	36	12	4383
ABS MIN TMP (F)	-21	-25	-1	21	25	33	35	35	29	18	-3	-2	-25	12	4383
MEAN NO DYS TMP = DR GTR 90(F)	0.0	0.0	0.0	0.0	1.4	4.0	15.7	11.2	2.8	0.0	0.0	0.0	35.1	12	4383
MEAN NO DYS TMP = DR LES 32(F)	29.1	24.3	22.8	12.9	3.2	0.0	0.0	0.0	1.1	10.3	23.4	28.6	155.7	12	4383
MEAN NO DYS TMP = DR LES 0(F)	3.9	0.5	0.1	0.0	0.0	0.0	0.0	0.0	0.0	0.2	0.1	4.8		12	4383
MEAN DEW PT TMP (F)	21	26	27	30	37	43	46	46	42	37	29	26	34	12	105121
MEAN REL HUM (PCT)	81	74	62	51	49	49	44	49	56	68	77	83	62	12	105120
MEAN PRESS ALT (FT)	925	946	992	995	1024	1028	1019	1018	1009	978	927	914	981	0	-50
MEAN PRECIP (IN)	1.61	0.98	0.86	0.53	0.61	0.87	0.12	0.21	0.33	0.66	0.99	1.05	8.8	12	4380
MEAN SNOW FALL (IN)	11.6	3.5	2.6	0.0	0.0	0.0	0.0	0.0	0.0	0.1	2.4	5.5	25.7	12	4377
MEAN NO DYS PRCP = DR GTR 0.1 IN	5.2	3.0	2.7	1.8	1.8	2.3	0.6	0.9	1.0	2.7	3.4	3.7	29.1	12	4380
MEAN NO DYS SNFL = DR GTR 1.5 IN	3.1	0.8	0.6	0.0	0.0	0.0	0.0	0.0	0.0	0.0	0.6	1.4	6.5	12	4377
MEAN NO DYS W/OCUR VSBY LES 1/2 MI	6.1	2.0	0.4	1.5	0.8	0.0	0.0	0.0	0.1	0.4	3.2	7.4	21.9	12	4382
MEAN NO DYS TSTMS	0.0	0.1	0.1	0.3	1.7	1.9	1.6	1.1	0.7	0.1	0.0	0.0	7.6	12	4383
P FREQ WND SPD = DR GTR 17 KTS	3.5	4.4	7.3	7.7	4.8	3.0	2.0	1.5	2.6	3.6	3.5	2.6	3.9	12	105119
P FREQ WND SPD = DR GTR 28 KTS	0.4	0.4	0.4	0.5	0.2	0.1	0.1	0.0	0.2	0.1	0.3	0.3	0.3	12	105119
P FREQ LES 5000 FT A/D LES 5 MI	48.2	28.4	14.5	8.1	4.5	3.1	0.1	0.3	1.2	8.0	29.3	49.0	16.2	12	105109
P FREQ LES 1500 FT A/D LES 3 MI															
FOR 00-02 LST	26.3	12.6	3.6	1.7	0.9	0.0	0.0	0.0	0.0	0.6	11.7	32.5	7.3	12	13139
03-05 LST	29.8	15.0	4.7	7.0	2.7	0.4	0.0	0.0	0.1	1.4	15.0	34.4	9.2	12	13146
06-08 LST	33.2	18.7	6.5	5.0	2.1	0.8	0.1	0.0	0.0	2.2	17.7	38.1	10.4	12	13140
09-11 LST	31.0	17.1	4.8	1.1	0.2	0.2	0.0	0.0	0.5	1.7	16.9	36.3	9.2	12	13136
12-14 LST	24.6	11.6	3.9	0.3	0.2	0.0	0.0	0.0	0.5	1.0	11.2	31.5	7.1	12	13139
15-17 LST	20.3	10.3	2.4	0.1	0.0	0.0	0.0	0.0	0.3	0.9	11.3	29.0	6.2	12	13139
18-20 LST	20.5	11.3	2.2	0.4	0.0	0.0	0.0	0.0	0.1	1.4	12.0	29.4	6.4	12	13139
21-23 LST	25.0	9.8	2.6	0.3	0.1	0.0	0.0	0.0	0.0	1.2	12.4	30.7	6.8	12	13131
P FREQ LES 300 FT A/D LES 1 MI															
FOR 00-02 LST	7.2	3.1	0.5	0.6	0.4	0.0	0.0	0.0	0.0	0.0	4.2	10.7	2.2	12	13139
03-05 LST	8.4	4.6	0.4	4.0	1.8	0.0	0.0	0.0	0.0	0.4	5.4	13.1	3.2	12	13146
06-08 LST	10.4	5.1	1.3	2.1	1.2	0.0	0.0	0.0	0.0	1.0	5.8	14.4	3.4	12	13140
09-11 LST	6.8	3.2	0.4	0.1	0.0	0.0	0.0	0.0	0.0	0.1	3.3	9.2	1.9	12	13136
12-14 LST	2.7	0.6	0.4	0.0	0.0	0.0	0.0	0.0	0.0	0.0	0.6	6.0	0.9	12	13139
15-17 LST	3.0	0.3	0.3	0.0	0.0	0.0	0.0	0.0	0.1	0.0	0.5	5.5	0.8	12	13139
18-20 LST	3.9	0.6	0.0	0.0	0.0	0.0	0.0	0.0	0.0	0.0	2.7	6.3	1.1	12	13139
21-23 LST	5.4	2.3	0.4	0.0	0.1	0.0	0.0	0.0	0.0	0.0	3.5	8.8	1.7	12	13131

YAKIMA MUNICIPAL, WASHINGTON

MEAN NUMBER OF DAYS

PARAMETER DESCRIPTION		JAN	FEB	MAR	APR	MAY	JUN	JUL	AUG	SEP	OCT	NOV	DEC	ANN	POR (YRS)	NO. OBS
CIG = GTR 1000 FT AND VSBY = GTR 3 MI	16 LST	26.2	26.3	30.4	30.0	31.0	30.0	31.0	31.0	29.9	30.9	27.6	23.8	348.1	12	4382
	22 LST	25.0	26.3	30.7	30.0	31.0	30.0	31.0	31.0	30.0	30.8	27.2	24.1	347.1	12	4382
	04 LST	23.7	24.6	29.9	28.2	30.1	29.9	31.0	31.0	30.0	30.7	26.3	21.4	336.8	12	4382
	10 LST	22.2	23.9	29.9	29.8	31.0	30.0	31.0	31.0	29.9	30.8	26.3	21.0	336.8	12	4382
CIG = GTR 2000 FT AND VSBY = GTR 3 MI W/SFC WND LES 10 KTS	16 LST	20.0	17.8	16.7	16.4	18.9	19.3	23.3	23.0	23.4	23.3	21.7	17.8	243.6	12	4382
	22 LST	20.2	21.3	26.2	24.2	26.2	25.2	25.8	27.3	26.5	27.2	23.1	18.3	291.7	12	4382
	04 LST	18.7	21.1	23.3	24.7	26.6	27.1	26.4	27.1	25.5	27.8	23.2	16.7	290.2	12	4382
	10 LST	17.8	19.9	22.1	21.3	24.2	26.2	27.7	28.5	26.7	27.4	22.5	17.0	281.3	12	4382
SFC WND = GTR 17 KTS AND NO PRECIP.	16 LST	1.8	2.8	5.4	6.2	4.1	2.6	1.5	1.3	1.9	2.7	1.4	0.8	32.3	12	4308
	22 LST	0.7	0.7	1.3	0.8	0.3	0.3	0.1	0.2	0.3	0.6	1.1	0.5	7.1	12	4273
	04 LST	1.1	0.9	1.1	0.6	0.2	0.1	0.2	0.1	0.2	0.6	0.8	0.7	6.6	12	4264
	10 LST	1.1	1.4	2.6	3.2	1.4	0.6	0.3	0.3	0.7	1.2	1.2	0.7	14.7	12	4292
SFC WND 4-10 KTS AND TMP 33-89 DEG F AND NU PRECIP.	16 LST	6.8	10.9	13.0	13.0	14.4	15.9	10.0	13.7	15.3	15.3	12.1	8.1	148.9	12	4308
	22 LST	4.6	8.2	15.9	19.3	22.9	22.9	24.6	23.3	22.8	22.5	7.4	5.8	200.2	12	4273
	04 LST	3.4	5.8	8.7	16.0	23.5	23.4	25.4	25.0	24.2	18.3	6.3	3.2	183.2	12	4264
	10 LST	4.6	9.0	12.6	14.4	19.3	20.4	20.4	19.9	16.9	14.9	10.3	6.9	169.6	12	4292
SKY COVER LES 3/10 AND VSBY = GTR 3 MI	16 LST	4.0	4.4	5.7	7.1	7.2	9.3	20.2	18.0	14.3	9.3	6.0	3.9	109.4	12	4382
	22 LST	6.7	8.8	13.1	14.3	15.5	16.4	23.6	23.3	18.9	14.7	9.6	7.2	172.1	12	4382
	04 LST	6.3	8.2	12.3	12.8	12.1	12.8	23.1	21.7	20.2	15.2	11.2	6.9	162.8	12	4382
	10 LST	4.2	5.4	7.2	8.6	9.8	11.1	22.2	19.8	15.7	10.7	6.6	4.1	123.4	12	4382
CIG = GTR 2500 FT AND VSBY = GTR 3 MI	16 LST	22.1	23.4	29.8	29.9	31.0	30.0	31.0	31.0	29.9	29.6	25.1	20.2	333.0	12	4382
	22 LST	21.2	23.6	29.4	29.6	31.0	30.0	31.0	31.0	30.0	29.8	24.8	19.5	330.9	12	4382
	04 LST	19.7	22.5	29.0	27.8	30.0	29.9	31.0	31.0	29.7	29.8	24.2	18.4	323.0	12	4382
	10 LST	19.2	21.6	28.3	29.6	30.9	29.6	31.0	31.0	29.8	29.8	24.1	18.1	323.0	12	4382
CIG = GTR 6000 FT AND VSBY = GTR 3 MI	16 LST	16.4	20.6	24.6	27.2	27.9	28.0	30.7	30.7	29.2	27.6	21.5	17.0	301.4	12	4382
	22 LST	16.0	19.7	25.8	27.6	29.3	28.9	31.0	30.8	29.4	28.1	20.8	16.0	303.4	12	4382
	04 LST	14.3	19.1	25.6	26.1	28.2	28.3	30.8	30.7	29.3	27.3	20.6	14.6	294.9	12	4382
	10 LST	14.7	18.6	25.6	27.1	28.8	27.4	30.8	30.7	29.5	27.6	20.3	14.4	295.5	12	4382
CIG = GTR 10000 FT AND VSBY = GTR 3 MI	16 LST	13.8	18.1	21.0	22.9	23.3	23.5	29.3	28.1	27.2	24.2	19.2	15.1	265.9	12	4382
	22 LST	13.0	17.1	21.9	23.1	25.2	26.6	29.8	29.4	27.3	24.2	18.5	13.9	272.0	12	4382
	04 LST	12.1	16.4	21.3	23.2	23.6	25.7	29.6	29.0	27.0	24.9	18.3	12.7	263.8	12	4382
	10 LST	11.7	16.6	21.9	24.7	24.7	24.8	29.8	30.1	27.6	24.1	18.5	12.8	267.3	12	4382

ELLENSBURG MUNICIPAL, WASHINGTON

STA NO. 72782 (IN AREA NUMBER OR)

LATITUDE 4702N LONGITUDE 12031W ELEVATION(FT) 01766

PARAMETER DESCRIPTION	JAN	FEB	MAR	APR	MAY	JUN	JUL	AUG	SEP	OCT	NOV	DEC	ANN	POR (YRS)	NO. OBS
ABS MAX TMP (F)	60	62	74	84	94	100	103	99	97	87	66	55	103	18	-613
MEAN MAX TMP (F)	32	40	50	60	69	74	84	82	75	61	44	36	59	18	-113
MEAN MIN TMP (F)	15	22	27	34	42	49	54	53	45	36	27	22	36	18	-113
ABS MIN TMP (F)	-29	-27	-8	18	20	31	36	38	29	17	-6	-16	-29	18	-113
MEAN NO DYS TMP = DR GTR 90(F)	0.0	0.0	0.0	0.0	0.7	2.1	8.6	5.7	1.2	0.0	0.0	0.0	18.3	12	4337
MEAN NO DYS TMP = DR LES 32(F)	30.2	23.3	26.2	14.1	1.7	0.1	0.0	0.0	1.0	10.6	23.0	29.3	161.5	12	4337
MEAN NO DYS TMP = DR LES 0(F)	6.9	1.5	0.2	0.0	0.0	0.0	0.0	0.0	0.0	0.0	0.2	1.3	10.1	12	4337
MEAN DEW PT TMP (F)	15	24	27	31	38	43	46	47	43	37	32	25	34	7	57666
MEAN REL HUM (PCT)	84	83	71	58	56	57	49	54	58	72	85	88	68	7	57665
MEAN PRESS ALT (FT)	1603	1624	1675	1681	1713	1718	1710	1708	1694	1660	1605	1590	1665	0	-50
MEAN PRECIP (IN)	1.39	0.95	0.60	0.43	0.57	0.63	0.24	0.20	0.50	0.56	1.41	1.39	8.9	57	-113
MEAN SNOW FALL (IN)	15.2	6.8	2.9	0.0	0.0	0.0	0.0	0.0	0.0	0.1	4.5	10.3	39.8	12	4329
MEAN NO DYS PRCP = DR GTR 0.1 IN	3.5	2.7	1.7	1.2	1.6	1.7	0.8	0.7	1.6	1.7	2.8	3.5	23.5	57	-29
MEAN NO DYS SNFL = DR GTR 1.5 IN	3.8	1.8	0.7	0.0	0.0	0.0	0.0	0.0	0.0	0.0	1.1	2.2	9.6	12	4329
MEAN NO DYS W/OCCUR VSBY LES 1/2 MI	12.3	7.6	2.3	0.0	0.0	0.1	0.0	0.6	0.0	1.8	6.7	9.3	40.7	7	2404
MEAN NO DYS TS/TMS	0.0	0.0	0.0	0.2	1.9	2.6	2.1	2.7	0.8	0.1	0.1	0.0	10.5	12	4337
P FREQ WND SPD = DR GTR 17 KTS	4.8	12.1	19.4	28.7	38.5	40.7	42.3	35.5	19.0	11.8	6.2	6.8	22.2	7	58284
P FREQ WND SPD = DR GTR 28 KTS	1.2	2.4	5.1	7.0	8.1	6.7	7.1	3.4	2.4	1.1	0.5	0.6	3.8	7	58284
P FREQ LES 5000 FT A/D LES 5 MI	47.8	36.3	19.4	6.2	3.2	2.9	0.2	1.1	3.0	9.0	32.4	44.5	17.2	7	57691
P FREQ LES 1500 FT A/D LES 3 MI															
FOR 00-02 LST	31.5	24.7	6.5	0.2	0.0	0.0	0.0	0.0	0.6	2.0	18.4	26.5	9.2	7	7211
03-05 LST	32.1	24.7	9.5	0.7	0.2	1.0	0.0	0.8	0.3	4.3	20.8	28.7	10.3	7	7211
06-08 LST	32.4	23.5	10.2	0.9	0.4	0.5	0.0	1.1	0.5	5.8	23.2	29.3	10.7	7	7212
09-11 LST	31.0	20.9	7.5	0.0	0.2	0.0	0.0	0.2	1.0	3.1	18.4	27.3	9.1	7	7212
12-14 LST	20.8	15.6	5.6	0.0	0.0	0.0	0.0	0.0	0.2	1.4	11.0	20.7	6.3	7	7211
15-17 LST	18.5	11.6	4.3	0.2	0.0	0.0	0.0	0.0	0.0	0.8	11.0	20.2	5.6	7	7211
18-20 LST	23.0	15.2	4.5	0.4	0.2	0.0	0.0	0.0	0.0	0.9	13.0	22.7	6.7	7	7211
21-23 LST	28.9	21.1	5.0	0.2	0.2	0.0	0.0	0.0	0.2	1.5	14.9	24.7	8.1	7	7212
P FREQ LES 300 FT A/D LES 1 MI															
FOR 00-02 LST	16.3	15.2	2.5	0.0	0.0	0.0	0.0	0.0	0.0	1.2	8.9	13.1	4.8	7	7211
03-05 LST	17.0	15.6	2.7	0.0	0.2	0.3	0.0	0.8	0.0	2.8	12.1	14.4	5.5	7	7211
06-08 LST	19.2	16.2	4.3	0.2	0.0	0.0	0.0	0.8	0.2	4.1	12.9	15.6	6.1	7	7212
09-11 LST	15.8	12.6	2.2	0.0	0.0	0.0	0.0	0.2	0.0	1.5	8.7	13.1	4.5	7	7212
12-14 LST	9.7	5.7	1.3	0.0	0.0	0.0	0.0	0.0	0.0	0.0	2.7	9.1	2.4	7	7211
15-17 LST	9.1	4.5	0.5	0.0	0.0	0.0	0.0	0.0	0.0	0.0	4.3	7.4	2.2	7	7211
18-20 LST	9.5	6.7	0.4	0.0	0.0	0.0	0.0	0.0	0.0	0.0	4.9	8.2	2.5	7	7211
21-23 LST	12.9	8.9	1.4	0.0	0.0	0.0	0.0	0.0	0.0	0.3	6.0	12.5	3.5	7	7212

ELLENSBURG MUNICIPAL, WASHINGTON

MEAN NUMBER OF DAYS

PARAMETER DESCRIPTION		JAN	FEB	MAR	APR	MAY	JUN	JUL	AUG	SEP	OCT	NOV	DEC	ANN	POR (YRS)	NO. OBS
CIG = GTR 1000 FT AND VSBY = GTR 3 MI	16 LST	26.5	25.5	30.0	30.0	31.0	30.0	31.0	31.0	30.0	30.8	27.6	25.9	349.3	7	2404
	22 LST	23.3	23.0	30.3	30.0	31.0	30.0	31.0	31.0	30.0	30.8	26.4	24.7	341.5	7	2405
	04 LST	22.7	22.3	28.8	29.8	31.0	29.6	31.0	30.8	30.0	29.9	25.3	23.4	334.6	7	2404
	10 LST	22.5	22.8	28.8	30.0	31.0	30.0	31.0	31.0	29.9	30.3	25.0	23.7	336.0	7	2404
CIG = GTR 2000 FT AND VSBY = GTR 3 MI W/SFC WND LES 10 KTS	16 LST	19.7	16.2	11.8	10.5	10.5	9.7	10.4	11.6	17.1	20.1	18.7	16.6	172.9	7	2404
	22 LST	17.5	14.9	15.2	13.5	7.4	6.4	5.5	8.4	17.0	24.7	19.8	16.9	167.2	7	2405
	04 LST	16.8	15.2	18.8	17.8	14.3	12.7	15.0	15.6	23.0	23.3	20.3	16.9	209.7	7	2404
	10 LST	16.8	15.7	17.8	16.8	15.5	14.1	17.5	18.4	21.1	21.7	19.8	16.9	212.1	7	2404
SFC WND = GTR 17 KTS AND NO PRECIP.	16 LST	2.2	3.4	10.1	14.1	16.2	17.0	16.8	14.1	9.3	6.1	3.0	2.9	117.2	7	2329
	22 LST	1.1	2.4	6.3	6.5	12.4	11.7	15.2	13.5	5.5	2.5	1.9	1.7	80.7	7	2310
	04 LST	1.5	3.2	3.2	6.0	9.1	8.7	8.6	7.6	3.3	2.3	0.9	1.4	55.8	7	2320
	10 LST	1.7	5.0	7.0	8.8	11.2	11.0	9.8	7.9	5.7	5.0	2.5	2.1	77.7	7	2335
SFC WND 4-10 KTS AND TMP 33-89 DEG F AND NO PRECIP.	16 LST	2.5	6.3	8.9	8.0	7.7	6.8	5.3	6.9	8.7	9.4	11.1	4.0	85.6	7	2329
	22 LST	2.1	1.8	5.8	8.5	7.1	6.5	4.2	5.6	10.9	5.9	3.1	71.3	7	2310	
	04 LST	2.1	1.6	4.6	7.5	8.6	9.5	11.0	8.9	10.4	6.9	5.2	3.1	79.4	7	2320
	10 LST	3.8	5.0	7.0	8.4	7.7	8.8	8.6	9.5	7.3	6.0	5.9	4.5	82.5	7	2335
SKY COVER LES 3/10 AND VSBY = GTR 3 MI	16 LST	3.7	4.1	4.8	7.7	9.0	7.8	19.8	14.8	14.3	10.1	5.1	4.9	106.1	7	2404
	22 LST	7.2	6.6	12.0	15.7	17.4	15.7	24.8	20.8	20.0	15.3	8.9	6.6	171.0	7	2405
	04 LST	7.8	7.6	11.7	13.0	13.8	11.7	23.3	19.6	20.9	14.3	8.6	7.2	159.5	7	2404
	10 LST	4.8	4.8	7.7	8.0	10.1	11.4	22.3	16.0	14.9	9.0	4.7	4.4	118.1	7	2404
CIG = GTR 2500 FT AND VSBY = GTR 3 MI	16 LST	24.1	23.4	29.0	29.6	31.0	30.0	31.0	31.0	30.0	30.4	25.6	22.2	337.3	7	2404
	22 LST	20.3	20.4	28.8	29.8	30.8	29.9	31.0	31.0	30.0	30.1	23.6	20.8	326.5	7	2405
	04 LST	18.7	20.2	27.2	29.3	30.7	29.3	31.0	30.8	29.6	29.1	22.3	19.4	317.6	7	2404
	10 LST	20.0	20.9	26.8	29.6	30.8	29.9	31.0	31.0	29.4	29.4	23.1	19.9	322.0	7	2404
CIG = GTR 6000 FT AND VSBY = GTR 3 MI	16 LST	15.8	19.9	24.0	25.7	27.8	28.1	30.4	31.0	28.4	27.1	21.3	17.4	296.9	7	2404
	22 LST	16.2	16.4	24.6	27.0	29.3	28.8	30.6	30.6	28.7	28.3	19.4	15.5	295.4	7	2405
	04 LST	14.7	16.7	24.0	28.0	29.0	27.7	30.8	30.3	28.4	26.7	19.0	15.8	291.1	7	2404
	10 LST	15.0	16.7	22.7	26.3	28.5	28.0	30.7	30.3	28.7	27.0	19.6	15.9	289.4	7	2404
CIG = GTR 10000 FT AND VSBY = GTR 3 MI	16 LST	12.5	17.2	20.2	22.8	24.5	23.6	28.8	28.4	26.3	24.6	17.6	13.5	262.0	7	2404
	22 LST	13.3	14.4	20.5	24.8	27.2	25.7	30.3	28.8	27.0	25.1	16.4	13.3	266.8	7	2405
	04 LST	13.5	14.4	18.3	25.8	26.0	24.4	28.7	28.6	27.1	24.3	16.8	13.9	261.8	7	2404
	10 LST	11.0	13.6	19.8	24.0	26.3	24.0	30.0	28.6	27.7	24.0	17.1	14.0	260.1	7	2404

SPOKANE INTERNATIONAL, WASHINGTON

STA NO. 72785 (IN AREA NUMBER 08)

LATITUDE 4737N

LONGITUDE 11731W

ELEVATION(FT) 02372

PARAMETER DESCRIPTION	JAN	FEB	MAR	APR	MAY	JUN	JUL	AUG	SEP	OCT	NOV	DEC	ANN	POR (YRS)	NO. OBS
ABS MAX TMP (F)	52	61	71	84	92	97	102	108	96	80	61	54	108	12	4383
MEAN MAX TMP (F)	31	38	45	57	66	74	85	82	73	58	41	35	57	12	4383
MEAN MIN TMP (F)	20	25	29	35	43	47	56	55	47	38	28	25	38	12	4383
ABS MIN TMP (F)	-24	-22	-3	21	24	35	40	41	30	24	-11	-9	-24	12	4383
MEAN NO DYS TMP = OR GTR 90(F)	0.0	0.0	0.0	0.0	0.2	1.5	9.6	6.3	1.1	0.0	0.0	0.0	18.7	12	4383
MEAN NO DYS TMP = OR LES 32(F)	26.8	23.4	22.7	10.1	1.1	0.0	0.0	0.0	0.6	6.7	20.4	27.3	139.1	12	4383
MEAN NO DYS TMP = OR LES 0(F)	3.9	0.6	0.1	0.0	0.0	0.0	0.0	0.0	0.0	0.0	0.3	0.4	5.5	12	4383
MEAN DEW PT TMP (F)	21	25	27	31	39	43	44	43	39	37	29	26	34	12	105095
MEAN REL HUM (PCT)	83	79	70	59	59	54	42	44	51	71	80	85	65	12	105091
MEAN PRESS ALT (FT)	2210	2224	2286	2299	2330	2342	2321	2318	2303	2271	2229	2215	2279	0	-50
MEAN PRECIP (IN)	2.99	1.86	1.60	0.88	1.40	1.37	0.43	0.63	0.70	1.63	2.13	2.44	18.1	12	4383
MEAN SNOW FALL (IN)	22.4	9.3	5.8	0.2	0.0	0.0	0.0	0.0	0.0	0.7	6.0	14.3	58.7	12	4382
MEAN NO DYS PRCP = OR GTR 0.1 IN	9.4	6.8	6.0	3.4	4.0	3.7	1.3	1.6	2.3	5.0	6.4	7.9	57.8	12	4383
MEAN NO DYS SNFL = OR GTR 1.5 IN	5.1	2.3	1.7	0.0	0.0	0.0	0.0	0.0	0.0	0.1	1.5	3.7	14.4	12	4382
MEAN NO DYS W/OCUR VSBY LES 1/2 MI	8.7	5.9	2.3	0.6	0.6	0.3	0.2	0.5	0.5	4.4	7.3	12.0	43.3	12	4382
MEAN NO DYS TSMS	0.0	0.0	0.1	0.4	1.4	2.9	2.4	2.4	0.8	0.3	0.2	0.0	10.9	12	4383
P FREQ WND SPD = OR GTR 17 KTS	6.3	7.3	7.0	5.7	2.9	2.4	1.1	1.3	2.0	3.0	4.6	6.1	4.1	12	105094
P FREQ WND SPD = OR GTR 28 KTS	0.2	0.2	0.2	0.1	0.0	0.0	0.0	0.0	0.0	0.1	0.0	0.4	0.1	12	105094
P FREQ LES 5000 FT A/D LES 5 MI	95.5	42.4	27.8	16.3	16.6	10.9	1.7	3.9	6.1	24.3	39.9	56.4	25.2	12	105084
P FREQ LES 1500 FT A/D LES 3 MI															
FDM 00-02 LST	39.4	27.0	10.5	3.9	3.5	2.6	0.1	0.9	2.1	11.3	23.1	41.5	13.8	12	13136
03-05 LST	41.1	31.4	14.7	7.2	6.3	5.3	0.5	2.0	2.3	17.1	28.1	45.5	16.8	12	13137
06-08 LST	45.5	33.0	18.0	8.8	9.7	5.6	0.5	3.3	3.6	22.1	33.3	47.9	19.3	12	13135
09-11 LST	43.6	32.3	16.2	7.3	6.9	3.4	1.0	3.1	2.9	20.0	31.4	46.8	17.9	12	13134
12-14 LST	37.8	23.1	10.0	1.9	3.0	1.7	0.1	1.2	1.4	9.9	24.3	43.0	13.1	12	13136
15-17 LST	32.9	20.6	9.3	1.1	1.9	1.4	0.4	1.2	1.5	5.3	20.6	36.8	11.1	12	13141
18-20 LST	32.0	19.5	9.1	1.6	1.3	1.8	0.4	1.0	0.9	6.8	19.0	37.0	10.9	12	13135
21-23 LST	34.1	22.1	9.7	2.1	2.7	1.5	0.1	0.9	0.9	8.3	20.9	39.4	11.9	12	13130
P FREQ LES 300 FT A/D LES 1 MI															
FDM 00-02 LST	12.6	10.4	3.1	0.2	0.4	0.1	0.0	0.3	0.2	3.7	9.2	19.6	5.0	12	13136
03-05 LST	14.7	11.9	4.1	1.1	1.2	0.7	0.4	0.4	0.1	7.5	11.9	23.1	6.4	12	13137
06-08 LST	15.9	12.0	3.6	1.3	0.7	0.3	0.2	0.6	1.1	10.8	15.2	22.4	7.0	12	13135
09-11 LST	12.5	9.3	1.2	0.3	0.0	0.0	0.0	0.0	0.3	5.1	8.6	17.9	4.6	12	13134
12-14 LST	8.0	4.3	0.7	0.0	0.0	0.0	0.0	0.0	0.0	0.6	5.2	12.7	2.6	12	13136
15-17 LST	7.9	5.1	1.2	0.0	0.0	0.0	0.0	0.0	0.1	0.2	5.3	12.0	2.7	12	13141
18-20 LST	8.3	7.5	0.9	0.0	0.0	0.0	0.0	0.2	0.0	1.2	6.1	13.8	3.2	12	13135
21-23 LST	10.4	8.4	2.4	0.1	0.1	0.0	0.0	0.3	0.0	3.1	6.6	17.9	4.1	12	13130

SPOKANE INTERNATIONAL, WASHINGTON

MEAN NUMBER OF DAYS

PARAMETER DESCRIPTION		JAN	FEB	MAR	APR	MAY	JUN	JUL	AUG	SEP	OCT	NOV	DEC	ANN	PDR (YRS)	NO. OBS
CIG = GTR 1000 FT AND VSBY = GTR 3 MI	16 LST	23.4	23.7	29.0	30.0	30.8	29.8	30.9	30.7	30.0	30.0	25.1	21.1	334.5	12	4382
	22 LST	21.6	22.8	28.2	29.7	30.5	29.9	31.0	30.7	29.9	28.8	24.8	20.6	328.5	12	4382
	04 LST	20.1	20.2	27.1	28.7	29.6	29.0	30.8	30.6	29.6	26.2	22.0	18.0	311.9	12	4382
	10 LST	19.0	20.4	28.3	29.1	30.0	29.5	30.9	30.5	29.5	26.5	22.3	18.2	314.2	12	4382
CIG = GTR 2000 FT AND VSBY = GTR 3 MI W/SFC WND LES 10 KTS	16 LST	14.2	15.1	16.2	16.7	19.4	17.6	19.8	20.6	20.8	22.4	18.4	12.9	214.1	12	4382
	22 LST	14.0	15.3	21.4	23.4	25.5	25.1	28.6	28.1	26.3	24.0	18.8	12.9	243.4	12	4382
	04 LST	12.1	12.0	17.2	21.8	23.6	23.0	25.9	26.1	25.9	21.6	16.6	11.0	237.8	12	4382
	10 LST	10.7	10.6	14.1	15.5	18.3	18.2	20.5	22.2	21.5	18.0	15.6	10.5	195.7	12	4201
SFC WND = GTR 17 KTS AND NO PRECIP.	16 LST	1.8	1.8	2.5	2.7	1.3	1.1	0.9	1.0	1.6	0.7	1.3	1.6	18.5	12	4209
	22 LST	2.4	2.2	1.2	0.9	0.2	0.2	0.1	0.2	0.2	0.9	1.6	2.1	12.2	12	4162
	04 LST	2.3	2.3	2.0	0.8	0.3	0.4	0.1	0.1	0.2	0.4	0.7	2.1	11.7	12	4185
	10 LST	2.9	2.5	3.5	2.8	1.6	0.9	0.7	0.6	1.1	1.8	1.8	2.2	22.4	12	4201
SFC WND 4-10 KTS AND TMP 33-89 DEG F AND NU PRECIP.	16 LST	6.7	12.3	16.2	17.6	19.3	17.1	15.3	16.9	19.0	17.1	12.2	8.2	177.9	12	4209
	22 LST	3.6	6.6	13.5	18.2	19.1	19.6	19.2	22.3	18.6	17.5	7.6	5.9	171.7	12	4162
	04 LST	3.2	4.3	7.5	15.8	17.9	17.4	19.3	21.1	19.4	17.2	9.7	4.5	153.3	12	4185
	10 LST	4.2	7.2	14.9	16.5	18.4	18.2	20.4	20.9	20.2	20.0	12.5	7.1	180.5	12	4382
SKY COVER LES 3/10 AND VSBY = GTR 3 MI	16 LST	3.7	3.4	4.2	4.9	4.4	5.6	16.4	13.1	10.8	8.0	5.5	3.4	83.4	12	4382
	22 LST	5.4	6.7	10.1	11.0	12.4	13.8	21.9	20.1	17.3	13.1	8.1	6.0	145.9	12	4382
	04 LST	4.9	5.5	9.8	9.9	9.6	10.9	18.8	16.6	17.6	11.2	8.1	4.4	127.3	12	4382
	10 LST	2.9	3.4	5.0	6.8	6.8	7.4	19.1	16.0	14.3	7.8	5.4	2.9	97.8	12	4382
CIG = GTR 2500 FT AND VSBY = GTR 3 MI	16 LST	19.2	20.8	26.6	29.3	30.2	29.3	30.8	30.6	29.5	28.6	22.7	17.4	315.0	12	4382
	22 LST	18.8	20.3	27.4	29.2	29.6	29.4	30.9	30.7	29.6	27.7	22.1	17.2	312.9	12	4382
	04 LST	17.0	17.7	25.3	26.6	28.6	28.1	30.7	30.5	29.3	24.7	19.4	15.6	293.3	12	4382
	10 LST	15.9	17.3	24.1	25.6	27.1	28.1	30.6	29.6	28.7	23.7	19.1	15.5	285.3	12	4382
CIG = GTR 6000 FT AND VSBY = GTR 3 MI	16 LST	14.4	15.9	21.0	24.2	24.3	26.1	30.4	29.5	27.3	25.1	19.7	14.0	271.9	12	4382
	22 LST	15.0	16.8	24.1	25.7	27.6	27.9	30.7	30.6	28.4	24.1	18.5	14.0	283.4	12	4382
	04 LST	12.7	14.1	22.0	24.7	25.3	26.0	30.0	29.4	28.0	22.0	16.5	12.3	263.3	12	4382
	10 LST	11.7	14.5	20.0	20.7	20.9	22.7	29.1	28.1	27.1	21.5	16.2	12.0	244.5	12	4382
CIG = GTR 10000 FT AND VSBY = GTR 3 MI	16 LST	11.7	12.8	16.7	18.4	19.9	20.7	27.2	26.0	23.3	20.8	16.7	11.0	225.2	12	4382
	22 LST	11.8	13.5	18.4	21.6	23.3	24.3	29.3	27.4	25.9	21.2	15.5	11.3	243.5	12	4382
	04 LST	9.2	10.8	17.0	20.7	21.7	22.3	28.2	26.6	25.2	18.5	13.5	9.9	223.6	12	4382
	10 LST	9.2	11.6	16.4	18.4	19.2	19.8	27.9	26.2	25.4	19.2	13.5	9.7	216.5	12	4382

OMAK, WASHINGTON

STA NO. 72789 (IN AREA NUMBER 08)

LATITUDE 4629N

LONGITUDE 11931W

ELEVATION(FT) 01305

PARAMETER DESCRIPTION	JAN	FEB	MAR	APR	MAY	JUN	JUL	AUG	SEP	OCT	NOV	DEC	ANN	POR (YRS)	NO. OBS
ABS MAX TMP (F)	58	60	73	85	96	100	102	99	96	81	66	57	102	13	-113
MEAN MAX TMP (F)	28	37	49	62	72	78	87	84	76	59	42	33	59	14	-113
MEAN MIN TMP (F)	14	19	27	35	44	50	54	52	44	34	26	21	35	14	-113
ABS MIN TMP (F)	-22	-26	-7	18	19	32	38	34	20	13	-3	-21	-26	14	-113
MEAN NO DYS TMP = DR GTR 90(F)	0.0	0.0	0.0	0.0	1.0	2.0	12.0	9.0	1.0	0.0	0.0	0.0	25.0	9	-113
MEAN NO DYS TMP = DR LES 32(F)	30.0	25.0	25.0	11.0	3.0	0.3	0.0	0.0	1.0	12.0	23.0	30.0	162.3	8	-113
MEAN NO DYS TMP = DR LES 0(F)				0.0	0.0	0.0	0.0	0.0	0.0	0.0	0.0			14	-29
MEAN DEW PT TMP (F)														0	0
MEAN REL HUM (PCT)														0	0
MEAN PRESS ALT (FT)	1129	1147	1211	1229	1267	1277	1263	1261	1237	1196	1139	1121	1206	0	-50
MEAN PRECIP (IN)	1.54	1.05	0.92	0.88	1.10	1.44	0.46	0.50	0.52	1.13	1.51	1.37	12.4	15	-113
MEAN SNOW FALL (IN)						0.0	0.0	0.0						14	-29
MEAN NO DYS PRCP = DR GTR 0.1 IN	3.8	2.9	2.6	2.5	3.0	3.2	1.3	1.4	1.6	2.5	3.0	3.5	31.3	15	-29
MEAN NO DYS SNPL = DR GTR 1.5 IN						0.0	0.0	0.0						14	-29
MEAN NO DYS W/OCUR VSBY LES 1/2 MI														0	0
MEAN NO DYS TSTMS														0	0
P FREQ WND SPD = DR GTR 17 KTS														0	0
P FREQ WND SPD = DR GTR 28 KTS														0	0
P FREQ LES 3000 FT A/D LES 5 MI														0	0
P FREQ LES 1500 FT A/D LES 3 MI														0	0
FOR 00-02 LST														0	0
03-05 LST														0	0
06-08 LST														0	0
09-11 LST														0	0
12-14 LST														0	0
15-17 LST														0	0
18-20 LST														0	0
21-23 LST														0	0
P FREQ LES 300 FT A/D LES 1 MI														0	0
FOR 00-02 LST														0	0
03-05 LST														0	0
06-08 LST														0	0
09-11 LST														0	0
12-14 LST														0	0
15-17 LST														0	0
18-20 LST														0	0
21-23 LST														0	0

OMAK, WASHINGTON

MEAN NUMBER OF DAYS

PARAMETER DESCRIPTION	JAN	FEB	MAR	APR	MAY	JUN	JUL	AUG	SEP	OCT	NOV	DEC	ANN	PDR (YRS)	NO. OBS
CIG = GTR 1000 FT AND	16	LST												0	0
VSBY = GTR 3 MI	22	LST												0	0
	04	LST												0	0
	10	LST												0	0
CIG =GTR 2000 FT AND VSBY =GTR	16	LST												0	0
3 MI W/SFC WND LES 10 KTS	22	LST												0	0
	04	LST												0	0
	10	LST												0	0
SFC WND = GTR 17 KTS AND	16	LST												0	0
NO PRECIP.	22	LST												0	0
	04	LST												0	0
	10	LST												0	0
SFC WND 4-10 KTS AND TMP 33-89	16	LST												0	0
DEG F AND NU PRECIP.	22	LST												0	0
	04	LST												0	0
	10	LST												0	0
SKY COVER LES 3/10 AND	16	LST												0	0
VSBY = GTR 3 MI	22	LST												0	0
	04	LST												0	0
	10	LST												0	0
CIG = GTR 2500 FT AND	16	LST												0	0
VSBY = GTR 3 MI	22	LST												0	0
	04	LST												0	0
	10	LST												0	0
CIG = GTR 6000 FT AND	16	LST												0	0
VSBY = GTR 3 MI	22	LST												0	0
	04	LST												0	0
	10	LST												0	0
CIG = GTR 10000 FT AND	16	LST												0	0
VSBY = GTR 3 MI	22	LST												0	0
	04	LST												0	0
	10	LST												0	0

SPOKANE/FELTS FIELD, WASHINGTON

STA NO. 73722 (IN AREA NUMBER 08)

LATITUDE 4741N

LONGITUDE 11719W

ELEVATION(FT) 01953

PARAMETER DESCRIPTION	JAN	FEB	MAR	APR	MAY	JUN	JUL	AUG	SEP	OCT	NOV	DEC	ANN	PDR (YRS)	NO. OBS
ABS MAX TMP (F)	52	61	71	84	92	97	102	108	96	80	61	54	108	12	-72785
MEAN MAX TMP (F)	31	38	45	57	66	74	85	82	73	58	41	35	57	12	-72785
MEAN MIN TMP (F)	20	25	29	35	43	49	56	55	47	38	28	25	38	12	-72785
ABS MIN TMP (F)	-24	-22	-3	21	24	35	40	41	30	24	-11	-9	-24	12	-72785
MEAN NO DYS TMP = DR GTR 90(F)	0.0	0.0	0.0	0.0	0.2	1.5	9.6	6.3	1.1	0.0	0.0	0.0	18.7	12	-72785
MEAN NO DYS TMP = DR LES 32(F)	26.8	23.4	22.7	10.1	1.1	0.0	0.0	0.0	0.6	6.7	20.4	27.3	139.1	12	-72785
MEAN NO DYS TMP = DR LES 0(F)	3.9	0.6	0.1	0.0	0.0	0.0	0.0	0.0	0.0	0.0	0.4	0.4	5.5	12	-72785
MEAN DEW PT TMP (F)	21	25	27	31	39	43	44	43	39	37	29	26	34	12	-72785
MEAN REL HUM (PCT)	83	79	70	59	59	54	42	44	51	71	80	85	69	12	-72785
MEAN PRESS ALT (FT)	1790	1805	1867	1881	1912	1925	1903	1900	1884	1853	1811	1797	1861	0	-50
MEAN PRECIP (IN)	2.99	1.86	1.60	0.88	1.40	1.37	0.43	0.63	0.70	1.63	2.13	2.44	18.1	12	-72785
MEAN SNOW FALL (IN)	22.4	9.3	5.8	0.2	0.0	0.0	0.0	0.0	0.7	6.0	14.3	58.7	12	-72785	
MEAN NO DYS PKCP = DR GTR 0.1 IN	9.4	6.8	6.0	3.4	4.0	3.7	1.3	1.6	2.3	5.0	6.4	7.9	57.8	12	-72785
MEAN NO DYS SNFL = DR GTR 1.5 IN	5.1	2.3	1.7	0.0	0.0	0.0	0.0	0.0	0.1	1.5	3.7	14.4	12	-72785	
MEAN NO DYS W/OCUR VSBY LES 1/2 MI	8.7	5.9	2.3	0.6	0.6	0.3	0.2	0.5	0.5	4.4	7.3	12.0	43.3	12	-72785
MEAN NO DYS TSTMS	0.0	0.0	0.1	0.4	1.4	2.9	2.4	2.4	0.8	0.3	0.2	0.0	10.9	12	-72785
P FREQ WND SPD = DR GTR 17 KTS	6.3	7.3	7.0	5.7	2.9	2.4	1.1	1.3	2.0	3.0	4.6	6.1	4.1	12	-72785
P FREQ WND SPD = DR GTR 28 KTS	0.2	0.2	0.2	0.1	0.0	0.0	0.0	0.0	0.0	0.1	0.0	0.4	0.1	12	-72785
P FREQ LES 5000 FT A/D LES 5 MI	55.5	42.4	27.8	16.3	16.6	10.9	1.7	3.9	6.1	74.3	39.9	56.4	25.2	12	-72785
P FREQ LES 1500 FT A/D LES 3 MI															
FOR 00-02 LST	39.4	27.0	10.5	3.9	3.5	2.6	0.1	0.9	2.1	11.3	23.1	41.3	13.8	12	-72785
03-05 LST	41.1	31.4	14.7	7.2	6.3	5.3	0.5	2.0	2.3	17.1	28.1	45.5	16.8	12	-72785
06-08 LST	45.5	33.0	18.0	8.8	9.7	5.6	0.5	3.3	3.6	22.1	33.3	47.9	19.3	12	-72785
09-11 LST	43.6	32.3	16.2	7.3	6.9	3.4	1.0	3.1	2.9	20.0	31.4	46.8	17.9	12	-72785
12-14 LST	37.8	23.1	10.0	1.9	3.0	1.7	0.1	1.2	1.4	9.9	24.3	43.0	13.1	12	-72785
15-17 LST	32.9	20.6	9.3	1.1	1.9	1.4	0.4	1.2	1.5	5.3	20.6	36.8	11.1	12	-72785
18-20 LST	32.0	19.5	9.1	1.6	1.3	1.8	0.4	1.0	0.9	6.8	19.0	37.0	10.9	12	-72785
21-23 LST	34.1	22.1	9.7	2.1	2.7	1.5	0.1	0.9	0.9	8.3	20.9	39.4	11.9	12	-72785
P FREQ LES 300 FT A/D LES 1 MI															
FOR 00-02 LST	12.6	10.4	3.1	0.2	0.4	0.1	0.0	0.3	0.2	3.7	9.2	19.6	5.0	12	-72785
03-05 LST	14.7	11.9	4.1	1.1	1.2	0.7	0.4	0.4	0.1	7.5	11.9	23.1	6.4	12	-72785
06-08 LST	15.9	12.0	3.6	1.3	0.7	0.3	0.2	0.6	1.1	10.8	15.2	22.4	7.0	12	-72785
09-11 LST	12.5	9.3	1.2	0.3	0.0	0.0	0.0	0.0	0.3	5.1	8.6	17.9	4.6	12	-72785
12-14 LST	8.0	4.3	0.7	0.0	0.0	0.0	0.0	0.0	0.0	0.6	5.2	12.7	2.6	12	-72785
15-17 LST	7.9	5.1	1.2	0.0	0.0	0.0	0.0	0.0	0.1	0.2	5.3	12.0	2.7	12	-72785
18-20 LST	8.3	7.5	0.9	0.0	0.0	0.0	0.0	0.2	0.0	1.2	6.1	13.8	3.2	12	-72785
21-23 LST	10.4	8.4	2.4	0.1	0.1	0.0	0.0	0.3	0.0	3.1	6.6	17.9	4.1	12	-72785

SPOKANE/FELTS FIELD, WASHINGTON

MEAN NUMBER OF DAYS

PARAMETER DESCRIPTION		JAN	FEB	MAR	APR	MAY	JUN	JUL	AUG	SEP	OCT	NOV	DEC	ANN	POR (YRS)	NO. OBS
CIG = GTR 1000 FT AND VSBY = GTR 3 MI	16 LST	23.4	23.7	29.0	30.0	30.8	29.8	30.9	30.7	30.0	30.0	25.1	21.1	334.5	12	-72785
	22 LST	21.6	22.8	28.2	29.7	30.5	29.9	31.0	30.7	29.9	28.8	24.8	20.6	328.5	12	-72785
	04 LST	20.1	20.2	27.1	28.7	29.6	29.0	30.8	30.6	29.6	26.2	22.0	18.0	311.9	12	-72785
	10 LST	19.0	20.4	28.3	29.1	30.0	29.5	30.9	30.5	29.5	26.5	22.3	18.2	314.2	12	-72785
CIG = GTR 2000 FT AND VSBY = GTR 3 MI W/SFC WND LES 10 KTS	16 LST	14.2	15.1	16.2	16.7	19.4	17.6	19.8	20.6	20.8	22.4	18.4	12.9	214.1	12	-72785
	22 LST	14.0	15.3	21.4	23.4	25.5	25.1	28.6	28.1	26.3	24.0	18.8	12.9	263.4	12	-72785
	04 LST	12.1	13.0	17.2	21.8	23.6	23.0	25.9	26.1	25.9	21.6	16.6	11.0	237.8	12	-72785
	10 LST	10.7	10.6	14.1	15.5	18.3	18.2	20.5	22.2	21.5	18.0	15.6	10.5	195.7	12	-72785
SFC WND = GTR 17 KTS AND NO PRECIP.	16 LST	1.8	1.8	2.5	2.9	1.3	1.1	0.9	1.0	1.6	0.7	1.3	1.6	18.5	12	-72785
	22 LST	2.4	2.2	1.2	0.9	0.2	0.2	0.1	0.2	0.2	0.9	1.6	2.1	12.2	12	-72785
	04 LST	2.3	2.3	2.0	0.8	0.3	0.4	0.1	0.1	0.2	0.4	0.7	2.1	11.7	12	-72785
	10 LST	2.9	2.5	3.5	2.8	1.6	0.9	0.7	0.6	1.1	1.8	1.8	2.2	22.4	12	-72785
SFC WND 4-10 KTS AND TMP 33-89 DEG F AND NO PRECIP.	16 LST	6.7	12.3	16.2	17.6	19.3	17.1	15.3	16.9	19.0	17.1	12.2	8.2	177.9	12	-72785
	22 LST	3.6	6.6	13.5	18.2	19.1	19.6	19.2	22.3	18.6	17.5	7.6	5.9	171.7	12	-72785
	04 LST	3.2	4.3	7.5	15.8	17.9	17.4	19.3	21.1	19.4	17.2	5.7	4.5	153.3	12	-72785
	10 LST	4.2	7.2	14.9	16.5	18.4	18.2	20.4	20.9	20.2	20.0	12.5	7.1	180.5	12	-72785
SKY COVER LES 3/10 AND VSBY = GTR 3 MI	16 LST	3.7	3.4	4.2	4.9	4.4	5.6	16.4	13.1	10.8	8.0	5.5	3.4	83.4	12	-72785
	22 LST	5.4	6.7	10.1	11.0	12.4	13.8	21.9	20.1	17.3	13.1	8.1	6.0	145.9	12	-72785
	04 LST	4.9	5.5	9.8	9.9	9.6	10.9	18.8	16.6	17.6	11.2	8.1	4.4	127.3	12	-72785
	10 LST	2.9	3.4	5.0	6.8	6.8	7.4	19.1	16.0	14.3	7.8	5.4	2.9	97.8	12	-72785
CIG = GTR 2500 FT AND VSBY = GTR 3 MI	16 LST	19.2	20.8	26.6	29.3	30.2	29.3	30.8	30.6	29.5	28.6	22.7	17.4	315.0	12	-72785
	22 LST	18.8	20.3	27.4	29.2	29.6	29.4	30.9	30.7	29.6	27.7	22.1	17.2	312.9	12	-72785
	04 LST	17.0	17.7	25.3	26.6	28.6	28.1	30.7	30.5	29.3	24.7	19.4	15.6	293.5	12	-72785
	10 LST	15.9	17.3	24.1	25.6	27.1	28.1	30.6	29.6	28.7	23.7	19.1	15.5	285.3	12	-72785
CIG = GTR 6000 FT AND VSBY = GTR 3 MI	16 LST	14.4	15.9	21.0	24.2	24.3	26.1	30.4	29.5	27.3	25.1	19.7	14.0	271.9	12	-72785
	22 LST	15.0	16.8	24.1	25.7	27.6	27.9	30.7	30.6	28.4	24.1	18.5	14.0	283.4	12	-72785
	04 LST	12.7	14.4	22.0	24.7	25.3	26.0	30.0	29.4	28.0	22.0	16.5	12.3	263.3	12	-72785
	10 LST	11.7	14.5	20.0	20.7	20.9	22.7	29.1	28.1	27.1	21.5	16.2	12.0	244.5	12	-72785
CIG = GTR 10000 FT AND VSBY = GTR 3 MI	16 LST	11.7	12.8	16.7	18.4	19.9	20.7	27.2	26.0	23.3	20.8	16.7	11.0	225.2	12	-72785
	22 LST	11.8	13.5	18.4	21.6	23.3	24.3	29.3	27.4	25.9	21.2	15.5	11.3	243.5	12	-72785
	04 LST	9.2	10.8	17.0	20.7	21.7	22.3	28.2	26.6	25.2	18.5	13.5	9.9	223.6	12	-72785
	10 LST	9.2	11.6	16.4	18.4	19.2	19.8	27.9	26.2	25.4	19.2	13.5	9.7	216.5	12	-72785

WALLA WALLA CITY, WASHINGTON

STA NO. 73723 (1N AREA NUMBR 00)

LATITUDE 4606N

LONGITUDE 11817W

ELEVATION(FT) 01205

PARAMETER DESCRIPTION	JAN	FEB	MAR	APR	MAY	JUN	JUL	AUG	SEP	OCT	NOV	DEC	ANN	POR (YRS)	NO. OBS
ABS MAX TMP (F)	65	69	78	87	94	106	109	114	104	89	70	65	114	14	5104
MEAN MAX TMP (F)	38	45	53	63	71	79	89	86	78	63	48	42	63	14	5104
MEAN MIN TMP (F)	24	31	34	41	48	54	60	59	52	43	33	30	42	14	5104
ABS MIN TMP (F)	-18	-16	10	26	26	40	43	45	33	24	-4	1	-18	14	5104
MEAN NO DYS TMP = OR GTR 90(F)	0.0	0.0	0.0	0.0	1.3	4.1	16.7	11.2	4.0	0.0	0.0	0.0	37.3	14	5104
MEAN NO DYS TMP = OR LES 32(F)	21.5	14.9	10.6	1.6	0.1	0.0	0.0	0.0	0.0	2.0	13.2	19.6	83.5	14	5104
MEAN NO DYS TMP = OR LES 0(F)	2.1	0.6	0.0	0.0	0.0	0.0	0.0	0.0	0.0	0.0	0.1	0.0	2.8	14	5104
MEAN DEW PT TMP (F)	23	29	32	35	42	47	47	48	43	40	36	30	38	7	60846
MEAN REL HUM (PCT)	76	75	67	56	57	56	42	45	48	66	79	80	62	7	60838
MEAN PRESS ALT (FT)	1060	1078	1124	1124	1146	1194	1136	1135	1132	1110	1072	1064	1111	0	-50
MEAN PRECIP (IN)	2.44	1.80	1.84	1.44	1.83	1.42	0.20	0.66	0.82	1.97	2.02	2-10	18.5	12	4383
MEAN SNOW FALL (IN)	8.1	3.1	1.3	0.1	0.0	0.0	0.0	0.0	0.0	0.0	2.1	3.9	18.6	12	4383
MEAN NO DYS PRCP = OR GTR 0.1 IN	7.7	6.0	6.2	4.9	5.0	3.3	0.7	1.6	2.4	4.5	5.6	6.0	53.9	12	4383
MEAN NO DYS SNPL = OR GTR 1.5 IN	2.1	0.6	0.5	0.0	0.0	0.0	0.0	0.0	0.0	0.0	0.7	0.9	4.8	12	4383
MEAN NO DYS W/OCUR VSBY LES 1/2 MI	5.8	4.1	1.8	0.0	0.1	0.1	0.0	0.0	0.0	0.7	6.1	9.5	28.2	7	2955
MEAN NO DYS TSTMS	0.0	0.0	0.3	0.7	1.8	1.8	1.1	1.6	0.8	0.1	0.1	0.0	8.3	14	5103
P FREQ WND SPD = OR GTR 17 KTS	7.0	7.3	6.5	5.5	3.1	2.0	1.8	1.8	1.9	2.3	6.2	7.9	4.4	7	61067
P FREQ WND SPD = OR GTR 26 KTS	0.5	0.4	0.5	0.1	0.0	0.1	0.0	0.0	0.0	0.1	0.3	0.3	0.2	7	61067
P FREQ LES 5000 FT A/D LES 5 MI	36.5	28.0	18.7	8.6	8.7	7.7	0.6	0.9	2.6	8.9	28.9	46.0	16.5	7	61071
P FREQ LES 1500 FT A/D LES 3 MI															
FOR 00-02 LST	17.2	13.3	5.1	1.1	0.9	1.1	0.0	0.0	0.0	1.2	17.6	27.4	7.1	7	7638
03-05 LST	19.4	13.8	6.6	1.3	1.4	1.3	0.0	0.0	0.2	2.0	16.9	26.7	7.5	7	7639
06-08 LST	22.0	15.4	5.7	2.6	1.1	2.4	0.2	0.0	0.5	2.8	16.5	28.4	8.1	7	7641
09-11 LST	19.3	12.7	5.4	1.6	0.6	2.1	0.0	0.0	0.6	3.2	17.8	28.4	7.7	7	7642
12-14 LST	17.7	11.2	4.0	0.8	0.2	1.0	0.0	0.0	0.3	2.9	16.9	27.0	6.8	7	7630
15-17 LST	16.3	10.5	2.6	0.2	0.2	1.6	0.0	0.0	0.5	1.4	15.5	25.2	6.2	7	7637
18-20 LST	17.3	11.4	2.2	1.0	0.5	1.0	0.0	0.0	0.2	1.2	15.6	24.4	6.2	7	7638
21-23 LST	18.5	11.1	2.2	1.4	0.5	1.8	0.0	0.0	0.0	1.2	17.0	26.4	6.7	7	7641
P FREQ LES 300 FT A/D LES 1 MI															
FOR 00-02 LST	7.6	4.6	2.0	0.0	0.3	0.0	0.0	0.0	0.0	0.6	9.8	14.6	3.3	7	7638
03-05 LST	9.1	5.3	2.9	0.0	0.2	0.0	0.0	0.0	0.0	1.4	8.6	14.7	3.5	7	7639
06-08 LST	8.2	6.4	2.6	0.8	0.0	0.2	0.0	0.0	0.2	1.2	8.3	14.7	3.6	7	7641
09-11 LST	7.1	2.7	1.9	0.0	0.0	0.0	0.0	0.0	0.0	0.9	6.0	10.2	2.4	7	7642
12-14 LST	5.3	1.9	1.5	0.0	0.0	0.0	0.0	0.0	0.0	0.3	4.5	7.0	1.7	7	7630
15-17 LST	4.5	2.4	1.1	0.0	0.0	0.0	0.0	0.0	0.0	0.3	6.5	9.4	2.0	7	7637
18-20 LST	6.3	3.6	0.9	0.0	0.0	0.0	0.0	0.0	0.0	0.6	8.4	11.7	2.6	7	7638
21-23 LST	7.2	5.1	0.9	0.0	0.0	0.0	0.0	0.0	0.0	0.6	9.6	13.9	3.1	7	7641

WALLA WALLA CITY, WASHINGTON

MEAN NUMBER OF DAYS

PARAMETER DESCRIPTION		JAN	FEB	MAR	APR	MAY	JUN	JUL	AUG	SEP	OCT	NOV	DEC	ANN	POR (YRS)	NO. OBS
CIG = GTR 1000 FT AND VSBY = GTR 3 MI	16 LST	26.7	25.6	30.1	30.0	31.0	29.6	31.0	31.0	29.7	30.6	26.0	24.4	345.7	7	2557
	22 LST	26.4	25.3	30.7	29.6	31.0	29.7	31.0	31.0	30.0	30.7	25.6	23.8	344.8	7	2557
	04 LST	25.5	24.7	29.4	29.7	31.0	29.7	31.0	31.0	30.0	30.3	25.4	23.3	341.0	7	2557
	10 LST	26.1	25.1	29.5	29.7	31.0	29.9	31.0	31.0	29.9	30.1	25.7	23.5	342.5	7	2556
CIG = GTR 2000 FT AND VSBY = GTR 3 MI W/SFC WND LES 10 KTS	16 LST	17.9	17.7	19.1	18.4	22.1	20.4	21.4	24.1	22.0	26.1	20.3	16.0	245.5	7	2557
	22 LST	18.3	17.5	20.6	23.3	24.0	21.7	25.5	26.0	26.3	26.6	19.8	14.6	263.2	7	2557
	04 LST	16.3	16.5	21.7	23.3	25.1	24.8	27.6	28.3	28.6	27.4	18.7	14.0	272.3	7	2557
	10 LST	16.8	14.7	17.7	18.4	21.4	19.6	22.4	20.7	22.6	23.8	17.3	12.9	228.3	7	2556
SFC WND = GTR 17 KTS AND NO PRECIP.	16 LST	3.0	1.5	3.5	3.4	1.7	1.7	1.6	1.6	1.9	1.4	2.3	2.4	26.0	7	2496
	22 LST	2.0	1.2	1.5	0.9	0.7	0.0	0.4	0.0	0.1	0.4	1.5	3.1	11.8	7	2478
	04 LST	1.4	2.5	0.6	0.1	0.1	0.0	0.0	0.0	0.1	0.3	1.1	2.8	9.0	7	2448
	10 LST	3.3	2.9	3.2	2.3	0.4	1.2	0.6	0.7	0.7	1.3	1.7	2.3	20.6	7	2462
SFC WND 4-10 KTS AND TMP 33-89 DEG F AND NO PRECIP.	16 LST	8.0	10.4	12.7	13.1	16.3	16.1	9.8	12.8	14.2	14.2	10.1	8.8	146.5	7	2493
	22 LST	7.3	9.8	15.2	19.3	21.2	21.6	24.8	22.7	21.5	17.5	10.8	7.8	199.5	7	2475
	04 LST	7.4	6.7	12.2	14.9	17.1	19.7	21.1	22.5	19.8	15.0	10.1	6.9	169.4	7	2445
	10 LST	5.9	10.1	12.4	12.4	14.5	13.8	16.6	19.3	16.0	15.0	12.6	8.2	152.8	7	2459
SKY COVER LES 3/10 AND VSBY = GTR 3 MI	16 LST	3.7	2.8	5.1	6.8	8.3	8.9	21.0	16.3	15.7	11.0	4.7	2.9	107.2	7	2557
	22 LST	6.6	7.3	9.8	12.1	13.5	13.8	24.4	20.3	19.1	14.6	7.3	4.4	153.2	7	2556
	04 LST	5.5	6.9	10.1	10.1	10.1	11.4	22.4	19.0	19.7	14.1	5.9	3.7	138.9	7	2557
	10 LST	3.1	3.1	4.6	6.8	9.1	10.7	22.6	17.9	16.4	11.8	3.8	1.6	111.5	7	2555
CIG = GTR 2500 FT AND VSBY = GTR 3 MI	16 LST	25.7	23.7	29.5	29.4	30.7	29.3	31.0	31.0	29.7	30.3	24.6	21.7	336.6	7	2557
	22 LST	23.6	23.9	29.9	29.3	30.3	29.3	31.0	31.0	29.9	30.4	24.0	21.9	334.5	7	2557
	04 LST	23.4	23.2	28.0	29.3	30.6	29.1	31.0	31.0	30.0	30.0	24.3	21.0	330.9	7	2557
	10 LST	23.7	23.9	28.6	29.3	30.6	29.0	30.8	31.0	29.7	29.5	23.9	20.1	330.1	7	2556
CIG = GTR 6000 FT AND VSBY = GTR 3 MI	16 LST	18.8	18.4	23.3	25.7	27.4	27.8	30.7	30.8	28.6	27.3	20.0	15.0	293.8	7	2557
	22 LST	18.3	18.8	24.8	25.6	28.4	27.0	30.8	30.7	29.1	27.1	20.1	16.3	297.0	7	2557
	04 LST	16.6	16.8	22.7	24.8	25.7	26.6	30.4	29.9	28.7	27.3	20.3	13.9	283.7	7	2557
	10 LST	17.0	18.5	22.0	24.8	25.9	25.0	30.0	30.4	29.3	26.8	19.3	15.1	284.1	7	2556
CIG = GTR 10000 FT AND VSBY = GTR 3 MI	16 LST	13.0	13.0	18.7	21.6	23.3	22.4	28.6	29.4	25.7	24.4	15.7	9.5	245.3	7	2557
	22 LST	12.1	14.0	18.4	21.1	22.3	22.3	28.8	25.3	26.1	23.6	15.1	12.0	244.1	7	2557
	04 LST	9.7	13.0	17.7	19.7	20.0	21.8	27.8	27.3	26.3	22.6	15.3	9.5	230.7	7	2557
	10 LST	12.4	13.7	17.5	20.7	21.5	21.6	28.3	28.1	27.0	24.6	13.7	9.3	238.4	7	2556

FAIRCHILD, WASHINGTON

STA NO. 73728 (IN AREA NUMBER 08)

LATITUDE 4736N

LONGITUDE 11739W

ELEVATION(FT) 02462

PARAMETER DESCRIPTION	JAN	FEB	MAR	APR	MAY	JUN	JUL	AUG	SEP	OCT	NOV	DEC	ANN	POR (YRS)	NO. OBS
ABS MAX TMP (F)	50	60	70	81	91	96	100	104	94	79	59	53	104	12	4383
MEAN MAX TMP (F)	30	37	44	55	65	72	82	79	71	56	40	34	55	12	4383
MEAN MIN TMP (F)	21	25	29	36	44	50	57	55	48	39	29	25	38	12	4383
ABS MIN TMP (F)	-21	-18	-3	22	28	36	40	35	30	24	-6	-8	-21	12	4383
MEAN NO DYS TMP = DR GTR 90(F)	0.0	0.0	0.0	0.0	0.2	0.5	6.5	4.0	0.8	0.0	0.0	0.0	12.0	12	4383
MEAN NO DYS TMP = DR LES 32(F)	26.8	23.6	22.2	8.9	0.6	0.0	0.0	0.0	0.2	5.3	19.7	26.7	134.0	12	4383
MEAN NO DYS TMP = DR LES 0(F)	3.2	0.5	0.1	0.0	0.0	0.0	0.0	0.0	0.0	0.0	0.3	0.3	4.4	12	4383
MEAN DEW PT TMP (F)	22	26	27	31	39	43	44	43	39	37	29	26	34	12	105064
MEAN REL HUM (PCT)	87	83	72	60	59	55	42	44	51	72	82	88	66	12	105064
MEAN PRESS ALT (FT)	2300	2315	2375	2388	2420	2431	2411	2408	2393	2361	2318	2305	2369	0	-50
MEAN PRECIP (IN)	2.61	1.52	1.13	0.73	1.02	0.87	0.27	0.66	0.62	1.24	1.80	1.78	14.3	12	4383
MEAN SNOW FALL (IN)	18.6	7.7	3.8	0.4	0.1	0.0	0.0	0.0	0.0	0.6	5.4	11.3	47.9	12	4383
MEAN NO DYS PRCP = DR GTR 0.1 IN	8.2	5.4	4.2	2.4	3.0	2.6	1.1	1.7	2.1	4.0	5.4	6.2	46.3	12	4383
MEAN NO DYS SNFL = DR GTR 1.5 IN	4.3	1.8	0.8	0.1	0.0	0.0	0.0	0.0	0.0	0.1	1.1	3.2	11.4	12	4383
MEAN NO DYS W/OCUR VSOBY LES 1/2 MI	11.6	7.2	3.2	0.4	0.4	0.4	0.2	0.6	0.4	4.9	7.6	14.0	50.9	12	4382
MEAN NO DYS TSTMS	0.0	0.1	0.2	0.6	1.5	2.6	2.4	2.5	0.8	0.3	0.1	0.0	11.1	12	4383
P FREQ WND SPD = DR GTR 17 KTS	11.0	11.9	11.3	11.2	7.2	8.0	4.4	3.5	5.3	6.7	7.5	9.6	8.1	12	105151
P FREQ WND SPD = DR GTR 28 KTS	1.2	1.2	1.2	0.7	0.2	0.2	0.0	0.0	0.1	0.5	0.5	1.5	0.6	12	105151
P FREQ LES 3000 FT A/D LES 5 MI	56.9	43.1	29.2	18.2	18.6	12.4	2.5	4.7	6.9	24.6	39.6	57.3	26.2	12	105153
P FREQ LES 1500 FT A/D LES 3 MI															
FOR 00-02 LST	40.9	29.7	11.6	4.0	4.7	2.6	0.0	0.9	2.6	12.8	23.6	44.7	14.8	12	13146
03-05 LST	43.8	32.1	15.9	6.5	6.4	5.2	1.0	2.2	3.1	17.1	28.4	50.0	17.6	12	13144
06-08 LST	47.9	36.5	19.3	9.2	10.3	5.7	0.5	3.7	3.6	20.6	34.9	50.8	20.3	12	13142
09-11 LST	45.9	33.1	17.1	7.9	6.9	3.9	0.5	2.8	3.1	19.7	32.4	48.5	18.5	12	13143
12-14 LST	39.1	24.8	10.3	3.0	3.4	2.3	0.1	1.8	2.2	9.6	26.5	42.8	13.8	12	13144
15-17 LST	36.7	22.7	11.7	1.9	1.8	1.8	0.4	1.3	2.2	6.9	23.3	40.7	12.6	12	13146
18-20 LST	37.3	21.6	11.1	1.5	1.9	2.1	0.4	1.1	1.2	7.3	21.8	41.2	12.4	12	13146
21-23 LST	36.8	23.6	10.5	2.9	3.0	2.6	0.0	0.8	1.3	10.3	23.3	41.5	13.1	12	13142
P FREQ LES 300 FT A/D LES 1 MI															
FOR 00-02 LST	17.3	14.8	3.0	0.4	0.3	0.3	0.0	0.2	0.0	4.6	11.0	25.0	6.4	12	13146
03-05 LST	20.7	14.4	5.5	0.6	1.4	0.5	0.3	0.3	0.2	8.5	14.1	28.8	8.0	12	13144
06-08 LST	24.3	16.2	5.3	0.9	0.8	0.2	0.0	0.6	0.7	9.8	16.3	30.1	8.8	12	13142
09-11 LST	18.5	10.6	2.0	0.4	0.3	0.0	0.0	0.0	0.2	4.4	9.4	24.2	5.8	12	13143
12-14 LST	10.8	5.9	1.0	0.2	0.0	0.0	0.0	0.0	0.1	0.5	5.5	16.9	3.4	12	13144
15-17 LST	10.6	6.3	1.7	0.1	0.1	0.1	0.0	0.0	0.1	0.7	6.7	17.0	3.6	12	13146
18-20 LST	13.1	9.7	1.5	0.0	0.0	0.1	0.0	0.2	0.2	1.5	8.1	19.4	4.5	12	13146
21-23 LST	14.5	11.4	2.9	0.1	0.0	0.0	0.0	0.5	0.0	3.2	8.5	22.3	5.3	12	13142

FAIRCHILD, WASHINGTON

MEAN NUMBER OF DAYS

PARAMETER DESCRIPTION		JAN	FEB	MAR	APR	MAY	JUN	JUL	AUG	SEP	OCT	NOV	DEC	ANN	PDR (YRS)	NO. OBS
CIG = GTR 1000 FT AND VSBY = GTR 3 MI	16 LST	21.3	22.7	26.4	29.7	30.7	29.8	30.8	30.7	29.6	29.6	24.0	19.2	326.5	12	4382
	22 LST	20.9	22.1	28.1	29.3	30.2	29.5	31.0	30.7	29.9	28.1	24.2	18.4	322.4	12	4382
	04 LST	18.5	19.9	26.2	29.1	29.5	28.9	30.7	30.4	29.2	26.0	22.2	16.9	307.5	12	4382
	10 LST	17.8	19.1	27.2	28.5	29.8	29.3	31.0	30.4	29.3	25.6	20.9	17.1	306.0	12	4382
CIG = GTR 2000 FT AND VSBY = GTR 3 MI W/SFC WND LES 10 KTS	16 LST	12.4	13.4	14.7	14.3	17.3	19.9	19.7	20.1	17.1	20.3	17.1	11.1	193.4	12	4382
	22 LST	12.7	13.9	18.5	21.2	22.5	21.8	25.4	25.3	23.4	20.7	17.6	11.8	234.8	12	4382
	04 LST	11.6	11.2	16.1	19.4	21.5	20.1	23.5	24.7	22.7	18.0	15.5	9.7	214.0	12	4382
	10 LST	10.1	9.5	12.2	13.5	17.6	15.8	20.3	20.6	18.3	15.0	13.9	9.9	176.7	12	4382
SFC WND = GTR 17 KTS AND NO PRECIP.	16 LST	3.3	3.1	4.5	4.9	3.0	3.6	2.1	2.0	3.0	1.9	2.1	2.6	35.8	12	4207
	22 LST	3.1	3.1	2.0	1.9	0.7	1.3	0.5	0.6	0.5	1.2	1.7	2.9	19.5	12	4196
	04 LST	3.1	3.9	3.4	2.0	1.6	1.5	0.8	0.7	1.1	1.9	2.0	3.1	25.1	12	4169
	10 LST	4.1	4.4	4.6	4.5	2.8	3.0	1.7	0.8	3.0	3.0	2.6	3.0	37.5	12	4218
SFC WND 4-10 KTS AND TMP 33-89 DEG F AND NU PRECIP.	16 LST	6.2	10.4	14.6	15.0	16.9	15.3	14.1	16.2	16.7	18.8	15.2	7.2	166.6	12	4207
	22 LST	3.9	5.2	11.3	16.7	16.8	15.3	16.4	19.2	19.4	16.2	10.1	4.4	154.9	12	4196
	04 LST	2.6	3.5	7.1	13.7	17.2	14.4	15.9	19.3	19.3	15.4	8.5	3.4	140.3	12	4169
	10 LST	3.5	7.0	12.9	14.9	17.0	15.1	18.4	19.5	18.3	17.6	12.9	4.6	161.7	12	4218
SKY COVER LES 3/10 AND VSBY = GTR 3 MI	16 LST	3.2	2.9	2.2	4.1	3.7	4.5	14.8	11.6	9.9	6.8	5.0	2.8	71.5	12	4382
	22 LST	4.9	6.7	10.6	11.2	11.3	11.9	21.2	18.9	16.9	13.1	8.3	5.4	140.4	12	4382
	04 LST	4.9	6.0	10.1	9.6	8.3	9.8	18.1	17.4	17.4	11.7	7.9	4.5	125.7	12	4382
	10 LST	2.7	3.2	4.1	5.7	6.7	6.5	18.2	14.8	12.3	7.9	4.5	2.7	88.9	12	4382
CIG = GTR 2500 FT AND VSBY = GTR 3 MI	16 LST	17.9	20.4	26.3	28.5	29.6	29.5	30.7	30.6	29.2	27.9	21.8	16.8	309.1	12	4382
	22 LST	17.6	20.2	27.0	29.2	29.6	29.1	31.0	30.7	29.5	27.3	22.1	16.8	310.1	12	4382
	04 LST	16.5	17.7	25.3	27.4	28.7	28.1	30.6	30.2	28.8	25.1	20.0	14.9	293.3	12	4382
	10 LST	15.2	17.4	23.4	25.7	26.4	27.5	30.7	29.3	28.4	23.7	19.3	15.3	282.3	12	4382
CIG = GTR 6000 FT AND VSBY = GTR 3 MI	16 LST	14.1	15.9	19.5	20.6	20.7	23.8	28.4	28.1	26.9	24.8	19.1	13.4	255.3	12	4382
	22 LST	13.8	17.7	23.7	26.8	27.2	27.2	30.6	30.2	28.0	24.1	18.4	13.4	281.1	12	4382
	04 LST	12.3	14.3	22.0	25.3	25.9	26.3	29.7	29.5	27.6	22.1	16.8	12.3	264.1	12	4382
	10 LST	12.2	15.0	20.7	22.0	21.0	21.7	29.1	28.1	27.5	21.6	16.8	12.2	247.9	12	4382
CIG = GTR 10000 FT AND VSBY = GTR 3 MI	16 LST	11.2	13.1	16.3	17.6	17.8	20.2	26.1	25.1	23.7	21.3	16.6	10.9	219.9	12	4382
	22 LST	10.4	14.7	20.6	23.4	24.0	24.8	29.1	28.3	25.8	21.6	15.9	11.8	250.4	12	4382
	04 LST	9.6	11.5	18.3	21.2	21.7	21.7	28.3	27.2	25.6	19.3	14.5	10.4	229.3	12	4382
	10 LST	9.7	12.3	17.7	19.5	18.6	20.1	27.8	25.7	25.3	19.2	14.4	9.4	219.7	12	4382

EPHRATA MUNICIPAL, WASHINGTON

STA NO. 75034 (IN AREA NUMBER 08)

LATITUDE 4718N

LONGITUDE 11930W

ELEVATION(FT) 01272

PARAMETER DESCRIPTION	JAN	FEB	MAR	APR	MAY	JUN	JUL	AUG	SEP	OCT	NOV	DEC	ANN	PDR (YRS)	NO. OBS
ABS MAX TMP (F)	61	68	77	93	101	106	113	107	102	90	78	64	113	47	-613
MEAN MAX TMP (F)	33	41	54	66	75	82	91	89	79	65	47	37	63	47	-113
MEAN MIN TMP (F)	20	25	33	40	49	55	63	61	52	42	31	25	41	47	-113
ABS MIN TMP (F)	-25	-28	3	16	28	36	42	30	20	12	-2	-12	-28	46	-613
MEAN NO DYS TMP = OR GTR 90(F)	0.0	0.0	0.0	0.0	1.2	2.7	14.6	10.7	2.4	0.0	0.0	0.0	31.6	12	4228
MEAN NO DYS TMP = OR LES 32(F)	25.8	22.0	16.3	3.1	0.2	0.0	0.0	0.0	0.0	4.1	18.6	24.2	114.3	12	4228
MEAN NO DYS TMP = OR LES 0(F)	4.1	0.6	0.0	0.0	0.0	0.0	0.0	0.0	0.0	0.0	0.1	0.3	5.1	12	4228
MEAN DEW PT TMP (F)	21	27	28	33	39	44	45	44	41	38	30	27	35	12	100160
MEAN REL HUM (PCT)	81	79	64	53	50	48	38	39	46	65	78	84	60	12	100160
MEAN PRESS ALT (FT)	1109	1126	1183	1191	1223	1230	1218	1216	1201	1168	1117	1103	1174	0	-50
MEAN PRECIP (IN)	1.00	0.76	0.58	0.50	0.65	0.81	0.21	0.33	0.50	0.70	0.99	1.04	8.1	44	-113
MEAN SNOW FALL (IN)	0.4	3.1	0.6	0.0	0.0	0.0	0.0	0.0	0.0	0.1	2.2	5.4	17.8	42	-113
MEAN NO DYS PRCP = OR GTR 0.1 IN	2.8	2.3	1.7	1.4	1.9	2.0	0.7	1.0	1.6	1.9	2.3	2.8	22.4	44	-29
MEAN NO DYS SNFL = OR GTR 1.5 IN	1.6	0.7	0.3	0.0	0.0	0.0	0.0	0.0	0.0	0.0	0.7	0.5	3.8	10	3652
MEAN NO DYS W/DCUR VSBY LES 1/2 MI	8.2	5.0	1.6	0.2	0.1	0.1	0.0	0.2	0.1	1.0	5.4	11.1	33.0	12	4227
MEAN NO DYS TSTMS	0.0	0.0	0.1	0.2	0.9	1.9	1.3	1.4	0.5	0.2	0.0	0.0	6.5	12	4228
P FREQ WND SPD = OR GTR 17 KTS	6.0	4.3	7.7	8.3	5.4	5.3	3.0	2.1	3.4	3.1	3.6	3.8	4.7	12	101390
P FREQ WND SPD = OR GTR 26 KTS	0.4	0.2	0.3	0.4	0.1	0.1	0.0	0.0	0.2	0.1	0.2	0.2	0.2	12	101390
P FREQ LES 3000 FT A/D LES 5 MI	44.4	28.9	11.8	6.5	5.5	4.0	0.8	1.1	2.1	9.0	29.2	50.1	16.1	12	101320
P FREQ LES 1500 FT A/D LES 3 MI															
FOR 00-02 LST	29.1	19.3	3.3	0.6	0.5	0.1	0.2	0.1	0.4	2.4	16.0	35.2	8.9	12	12674
03-05 LST	30.8	19.2	4.1	1.2	0.6	0.1	0.1	0.6	0.5	4.1	19.1	36.2	9.7	12	12671
06-08 LST	32.0	20.5	4.0	1.9	1.3	1.0	0.3	0.2	0.5	4.2	19.4	38.4	10.3	12	12664
09-11 LST	28.7	19.1	3.7	1.4	0.8	1.0	0.3	0.1	0.6	4.7	19.2	40.4	10.0	12	12664
12-14 LST	26.4	18.1	4.1	0.5	0.8	0.3	0.1	0.0	0.9	2.8	14.8	36.2	8.8	12	12667
15-17 LST	24.8	13.1	2.6	0.4	0.2	0.3	0.1	0.5	0.5	1.8	12.8	35.8	7.7	12	12664
18-20 LST	25.2	15.0	2.3	0.6	0.0	0.2	0.3	0.4	0.7	0.9	13.8	35.1	7.9	12	12663
21-23 LST	26.7	17.2	3.3	0.2	0.0	0.1	0.1	0.2	0.7	2.2	16.0	35.3	8.5	12	12675
P FREQ LES 300 FT A/D LES 1 MI															
FOR 00-02 LST	10.0	6.3	1.6	0.1	0.3	0.0	0.0	0.1	0.0	0.8	5.5	15.6	3.4	12	12674
03-05 LST	10.2	8.6	2.3	0.6	0.2	0.0	0.0	0.4	0.0	1.9	8.0	17.2	4.1	12	12671
06-08 LST	12.1	8.7	1.5	0.4	0.1	0.0	0.0	0.2	0.1	2.2	8.3	18.5	4.3	12	12664
09-11 LST	9.0	5.5	0.4	0.0	0.0	0.0	0.0	0.0	0.1	0.6	5.6	15.6	3.1	12	12664
12-14 LST	5.2	2.3	0.5	0.0	0.0	0.0	0.0	0.0	0.0	0.0	2.0	8.6	1.6	12	12667
15-17 LST	5.0	2.4	0.5	0.1	0.0	0.1	0.0	0.0	0.0	0.0	2.0	8.7	1.6	12	12664
18-20 LST	6.5	4.0	0.2	0.0	0.0	0.0	0.0	0.1	0.1	0.0	3.2	11.9	2.2	12	12663
21-23 LST	9.6	5.0	1.3	0.0	0.0	0.0	0.0	0.0	0.1	0.3	5.5	15.2	3.1	12	12675

EPHRATA MUNICIPAL, WASHINGTON

MEAN NUMBER OF DAYS

PARAMETER DESCRIPTION		JAN	FEB	MAR	APR	MAY	JUN	JUL	AUG	SEP	OCT	NOV	DEC	ANN	POR (YRS)	NO. OBS
CIG = GTR 1000 FT AND VSBY = GTR 3 MI	16 LST	25.5	25.8	30.3	29.9	31.0	30.0	31.0	30.7	29.9	30.4	27.2	21.8	343.3	12	4228
	22 LST	24.9	24.1	30.3	29.9	31.0	30.0	31.0	30.9	29.7	30.5	26.0	21.3	339.6	12	4231
	04 LST	23.4	23.4	29.6	29.7	30.8	30.0	31.0	30.9	29.9	30.1	24.7	21.2	334.7	12	4228
	10 LST	22.9	22.9	30.2	29.7	30.8	29.8	31.0	31.0	29.9	30.2	24.9	20.2	333.5	12	4227
CIG = GTR 2000 FT AND VSBY = GTR 3 MI W/SFC WND LES 10 KTS	16 LST	15.6	17.3	17.0	15.7	19.3	16.7	20.8	20.9	20.3	21.6	19.3	13.0	217.5	12	4228
	22 LST	14.7	15.9	19.5	18.8	21.2	20.7	22.2	23.7	22.8	22.3	19.0	13.3	234.1	12	4231
	04 LST	14.5	16.3	21.1	20.9	23.1	24.4	25.6	27.2	25.0	23.3	18.2	12.1	251.7	12	4228
	10 LST	13.6	15.7	17.5	17.9	20.6	20.3	25.3	26.2	22.0	21.4	17.6	11.5	229.6	12	4227
SFC WND = GTR 17 KTS AND NO PRECIP.	16 LST	2.0	1.2	4.2	4.1	3.4	2.7	1.7	1.6	1.9	1.1	1.3	1.0	26.2	12	4155
	22 LST	1.6	1.3	2.1	2.3	1.0	1.5	1.1	0.9	1.0	0.7	0.7	0.8	15.0	12	4146
	04 LST	1.5	1.0	1.0	0.8	0.4	0.6	0.2	0.1	0.5	0.3	0.8	0.9	8.3	12	4123
	10 LST	2.2	1.6	3.7	3.7	1.4	1.2	0.6	0.3	0.7	1.6	1.1	1.3	19.6	12	4141
SFC WND 4-10 KTS AND TMP 33-89 DEG F AND NO PRECIP.	16 LST	6.6	12.2	15.2	15.2	15.7	15.1	10.7	13.5	16.1	15.6	13.1	10.6	159.6	12	4155
	22 LST	5.3	6.5	15.3	16.3	17.3	18.9	18.2	17.3	16.4	16.1	9.7	8.0	165.3	12	4146
	04 LST	4.0	5.5	10.4	17.3	18.9	16.7	19.6	16.7	17.5	16.5	8.9	5.9	157.9	12	4123
	10 LST	5.3	9.8	13.5	15.9	17.4	18.2	17.7	18.5	14.7	15.9	12.4	8.0	167.3	12	4141
SKY COVER LES 3/10 AND VSBY = GTR 3 MI	16 LST	3.1	3.5	4.0	5.0	6.2	4.4	16.8	15.8	13.1	7.9	5.8	3.6	89.2	10	3651
	22 LST	5.3	7.4	11.3	13.8	14.2	12.5	22.3	22.1	18.4	12.8	9.5	6.3	155.9	11	3652
	04 LST	7.1	7.3	12.0	11.8	11.5	10.0	19.1	20.3	19.1	14.6	9.3	6.4	148.5	10	3651
	10 LST	3.6	4.5	6.7	7.2	8.0	7.3	19.5	17.6	13.8	8.7	5.0	3.6	105.5	10	3651
CIG = GTR 2500 FT AND VSBY = GTR 3 MI	16 LST	21.6	23.4	29.2	29.8	30.8	29.7	31.0	30.7	29.9	29.8	24.8	17.9	328.6	12	4228
	22 LST	20.1	22.4	29.3	29.6	31.0	29.9	31.0	30.9	29.7	30.3	24.0	17.9	326.1	12	4231
	04 LST	19.7	21.1	29.1	29.5	30.8	29.9	31.0	30.8	29.9	29.4	22.9	18.1	321.8	12	4228
	10 LST	19.7	20.9	29.2	29.3	30.2	29.2	30.9	30.9	29.7	29.1	23.0	16.2	318.3	12	4227
CIG = GTR 6000 FT AND VSBY = GTR 3 MI	16 LST	17.5	20.0	25.6	26.2	26.3	25.9	30.2	30.1	28.7	27.6	21.7	14.8	294.6	12	4228
	22 LST	16.0	19.8	27.0	27.8	29.4	28.6	30.7	30.8	29.2	28.3	21.3	15.0	303.9	12	4231
	04 LST	15.8	18.5	26.7	27.3	28.5	28.5	30.8	30.4	29.1	27.2	19.2	15.0	297.0	12	4228
	10 LST	15.8	18.5	26.7	27.3	27.7	27.3	30.7	30.5	29.1	27.5	20.5	13.8	295.4	12	4227
CIG = GTR 10000 FT AND VSBY = GTR 3 MI	16 LST	14.3	17.5	21.6	22.7	22.4	21.8	27.9	28.4	26.3	23.1	18.8	12.4	257.2	12	4228
	22 LST	13.3	15.9	24.4	25.2	26.2	24.7	29.5	29.5	27.3	25.6	18.4	13.4	273.4	12	4231
	04 LST	13.1	16.0	23.4	24.6	24.6	24.0	29.4	29.1	27.8	24.3	16.7	12.2	265.2	12	4228
	10 LST	12.9	14.8	23.9	24.7	25.0	24.6	28.9	28.9	26.8	24.2	17.3	10.9	262.9	12	4227

MOSES LAKE/LARSON AFB, WASHINGTON

STA NO. 75035 (IN AREA NUMBER 08)

LATITUDE 4712N

LONGITUDE 11919W

ELEVATION(FT) 01186

PARAMETER DESCRIPTION	JAN	FEB	MAR	APR	MAY	JUN	JUL	AUG	SEP	OCT	NOV	DEC	ANN	PDR (YRS)	NO, OPS
ABS MAX TMP (F)	58	62	75	86	96	103	105	112	100	86	68	61	112	12	4383
MEAN MAX TMP (F)	33	41	51	63	72	79	88	86	77	62	45	37	61	12	4383
MEAN MIN TMP (F)	20	27	32	39	48	55	60	58	50	40	29	26	40	12	4383
ABS MIN TMP (F)	-25	-28	7	24	28	37	43	43	32	23	-2	-5	-28	12	4383
MEAN NO DYS TMP = DR GTR 90(F)	0.0	0.0	0.0	0.0	1.3	3.4	15.0	10.6	2.1	0.0	0.0	0.0	32.4	12	4383
MEAN NO DYS TMP = DR LES 32(F)	25.3	20.0	14.7	3.3	0.1	0.0	0.0	0.0	0.1	4.5	18.9	24.7	111.6	12	4383
MEAN NO DYS TMP = DR LES 0(F)	3.6	0.6	0.0	0.0	0.0	0.0	0.0	0.0	0.0	0.0	0.1	0.3	4.6	12	4383
MEAN DEN PT TMP (F)	22	27	29	33	40	44	45	44	41	38	30	27	35	12	105011
MEAN REL HUM (PCT)	82	77	65	53	50	46	37	40	47	65	77	84	60	12	105013
MEAN PRESS ALT (FT)	1025	1043	1097	1106	1137	1144	1130	1128	1115	1083	1034	1020	1089	0	-50
MEAN PRECIP (IN)	1.05	0.91	0.65	0.46	0.66	0.75	0.22	0.25	0.38	0.62	0.77	0.72	7.4	12	4382
MEAN SNOW FALL (IN)	6.2	2.8	1.1	0.0	0.0	0.0	0.0	0.0	0.0	0.0	2.1	3.1	15.3	12	4383
MEAN NO DYS PRCP = DR GTR 0.1 IN	3.9	2.5	3.0	1.7	2.1	2.0	0.7	0.7	1.1	2.1	2.6	2.7	25.1	12	4382
MEAN NO DYS SNFL = DR GTR 1.5 IN	1.4	0.6	0.2	0.0	0.0	0.0	0.0	0.0	0.0	0.0	0.6	0.7	3.5	12	4383
MEAN NO DYS W/OCUR VSBY LES 1/2 MI	9.3	4.9	1.7	0.1	0.0	0.1	0.0	0.2	0.1	0.9	5.1	11.2	33.6	12	4382
MEAN NO DYS TSTMS	0.0	0.0	0.1	0.2	0.8	1.9	1.3	1.6	0.5	0.2	0.0	0.0	6.6	12	4383
P FREQ WND SPD = DR GTR 17 KTS	5.7	4.1	7.2	8.3	5.0	5.1	2.7	1.8	3.1	2.9	3.4	3.5	4.4	12	105135
P FREQ WND SPD = DR GTR 28 KTS	0.4	0.2	0.3	0.3	0.1	0.1	0.0	0.0	0.1	0.1	0.2	0.2	0.2	12	105135
P FREQ LES 3000 FT A/D LES 5 MI	42.7	26.5	13.4	6.5	4.7	3.1	0.5	1.1	1.7	8.2	25.6	47.7	15.1	12	105064
P FREQ LES 1500 FT A/D LES 3 MI															
FOR 00-02 LST	27.9	16.8	4.2	0.5	0.3	0.1	0.1	0.1	0.4	2.2	14.6	33.4	8.4	12	13138
03-05 LST	28.3	16.5	5.1	0.9	0.4	0.1	0.1	0.6	0.5	3.8	16.6	35.5	9.0	12	13134
06-08 LST	30.8	18.3	5.0	1.6	1.3	0.6	0.3	0.2	0.4	3.9	17.0	37.6	9.8	12	13130
09-11 LST	29.2	16.7	4.7	0.8	0.9	0.6	0.3	0.1	0.6	4.3	16.1	38.8	9.4	12	13133
12-14 LST	26.3	16.4	5.1	0.5	0.8	0.3	0.1	0.0	0.5	2.5	12.6	35.5	8.4	12	13132
15-17 LST	24.1	11.7	3.5	0.4	0.1	0.3	0.0	0.4	0.2	1.6	10.3	35.0	7.3	12	13130
18-20 LST	24.7	12.9	3.4	0.6	0.0	0.2	0.2	0.4	0.6	0.7	12.0	33.6	7.4	12	13126
21-23 LST	27.2	14.8	4.0	0.4	0.0	0.1	0.0	0.1	0.6	1.9	14.0	33.8	8.1	12	13141
P FREQ LES 300 FT A/D LES 1 MI															
FOR 00-02 LST	10.7	6.2	1.9	0.0	0.0	0.0	0.0	0.1	0.0	0.7	5.3	14.5	3.3	12	13138
03-05 LST	10.9	7.8	2.9	0.4	0.0	0.0	0.0	0.4	0.0	1.7	7.2	16.4	4.0	12	13134
06-08 LST	13.7	7.7	1.9	0.2	0.0	0.0	0.0	0.2	0.1	2.1	7.7	17.2	4.2	12	13130
09-11 LST	10.2	3.3	0.5	0.0	0.0	0.0	0.0	0.0	0.0	0.5	4.9	14.1	3.0	12	13133
12-14 LST	5.5	2.6	0.5	0.0	0.0	0.0	0.0	0.0	0.0	0.0	1.6	7.4	1.5	12	13132
15-17 LST	5.8	2.5	0.5	0.1	0.0	0.1	0.0	0.0	0.0	0.0	1.3	7.6	1.5	12	13130
18-20 LST	8.1	4.2	0.4	0.0	0.0	0.0	0.0	0.1	0.1	0.0	3.2	11.5	2.3	12	13126
21-23 LST	10.8	5.1	1.4	0.0	0.0	0.0	0.0	0.0	0.1	0.3	5.3	14.6	3.1	12	13141

MOSES LAKE/LARBON AFB, WASHINGTON

MEAN NUMBER OF DAYS

PARAMETER DESCRIPTION		JAN	FEB	MAR	APR	MAY	JUN	JUL	AUG	SEP	OCT	NOV	DEC	ANN	POR (YRS)	NO. OBS
CIG = GTR 1000 FT AND VSBY = GTR 3 MI	16 LST	25.6	25.7	30.2	29.9	31.0	30.0	31.0	30.7	30.0	30.5	27.8	21.8	344.2	12	4382
	22 LST	24.1	24.5	30.2	29.9	31.0	30.0	31.0	31.0	29.7	30.6	26.5	21.8	340.3	12	4382
	04 LST	23.6	24.2	29.5	29.8	30.9	30.0	31.0	30.9	29.9	30.2	25.2	21.3	336.5	12	4382
	10 LST	22.7	23.7	30.1	29.8	30.9	29.8	31.0	31.0	29.8	30.2	25.7	20.7	335.4	12	4382
CIG = GTR 2000 FT AND VSBY = GTR 3 MI W/SFC WND LES 10 KTS	16 LST	16.2	17.5	16.8	15.8	19.2	16.7	21.5	21.6	20.4	21.6	20.4	13.6	221.3	12	4382
	22 LST	15.7	16.9	20.1	19.1	23.1	21.2	24.1	25.3	23.3	22.8	20.0	14.4	246.0	12	4382
	04 LST	15.7	17.6	21.3	22.0	23.9	24.8	26.2	27.7	25.5	23.9	19.5	13.2	261.3	12	4382
	10 LST	14.1	16.7	17.3	18.2	20.8	20.9	25.5	26.1	22.3	21.5	19.5	12.9	235.8	12	4382
SFC WND = GTR 17 KTS AND NO PRECIP.	16 LST	2.0	1.2	3.8	4.6	3.3	3.0	1.6	1.6	1.8	1.2	1.2	0.9	26.2	12	4318
	22 LST	1.5	1.2	1.9	1.9	0.8	1.2	1.1	0.5	0.8	0.6	0.6	0.8	12.9	12	4302
	04 LST	1.3	0.8	1.0	0.8	0.3	0.6	0.2	0.1	0.4	0.5	0.7	0.9	7.6	12	4281
	10 LST	2.2	1.4	3.8	3.8	1.4	1.1	0.6	0.3	0.7	1.4	1.0	1.4	19.1	12	4299
SFC WND 4-10 KTS AND TMP 33-89 DEG F AND NU PRECIP.	16 LST	7.2	11.8	15.0	15.7	15.9	15.2	11.1	14.1	16.2	15.9	12.6	10.3	161.0	12	4318
	22 LST	5.6	7.1	15.5	17.9	19.3	18.4	18.3	17.6	16.7	16.0	9.2	7.2	168.8	12	4302
	04 LST	4.4	6.0	10.4	17.0	18.8	17.1	18.6	16.7	16.5	15.3	8.2	5.7	154.7	12	4281
	10 LST	5.7	9.7	13.1	15.3	18.4	18.1	18.3	18.3	15.1	15.2	12.3	7.3	166.8	12	4299
SKY COVER LES 3/10 AND VSBY = GTR 3 MI	16 LST	3.4	3.4	3.8	4.6	5.8	5.5	17.1	15.4	13.1	7.6	5.9	3.8	90.6	12	4382
	22 LST	5.1	7.8	10.7	12.7	13.4	13.5	22.6	21.4	18.2	12.8	9.0	6.5	153.7	12	4382
	04 LST	7.2	7.6	11.2	11.2	10.5	10.8	19.8	19.7	19.0	14.7	9.9	6.6	148.2	12	4382
	10 LST	3.7	4.5	6.2	6.6	7.2	8.6	19.9	17.6	13.7	9.1	5.5	3.6	106.2	12	4382
CIG = GTR 2300 FT AND VSBY = GTR 3 MI	16 LST	22.1	23.9	28.7	29.8	30.9	29.7	31.0	30.7	30.0	29.9	25.7	18.4	330.8	12	4382
	22 LST	20.6	23.2	29.1	29.6	31.0	29.9	31.0	31.0	29.7	30.3	24.8	18.8	329.0	12	4382
	04 LST	20.2	22.3	28.9	29.4	30.8	29.9	31.0	30.8	29.9	29.5	23.4	18.7	324.8	12	4382
	10 LST	19.8	22.0	28.8	29.3	30.3	29.4	30.9	30.9	29.6	29.2	24.2	17.2	321.6	12	4382
CIG = GTR 6000 FT AND VSBY = GTR 3 MI	16 LST	18.0	20.2	24.5	26.2	27.0	26.6	30.3	30.2	28.9	27.9	22.5	15.2	297.5	12	4382
	22 LST	16.4	20.6	26.5	27.8	29.6	28.7	30.7	30.8	29.3	28.5	22.1	15.7	306.7	12	4382
	04 LST	16.7	19.6	26.7	27.4	28.6	28.7	30.7	30.5	29.2	27.5	20.6	15.6	301.8	12	4382
	10 LST	16.1	19.3	26.2	27.5	28.4	28.0	30.7	30.7	29.2	27.9	21.8	14.7	300.5	12	4382
CIG = GTR 10000 FT AND VSBY = GTR 3 MI	16 LST	14.6	16.7	20.5	22.7	23.1	23.0	28.9	28.5	26.6	23.7	19.7	12.9	260.9	12	4382
	22 LST	13.8	16.6	23.9	25.3	26.6	25.5	29.8	29.3	27.2	25.6	19.1	14.0	276.7	12	4382
	04 LST	13.6	17.1	23.2	24.9	25.1	24.9	29.5	29.4	28.1	24.7	18.0	12.7	271.2	12	4382
	10 LST	12.9	15.5	23.6	24.8	25.5	25.7	29.2	29.4	26.9	24.6	18.2	11.3	267.6	12	4382

PULLMAN/MOSCOW, WASHINGTON

STA NO. 75038 (IN AREA NUMBER 08)

LATITUDE 4644N

LONGITUDE 11706W

ELEVATION(FT) 62551

PARAMETER DESCRIPTION	JAN	FEB	MAR	APR	MAY	JUN	JUL	AUG	SEP	OCT	NOV	DEC	ANN	POR (YRS)	NO. OBS
ABS MAX TMP (F)	50	60	70	81	91	96	100	104	94	79	59	53	104	12	-73728
MEAN MAX TMP (F)	30	37	44	55	65	72	82	79	71	56	40	34	55	12	-73728
MEAN MIN TMP (F)	21	25	29	36	44	50	57	55	48	39	29	25	38	12	-73728
ABS MIN TMP (F)	-21	-18	-3	22	28	36	40	35	30	24	-6	-8	-21	12	-73728
MEAN NO DYS TMP = OR GTR 90(F)	0.0	0.0	0.0	0.0	0.2	0.5	6.5	4.0	0.8	0.0	0.0	0.0	12.0	12	-73728
MEAN NO DYS TMP = OR LES 32(F)	26.8	23.6	22.2	8.9	0.6	0.0	0.0	0.0	0.2	5.3	19.7	26.7	134.0	12	-73728
MEAN NO DYS TMP = OR LES 0(F)	3.2	0.5	0.1	0.0	0.0	0.0	0.0	0.0	0.0	0.0	0.3	0.3	4.4	12	-73728
MEAN DEW PT TMP (F)	22	26	27	31	39	43	44	43	39	37	29	26	34	12	-73728
MEAN REL HUM (PCT)	87	83	72	60	59	55	42	44	51	72	82	88	66	12	-73728
MEAN PRESS ALT (FT)	2400	2414	2469	2476	2502	2513	2490	2487	2480	2455	2420	2410	2460	0	-50
MEAN PRECIP (IN)	2.61	1.52	1.13	0.73	1.02	0.87	0.27	0.66	0.62	1.24	1.80	1.78	14.3	12	-73728
MEAN SNOW FALL (IN)	18.6	7.7	3.8	0.4	0.1	0.0	0.0	0.0	0.0	0.6	5.4	11.3	47.9	12	-73728
MEAN NO DYS PRCP = OR GTR 0.1 IN	8.2	5.4	4.2	2.4	3.0	2.6	1.1	1.7	2.1	4.0	5.4	6.2	46.3	12	-73728
MEAN NO DYS SNFL = OR GTR 1.5 IN	4.3	1.8	0.8	0.1	0.0	0.0	0.0	0.0	0.0	0.1	1.1	3.2	11.4	12	-73728
MEAN NO DYS W/OCUR VSBY LES 1/2 MI	11.6	7.2	3.2	0.4	0.4	0.4	0.2	0.6	0.4	4.9	7.6	14.0	50.9	12	-73728
MEAN NO DYS TSTMS	0.0	0.1	0.2	0.6	1.5	2.6	2.4	2.5	0.8	0.3	0.1	0.0	11.1	12	-73728
P FREQ WND SPD = OR GTR 17 KTS	11.0	11.9	11.3	11.2	7.2	8.0	4.4	3.5	5.3	6.7	7.5	9.6	8.1	12	-73728
P FREQ WND SPD = OR GTR 28 KTS	1.2	1.2	1.2	0.7	0.2	0.2	0.0	0.0	0.1	0.5	0.5	1.5	0.6	12	-73728
P FREQ LES 5000 FT A/D LES 5 MI	36.9	43.1	29.2	18.2	18.6	12.4	2.5	4.7	6.9	24.6	39.6	57.3	26.2	12	-73728
P FREQ LES 1500 FT A/D LES 3 MI															
FOR 00-02 LST	40.9	29.7	11.6	4.0	4.7	2.6	0.0	0.9	2.6	12.8	23.6	44.7	14.8	12	-73728
03-05 LST	43.8	32.1	15.9	6.5	6.4	5.2	1.0	2.2	3.1	17.1	28.4	50.0	17.6	12	-73728
06-08 LST	47.9	36.5	19.3	9.2	10.3	5.7	0.5	3.7	3.6	20.6	34.9	50.8	20.3	12	-73728
09-11 LST	45.9	33.1	17.1	7.9	6.9	3.9	0.5	2.8	3.1	19.7	32.4	48.5	18.5	12	-73728
12-14 LST	39.1	24.8	10.3	3.0	3.4	2.3	0.1	1.8	2.2	9.6	26.5	42.8	13.8	12	-73728
15-17 LST	36.7	22.7	11.7	1.9	1.8	1.8	0.4	1.3	2.2	6.9	23.3	40.7	12.6	12	-73728
18-20 LST	37.3	21.6	11.1	1.5	1.9	2.1	0.4	1.1	1.2	7.3	21.8	41.2	12.4	12	-73728
21-23 LST	36.8	23.6	10.5	2.9	3.0	2.6	0.0	0.8	1.3	10.3	23.3	41.5	13.1	12	-73728
P FREQ LES 300 FT A/D LES 1 MI															
FOR 00-02 LST	17.3	14.8	3.0	0.4	0.3	0.3	0.0	0.2	0.0	4.6	11.0	25.0	6.4	12	-73728
03-05 LST	20.7	14.4	5.5	0.6	1.4	0.5	0.3	0.5	0.2	8.5	14.1	28.8	8.0	12	-73728
06-08 LST	24.3	18.2	5.3	0.9	0.6	0.2	0.0	0.6	0.7	9.8	16.3	30.1	8.8	12	-73728
09-11 LST	18.5	10.6	2.0	0.4	0.3	0.0	0.0	0.0	0.2	4.4	9.4	24.2	5.8	12	-73728
12-14 LST	10.8	5.9	1.0	0.2	0.0	0.0	0.0	0.0	0.1	0.5	5.5	16.9	3.4	12	-73728
15-17 LST	10.6	6.3	1.7	0.1	0.1	0.1	0.0	0.0	0.1	0.7	6.7	17.0	3.6	12	-73728
18-20 LST	13.1	9.7	1.5	0.0	0.0	0.1	0.0	0.2	0.2	1.5	6.1	19.4	4.5	12	-73728
21-23 LST	14.5	11.4	2.9	0.1	0.0	0.0	0.0	0.5	0.0	3.2	8.5	22.3	5.3	12	-73728

PULLMAN/MOSCOW, WASHINGTON

MEAN NUMBER OF DAYS

PARAMETER DESCRIPTION		JAN	FEB	MAR	APR	MAY	JUN	JUL	AUG	SEP	OCT	NOV	DEC	ANN	POD (YRS)	NO. OBS
CIG = GTR 1000 FT AND VSBY = GTR 3 MI	14 LST	21.3	22.7	28.4	29.7	30.7	29.8	30.8	30.7	29.6	29.6	24.0	19.2	326.5	12	-73728
	22 LST	20.9	22.1	28.1	29.3	30.2	29.5	31.0	30.7	29.9	28.1	24.2	18.4	322.4	12	-73728
	04 LST	18.5	19.9	26.2	29.1	29.5	28.9	30.7	30.4	29.2	26.0	22.2	16.9	307.5	12	-73728
	10 LST	17.8	19.1	27.2	28.5	29.8	29.3	31.0	30.4	29.3	25.6	20.9	17.1	306.0	12	-73728
CIG = GTR 2000 FT AND VSBY = GTR 3 MI W/SFC WND LES 10 KTS	16 LST	12.4	13.4	14.7	14.3	17.3	15.9	19.7	20.1	17.1	20.3	17.1	11.1	193.4	12	-73728
	22 LST	12.7	13.9	18.5	21.2	22.5	21.8	25.4	25.3	23.4	20.7	17.6	11.8	234.8	12	-73728
	04 LST	11.6	11.2	16.1	19.4	21.5	20.1	23.5	24.7	22.7	18.0	15.5	9.7	214.0	12	-73728
	10 LST	10.1	9.5	12.2	13.5	17.6	15.8	20.3	20.6	18.3	15.0	13.9	9.9	176.7	12	-73728
SFC WND = GTR 17 KTS AND NO PRECIP.	16 LST	3.3	3.1	4.5	4.9	3.0	3.6	2.1	2.0	3.0	1.6	2.1	2.6	35.8	12	-73728
	22 LST	3.1	3.1	2.0	1.9	0.7	1.3	0.5	0.6	0.5	1.2	1.7	2.9	19.5	12	-73728
	04 LST	3.1	3.9	3.4	2.0	1.6	1.5	0.8	0.7	1.1	1.9	2.0	3.1	25.1	12	-73728
	10 LST	4.1	4.4	4.6	4.5	2.8	3.0	1.7	0.8	3.0	3.0	2.6	3.0	37.5	12	-73728
SFC WND 4-10 KTS AND THP 33-89 DEG F AND NU PRECIP.	16 LST	6.2	10.4	14.6	15.0	16.9	15.3	14.1	16.2	16.7	18.8	15.2	7.2	166.6	12	-73728
	22 LST	3.9	5.2	11.3	16.7	16.8	15.3	16.4	19.2	19.4	16.2	10.1	4.4	154.9	12	-73728
	04 LST	2.6	3.5	7.1	13.7	17.2	14.4	15.9	19.3	19.3	15.4	8.5	3.4	140.3	12	-73728
	10 LST	3.5	7.0	12.9	14.9	17.0	15.1	18.4	19.5	18.3	17.6	12.9	4.6	161.7	12	-73728
SKY COVER LES 3/10 AND VSBY = GTR 3 MI	16 LST	3.2	2.9	2.2	4.1	3.7	4.5	14.8	11.6	9.9	6.8	5.0	2.8	71.5	12	-73728
	22 LST	4.9	6.7	10.6	11.2	11.3	11.9	21.2	18.9	16.9	13.1	8.3	5.4	140.4	12	-73728
	04 LST	4.9	6.0	10.1	9.6	8.3	9.8	18.1	17.4	17.4	11.7	7.9	4.5	125.7	12	-73728
	10 LST	2.7	3.2	4.1	5.7	6.7	6.5	18.2	14.8	12.3	7.5	4.5	2.7	88.9	12	-73728
CIG = GTR 2500 FT AND VSBY = GTR 3 MI	16 LST	17.9	20.4	26.3	28.5	29.6	29.5	30.7	30.6	29.2	27.9	21.8	16.7	309.1	12	-73728
	22 LST	17.6	20.2	27.0	29.2	29.6	29.1	31.0	30.7	29.5	27.3	22.1	16.8	310.1	12	-73728
	04 LST	16.5	17.7	25.3	27.4	28.7	28.1	30.0	30.2	28.8	25.1	20.0	14.9	293.3	12	-73728
	10 LST	15.2	17.4	23.4	25.7	26.4	27.5	30.7	29.3	28.4	23.7	19.3	15.3	282.3	12	-73728
CIG = GTR 6000 FT AND VSBY = GTR 3 MI	16 LST	14.1	15.9	19.5	20.6	20.7	23.8	28.4	28.1	26.9	24.8	19.1	13.4	255.3	12	-73728
	22 LST	13.8	17.7	23.7	26.8	27.2	27.2	30.6	30.2	28.0	24.1	18.4	13.4	281.1	12	-73728
	04 LST	12.3	14.3	22.0	25.3	25.9	26.3	29.7	29.5	27.6	22.1	16.8	12.3	264.1	12	-73728
	10 LST	12.2	15.0	20.7	22.0	21.0	21.7	29.1	28.1	27.5	21.6	16.8	12.2	247.9	12	-73728
CIG = GTR 10000 FT AND VSBY = GTR 3 MI	16 LST	11.2	13.1	16.3	17.6	17.8	20.2	26.1	25.1	23.7	21.3	16.6	10.9	219.9	12	-73728
	22 LST	10.4	14.7	20.6	23.4	24.0	24.8	29.1	28.3	25.8	21.6	15.9	11.8	250.4	12	-73728
	04 LST	9.6	11.5	18.3	21.2	21.7	21.7	28.3	27.2	25.6	19.3	14.5	10.4	229.3	12	-73728
	10 LST	9.7	12.3	17.7	19.5	18.6	20.1	27.8	25.7	25.3	19.2	14.4	9.4	219.7	12	-73728

PASCO MUNICIPAL, WASHINGTON

STA NO. 75066 (IN AREA NUMBER 08)

LATITUDE 4616N LONGITUDE 11907W ELEVATION(FT) 00403

PARAMETER DESCRIPTION	JAN	FEB	MAR	APR	MAY	JUN	JUL	AUG	SEP	OCT	NOV	DEC	ANN	POR (YRS)	NO. OBS
ABS MAX TMP (F)	74	74	88	95	105	108	115	115	102	89	78	71	115	62	-113
MEAN MAX TMP (F)	39	47	58	69	77	83	92	89	79	67	51	42	66	61	-113
MEAN MIN TMP (F)	24	29	35	40	48	53	59	57	49	41	33	28	41	62	-113
ABS MIN TMP (F)	-27	-23	10	18	26	37	38	37	21	14	-12	-29	-29	62	-613
MEAN NO DYS TMP = DR GTR 90(F)	0.0	0.0	0.0			5.7	20.5	15.0		0.0	0.0	0.0		61	-29
MEAN NO DYS TMP = DR LES 32(F)	21.0	15.0	8.0	3.5	0.0	0.0	0.0	0.0	0.0	5.0	11.0	23.0	86.5	2	426
MEAN NO DYS TMP = DR LES 0(F)			0.0	0.0	0.0	0.0	0.0	0.0	0.0	0.0				62	-29
MEAN DEW PT TMP (F)	29	31	35	35	37	40	43	44	41	40	35	28	37	2	8971
MEAN REL HUM (PCT)	77	71	65	51	40	36	30	35	48	59	76	83	56	2	8946
MEAN PRESS ALT (FT)	254	273	319	320	344	350	336	335	329	305	262	252	307	0	-50
MEAN PRECIP (IN)	1.07	0.80	0.51	0.44	0.49	0.51	0.16	0.20	0.35	0.63	1.00	1.06	7.2	70	-113
MEAN SNOW FALL (IN)	5.8	3.0	0.2	0.0	0.0	0.0	0.0	0.0	0.0	1.5	2.8	13.3		61	-113
MEAN NO DYS PRCP = DR GTR 0.1 IN	2.9	2.3	1.4	1.2	1.4	1.4	0.6	0.7	1.4	1.8	2.3	2.9	20.3	70	-29
MEAN NO DYS SNFL = DR GTR 1.5 IN	1.3	0.7	0.0	0.0	0.0	0.0	0.0	0.0	0.0	0.0	0.3	0.6	2.9	61	-29
MEAN NO DYS W/OCUR VSBY LES 1/2 MI	4.0	0.0	1.0	0.5	0.0	0.0	0.0	0.0	0.0	0.0	1.0	5.0	11.5	2	409
MEAN NO DYS TSMS	0.0	0.0	0.0	0.0	2.0	1.0	0.0	3.0	0.0	0.0	0.0	0.0	6.0	2	410
P FREQ WND SPD = DR GTR 17 KTS	9.5	7.9	12.2	11.8	7.4	9.1	6.7	3.8	8.2	7.9	11.8	4.2	8.4	2	9810
P FREQ WND SPD = DR GTR 28 KTS	0.8	1.0	1.5	1.6	0.8	0.7	0.1	0.0	0.1	0.5	1.4	0.8	0.8	2	9810
P FREQ LES 5000 FT A/D LES 5 MI	14.8	13.4	13.7	7.6	5.2	4.3	0.8	0.5	1.1	3.4	16.7	48.0	10.8	2	9813
P FREQ LFS 1500 FT A/D LES 3 MI															
FOR 00-02 LST	4.3	0.0	0.0	1.7	0.0	0.0	0.0	0.0	0.0	0.0	0.0	19.4	2.1	2	1230
03-05 LST	1.1	0.0	0.0	0.0	0.0	0.0	0.0	0.0	0.0	0.0	1.1	16.1	1.5	2	1230
06-08 LST	6.5	0.0	2.2	0.0	0.6	0.0	0.0	0.0	0.0	0.0	3.3	21.5	2.8	2	1262
09-11 LST	8.6	3.6	4.3	1.1	0.0	0.0	1.1	2.2	2.2	2.2	14.4	23.7	5.3	2	1277
12-14 LST	9.7	2.4	1.1	1.7	1.6	0.0	3.2	0.0	0.0	2.2	10.0	20.4	4.4	2	1278
15-17 LST	8.6	0.0	0.0	3.3	2.4	3.3	1.1	0.0	0.0	1.1	4.4	18.3	3.5	2	1261
18-20 LST	5.4	0.0	0.0	2.2	0.7	1.1	0.0	0.0	0.0	0.0	0.0	16.1	2.1	2	1225
21-23 LST	4.3	0.0	0.0	0.0	0.0	0.0	0.0	0.0	0.0	0.0	0.0	19.4	2.0	2	1227
P FREQ LES 300 FT A/D LES 1 MI															
FOR 00-02 LST	1.1	0.0	0.0	0.0	0.0	0.0	0.0	0.0	0.0	0.0	0.0	3.2	0.4	2	1230
03-05 LST	1.1	0.0	0.0	0.0	0.0	0.0	0.0	0.0	0.0	0.0	0.0	2.2	0.3	2	1230
06-08 LST	5.4	0.0	1.1	0.0	0.0	0.0	0.0	0.0	0.0	0.0	1.1	6.5	1.2	2	1262
09-11 LST	4.3	0.0	3.2	1.1	0.0	0.0	0.0	0.0	0.0	0.0	0.0	9.7	1.5	2	1277
12-14 LST	5.4	0.0	1.1	1.7	0.0	0.0	0.0	0.0	0.0	0.0	0.0	6.5	1.2	2	1278
15-17 LST	3.2	0.0	0.0	2.2	0.0	0.0	0.0	0.0	0.0	0.0	0.0	6.5	1.0	2	1261
18-20 LST	1.1	0.0	0.0	1.1	0.0	0.0	0.0	0.0	0.0	0.0	0.0	8.6	0.9	2	1225
21-23 LST	0.0	0.0	0.0	0.0	0.0	0.0	0.0	0.0	0.0	0.0	0.0	7.5	0.6	2	1227

PASCO MUNICIPAL, WASHINGTON

MEAN NUMBER OF DAYS

PARAMETER DESCRIPTION		JAN	FEB	MAR	APR	MAY	JUN	JUL	AUG	SEP	OCT	NOV	DEC	ANN	PDR (YRS)	NO. OBS
CIG = GTR 1000 FT AND VSBY = GTR 3 MI	16 LST	29.0	28.0	31.0	29.5	30.5	29.0	31.0	31.0	30.0	31.0	30.0	27.0	337.0	2	426
	22 LST	30.0	28.0	31.0	30.0	31.0	30.0	31.0	31.0	30.0	31.0	30.0	25.0	398.0	2	409
	04 LST	30.0	28.0	31.0	30.0	31.0	30.0	31.0	31.0	30.0	31.0	29.0	27.0	359.0	2	410
	10 LST	28.0	28.0	30.0	29.5	31.0	30.0	31.0	30.0	29.0	29.0	27.0	25.0	347.5	2	426
CIG = GTR 2000 FT AND VSBY = GTR 3 MI W/SFC WND LES 10 KTS	16 LST	19.0	20.0	16.0	14.5	18.5	18.0	18.0	22.0	21.0	24.0	18.0	17.0	226.0	2	426
	22 LST	25.0	22.0	26.0	21.5	23.4	25.0	21.0	30.0	21.0	26.0	20.0	14.0	274.9	2	409
	04 LST	23.0	25.0	24.0	24.0	27.6	24.0	27.0	30.0	25.0	28.0	18.0	16.0	291.6	2	410
	10 LST	22.0	18.0	19.0	18.5	23.5	23.0	24.0	26.0	19.0	24.0	16.0	18.0	251.0	2	426
SFC WND = GTR 17 KTS AND ND PRECIP.	16 LST	5.1	4.0	6.0	7.6	4.0	4.0	5.0	2.0	3.0	3.0	3.1	1.0	47.8	2	422
	22 LST	3.0	2.1	3.0	1.5	0.7	1.0	3.0	0.0	1.0	2.0	3.1	0.0	20.4	2	403
	04 LST	3.0	1.1	4.0	2.0	0.0	1.0	0.0	0.0	1.0	2.0	1.0	1.0	16.1	2	403
	10 LST	3.0	2.0	5.3	4.5	1.5	2.0	0.0	2.0	5.0	2.0	5.2	0.0	32.5	2	420
SFC WND 4-10 KTS AND TMP 33-89 DEG F AND NU PRECIP.	16 LST	11.3	18.0	15.0	14.2	15.0	14.0	4.0	3.0	10.0	14.0	16.5	9.3	144.3	2	422
	22 LST	11.0	11.4	17.0	13.4	14.8	16.0	13.0	13.0	11.0	10.0	7.2	3.1	142.9	2	403
	04 LST	6.0	8.6	13.0	9.2	13.1	8.3	7.0	14.0	12.0	8.0	7.2	5.1	111.5	2	403
	10 LST	8.0	10.0	12.8	13.0	17.3	13.0	12.0	13.0	9.0	10.3	10.3	7.2	133.9	2	420
SKY COVER LES 3/10 AND VSBY = GTR 3 MI	16 LST														0	0
	22 LST														0	0
	04 LST														0	0
	10 LST														0	0
CIG = GTR 2500 FT AND VSBY = GTR 3 MI	16 LST	27.0	28.0	31.0	29.0	30.5	29.0	31.0	31.0	30.0	31.0	29.0	21.0	347.5	2	426
	22 LST	30.0	28.0	30.0	29.5	31.0	30.0	31.0	31.0	30.0	31.0	29.0	18.0	348.5	2	409
	04 LST	30.0	28.0	31.0	30.0	31.0	30.0	31.0	3.0	30.0	31.0	29.0	20.0	352.0	2	410
	10 LST	28.0	26.0	29.0	29.5	31.0	30.0	31.0	31.0	29.0	29.0	26.0	20.0	338.5	2	426
CIG = GTR 6000 FT AND VSBY = GTR 3 MI	16 LST	23.0	22.0	26.0	22.5	24.5	24.0	31.0	31.0	29.0	30.0	23.0	14.0	300.0	2	426
	22 LST	28.0	27.0	27.0	27.0	28.9	29.0	31.0	31.0	30.0	31.0	22.0	16.0	327.9	2	409
	04 LST	25.0	25.0	28.0	28.5	29.6	28.0	31.0	31.0	28.0	31.0	23.0	14.0	322.1	2	410
	10 LST	23.0	20.0	23.0	26.0	27.5	29.0	31.0	30.0	29.0	29.0	24.0	15.0	306.5	2	426
CIG = GTR 10000 FT AND VSBY = GTR 3 MI	16 LST	22.0	19.0	17.0	18.5	22.5	21.0	31.0	30.0	22.0	25.0	12.0	10.0	250.0	2	426
	22 LST	23.0	21.0	20.0	24.0	24.8	24.0	30.0	28.0	27.0	28.0	20.0	11.0	280.8	2	409
	04 LST	23.0	18.0	22.0	20.5	22.9	27.0	29.0	30.0	26.0	26.0	20.0	11.0	275.4	2	410
	10 LST	18.0	16.0	16.0	23.0	25.5	25.0	30.0	29.0	23.0	26.0	18.0	12.0	261.5	2	426

RICHLAND AEC, WASHINGTON

STA NO. 75067 (IN AREA NUMBER 08)

LATITUDE 4618N

LONGITUDE 11918W

ELEVATION(FT) 00393

PARAMETER DESCRIPTION	JAN	FEB	MAR	APR	MAY	JUN	JUL	AUG	SEP	OCT	NOV	DEC	ANN	POR (FRS)	NO. OBS
ABS MAX TMP (F)	67	69	82	92	105	110	110	108	106	89	75	69	110	15	-113
MEAN MAX TMP (F)	40	48	58	69	79	84	94	91	84	69	52	44	68	16	-113
MEAN MIN TMP (F)	24	30	34	41	49	55	60	59	51	42	33	30	42	16	-113
ABS MIN TMP (F)	-21	-22	12	25	30	39	41	44	33	22	0	2	-22	16	-113
MEAN NO DYS TMP = DR GTR 90(F)	0.0	0.0	0.0	0.3	3.0	8.0	22.0	16.0	9.0	0.0	0.0	0.0	58.3	10	-113
MEAN NO DYS TMP = DR LES 32(F)	22.0	16.0	12.0	2.0	0.3	0.0	0.0	0.0	0.0	3.0	15.0	20.0	90.3	10	-113
MEAN NO DYS TMP = DR LES 0(F)			0.0	0.0	0.0	0.0	0.0	0.0	0.0	0.0	0.0	0.0		16	-29
MEAN DEW PT TMP (F)	29	31	35	35	37	40	43	44	41	40	35	28	37	2	-75066
MEAN REL HUM (PCT)	77	71	65	51	40	36	30	35	48	59	76	83	56	2	-75066
MEAN PRESS ALT (FT)	243	262	308	310	334	340	327	325	319	294	250	240	296	0	-50
MEAN PRECIP (IN)	1.08	0.77	0.58	0.37	0.62	0.73	0.19	0.17	0.29	0.71	0.76	0.92	7.2	16	-113
MEAN SNOW FALL (IN)	5.8	3.0	0.2	0.0	0.0	0.0	0.0	0.0	0.0	0.0	1.5	2.8	13.3	61	-75066
MEAN NO DYS PRCP = DR GTR 0.1 IN	2.9	2.3	1.7	1.0	1.8	1.9	0.7	0.7	1.3	1.9	2.0	2.6	20.8	16	-29
MEAN NO DYS SNFL = DR GTR 1.5 IN	1.3	0.7	0.0	0.0	0.0	0.0	0.0	0.0	0.0	0.0	0.3	0.6	2.9	61	-29
MEAN NO DYS W/OCUR VSBY LES 1/2 MI	4.0	0.0	1.0	0.3	0.0	0.0	0.0	0.0	0.0	0.0	1.0	5.0	11.5	2	-75066
MEAN NO DYS TSTMS	0.0	0.0	0.0	0.0	2.0	1.0	0.0	3.0	0.0	0.0	0.0	0.0	6.0	2	-75066
P FREQ WND SPD = DR GTR 17 KTS	9.5	7.9	12.2	11.8	7.4	9.1	6.7	3.8	8.2	7.9	11.8	4.2	8.4	2	-75066
P FREQ WND SPD = DR GTR 28 KTS	0.8	1.0	1.5	1.6	0.8	0.7	0.1	0.0	0.1	0.3	1.4	0.8	0.8	2	-75066
P FREQ LES 3000 FT A/D LES 5 MI	14.8	13.4	13.7	7.6	5.2	4.3	0.8	0.5	1.1	3.4	16.7	48.0	10.8	2	-75066
P FREQ LES 1500 FT A/D LES 3 MI															
FOR 00-02 LST	4.3	0.0	0.0	1.7	0.0	0.0	0.0	0.0	0.0	0.0	0.0	19.4	2.1	2	-75066
03-05 LST	1.1	0.0	0.0	0.0	0.0	0.0	0.0	0.0	0.0	0.0	1.1	16.1	1.5	2	-75066
06-08 LST	6.9	0.0	2.2	0.0	0.6	0.0	0.0	0.0	0.0	0.0	3.3	21.5	2.8	2	-75066
09-11 LST	8.6	3.6	4.3	1.1	0.0	0.0	1.1	2.2	2.2	2.2	14.4	23.7	5.3	2	-75066
12-14 LST	9.7	2.4	1.1	1.7	1.6	0.0	3.2	0.0	0.0	2.2	10.0	20.4	4.4	2	-75066
15-17 LST	8.6	0.0	0.0	3.3	2.4	3.3	1.1	0.0	0.0	1.1	4.4	18.3	3.5	2	-75066
18-20 LST	5.4	0.0	0.0	2.2	0.7	1.1	0.0	0.0	0.0	0.0	0.0	16.1	2.1	2	-75066
21-23 LST	4.3	0.0	0.0	0.0	0.0	0.0	0.0	0.0	0.0	0.0	0.0	19.4	2.0	2	-75066
P FREQ LES 300 FT A/D LES 1 MI															
FOR 00-02 LST	1.1	0.0	0.0	0.0	0.0	0.0	0.0	0.0	0.0	0.0	0.0	3.2	0.4	2	-75066
03-05 LST	1.1	0.0	0.0	0.0	0.0	0.0	0.0	0.0	0.0	0.0	0.0	2.2	0.3	2	-75066
06-08 LST	5.4	0.0	1.1	0.6	0.0	0.0	0.0	0.0	0.0	0.0	1.1	6.5	1.2	2	-75066
09-11 LST	4.3	0.0	3.2	1.1	0.0	0.0	0.0	0.0	0.0	0.0	0.0	9.7	1.5	2	-75066
12-14 LST	5.4	0.0	1.1	1.7	0.0	0.0	0.0	0.0	0.0	0.0	0.0	6.5	1.2	2	-75066
15-17 LST	3.2	0.0	0.0	2.2	0.0	0.0	0.0	0.0	0.0	0.0	0.0	6.5	1.0	2	-75066
18-20 LST	1.1	0.0	0.0	1.1	0.0	0.0	0.0	0.0	0.0	0.0	0.0	8.6	0.9	2	-75066
21-23 LST	0.0	0.0	0.0	0.0	0.0	0.0	0.0	0.0	0.0	0.0	0.0	7.5	0.6	2	-75066

RICHLAND AEC, WASHINGTON

MEAN NUMBER OF DAYS

PARAMETER DESCRIPTION		JAN	FEB	MAR	APR	MAY	JUN	JUL	AUG	SEP	OCT	NOV	DEC	ANN	POR (YRS)	NO. OPS
CIG = GTR 1000 FT AND VSBY = GTR 3 MI	16 LST	29.0	28.0	31.0	29.5	30.5	29.0	31.0	31.0	30.0	31.0	30.0	27.0	297.0	2	-75066
	22 LST	30.0	28.0	31.0	30.0	31.0	30.0	31.0	31.0	30.0	31.0	30.0	29.0	358.0	2	-75066
	04 LST	30.0	28.0	31.0	30.0	31.0	30.0	31.0	31.0	30.0	31.0	29.0	27.0	359.0	2	-75066
	10 LST	28.0	24.0	30.0	29.5	31.0	30.0	31.0	30.0	29.0	29.0	27.0	25.0	347.5	2	-75066
CIG = GTR 2000 FT AND VSBY = GTR 3 MI W/SFC WND LES 10 KTS	16 LST	19.0	20.0	16.0	14.5	18.5	18.0	18.0	22.0	21.0	24.0	18.0	17.0	226.0	2	-75066
	22 LST	25.0	22.0	26.0	21.5	23.4	25.0	21.0	30.0	21.0	26.0	20.0	14.0	274.9	2	-75066
	04 LST	23.0	29.0	24.0	24.0	27.6	24.0	27.0	30.0	25.0	28.0	18.0	16.0	291.6	2	-75066
	10 LST	22.0	18.0	19.0	18.5	23.5	23.0	24.0	26.0	19.0	24.0	16.0	18.0	231.0	2	-75066
SFC WND = GTR 17 KTS AND NO PRECIP.	16 LST	5.1	4.0	6.0	7.6	4.0	4.0	5.0	2.0	3.0	3.0	3.1	1.0	47.8	2	-75066
	22 LST	3.0	2.1	3.0	1.5	0.7	1.0	3.0	0.0	1.0	2.0	3.1	0.0	20.4	2	-75066
	04 LST	3.0	1.1	4.0	2.0	0.0	1.0	0.0	0.0	1.0	2.0	1.0	1.0	16.1	2	-75066
	10 LST	3.0	2.0	5.3	4.5	1.5	2.0	0.0	2.0	5.0	2.0	5.2	0.0	32.5	2	-75066
SFC WND 4-10 KTS AND TMP 33-89 DEG F AND NO PRECIP.	16 LST	11.3	18.0	19.0	14.2	15.0	14.0	4.0	3.0	10.0	14.0	16.5	9.3	144.3	2	-75066
	22 LST	11.0	11.4	17.0	13.4	14.8	16.0	13.0	19.0	11.0	10.0	7.2	3.1	142.9	2	-75066
	04 LST	6.0	8.6	13.0	9.2	13.1	8.3	7.0	14.0	12.0	8.0	7.2	5.1	111.5	2	-75066
	10 LST	8.0	10.0	12.8	13.0	17.3	13.0	12.0	13.0	9.0	10.3	10.3	7.2	135.9	2	-75066
SKY COVER LES 3/10 AND VSBY = GTR 3 MI	16 LST														0	0
	22 LST														0	0
	04 LST														0	0
	10 LST														0	0
CIG = GTR 2500 FT AND VSBY = GTR 3 MI	16 LST	27.0	28.0	31.0	29.0	30.5	29.0	31.0	31.0	30.0	31.0	29.0	21.0	347.5	2	-75066
	22 LST	30.0	28.0	30.0	29.5	31.0	30.0	31.0	31.0	30.0	31.0	29.0	18.0	348.5	2	-75066
	04 LST	30.0	28.0	31.0	30.0	31.0	30.0	31.0	31.0	30.0	31.0	29.0	20.0	352.0	2	-75066
	10 LST	28.0	26.0	29.0	29.5	31.0	30.0	31.0	30.0	29.0	29.0	26.0	20.0	338.5	2	-75066
CIG = GTR 3000 FT AND VSBY = GTR 3 MI	16 LST	23.0	22.0	26.0	22.5	24.5	24.0	31.0	31.0	29.0	30.0	23.0	14.0	300.0	2	-75066
	22 LST	28.0	27.0	27.0	27.0	28.9	29.0	31.0	31.0	30.0	31.0	22.0	16.0	327.9	2	-75066
	04 LST	25.0	25.0	28.0	28.5	29.6	28.0	31.0	31.0	28.0	31.0	23.0	14.0	322.1	2	-75066
	10 LST	23.0	20.0	23.0	26.0	27.5	29.0	31.0	30.0	29.0	29.0	24.0	15.0	306.5	2	-75066
CIG = GTR 10000 FT AND VSBY = GTR 3 MI	16 LST	22.0	19.0	17.0	18.5	22.5	21.0	31.0	30.0	22.0	25.0	12.0	10.0	250.0	2	-75066
	22 LST	23.0	21.0	20.0	24.0	24.8	24.0	30.0	28.0	27.0	28.0	20.0	11.0	280.8	2	-75066
	04 LST	23.0	18.0	22.0	20.5	22.9	27.0	29.0	30.0	26.0	26.0	20.0	11.0	275.4	2	-75066
	10 LST	18.0	16.0	16.0	23.0	23.5	23.0	30.0	29.0	23.0	26.0	18.0	12.0	261.5	2	-75066

WENATCHEE/PANGBORN FIELD, WASHINGTON

STA NO. 75189 (IN AREA NUMBER 06)

LATITUDE 4723N

LONGITUDE 12012W

ELEVATION(FT) 01245

PARAMETER DESCRIPTION	JAN	FEB	MAR	APR	MAY	JUN	JUL	AUG	SEP	OCT	NOV	DEC	ANN	POB (YRS)	NO. OBS
ABS MAX TMP (F)	54	62	75	82	89	105	106	109	95	80	65	50	109	7	2114
MEAN MAX TMP (F)	33	44	53	62	70	81	88	85	78	63	44	34	61	7	2114
MEAN MIN TMP (F)	21	28	32	40	46	55	61	59	51	41	30	24	41	7	2114
ABS MIN TMP (F)	-2	8	6	27	32	40	43	43	40	29	12	-12	-12	7	2114
MEAN NO DYS TMP = OR GTR 90(F)	0.0	0.0	0.0	0.0	0.0	4.5	14.8	11.5	2.6	0.0	0.0	0.0	33.4	7	2114
MEAN NO DYS TMP = OR LES 32(F)	29.5	21.4	15.0	1.7	0.2	0.0	0.0	0.0	0.0	3.2	18.8	27.6	117.4	7	2114
MEAN NO DYS TMP = OR LES 0(F)	0.5	0.0	0.0	0.0	0.0	0.0	0.0	0.0	0.0	0.0	0.0	0.7	1.2	7	2114
MEAN DEW PT TMP (F)														0	0
MEAN REL HUM (PCT)														0	0
MEAN PRESS ALT (FT)	1079	1099	1153	1162	1196	1202	1192	1190	1174	1128	1083	1068	1143	0	-90
MEAN PRECIP (IN)	0.80	1.01	0.57	1.08	0.71	0.54	0.34	0.53	0.04	0.53	1.05	1.17	8.4	7	2114
MEAN SNOW FALL (IN)	6.4	4.1	2.7	0.0	0.0	0.0	0.0	0.0	0.0	0.0	3.7	10.4	27.3	7	2114
MEAN NO DYS PRCP = OR GTR 0.1 IN	2.7	3.3	2.1	3.0	2.0	1.7	1.0	1.1	0.2	1.6	3.3	3.7	25.7	7	2114
MEAN NO DYS SNFL = OR GTR 1.5 IN	1.5	0.8	0.7	0.0	0.0	0.0	0.0	0.0	0.0	0.0	1.1	1.7	5.8	7	2114
MEAN NO DYS W/OCUR VSBY LES 1/2 MI														0	0
MEAN NO DYS TSMS	0.0	0.0	0.0	0.3	0.8	1.7	1.8	1.0	0.4	0.2	0.0	0.0	6.2	7	2114
P FREQ WND SPD = OR GTR 17 KTS														0	0
P FREQ WND SPD = OR GTR 28 KTS														0	0
P FREQ LES 5000 FT A/D LES 5 MI														0	0
P FREQ LES 1500 FT A/D LES 3 MI														0	0
FDR 00-02 LST														0	0
03-05 LST														0	0
06-08 LST														0	0
09-11 LST														0	0
12-14 LST														0	0
15-17 LST														0	0
18-20 LST														0	0
21-23 LST														0	0
P FREQ LES 300 FT A/D LES 1 MI														0	0
FDR 00-02 LST														0	0
03-05 LST														0	0
06-08 LST														0	0
09-11 LST														0	0
12-14 LST														0	0
15-17 LST														0	0
18-20 LST														0	0
21-23 LST														0	0

WENATCHEE/PANGBORN FIELD, WASHINGTON

MEAN NUMBER OF DAYS

PARAMETER DESCRIPTION	JAN	FEB	MAR	APR	MAY	JUN	JUL	AUG	SEP	OCT	NOV	DEC	ANN	PDR (YRS)	NO. OBS
CIG = GTR 1000 FT AND														0	0
VSBY = GTR 3 MI														0	0
														0	0
														0	0
CIG = GTR 2000 FT AND VSBY = GTR														0	0
3 MI W/SFC WND LES 10 KTS														0	0
														0	0
														0	0
SFC WND = GTR 17 KTS AND														0	0
NO PRECIP.														0	0
														0	0
														0	0
SFC WND 4-10 KTS AND TMP 33-89														0	0
DEG F AND NO PRECIP.														0	0
														0	0
														0	0
SKY COVER LES 3/10 AND														0	0
VSBY = GTR 3 MI														0	0
														0	0
														0	0
CIG = GTR 2500 FT AND														0	0
VSBY = GTR 3 MI														0	0
														0	0
														0	0
CIG = GTR 6000 FT AND														0	0
VSBY = GTR 3 MI														0	0
														0	0
														0	0
CIG = GTR 10000 FT AND														0	0
VSBY = GTR 3 MI														0	0
														0	0
														0	0

DATA NOT AVAILABLE

AREA NO. 08

PARAMETER DESCRIPTION	NORTHWEST BASIN																	
	BOUNDARIES						LATITUDE 4930N						LONGITUDE 11800W					
	4900N 12100W	4700N 12110W	4700N 12110W	4300N 12235W	4300N 12235W	4200N 12215W	4200N 12215W	4200N 11215W	4200N 11215W	4350N 11530W	4350N 11530W	4900N 11500W	4900N 11500W	ANN				
MEAN MAX TMP (F)	JAN	FEB	MAR	APR	MAY	JUN	JUL	AUG	SEP	OCT	NOV	DEC	ANN					
MEAN MIN TMP (F)	36	42	51	61	70	77	86	86	76	63	47	39	61					
LARGEST MEAN PRECIP(IN)	20	24	29	35	42	48	54	52	44	36	28	23	36					
SMALLEST MEAN PRECIP(IN)	5.27	3.94	3.28	2.69	3.38	3.10	0.93	0.99	1.73	2.93	5.24	5.94	39.4					
	0.80	0.72	0.51	0.29	0.49	0.51	0.09	0.12	0.04	0.40	0.65	0.70	5.3					
	MEAN NUMBER OF DAYS																	
CIG = GTR 1000 FT AND VSBY = GTR 3 MI	16 LST	27.3	26.2	30.1	29.9	30.9	29.9	31.0	30.9	29.9	30.7	28.2	26.1	351.1				
	22 LST	26.5	25.6	30.0	29.8	30.9	29.9	31.0	31.0	30.0	30.6	27.8	25.5	348.6				
	04 LST	25.5	24.8	29.3	29.5	30.6	29.7	30.9	30.9	29.9	29.9	26.8	24.6	342.4				
	10 LST	25.4	24.9	29.6	29.6	30.7	29.8	31.0	30.9	29.8	29.9	26.8	24.4	342.8				
CIG = GTR 2000 FT AND VSBY = GTR 3 MI W/SFC WND LES 10 KTS	16 LST	18.1	16.2	15.0	14.4	16.3	15.8	18.1	19.0	18.8	21.8	20.1	17.0	210.6				
	22 LST	18.5	18.3	21.7	22.0	22.8	22.7	24.0	25.3	24.8	25.5	21.0	17.5	264.1				
	04 LST	17.6	17.6	21.0	22.4	23.9	23.9	26.0	26.6	25.8	24.7	20.3	16.5	266.3				
	10 LST	16.6	15.5	16.7	17.4	19.7	20.0	23.3	24.1	22.2	21.7	18.4	15.5	231.1				
SFC WND = GTR 17 KTS AND NO PRECIP.	16 LST	2.5	2.9	4.6	5.4	4.6	4.0	3.2	2.7	2.5	2.0	1.8	2.1	38.3				
	22 LST	1.9	1.7	1.9	1.7	1.6	1.4	1.7	1.3	0.9	0.8	1.2	1.7	17.8				
	04 LST	2.0	1.7	1.7	1.4	1.1	1.0	0.8	0.6	0.6	0.8	1.1	1.8	14.6				
	10 LST	2.5	2.8	4.3	4.0	3.0	2.3	1.7	1.3	1.8	2.1	2.3	2.4	30.5				
SFC WND 4-10 KTS AND TMP 33-89 DEG F AND NO PRECIP.	16 LST	7.4	11.0	13.5	13.3	15.1	14.2	10.4	12.6	14.7	13.8	13.3	9.0	150.3				
	22 LST	5.2	6.3	11.5	15.1	16.6	16.5	16.8	17.0	16.1	14.6	9.2	5.8	150.7				
	04 LST	4.2	4.8	7.9	11.8	15.1	14.9	15.9	15.3	15.1	12.7	7.3	4.6	130.6				
	10 LST	5.1	7.7	11.4	13.2	15.5	15.5	16.4	16.2	13.6	13.1	10.2	6.3	144.2				
SKY COVER LES 3/10 AND VSBY = GTR 3 MI	16 LST	4.4	4.2	4.4	6.4	6.7	8.7	19.2	15.1	14.5	10.7	6.5	4.2	105.0				
	22 LST	7.1	8.5	10.7	13.0	14.1	14.8	23.3	21.5	20.0	15.6	10.1	7.2	165.9				
	04 LST	7.1	7.9	10.4	12.1	11.4	13.2	21.7	20.3	20.2	15.5	9.9	6.7	156.4				
	10 LST	4.2	4.6	5.8	7.5	8.5	11.2	21.5	17.9	16.3	11.0	6.3	4.0	118.8				
CIG = GTR 2500 FT AND VSBY = GTR 3 MI	16 LST	24.8	24.3	28.7	29.3	30.5	29.6	31.0	30.9	29.8	30.1	26.6	22.8	338.4				
	22 LST	24.0	24.0	28.8	29.4	30.5	29.7	31.0	30.9	29.9	30.1	26.1	22.6	337.0				
	04 LST	23.0	22.9	27.9	28.6	30.0	29.2	30.9	30.8	29.7	29.2	25.1	21.6	329.1				
	10 LST	22.9	22.9	27.7	28.5	29.7	29.2	30.9	30.7	29.5	29.0	24.9	21.5	327.4				
CIG = GTR 6000 FT AND VSBY = GTR 3 MI	16 LST	18.5	18.6	21.6	24.0	24.9	25.9	30.2	29.9	28.3	26.8	22.0	17.5	288.2				
	22 LST	18.4	19.7	24.1	26.6	28.0	27.8	30.7	30.5	29.0	27.5	21.8	17.7	301.8				
	04 LST	17.2	18.3	23.3	25.6	26.7	26.7	30.3	30.1	28.5	26.5	20.8	16.3	290.3				
	10 LST	17.0	18.0	22.1	24.1	24.9	25.6	30.1	29.7	28.2	26.0	20.8	16.3	282.8				
CIG = GTR 10000 FT AND VSBY = GTR 3 MI	16 LST	14.7	15.4	17.5	20.5	21.3	22.3	28.3	27.4	25.8	23.6	18.4	14.2	249.4				
	22 LST	14.4	16.3	19.9	23.3	24.9	24.7	27.5	28.9	27.1	24.7	18.6	14.6	266.9				
	04 LST	13.4	15.0	19.0	22.0	22.9	23.6	28.9	28.4	26.7	23.5	17.8	13.4	254.6				
	10 LST	13.1	14.7	18.4	21.5	22.2	23.3	28.9	28.1	26.4	23.5	17.6	13.1	250.8				



9-ROCKY MOUNTAINS

WINDOW ROCK, ARIZONA

STA NO. 75096 (IN AREA NUMBER 09)

LATITUDE 3539N

LONGITUDE 10903W

ELEVATION(FT) 06755

PARAMETER DESCRIPTION	JAN	FEB	MAR	APR	MAY	JUN	JUL	AUG	SEP	OCT	NOV	DEC	ANN	POR (YRS)	NO. OBS
ABS MAX TMP (F)	65	68	72	84	90	98	99	98	94	85	75	68	99	37	-113
MEAN MAX TMP (F)	42	46	53	63	72	83	86	83	77	66	54	45	64	37	-113
MEAN MIN TMP (F)	13	17	23	29	36	44	52	52	43	32	20	14	31	37	-113
ABS MIN TMP (F)	-23	-26	-12	9	18	26	31	38	25	10	-30	-26	-30	37	-113
MEAN NO DYS TMP = DR GTR 90(F)	0.0	0.0	0.0	0.0	0.3	5.0	11.0	3.0	1.0	0.0	0.0	0.0	20.3	9	-113
MEAN NO DYS TMP = DR LES 32(F)	31.0	28.0	29.0	21.0	9.0	1.0	0.0	0.0	1.0	16.0	28.0	30.0	194.0	9	-113
MEAN NO DYS TMP = DR LES 0(F)	2.1	1.3	0.2	0.0	0.0	0.0	0.0	0.0	0.0	0.0	0.6	1.6	5.8	12	-75236
MEAN DEW PT TMP (F)	20	21	20	22	27	32	47	49	36	29	21	18	29	12	-75236
MEAN REL HUM (PCT)	67	64	52	42	36	31	48	54	41	46	56	65	50	12	-75236
MEAN PRESS ALT (FT)	6615	6671	6749	6804	6836	6866	6802	6802	6783	6723	6639	6603	6741	0	-30
MEAN PRECIP (IN)	0.88	0.88	0.80	0.70	0.61	0.58	1.84	2.19	1.35	0.86	0.72	0.87	12.3	46	-113
MEAN SNOW FALL (IN)	8.2	7.8	4.3	1.3	0.7	0.0	0.0	0.0	0.0	0.2	3.4	7.5	33.4	36	-113
MEAN NO DYS PRCP = DR GTR 0.1 IN	2.5	2.5	2.3	2.0	1.7	1.6	3.9	4.5	2.8	2.1	1.9	2.5	30.3	46	-29
MEAN NO DYS SNFL = DR GTR 1.5 IN	1.8	1.7	0.9	0.3	0.1	0.0	0.0	0.0	0.0	0.0	0.7	1.7	7.2	36	-29
MEAN NO DYS W/DCUR VSBY LES 1/2 MI	1.2	1.0	0.7	0.2	0.0	0.0	0.0	0.1	0.0	0.2	1.0	1.8	6.2	12	-75236
MEAN NO DYS TSMS	0.0	0.3	0.8	2.3	3.2	4.7	15.3	13.8	4.6	2.7	0.2	0.2	48.3	12	-75236
P FREQ WND SPD = DR GTR 17 KTS	4.7	5.6	11.8	14.6	10.8	8.0	2.1	1.3	3.2	3.1	3.7	4.6	6.1	12	-75236
P FREQ WND SPD = DR GTR 28 KTS	0.4	0.3	1.4	1.4	0.8	0.2	0.0	0.0	0.1	0.2	0.3	0.4	0.5	12	-75236
P FREQ LES 3000 FT A/D LES 3 MI	19.1	17.3	18.0	11.9	7.1	1.7	3.3	3.3	2.2	7.7	12.4	16.3	10.0	12	-75236
P FREQ LES 1500 FT A/D LES 3 MI															
FOR 00-02 LST	8.8	6.8	5.8	2.6	0.3	0.0	0.4	0.0	0.0	2.2	4.4	8.9	3.4	12	-75236
03-05 LST	9.7	6.4	7.1	4.5	1.2	0.3	0.4	0.6	0.2	2.2	6.0	9.6	4.0	12	-75236
06-08 LST	10.4	7.3	7.4	4.3	1.3	0.0	0.4	0.5	0.3	3.3	6.0	8.0	4.1	12	-75236
09-11 LST	9.2	5.7	7.3	3.7	0.9	0.1	0.1	0.0	0.3	2.4	5.2	7.8	3.6	12	-75236
12-14 LST	5.5	3.2	3.6	3.1	0.4	0.1	0.0	0.0	0.2	1.4	3.4	6.7	2.6	12	-75236
15-17 LST	4.6	3.6	3.4	2.2	0.5	0.3	0.0	0.4	0.1	1.0	3.5	5.6	2.3	12	-75236
18-20 LST	5.1	4.0	4.0	1.2	0.3	0.1	0.3	0.3	0.0	1.8	2.2	4.8	2.0	12	-75236
21-23 LST	7.2	4.8	3.9	1.6	0.2	0.0	0.1	0.0	0.0	2.1	3.4	7.9	2.6	12	-75236
P FREQ LES 300 FT A/D LES 1 MI															
FOR 00-02 LST	0.9	0.9	0.8	0.3	0.2	0.0	0.0	0.0	0.0	0.2	0.6	3.3	0.6	12	-75236
03-05 LST	1.6	0.9	1.2	0.4	0.2	0.0	0.0	0.0	0.0	0.3	0.6	1.8	0.6	12	-75236
06-08 LST	2.6	1.6	1.4	0.2	0.2	0.0	0.0	0.1	0.0	0.6	1.3	1.9	0.8	12	-75236
09-11 LST	1.7	0.7	0.9	0.1	0.1	0.0	0.0	0.0	0.0	0.1	1.3	0.7	0.5	12	-75236
12-14 LST	1.3	0.7	0.6	0.3	0.1	0.0	0.0	0.0	0.0	0.0	1.3	0.8	0.4	12	-75236
15-17 LST	1.2	0.3	1.1	0.0	0.0	0.0	0.0	0.0	0.0	0.0	0.8	0.6	0.3	12	-75236
18-20 LST	1.0	0.2	0.4	0.3	0.0	0.0	0.0	0.0	0.0	0.0	0.2	1.0	0.3	12	-75236
21-23 LST	1.8	0.6	1.2	0.2	0.0	0.0	0.0	0.0	0.0	0.1	1.3	2.0	0.6	12	-75236

WINDOW ROCK, ARIZONA

MEAN NUMBER OF DAYS

PARAMETER DESCRIPTION		JAN	FEB	MAR	APR	MAY	JUN	JUL	AUG	SEP	OCT	NOV	DEC	ANN	PDR (YRS)	NO. OBS
CIG = GTR 1000 FT AND VSBY = GTR 3 MI	17 LST	30.2	27.5	29.8	29.7	30.9	29.9	31.0	31.0	30.0	30.7	29.2	30.1	360.0	12	-75236
	23 LST	29.4	27.1	30.1	29.6	31.0	30.0	30.9	31.0	30.0	30.7	29.4	29.1	358.3	12	-75236
	05 LST	29.2	26.7	29.3	29.6	30.7	29.8	31.0	30.8	30.0	30.5	29.1	28.6	355.3	12	-75236
	11 LST	29.9	27.2	29.6	29.5	30.8	30.0	31.0	31.0	29.9	30.6	29.2	29.6	358.3	12	-75236
CIG = GTR 2000 FT AND VSBY = GTR 3 MI W/SFC WND LES 10 KTS	17 LST	23.3	16.2	8.8	5.6	8.5	9.3	16.6	17.3	16.2	21.6	23.2	24.7	191.3	12	-75236
	23 LST	19.3	19.1	23.3	23.6	26.7	27.7	28.6	29.1	27.3	24.2	19.7	18.6	287.2	12	-75236
	05 LST	14.0	15.3	17.3	16.0	15.7	15.0	23.6	25.3	15.8	14.8	12.8	11.7	197.3	12	-75236
	11 LST	21.9	19.5	13.8	10.6	14.1	14.0	24.2	27.1	21.2	22.7	21.4	22.9	233.4	12	-75236
SFC WND = GTR 17 KTS AND NO PRECIP.	17 LST	1.8	3.0	8.9	9.7	10.0	7.1	1.8	1.4	3.4	1.0	1.2	0.8	30.1	12	-75236
	23 LST	0.7	0.6	0.9	1.0	0.3	0.0	0.1	0.1	0.0	0.0	0.2	0.5	4.4	12	-75236
	05 LST	1.6	1.0	0.7	1.1	0.1	0.4	0.0	0.0	0.1	1.2	1.1	1.8	9.1	12	-75236
	11 LST	2.0	2.2	6.5	7.9	5.0	3.3	0.3	0.0	0.9	1.3	1.7	1.3	32.4	12	-75236
SFC WND 4-10 KTS AND TMP 33-89 DEG F AND NO PRECIP.	17 LST	16.0	14.2	10.3	8.3	10.3	10.6	17.7	19.7	16.3	19.7	17.3	13.9	174.3	12	-75236
	23 LST	3.6	6.1	11.7	18.8	21.7	18.3	21.4	20.3	23.7	21.2	9.8	3.8	180.4	12	-75236
	05 LST	1.7	2.7	4.2	9.2	17.5	17.3	22.8	23.4	18.8	15.3	4.1	2.0	139.0	12	-75236
	11 LST	13.7	13.8	13.8	13.1	15.0	17.2	22.1	23.7	19.8	20.2	16.4	12.6	201.4	12	-75236
SKY COVER LES 3/10 AND VSBY = GTR 3 MI	17 LST	10.1	10.0	9.9	10.1	8.8	12.7	3.1	4.8	13.6	15.7	15.8	12.8	127.4	12	-75236
	23 LST	17.4	16.7	18.0	19.0	21.2	22.3	12.2	13.1	22.4	23.8	21.2	18.7	226.0	12	-75236
	05 LST	16.1	15.2	16.7	17.0	19.5	21.8	12.9	15.5	22.3	22.2	20.7	17.7	217.6	12	-75236
	11 LST	10.7	11.1	12.2	13.1	12.2	18.1	10.7	11.7	17.4	17.6	16.5	13.6	164.9	12	-75236
CIG = GTR 2500 FT AND VSBY = GTR 3 MI	17 LST	28.0	25.3	28.0	28.2	30.7	29.8	30.9	30.8	29.9	29.9	28.4	28.4	348.3	12	-75236
	23 LST	27.9	25.6	28.7	28.6	30.8	29.9	30.9	31.0	30.0	29.9	28.3	27.7	349.3	12	-75236
	05 LST	26.8	25.4	27.0	28.2	30.3	29.8	30.9	30.7	29.8	29.7	27.2	27.1	342.9	12	-75236
	11 LST	26.8	24.8	26.6	27.6	30.6	29.9	30.8	30.8	29.6	29.2	27.5	27.3	341.5	12	-75236
CIG = GTR 6000 FT AND VSBY = GTR 3 MI	17 LST	24.7	22.0	22.9	23.5	26.7	28.2	25.1	26.2	28.4	28.0	26.5	25.8	308.0	12	-75236
	23 LST	25.7	23.7	27.2	26.6	29.3	29.6	30.1	30.2	29.4	29.0	26.4	25.4	332.6	12	-75236
	05 LST	24.4	23.4	24.8	26.6	29.6	29.4	30.2	29.8	28.6	28.1	25.7	25.1	325.7	12	-75236
	11 LST	23.6	22.0	23.0	24.4	26.4	28.7	28.2	28.4	28.6	27.2	25.2	25.6	311.3	12	-75236
CIG = GTR 10000 FT AND VSBY = GTR 3 MI	17 LST	23.5	21.0	21.9	21.0	22.9	22.2	14.8	15.9	24.2	26.6	25.3	24.8	264.1	12	-75236
	23 LST	24.6	23.0	25.8	24.8	28.1	28.3	25.2	25.7	27.5	28.2	25.8	24.5	311.5	12	-75236
	05 LST	23.3	21.9	23.7	25.1	28.8	28.1	27.6	26.6	27.2	27.2	24.9	24.7	309.1	12	-75236
	11 LST	22.8	21.1	22.0	23.0	24.6	27.2	26.1	25.6	27.2	26.1	24.2	24.6	294.5	12	-75236

ALAMOSA MUNICIPAL, COLORADO

STA NO. 72462 (IN AREA NUMBER 09)

LATITUDE 3726N

LONGITUDE 10551W

ELEVATION(FT) 07535

PARAMETER DESCRIPTION	JAN	FEB	MAR	APR	MAY	JUN	JUL	AUG	SEP	OCT	NOV	DEC	ANN	POR (YRS)	NO. OBS
ABS MAX TMP (F)	60	64	70	77	85	91	91	88	87	79	66	61	91	16	-613
MEAN MAX TMP (F)	36	41	48	58	67	79	82	80	75	63	48	38	60	16	-113
MEAN MIN TMP (F)	0	5	15	24	34	42	48	46	36	25	10	1	24	16	-113
ABS MIN TMP (F)	-50	-35	-12	-4	13	26	35	32	17	-10	-30	-41	-50	16	-613
MEAN NO DYS TMP = OR GTR 90(F)	0.0	0.0	0.0	0.0	0.0	0.5	0.8	0.0	0.0	0.0	0.0	0.0	1.3	12	4380
MEAN NO DYS TMP = OR LES 32(F)	30.8	28.0	30.7	26.7	12.6	1.7	0.0	0.2	10.1	25.7	29.7	30.9	227.1	12	4379
MEAN NO DYS TMP = OR LES 0(F)	15.9	7.7	1.2	0.0	0.0	0.0	0.0	0.0	0.0	0.0	4.0	14.8	43.6	12	4379
MEAN DEW PT TMP (F)	9	12	15	20	27	35	45	45	35	25	15	9	24	12	71661
MEAN REL HUM (PCT)	61	57	48	42	40	36	48	52	45	47	56	60	49	12	71662
MEAN PRESS ALT (FT)	7347	7388	7488	7541	7586	7599	7542	7529	7504	7437	7355	7331	7471	0	-50
MEAN PRECIP (IN)	0.28	0.19	0.23	0.64	0.70	0.97	0.96	1.04	0.51	0.61	0.25	0.19	6.0	16	-113
MEAN SNOW FALL (IN)	4.9	3.6	3.7	5.8	1.3	0.1	0.0	0.0	0.1	1.8	3.4	2.8	27.5	16	-113
MEAN NO DYS PRCP = OR GTR 0.1 IN	1.2	0.9	0.6	1.8	2.0	1.1	2.3	2.5	1.6	1.8	1.3	0.9	18.0	16	-29
MEAN NO DYS SNPL = OR GTR 1.5 IN	0.7	0.7	0.6	1.4	0.2	0.0	0.0	0.0	0.1	0.5	1.1	0.5	5.8	12	4380
MEAN NO DYS W/OCUR VSBY LES 1/2 MI	3.2	1.5	2.1	1.5	0.8	0.2	0.5	0.5	0.8	0.8	2.0	2.3	16.4	12	4375
MEAN NO DYS TSTMS	0.0	0.0	0.0	2.0	7.0	6.0	14.0	14.0	6.0	2.0	0.0	0.0	51.0	7	-24
P FREQ WND SPD = OR GTR 17 KTS	7.5	8.9	17.7	22.4	17.9	14.0	6.4	4.0	7.0	6.6	5.7	5.2	10.3	12	71665
P FREQ WND SPD = OR GTR 28 KTS	0.7	0.4	1.8	2.1	1.3	0.4	0.1	0.1	0.1	0.4	0.3	0.2	0.7	12	71665
P FREQ LES 5000 FT A/O LES 5 MI	9.6	9.5	12.2	11.3	6.8	2.0	1.7	3.2	3.9	7.1	8.8	8.5	7.1	12	71638
P FREQ LES 1500 FT A/O LES 3 MI														0	0
FDR 00-02 LST															
03-05 LST	9.5	5.2	5.4	4.7	2.6	0.9	1.9	2.4	3.5	4.7	7.5	8.3	4.7	12	5588
06-08 LST	8.9	5.0	4.4	3.4	2.3	0.3	1.2	1.9	3.6	3.5	6.7	8.3	4.1	12	13126
09-11 LST	6.0	2.9	3.2	2.9	0.9	0.2	0.0	0.4	0.6	1.8	4.2	4.4	2.3	12	13128
12-14 LST	3.1	1.5	1.9	2.2	0.9	0.2	0.0	0.1	0.3	0.5	2.1	2.2	1.3	12	13128
15-17 LST	1.8	1.5	1.6	2.1	1.1	0.2	0.0	0.0	0.0	1.3	1.8	0.7	1.0	12	13132
18-20 LST	2.1	1.6	2.0	1.9	0.6	0.1	0.0	0.0	0.1	1.1	2.0	1.6	1.1	12	13129
21-23 LST	3.2	3.6	3.2	0.0	0.0	0.0	0.0	0.0	0.0	0.0	0.0	0.0	0.8	2	458
P FREQ LES 300 FT A/O LES 1 MI														0	0
FDR 00-02 LST															
03-05 LST	4.7	3.8	3.7	2.2	1.9	0.7	1.3	1.3	2.5	1.4	4.2	4.9	2.7	12	5588
06-08 LST	5.7	3.4	3.0	1.9	0.9	0.2	0.7	0.9	1.6	1.7	3.8	5.5	2.5	12	13126
09-11 LST	2.9	1.2	1.3	0.8	0.2	0.2	0.0	0.0	0.3	0.5	1.5	2.2	0.9	12	13128
12-14 LST	1.3	1.1	0.8	1.2	0.3	0.1	0.0	0.0	0.2	0.5	0.6	1.1	0.6	12	13128
15-17 LST	0.4	0.9	0.5	1.1	0.5	0.0	0.0	0.0	0.0	0.5	0.6	0.4	0.4	12	13132
18-20 LST	0.6	0.2	0.5	0.9	0.2	0.0	0.0	0.0	0.0	0.9	1.2	0.6	0.4	12	13129
21-23 LST	0.0	0.0	3.2	0.0	0.0	0.0	0.0	0.0	0.0	0.0	0.0	0.0	0.3	2	458

ALAMOSA MUNICIPAL, COLORADO

MEAN NUMBER OF DAYS

PARAMETER DESCRIPTION		JAN	FEB	MAR	APR	MAY	JUN	JUL	AUG	SEP	OCT	NOV	DEC	ANN	PDR (YRS)	NO. OBS
CIG = GTR 1000 FT AND VSBY = GTR 3 MI	17 LST	30.7	27.7	30.5	29.5	30.8	30.0	31.0	31.0	30.0	30.7	29.6	30.7	362.2	12	4378
	23 LST	30.0	27.0	30.0	30.0	31.0	30.0	31.0	31.0	30.0	31.0	30.0	31.0	362.0	7	458
	05 LST	28.6	27.0	29.6	28.8	30.2	29.9	30.4	30.2	28.9	30.2	28.2	29.1	351.1	12	4376
	11 LST	29.8	27.5	30.2	29.2	30.7	30.0	31.0	30.9	29.9	30.7	29.4	30.2	359.5	12	4378
CIG = GTR 2000 FT AND VSBY = GTR 3 MI W/SFC WND LES 10 KTS	17 LST	22.2	17.1	9.5	6.7	7.7	7.7	13.1	14.1	13.8	19.2	22.7	26.2	180.0	12	4378
	23 LST	29.0	26.0	25.0	26.0	29.0	24.0	27.0	28.0	28.0	29.0	27.0	29.0	327.0	2	458
	05 LST	24.6	23.3	23.6	23.2	26.5	28.4	29.9	29.4	27.3	27.8	24.1	26.0	314.1	12	4376
	11 LST	24.5	21.4	18.2	14.4	15.9	19.5	28.5	28.6	24.0	24.2	23.9	25.5	268.6	12	4378
SFC WND = GTR 17 KTS AND NO PRECIP.	17 LST	2.3	3.4	8.8	12.4	11.3	8.6	4.4	2.6	4.2	2.4	1.4	0.8	62.6	12	4352
	23 LST	1.1	1.0	0.0	1.1	0.0	0.5	0.6	0.0	0.0	0.0	0.0	4.3	2	435	
	05 LST	0.6	0.6	1.3	0.9	0.4	0.0	0.0	0.0	0.0	0.2	0.5	0.7	5.2	12	4308
	11 LST	2.6	3.0	6.1	7.3	5.1	3.9	0.4	0.2	1.7	2.4	2.2	2.5	37.4	12	4341
SFC WND 4-10 KTS AND TMP 33-89 DEG F AND NO PRECIP.	17 LST	4.2	6.8	8.2	5.4	7.8	8.3	14.0	15.4	12.3	14.8	11.0	4.6	112.8	12	4352
	23 LST	0.0	1.0	7.5	15.0	19.6	14.5	13.2	10.9	15.5	11.3	3.2	0.0	111.7	2	435
	05 LST	0.0	0.2	0.7	3.6	9.8	12.4	10.4	10.7	9.4	3.9	0.8	0.1	62.0	12	4308
	11 LST	2.7	4.7	10.1	11.8	14.1	15.4	18.4	17.3	14.4	12.3	8.0	3.2	132.4	12	4341
SKY COVER LES 3/10 AND VSBY = GTR 3 MI	17 LST	12.5	8.5	8.6	5.5	3.6	8.8	1.6	3.7	11.5	14.6	14.6	14.0	107.5	12	4378
	23 LST	14.0	12.0	7.0	15.0	5.8	11.5	8.0	2.5	16.0	11.0	19.0	23.0	144.8	2	458
	05 LST	19.7	17.8	18.2	16.5	14.9	20.5	16.2	16.9	21.1	21.9	19.6	20.0	223.3	12	4376
	11 LST	13.7	11.5	11.9	11.5	10.3	17.5	16.2	15.8	18.3	17.4	14.8	14.9	173.8	12	4378
CIG = GTR 2500 FT AND VSBY = GTR 3 MI	17 LST	30.3	27.5	29.8	29.2	30.5	30.0	31.0	31.0	29.8	30.6	29.2	30.6	359.5	12	4378
	23 LST	29.0	27.0	29.0	29.0	31.0	30.0	31.0	31.0	30.0	31.0	29.0	31.0	358.0	2	458
	05 LST	27.6	26.2	29.0	28.3	29.6	29.6	30.2	30.1	28.7	29.7	27.8	28.2	345.0	12	4376
	11 LST	29.3	26.9	29.6	28.3	30.3	29.9	30.9	30.8	29.6	30.3	28.7	29.6	354.2	12	4378
CIG = GTR 6000 FT AND VSBY = GTR 3 MI	17 LST	28.4	25.0	25.1	24.2	26.5	29.1	29.5	27.7	28.8	28.3	27.6	29.1	329.3	12	4378
	23 LST	27.0	25.0	24.0	25.0	29.0	29.0	27.0	28.5	30.0	28.0	23.0	31.0	326.5	2	458
	05 LST	27.4	25.7	27.7	26.6	26.3	29.2	29.4	29.9	28.0	28.8	27.0	27.2	334.2	12	4376
	11 LST	28.4	25.7	26.4	25.1	27.3	28.4	30.6	29.1	28.7	28.6	26.6	28.6	333.5	12	4378
CIG = GTR 10000 FT AND VSBY = GTR 3 MI	17 LST	27.7	24.1	24.0	20.4	18.8	21.8	19.0	18.6	23.8	26.4	26.6	28.1	279.3	12	4378
	23 LST	26.0	24.0	24.0	25.0	27.1	26.0	20.5	22.5	28.0	26.0	23.0	30.0	302.1	2	458
	05 LST	26.9	24.8	27.2	26.2	27.4	28.7	28.3	27.5	27.3	28.2	26.6	26.8	325.9	12	4376
	11 LST	27.7	25.3	25.5	23.2	24.6	27.5	29.5	28.2	27.8	27.6	26.3	27.5	320.7	12	4378

LEADVILLE/LAKE COUNTY, COLORADO

STA NO. 72467 (IN AREA NUMBER 09)

LATITUDE 39.3N

LONGITUDE 106.18W

ELEVATION(FT) 9927

PARAMETER DESCRIPTION	JAN	FEB	MAR	APR	MAY	JUN	JUL	AUG	SEP	OCT	NOV	DEC	ANN	PDR (YRS)	NO. DBS
ABS MAX TMP (F)	59	59	60	71	76	86	86	83	82	74	66	64	86	61	-113
MEAN MAX TMP (F)	30	33	37	45	55	66	72	70	64	53	40	32	50	53	-113
MEAN MIN TMP (F)	5	6	11	19	28	35	41	40	33	24	14	7	22	33	-113
ABS MIN TMP (F)	-29	-31	-20	-14	6	14	28	23	9	-5	-17	-27	-31	61	-113
MEAN NO DYS TMP = DR GTR 90(F)	0.0	0.0	0.0	0.0	0.0	0.0	0.0	0.0	0.0	0.0	0.0	0.0	0.0	53	-29
MEAN NO DYS TMP = DR LES 32(F)	31.0	28.0	31.0	30.0	23.0	6.0	0.0	0.3	10.0	27.0	30.0	31.0	247.3	10	-113
MEAN NO DYS TMP = DR LES 0(F)					0.0	0.0	0.0	0.0	0.0					61	-29
MEAN DEW PT TMP (F)														0	0
MEAN REL HUM (PCT)														0	0
MEAN PRESS ALT (FT)	9749	9790	9886	9940	9978	9995	9933	9925	9896	9836	9759	9734		0	-50
MEAN PRECIP (IN)	1.25	1.48	1.68	1.72	1.33	1.13	2.75	2.14	1.29	1.14	0.97	1.15	18.0	64	-113
MEAN SNOW FALL (IN)														0	0
MEAN NO DYS PKCP = DR GTR 0.1 IN	3.3	3.7	4.3	4.3	3.6	2.7	5.3	4.4	2.7	2.5	2.2	3.1	42.1	64	-29
MEAN NO DYS SNFL = DR GTR 1.5 IN														0	0
MEAN NO DYS W/OCUR VSBY LES 1/2 MI														0	0
MEAN NO DYS TSTMS														0	0
P FREQ WND SPD = DR GTR 17 KTS														0	0
P FREQ WND SPD = DR GTR 28 KTS														0	0
P FREQ LES 5000 FT A/O LES 3 MI														0	0
P FREQ LES 1500 FT A/O LES 3 MI														0	0
FDR 00-02 LST														0	0
03-05 LST														0	0
06-08 LST														0	0
09-11 LST														0	0
12-14 LST														0	0
15-17 LST														0	0
18-20 LST														0	0
21-23 LST														0	0
P FREQ LES 300 FT A/O LES 1 MI														0	0
FDR 00-02 LST														0	0
03-05 LST														0	0
06-08 LST														0	0
09-11 LST														0	0
12-14 LST														0	0
15-17 LST														0	0
18-20 LST														0	0
21-23 LST														0	0

LEADVILLE/LAKE COUNTY, COLORADO

MEAN NUMBER OF DAYS

PARAMETER DESCRIPTION	JAN	FEB	MAR	APR	MAY	JUN	JUL	AUG	SEP	OCT	NOV	DEC	ANN	PDR (YRS)	NO. OBS
CIG = GTR 1000 FT AND VSBY = GTR 3 MI	17 LST													0	0
	23 LST													0	0
	09 LST													0	0
	11 LST													0	0
CIG =GTR 2000 FT AND VSBY =GTR 3 MI W/SFC WND LES 10 KTS	17 LST													0	0
	23 LST													0	0
	09 LST													0	0
	11 LST													0	0
SFC WND = GTR 17 KTS AND NO PRECIP.	17 LST													0	0
	23 LST													0	0
	09 LST													0	0
	11 LST													0	0
SFC WND 4-10 KTS AND TMP 33-89 DEG F AND NO PRECIP.	17 LST													0	0
	23 LST													0	0
	09 LST													0	0
	11 LST													0	0
SKY COVER LES 3/10 AND VSBY = GTR 3 MI	17 LST													0	0
	23 LST													0	0
	09 LST													0	0
	11 LST													0	0
CIG = GTR 2500 FT AND VSBY = GTR 3 MI	17 LST													0	0
	23 LST													0	0
	09 LST													0	0
	11 LST													0	0
CIG = GTR 6000 FT AND VSBY = GTR 3 MI	17 LST													0	0
	23 LST													0	0
	09 LST													0	0
	11 LST													0	0
CIG = GTR 10000 FT AND VSBY = GTR 3 MI	17 LST													0	0
	23 LST													0	0
	09 LST													0	0
	11 LST													0	0

DATA NOT AVAILABLE

GRAND JUNCTION/WALKER FIELD, COLORADO

STA NO. 72476 (IN AREA NUMBER 09)

LATITUDE 3906N

LONGITUDE 10832W

ELEVATION(FT) 04838

PARAMETER DESCRIPTION	JAN	FEB	MAR	APR	MAY	JUN	JUL	AUG	SEP	OCT	NOV	DEC	ANN	PDR (YRS)	NO. OBS
ABS MAX TMP (F)	60	66	76	84	95	102	102	101	97	86	72	64	102	15	-613
MEAN MAX TMP (F)	37	42	53	65	75	87	92	89	82	68	49	39	65	15	-113
MEAN MIN TMP (F)	17	22	30	40	48	57	64	61	54	42	27	20	40	15	-113
ABS MIN TMP (F)	-11	-14	5	20	30	38	53	45	34	24	4	-3	-14	15	-613
MEAN NO DYS TMP = DR GTR 90(F)	0.0	0.0	0.0	0.0	0.9	14.3	23.3	15.5	3.8	0.0	0.0	0.0	37.8	12	4383
MEAN NO DYS TMP = DR LES 32(F)	30.5	24.8	19.6	6.3	0.2	0.0	0.0	0.0	0.0	2.8	23.3	29.7	137.2	12	4383
MEAN NO DYS TMP = DR LES 0(F)	0.5	0.8	0.0	0.0	0.0	0.0	0.0	0.0	0.0	0.0	0.0	0.5	1.8	12	4383
MEAN DEW PT TMP (F)	18	20	20	23	29	30	40	42	35	28	22	18	27	12	103587
MEAN REL HUM (PCT)	68	62	49	38	34	24	30	37	36	41	56	66	45	12	103587
MEAN PRESS ALT (FT)	4690	4740	4832	4889	4925	4943	4880	4875	4848	4767	4699	4671	4815	0	-50
MEAN PRECIP (IN)	0.76	0.65	0.71	0.64	0.64	0.39	0.41	1.17	0.67	0.80	0.67	0.53	8.0	15	-113
MEAN SNOW FALL (IN)	6.5	6.1	4.3	0.7	0.0	0.0	0.0	0.0	0.0	0.1	3.1	5.8	28.6	15	-113
MEAN NO DYS PRCP = DR GTR 0.1 IN	2.3	2.0	2.0	1.8	1.8	1.2	1.2	2.7	1.8	2.0	1.8	1.7	22.3	15	-29
MEAN NO DYS SNFL = DR GTR 1.5 IN	1.6	1.2	1.0	0.2	0.0	0.0	0.0	0.0	0.0	0.1	0.7	1.1	5.9	12	4381
MEAN NO DYS W/OCUR VSBY LES 1/2 MI	2.5	2.5	1.1	0.2	0.0	0.0	0.0	0.0	0.0	0.0	0.9	2.2	9.4	12	4382
MEAN NO DYS TSTMS	0.1	0.5	1.1	1.9	4.3	7.9	8.1	5.2	1.3	0.3	0.1	35.1	12	4383	
P FREQ WND SPD = DR GTR 17 KTS	1.1	2.8	6.7	10.3	9.5	9.4	5.3	4.0	5.3	4.2	2.8	1.6	5.3	12	105137
P FREQ WND SPD = DR GTR 28 KTS	0.0	0.0	0.2	0.5	0.4	0.4	0.1	0.1	0.1	0.1	0.1	0.0	0.2	12	105137
P FREQ LES 5000 FT A/D LES 5 MI	13.8	13.4	10.5	6.3	2.6	0.5	0.2	0.5	1.7	3.8	9.0	11.4	6.1	12	105128
P FREQ LES 1500 FT A/D LES 3 MI															
FDR 00-02 LST	7.0	3.9	2.6	0.6	0.0	0.0	0.0	0.1	0.0	0.0	2.4	3.1	1.8	12	13140
03-05 LST	6.8	5.6	2.9	0.6	0.4	0.0	0.0	0.1	0.0	0.3	2.4	5.8	2.1	12	13142
06-08 LST	7.2	7.8	3.4	1.4	0.4	0.0	0.0	0.0	0.0	0.7	4.1	6.1	2.6	12	13139
09-11 LST	5.6	5.3	3.5	0.8	0.4	0.1	0.0	0.0	0.1	0.8	2.7	4.9	2.0	12	13141
12-14 LST	3.9	3.5	2.5	0.5	0.0	0.1	0.0	0.0	0.1	0.3	1.7	3.5	1.3	12	13143
15-17 LST	4.4	3.8	2.2	0.5	0.0	0.0	0.0	0.2	0.0	0.1	1.2	3.9	1.4	12	13142
18-20 LST	4.1	3.4	1.4	0.6	0.1	0.0	0.0	0.0	0.1	0.1	1.8	3.1	1.2	12	13145
21-23 LST	4.8	2.8	1.6	0.5	0.0	0.0	0.0	0.0	0.0	0.0	2.2	4.5	1.4	12	13136
P FREQ LES 300 FT A/D LES 1 MI															
FDR 00-02 LST	3.3	2.2	0.5	0.1	0.0	0.0	0.0	0.0	0.0	0.0	0.7	2.2	0.8	12	13140
03-05 LST	3.8	3.6	1.4	0.2	0.0	0.0	0.0	0.0	0.0	0.0	1.2	2.2	1.0	12	13142
06-08 LST	3.7	4.4	1.0	0.5	0.0	0.0	0.0	0.0	0.0	0.0	1.9	3.1	1.2	12	13139
09-11 LST	2.2	1.9	0.8	0.3	0.0	0.0	0.0	0.0	0.0	0.2	1.4	2.0	0.7	12	13141
12-14 LST	1.3	1.2	0.4	0.0	0.0	0.1	0.0	0.0	0.0	0.0	0.6	1.0	0.4	12	13143
15-17 LST	1.2	0.9	0.5	0.0	0.0	0.0	0.0	0.0	0.0	0.0	0.6	1.3	0.4	12	13142
18-20 LST	1.5	1.3	0.4	0.0	0.0	0.0	0.0	0.0	0.0	0.0	0.9	1.3	0.5	12	13145
21-23 LST	1.8	1.6	0.4	0.0	0.0	0.0	0.0	0.0	0.0	0.0	1.2	1.9	0.6	12	13136

GRAND JUNCTION/WALKER FIELD, COLORADO

MEAN NUMBER OF DAYS

PARAMETER DESCRIPTION		JAN	FEB	MAR	APR	MAY	JUN	JUL	AUG	SEP	OCT	NOV	DEC	ANN	POR (YRS)	NO. OBS
CIG = GTR 1000 FT AND VSBY = GTR 3 MI	17 LST	29.7	27.2	30.7	30.0	31.0	30.0	31.0	31.0	30.0	31.0	29.6	29.8	361.0	12	4382
	23 LST	29.7	27.1	30.5	30.0	31.0	30.0	31.0	31.0	30.0	31.0	29.6	29.8	360.7	12	4382
	05 LST	29.3	26.3	30.3	29.9	31.0	30.0	31.0	31.0	30.0	31.0	29.4	29.4	358.6	12	4382
	11 LST	30.0	27.1	30.0	29.9	30.9	29.9	31.0	31.0	30.0	30.9	29.4	29.8	359.9	12	4382
CIG = GTR 2000 FT AND VSBY = GTR 3 MI W/SFC WND LES 10 KTS	17 LST	27.2	22.0	18.4	13.7	13.1	11.7	14.4	17.1	19.6	23.0	25.6	26.5	232.3	12	4382
	23 LST	24.3	21.1	22.1	19.7	20.0	19.0	18.7	19.2	16.6	19.1	22.1	23.7	245.6	12	4382
	05 LST	23.3	18.7	17.9	16.3	15.9	12.5	14.7	16.4	13.0	17.6	21.6	23.0	210.9	12	4382
	11 LST	25.0	20.5	20.4	19.7	21.0	20.4	25.8	25.8	23.8	25.0	23.6	25.5	276.5	12	4382
SFC WND = GTR 17 KTS AND NO PRECIP.	17 LST	0.2	0.5	3.2	5.8	5.8	5.6	3.0	2.1	1.7	1.6	0.5	0.1	30.1	12	4340
	23 LST	0.1	0.3	1.2	1.3	1.3	1.3	1.4	0.7	1.0	0.7	0.4	0.4	10.1	12	4325
	05 LST	0.5	1.2	2.0	2.0	1.5	2.5	1.0	1.1	1.7	1.7	0.7	0.7	16.6	12	4311
	11 LST	0.2	1.1	2.4	3.3	3.2	2.2	0.4	0.7	1.1	1.2	0.8	0.4	17.0	12	4334
SFC WND 4-10 KTS AND TMP 33-89 DEG F AND NU PRECIP.	17 LST	9.8	14.7	15.8	14.0	13.2	7.6	6.1	12.3	18.8	20.7	18.4	9.9	161.3	12	4340
	23 LST	3.3	7.3	14.0	17.6	18.8	18.3	18.1	17.6	17.3	17.6	12.4	3.2	165.7	12	4325
	05 LST	1.6	4.1	8.3	12.1	15.4	12.0	14.3	15.8	13.8	16.2	8.0	1.5	123.1	12	4311
	11 LST	5.8	9.7	13.7	15.8	17.3	17.5	21.0	21.0	15.5	16.9	12.0	7.8	175.0	12	4334
SKY COVER LES 3/10 AND VSBY = GTR 3 MI	17 LST	8.2	6.7	9.0	7.1	6.6	12.7	10.0	11.1	15.5	15.0	12.1	10.7	124.7	12	4382
	23 LST	12.3	13.3	13.3	13.4	15.2	19.7	16.6	16.6	18.5	19.0	15.9	14.0	187.8	12	4382
	05 LST	12.7	12.0	13.1	12.6	12.6	17.7	15.8	14.1	19.5	19.7	16.0	14.4	180.2	12	4382
	11 LST	10.0	7.6	9.5	8.5	11.3	17.8	17.1	15.7	17.3	16.2	12.5	11.0	154.5	12	4382
CIG = GTR 2500 FT AND VSBY = GTR 3 MI	17 LST	28.7	26.8	30.2	29.6	31.0	30.0	31.0	30.9	30.0	30.9	29.3	29.4	357.8	12	4382
	23 LST	28.8	26.7	30.2	29.6	30.9	30.0	31.0	31.0	29.9	31.0	29.2	29.0	357.3	12	4382
	05 LST	28.6	25.8	29.9	29.5	30.8	30.0	31.0	31.0	29.9	30.6	28.3	28.2	353.6	12	4382
	11 LST	29.0	26.1	29.4	29.4	30.5	29.9	30.9	31.0	30.0	30.5	28.7	29.1	354.5	12	4382
CIG = GTR 6000 FT AND VSBY = GTR 3 MI	17 LST	26.6	23.4	26.2	26.6	29.6	29.6	30.8	30.6	29.1	29.8	26.9	26.8	336.0	12	4382
	23 LST	25.6	24.0	27.2	27.3	30.2	29.8	30.8	30.7	29.0	29.3	26.5	26.5	336.9	12	4382
	05 LST	25.1	22.5	26.6	27.4	29.8	29.6	30.7	30.1	29.2	28.5	26.1	24.9	330.5	12	4382
	11 LST	26.1	23.4	26.4	25.8	29.1	29.3	30.5	30.2	28.9	29.1	26.4	27.0	332.2	12	4382
CIG = GTR 10000 FT AND VSBY = GTR 3 MI	17 LST	24.8	22.3	23.8	23.0	24.9	24.7	24.6	27.1	26.0	27.4	25.1	25.4	299.5	12	4382
	23 LST	24.0	21.3	25.2	25.3	27.5	28.1	29.0	28.1	27.3	27.6	24.2	24.1	311.7	12	4382
	05 LST	22.7	20.1	24.5	24.7	26.8	27.8	28.3	28.1	27.8	27.0	23.7	23.1	304.6	12	4382
	11 LST	24.1	21.6	23.8	23.2	25.8	27.3	29.0	27.7	27.2	27.7	25.1	25.2	307.7	12	4382

CRAIG MUNICIPAL, COLORADO

STA NO. 72371 (IN AREA NUMBER 09)

LATITUDE 4029N

LONGITUDE 10731W

ELEVATION(FT) 06197

PARAMETER DESCRIPTION	JAN	FEB	MAR	APR	MAY	JUN	JUL	AUG	SEP	OCT	NOV	DEC	ANN	POB (YRS)	NO. OBS
ABS MAX TMP (F)	53	58	71	81	87	100	99	96	93	84	71	64	100	23	-113
MEAN MAX TMP (F)	33	37	45	58	68	78	86	84	76	64	47	37	59	23	-113
MEAN MIN TMP (F)	2	7	17	27	35	41	47	46	37	27	15	8	26	23	-113
ABS MIN TMP (F)	-40	-43	-24	-2	14	21	31	28	17	9	-19	-31	-43	23	-113
MEAN NO DYS TMP = OR GTR 90(F)	0.0	0.0	0.0	0.0	0.0	1.0	7.0	3.0	0.3	0.0	0.0	0.0	11.3	10	-113
MEAN NO DYS TMP = OR LES 32(F)	31.0	28.0	30.0	24.0	11.0	2.0	0.0	0.3	8.0	24.0	29.0	31.0	218.3	10	-113
MEAN NO DYS TMP = OR LES 0(F)	9.9	4.2	0.3	0.0	0.0	0.0	0.0	0.0	0.0	1.6	10.5	15.1	41.6	12	4383
MEAN DEW PT TMP (F)	10	14	20	25	33	37	44	45	36	27	18	11	27	12	-73435
MEAN REL HUM (PCT)	72	70	64	59	55	47	52	57	55	57	67	73	61	12	-73435
MEAN PRESS ALT (FT)	6003	6034	6130	6176	6225	6239	6197	6188	6155	6090	6009	5988	6120	0	-50
MEAN PRECIP (IN)	0.97	0.81	1.09	1.24	1.45	1.27	0.99	1.28	1.09	1.35	0.92	1.03	13.5	23	-113
MEAN SNOW FALL (IN)	14.6	7.5	8.7	3.9	0.8	0.0	0.0	0.0	0.2	1.6	5.0	10.0	52.3	23	-73435
MEAN NO DYS PRCP = OR GTR 0.1 IN	2.7	2.4	3.0	3.4	3.8	2.9	2.4	2.9	2.4	2.8	2.2	2.8	33.7	23	-29
MEAN NO DYS SNFL = OR GTR 1.5 IN	3.2	1.7	1.8	0.8	0.2	0.0	0.0	0.0	0.0	0.3	1.1	2.2	11.3	23	-29
MEAN NO DYS W/OCUR VSBY LES 1/2 MI	1.1	0.6	0.3	0.6	0.2	0.0	0.0	0.3	0.3	0.2	0.7	0.7	5.0	12	-73435
MEAN NO DYS TSTMS	0.0	0.1	0.7	1.9	5.5	6.7	10.6	6.1	2.1	0.2	0.0	0.0	33.9	12	-73435
P FREQ WND SPD = OR GTR 17 KTS	3.5	3.1	7.1	8.4	7.5	6.5	3.4	2.2	3.8	4.4	3.7	2.3	4.7	12	-73435
P FREQ WND SPD = OR GTR 28 KTS	0.3	0.0	0.2	0.3	0.3	0.3	0.1	0.0	0.1	0.2	0.2	0.0	0.2	12	-73435
P FREQ LES 5000 FT A/D LES 5 MI	21.2	19.8	18.8	14.1	8.1	2.3	1.3	3.1	4.5	7.4	13.5	17.8	11.0	12	-73435
P FREQ LES 1900 FT A/D LES 3 MI															
FOR 00-02 LST	6.3	4.6	5.5	2.7	0.6	0.1	0.2	0.4	1.2	1.7	4.5	5.6	2.8	12	-73435
03-05 LST	9.0	5.3	6.6	3.9	1.8	0.0	0.9	2.2	2.0	1.1	4.6	7.2	3.7	12	-73435
06-08 LST	8.1	6.9	6.2	3.6	1.4	0.0	0.7	2.6	1.7	1.9	5.2	6.6	3.7	12	-73435
09-11 LST	6.4	6.5	4.5	1.4	0.3	0.0	0.0	0.5	0.6	2.1	3.9	4.8	2.6	12	-73435
12-14 LST	4.0	3.5	3.0	1.5	0.2	0.1	0.0	0.0	0.7	1.1	2.3	2.9	1.6	12	-73435
15-17 LST	4.5	2.6	2.2	1.3	0.3	0.0	0.0	0.1	0.6	0.6	2.2	3.0	1.5	12	-73435
18-20 LST	4.7	3.9	3.1	2.1	0.8	0.0	0.1	0.1	0.6	0.6	3.1	4.3	2.0	12	-73435
21-23 LST	5.5	4.5	5.2	1.6	0.5	0.0	0.0	0.1	1.1	0.9	4.2	5.7	2.4	12	-73435
P FREQ LES 300 FT A/D LES 1 MI															
FOR 00-02 LST	2.7	1.2	1.4	0.6	0.2	0.0	0.1	0.1	0.3	0.0	0.6	1.9	0.8	12	-73435
03-05 LST	3.7	1.6	1.8	1.6	0.5	0.0	0.4	0.8	0.6	0.3	1.1	2.7	1.3	12	-73435
06-08 LST	2.4	2.1	1.0	0.9	0.3	0.0	0.1	0.8	0.5	0.3	1.3	2.7	1.0	12	-73435
09-11 LST	1.5	1.9	0.4	0.2	0.0	0.0	0.0	0.0	0.0	0.4	0.9	1.3	0.6	12	-73435
12-14 LST	1.3	0.2	0.6	0.0	0.0	0.0	0.0	0.0	0.0	0.1	0.5	0.7	0.3	12	-73435
15-17 LST	1.3	0.5	0.6	0.2	0.0	0.0	0.0	0.0	0.1	0.0	1.1	1.0	0.4	12	-73435
18-20 LST	1.3	1.2	0.3	1.0	0.3	0.0	0.0	0.0	0.3	0.0	1.3	1.7	0.6	12	-73435
21-23 LST	2.0	1.4	0.8	0.6	0.2	0.0	0.0	0.0	0.3	0.0	1.1	2.3	0.7	12	-73435

CRAIG MUNICIPAL, COLORADO

MEAN NUMBER OF DAYS

PARAMETER DESCRIPTION		JAN	FEB	MAR	APR	MAY	JUN	JUL	AUG	SEP	OCT	NOV	DEC	ANN	PDR (YRS)	NO. OBS
CIG = GTR 1000 FT AND VSBY = GTR 3 MI	17 LST	29.8	27.5	30.4	29.6	30.9	30.0	31.0	30.9	29.9	30.9	29.3	30.0	300.2	12	-73435
	23 LST	29.3	26.7	29.4	29.7	31.0	30.0	31.0	31.0	29.6	30.7	29.0	29.1	350.7	12	-73435
	05 LST	28.1	26.7	29.1	28.7	30.4	30.0	30.8	30.2	29.3	30.7	28.6	29.2	331.8	12	-73435
	11 LST	29.6	26.9	30.1	29.6	31.0	30.0	31.0	31.0	29.9	30.7	29.3	29.7	358.8	12	-73435
CIG = GTR 2000 FT AND VSBY = GTR 3 MI W/SFC WND LES 10 KTS	17 LST	23.2	18.5	13.9	12.1	12.8	9.9	14.4	18.2	15.3	20.8	22.3	24.9	206.3	12	-73435
	23 LST	26.4	24.0	25.1	26.4	28.5	27.7	29.8	29.7	28.0	28.3	25.3	26.2	325.4	12	-73435
	05 LST	24.8	24.3	23.5	26.3	28.9	29.5	30.5	29.5	20.7	29.3	26.0	26.8	330.1	12	-73435
	11 LST	24.6	22.4	20.8	14.8	15.4	15.7	24.3	26.5	24.0	24.7	23.7	25.6	262.5	12	-73435
SFC WND = GTR 17 KTS AND NO PRECIP.	17 LST	0.9	1.2	3.8	5.0	4.7	3.9	2.5	1.6	1.9	0.8	0.8	1.1	28.2	12	-73435
	23 LST	0.2	0.2	0.8	0.4	0.4	0.0	0.0	0.0	0.1	0.0	0.2	0.2	2.5	12	-73435
	05 LST	0.9	0.3	0.8	0.2	0.2	0.0	0.1	0.0	0.0	0.3	0.2	0.2	3.2	12	-73435
	11 LST	1.5	1.7	3.6	5.9	4.4	4.4	1.8	0.7	1.9	1.9	2.3	1.0	31.1	12	-73435
SFC WND 4-10 KTS AND TMP 33-89 DEG F AND NO PRECIP.	17 LST	4.8	5.9	11.1	11.0	12.3	11.8	14.8	18.2	14.7	16.3	9.7	3.6	134.2	12	-73435
	23 LST	0.5	1.1	3.4	8.1	10.2	14.0	11.6	12.1	10.3	7.4	2.9	0.8	82.4	12	-73435
	05 LST	0.2	0.6	1.3	2.4	5.3	6.4	5.9	6.3	5.3	2.4	0.9	0.7	37.7	12	-73435
	11 LST	2.3	2.1	5.4	9.8	10.1	11.1	14.6	13.3	9.2	8.1	4.1	1.8	91.9	12	-73435
SKY COVER LES 3/10 AND VSBY = GTR 3 MI	17 LST	8.1	6.0	6.5	4.8	2.5	7.8	5.4	8.2	11.9	14.0	11.0	10.3	94.5	12	-73435
	23 LST	11.7	11.3	11.5	12.4	14.9	19.5	18.1	18.4	20.3	19.6	15.0	12.9	185.6	12	-73435
	05 LST	12.1	10.1	10.7	9.9	11.9	17.4	17.1	15.2	19.2	19.2	14.1	12.8	169.7	12	-73435
	11 LST	8.8	6.7	6.6	7.1	6.2	13.7	12.7	9.8	15.7	13.6	11.0	10.7	122.6	12	-73435
CIG = GTR 2500 FT AND VSBY = GTR 3 MI	17 LST	28.8	27.3	29.7	28.8	30.8	30.0	31.0	30.9	29.6	30.7	29.0	29.4	356.0	12	-73435
	23 LST	28.7	26.1	28.6	29.0	30.2	29.8	30.9	30.8	29.5	30.7	28.2	28.6	351.1	12	-73435
	05 LST	27.5	25.8	28.3	27.9	29.9	30.0	30.5	30.0	29.2	30.1	27.6	28.1	344.9	12	-73435
	11 LST	28.7	25.9	29.6	29.3	30.7	30.0	30.9	30.9	29.7	30.2	28.5	29.4	353.8	12	-73435
CIG = GTR 6000 FT AND VSBY = GTR 3 MI	17 LST	23.0	21.3	23.8	24.4	27.6	29.0	30.7	29.8	28.4	28.6	24.7	24.4	313.7	12	-73435
	23 LST	23.2	20.8	24.1	24.5	27.6	28.5	30.2	29.4	27.5	28.8	24.3	23.7	312.6	12	-73435
	05 LST	22.1	20.4	22.1	22.9	26.2	28.3	29.7	28.5	27.7	27.3	23.8	23.3	302.5	12	-73435
	11 LST	24.1	22.1	24.1	24.9	27.6	29.0	30.5	30.4	28.7	27.1	25.3	24.9	318.7	12	-73435
CIG = GTR 10000 FT AND VSBY = GTR 3 MI	17 LST	18.9	17.4	18.9	17.3	17.6	22.6	21.3	21.2	24.2	24.4	20.7	21.1	245.6	12	-73435
	23 LST	20.2	18.6	20.2	21.7	23.7	26.8	27.0	25.5	24.6	25.2	21.4	20.6	275.5	12	-73435
	05 LST	19.2	18.9	18.9	19.4	22.7	25.4	27.1	24.5	24.6	25.0	21.2	20.3	265.2	12	-73435
	11 LST	21.1	18.9	19.9	19.3	21.6	25.7	28.3	27.1	26.4	24.8	22.7	21.2	277.0	12	-73435

BLANCA, COLORADO

STA NO. 73141 (IN AREA NUMBER 09)

LATITUDE 3724N

LONGITUDE 10533W

ELEVATION(PT) 07730

PARAMETER DESCRIPTION	JAN	FEB	MAR	APR	MAY	JUN	JUL	AUG	SEP	OCT	NOV	DEC	ANN	PDR (YRS)	NO. OBS
ABS MAX TMP (F)	60	64	70	77	83	91	91	88	87	79	66	61	91	16	-72462
MEAN MAX TMP (F)	36	41	48	58	67	79	82	80	75	63	48	38	60	16	-72462
MEAN MIN TMP (F)	0	5	15	24	34	42	48	46	36	23	10	1	24	16	-72462
ABS MIN TMP (F)	-50	-35	-12	-4	13	26	33	32	17	-10	-30	-41	-50	16	-72462
MEAN NO DYS TMP = DR GTR 90(F)	0.0	0.0	0.0	0.0	0.0	0.5	0.8	0.0	0.0	0.0	0.0	0.0	1.3	12	-72462
MEAN NO DYS TMP = DR LES 32(F)	30.8	28.0	30.7	26.7	12.6	1.7	0.0	0.2	10.1	25.7	29.7	30.9	227.1	12	-72462
MEAN NO DYS TMP = DR LES 0(F)	15.9	7.7	1.2	0.0	0.0	0.0	0.0	0.0	0.0	0.0	4.0	14.8	43.6	12	-72462
MEAN DEW PT TMP (F)	9	12	13	20	27	33	43	45	35	25	15	9	24	12	-72462
MEAN REL HUM (PCT)	61	57	48	42	40	36	48	52	45	47	56	60	49	12	-72462
MEAN PRESS ALT (FT)	7541	7581	7681	7733	7779	7792	7735	7722	7697	7630	7549	7326	7664	0	-50
MEAN PRECIP (IN)	0.24	0.28	0.37	0.87	0.99	0.36	1.68	1.73	0.63	0.94	0.29	0.19	8.8	31	-113
MEAN SNOW FALL (IN)	4.9	3.6	3.7	5.8	1.3	0.1	0.0	0.0	0.1	1.8	3.4	2.8	27.5	16	-72462
MEAN NO DYS PRCP = DR GTR 0.1 IN	1.1	1.2	1.0	2.5	2.8	1.5	3.6	3.7	1.8	2.2	1.3	0.9	23.6	31	-29
MEAN NO DYS SNFL = DR GTR 1.5 IN	0.7	0.7	0.6	1.4	0.2	0.0	0.0	0.0	0.1	0.5	1.1	0.5	5.8	12	-72462
MEAN NO DYS W/OCUR VSBY LES 1/2 MI	3.2	1.5	2.1	1.5	0.8	0.2	0.5	0.5	0.8	0.8	2.0	2.5	16.4	12	-72462
MEAN NO DYS TSTMS	0.0	0.0	0.0	2.0	7.0	6.0	14.0	14.0	6.0	2.0	0.0	0.0	31.0	7	-72462
P FREQ WND SPD = DR GTR 17 KTS	7.5	8.9	17.7	22.4	17.9	14.0	6.4	4.0	7.0	6.6	5.7	5.2	10.3	12	-72462
P FREQ WND SPD = DR GTR 28 KTS	0.7	0.4	1.8	2.1	1.3	0.4	0.1	0.1	0.1	0.4	0.3	0.2	0.7	12	-72462
P FREQ LES 3000 FT A/D LES 3 MI	9.6	9.5	12.2	11.3	6.8	2.0	1.7	3.2	3.9	7.1	8.8	8.5	7.1	12	-72462
P FREQ LES 1500 FT A/D LES 3 MI														0	0
FOR 00-02 LST															
03-05 LST	9.5	5.2	5.4	4.7	2.6	0.9	1.9	2.4	3.5	4.7	7.5	8.3	4.7	12	-72462
06-08 LST	8.9	5.0	4.4	3.4	2.3	0.5	1.2	1.9	3.6	3.5	6.7	8.3	4.1	12	-72462
09-11 LST	6.0	2.9	3.2	2.9	0.9	0.2	0.0	0.4	0.6	1.8	4.2	4.4	2.3	12	-72462
12-14 LST	3.1	1.5	1.9	2.2	0.9	0.2	0.0	0.1	0.3	0.5	2.1	2.2	1.3	12	-72462
15-17 LST	1.8	1.5	1.6	2.1	1.1	0.2	0.0	0.0	0.0	1.3	1.8	0.7	1.0	12	-72462
18-20 LST	2.1	1.6	2.0	1.9	0.6	0.1	0.0	0.0	0.1	1.1	2.0	1.6	1.1	12	-72462
21-23 LST	3.2	3.6	3.2	0.0	0.0	0.0	0.0	0.0	0.0	0.0	0.0	0.0	0.8	2	-72462
P FREQ LES 300 FT A/D LES 1 MI														0	0
FOR 00-02 LST															
03-05 LST	4.7	3.8	3.7	2.2	1.9	0.7	1.3	1.3	2.5	1.4	4.2	4.9	2.7	12	-72462
06-08 LST	5.7	3.4	3.0	1.9	0.9	0.2	0.7	0.9	1.8	1.7	3.8	5.5	2.5	12	-72462
09-11 LST	2.9	1.2	1.3	0.8	0.2	0.2	0.0	0.0	0.3	0.5	1.5	2.2	0.9	12	-72462
12-14 LST	1.3	1.1	0.8	1.2	0.3	0.1	0.0	0.0	0.2	0.5	0.6	1.1	0.6	12	-72462
15-17 LST	0.4	0.9	0.5	1.1	0.5	0.0	0.0	0.0	0.0	0.5	0.6	0.4	0.4	12	-72462
18-20 LST	0.6	0.2	0.5	0.9	0.2	0.0	0.0	0.0	0.0	0.9	1.2	0.6	0.4	12	-72462
21-23 LST	0.0	0.0	3.2	0.0	0.0	0.0	0.0	0.0	0.0	0.0	0.0	0.0	0.3	2	-72462

BLANCA, COLORADO

MEAN NUMBER OF DAYS

PARAMETER DESCRIPTION		JAN	FEB	MAR	APR	MAY	JUN	JUL	AUG	SEP	OCT	NOV	DEC	ANN	PDR (YRS)	NO. OBS
CIG = GTR 1000 FT AND VSBY = GTR 3 MI	17 LST	30.7	27.7	30.5	29.5	30.8	30.0	31.0	31.0	30.0	30.7	29.6	30.7	362.2	12	-72462
	23 LST	30.0	27.0	30.0	30.0	31.0	30.0	31.0	31.0	30.0	31.0	30.0	31.0	362.0	2	-72462
	05 LST	28.6	27.0	29.6	28.8	30.2	29.9	30.4	30.2	28.9	30.2	28.2	29.1	351.1	12	-72462
	11 LST	29.8	27.5	30.2	29.2	30.7	30.0	31.0	30.9	29.9	30.7	29.4	30.2	359.5	12	-72462
CIG = GTR 2000 FT AND VSBY = GTR 3 MI W/SFC WND LES 10 KTS	17 LST	22.2	17.1	9.5	6.7	7.7	7.7	13.1	14.1	13.8	19.2	22.7	26.2	180.0	12	-72462
	23 LST	29.0	26.0	25.0	26.0	29.0	24.0	27.0	28.0	28.0	29.0	27.0	29.0	327.0	2	-72462
	05 LST	24.6	23.3	23.6	23.2	26.5	28.4	29.9	29.4	27.3	27.8	24.1	26.0	314.1	12	-72462
	11 LST	24.5	21.4	18.2	14.4	15.9	19.5	28.5	28.6	24.0	24.2	23.9	25.5	268.6	12	-72462
SFC WND = GTR 17 KTS AND NO PRECIP.	17 LST	2.3	3.4	8.8	12.4	11.3	8.6	4.4	2.6	4.2	2.4	1.4	0.8	62.6	12	-72462
	23 LST	1.1	1.0	0.0	1.1	0.0	0.5	0.6	0.0	0.0	0.0	0.0	0.0	4.3	2	-72462
	05 LST	0.6	0.6	1.3	0.9	0.4	0.0	0.0	0.0	0.0	0.2	0.5	0.7	5.2	12	-72462
	11 LST	2.6	3.0	6.1	7.3	5.1	3.9	0.4	0.2	1.7	2.4	2.2	2.5	37.4	12	-72462
SFC WND 4-10 KTS AND TMP 33-89 DEG F AND NO PRECIP.	17 LST	4.2	6.8	8.2	5.4	7.8	8.3	14.0	15.4	12.3	14.8	11.0	4.6	112.8	12	-72462
	23 LST	0.0	1.0	7.5	15.0	19.6	14.5	13.2	10.9	15.5	11.3	3.2	0.0	111.7	2	-72462
	05 LST	0.0	0.2	0.7	3.6	9.8	12.4	10.4	10.7	9.4	3.9	0.8	0.1	62.0	12	-72462
	11 LST	2.7	4.7	10.1	11.8	14.1	15.4	18.4	17.3	14.4	12.3	8.0	3.2	132.4	12	-72462
SKY COVER LES 3/10 AND VSBY = GTR 3 MI	17 LST	12.5	8.5	8.6	5.5	3.6	8.8	1.6	3.7	11.5	14.6	14.6	14.0	107.5	12	-72462
	23 LST	14.0	12.0	7.0	15.0	5.8	11.5	8.0	2.5	16.0	11.0	19.0	23.0	144.8	2	-72462
	05 LST	19.7	17.8	18.2	16.5	14.9	20.5	16.2	16.9	21.1	21.9	19.6	20.0	223.3	12	-72462
	11 LST	13.7	11.5	11.9	11.5	10.3	17.5	16.2	15.8	18.3	17.4	14.8	14.9	173.8	12	-72462
CIG = GTR 2500 FT AND VSBY = GTR 3 MI	17 LST	30.3	27.5	29.8	29.2	30.5	30.0	31.0	31.0	29.8	30.6	29.2	30.6	359.5	12	-72462
	23 LST	29.0	27.0	29.0	29.0	31.0	30.0	31.0	31.0	30.0	31.0	29.0	31.0	358.0	2	-72462
	05 LST	27.6	26.2	29.0	28.3	29.6	29.6	30.2	30.1	28.7	29.7	27.8	28.2	345.0	12	-72462
	11 LST	29.3	26.9	29.6	28.3	30.3	29.9	30.9	30.8	29.6	30.3	28.7	29.6	354.2	12	-72462
CIG = GTR 6000 FT AND VSBY = GTR 3 MI	17 LST	28.4	25.0	25.1	24.2	26.5	29.1	29.5	27.7	28.8	28.3	27.6	29.1	329.3	12	-72462
	23 LST	27.0	25.0	24.0	25.0	29.0	29.0	27.0	28.5	30.0	28.0	23.0	31.0	326.5	2	-72462
	05 LST	27.4	25.7	27.7	26.6	28.3	29.2	29.4	26.9	28.0	28.8	27.0	27.2	334.2	12	-72462
	11 LST	28.4	25.7	26.4	25.1	27.3	28.4	30.6	29.1	28.7	28.6	26.6	28.6	333.5	12	-72462
CIG = GTR 10000 FT AND VSBY = GTR 3 MI	17 LST	27.7	24.1	24.0	20.4	18.8	21.8	19.0	18.6	23.8	26.4	26.6	28.1	279.3	12	-72462
	23 LST	26.0	24.0	24.0	25.0	27.1	26.0	20.5	22.5	28.0	26.0	23.0	30.0	302.1	2	-72462
	05 LST	26.9	24.8	27.2	26.2	27.4	28.7	28.3	27.5	27.3	28.2	26.6	26.8	325.9	12	-72462
	11 LST	27.7	25.3	25.5	23.2	24.6	27.5	29.5	28.2	27.8	27.6	26.3	27.5	320.7	12	-72462

DEL NORTE MUNICIPAL, COLORADO

STA NO. 73142 (IN AREA NUMBER 09)

LATITUDE 3743N

LONGITUDE 10621W

ELEVATION(FT) 07900

PARAMETER DESCRIPTION	JAN	FEB	MAR	APR	MAY	JUN	JUL	AUG	SEP	OCT	NOV	DEC	ANN	PDR (YRS)	NO. OBS
ABS MAX TMP (F)	60	65	70	78	83	90	91	89	87	79	69	62	91	37	-113
MEAN MAX TMP (F)	36	41	49	58	67	76	79	77	73	63	48	38	59	37	-113
MEAN MIN TMP (F)	6	12	18	27	35	42	47	46	39	30	18	9	27	38	-113
ABS MIN TMP (F)	-20	-25	-16	0	10	26	32	0	20	2	-20	-26	-26	37	-113
MEAN NO DYS TMP = DR GTR 90(F)	0.0	0.0	0.0	0.0	0.0	0.3	0.3	0.0	0.0	0.0	0.0	0.0	0.6	9	-113
MEAN NO DYS TMP = DR LES 32(F)	31.0	28.0	31.0	24.0	9.0	1.0	0.3	0.0	2.0	20.0	30.0	31.0	207.3	9	-113
MEAN NO DYS TMP = DR LES 0(F)	15.9	7.7	1.2	0.0	0.0	0.0	0.0	0.0	0.0	0.0	4.0	14.8	43.6	12	4379
MEAN DEW PT TMP (F)	9	12	15	20	27	35	45	45	35	25	15	9	24	12	-72462
MEAN REL HUM (PCT)	61	57	48	42	40	36	48	52	45	47	56	60	49	12	-72462
MEAN PRESS ALT (FT)														0	0
MEAN PRECIP (IN)	0.38	0.29	0.51	0.79	0.79	0.55	1.33	1.49	0.83	0.73	0.46	0.35	8.5	40	-113
MEAN SNOW FALL (IN)	4.9	3.6	3.7	5.8	1.3	0.1	0.0	0.0	0.1	1.8	3.4	2.8	27.5	16	-72462
MEAN NO DYS PRCP = DR GTR 0.1 IN	1.4	1.2	1.4	2.2	2.2	1.5	3.0	3.3	2.1	1.9	1.5	1.3	23.0	40	-29
MEAN NO DYS SNFL = DR GTR 1.5 IN	0.7	0.7	0.6	1.4	0.2	0.0	0.0	0.0	0.1	0.5	1.1	0.5	5.8	12	-72462
MEAN NO DYS W/DCUR VSBY LES 1/2 MI	3.2	1.5	2.1	1.5	0.8	0.2	0.5	0.5	0.8	0.8	2.0	2.5	16.4	12	-72462
MEAN NO DYS TSTMS	0.0	0.0	0.0	2.0	7.0	6.0	14.0	14.0	6.0	2.0	0.0	0.0	51.0	7	-72462
P FREQ WND SPD = DR GTR 17 KTS	7.5	8.9	17.7	22.4	17.9	14.0	6.4	4.0	7.0	6.6	5.7	5.2	10.3	12	-72462
P FREQ WND SPD = DR GTR 28 KTS	0.7	0.4	1.8	2.1	1.3	0.4	0.1	0.1	0.1	0.4	0.3	0.2	0.7	12	-72462
P FREQ LES 5000 FT A/D LES 3 MI	9.6	9.5	12.2	11.3	6.8	2.0	1.7	3.2	3.9	7.1	8.8	8.5	7.1	12	-72462
P FREQ LES 1500 FT A/D LES 3 MI														0	0
FOR 00-02 LST															
03-05 LST	9.5	5.2	5.4	4.7	2.6	0.9	1.9	2.4	3.5	4.7	7.5	8.3	4.7	12	-72462
06-08 LST	8.9	5.0	4.4	3.4	2.3	0.5	1.2	1.9	3.6	3.5	6.7	8.3	4.1	12	-72462
09-11 LST	6.0	2.9	3.2	2.9	0.9	0.2	0.0	0.4	0.6	1.8	4.2	4.4	2.3	12	-72462
12-14 LST	3.1	1.5	1.9	2.2	0.9	0.2	0.0	0.1	0.3	0.5	2.1	2.2	1.3	12	-72462
15-17 LST	1.8	1.5	1.6	2.1	1.1	0.2	0.0	0.0	0.0	1.3	1.8	0.7	1.0	12	-72462
18-20 LST	2.1	1.6	2.0	1.9	0.6	0.1	0.0	0.0	0.1	1.1	2.0	1.6	1.1	12	-72462
21-23 LST	3.2	3.6	3.2	0.0	0.0	0.0	0.0	0.0	0.0	0.0	0.0	0.0	0.8	2	-72462
P FREQ LES 300 FT A/D LES 1 MI														0	0
FOR 00-02 LST															
03-05 LST	4.7	3.8	3.7	2.2	1.9	0.7	1.3	1.3	2.5	1.4	4.2	4.9	2.7	12	-72462
06-08 LST	5.7	3.4	3.0	1.9	0.9	0.2	0.7	0.9	1.8	1.7	3.8	5.5	2.5	12	-72462
09-11 LST	2.9	1.2	1.3	0.8	0.2	0.2	0.0	0.0	0.3	0.3	1.5	2.2	0.9	12	-72462
12-14 LST	1.3	1.1	0.8	1.2	0.3	0.1	0.0	0.0	0.2	0.5	0.6	1.1	0.6	12	-72462
15-17 LST	0.4	0.9	0.5	1.1	0.5	0.0	0.0	0.0	0.0	0.5	0.6	0.4	0.4	12	-72462
18-20 LST	0.6	0.2	0.5	0.9	0.2	0.0	0.0	0.0	0.0	0.9	1.2	0.6	0.4	12	-72462
21-23 LST	0.0	0.0	3.2	0.0	0.0	0.0	0.0	0.0	0.0	0.0	0.0	0.0	0.3	2	-72462

DEL NORTE MUNICIPAL, COLORADO

MEAN NUMBER OF DAYS

PARAMETER DESCRIPTION		JAN	FEB	MAR	APR	MAY	JUN	JUL	AUG	SEP	OCT	NOV	DEC	ANN	PDR (YRS)	NO. OPS
CIG = GTR 1000 FT AND VSBY = GTR 3 MI	17 LST	30.7	27.7	30.5	29.5	30.8	30.0	31.0	31.0	30.0	30.7	29.6	30.7	362.2	12	-72462
	23 LST	30.0	27.0	30.0	30.0	31.0	30.0	31.0	31.0	30.0	31.0	30.0	31.0	362.0	2	-72462
	05 LST	28.6	27.0	29.6	28.8	30.2	29.9	30.4	30.2	28.9	30.2	28.2	29.1	351.1	12	-72462
	11 LST	29.8	27.5	30.2	29.2	30.7	30.0	31.0	30.9	29.9	30.7	29.4	30.2	359.5	12	-72462
CIG = GTR 2000 FT AND VSBY = GTR 3 MI W/SFC WND LES 10 KTS	17 LST	22.2	17.1	9.5	6.7	7.7	7.7	13.1	14.1	13.8	19.2	22.7	26.2	180.0	12	-72462
	23 LST	29.0	26.0	25.0	26.0	29.0	24.0	27.0	28.0	28.0	29.0	27.0	29.0	327.0	2	-72462
	05 LST	24.6	23.3	23.6	23.2	26.3	28.4	29.9	29.4	27.3	27.8	24.1	26.0	314.1	12	-72462
	11 LST	24.5	21.4	18.2	14.4	15.9	19.5	28.5	28.6	24.0	24.2	23.9	25.5	268.6	12	-72462
SFC WND = GTR 17 KTS AND NO PRECIP.	17 LST	2.3	3.4	8.8	12.4	11.3	8.6	4.4	2.6	4.2	2.4	1.4	0.8	62.6	12	-72462
	23 LST	1.1	1.0	0.0	1.1	0.0	0.5	0.6	0.0	0.0	0.0	0.0	0.0	4.3	2	-72462
	05 LST	0.6	0.6	1.3	0.9	0.4	0.0	0.0	0.0	0.0	0.2	0.5	0.7	5.2	12	-72462
	11 LST	2.6	3.0	6.1	7.3	5.1	3.9	0.4	0.2	1.7	2.4	2.2	2.5	37.4	12	-72462
SFC WND 4-10 KTS AND THP 33-89 DEG F AND NO PRECIP.	17 LST	4.2	6.8	8.2	5.4	7.8	8.3	14.0	19.4	12.3	14.8	11.0	4.6	112.8	12	-72462
	23 LST	0.0	1.0	7.5	15.0	19.6	14.5	13.2	10.9	15.5	11.3	3.2	0.0	111.7	2	-72462
	05 LST	0.0	0.2	0.7	3.6	9.8	12.4	10.4	10.7	9.4	3.9	0.8	0.1	62.0	12	-72462
	11 LST	2.7	4.7	10.1	11.8	14.1	15.4	18.4	17.3	14.4	12.3	8.0	3.2	132.4	12	-72462
SKY COVER LES 3/10 AND VSBY = GTR 3 MI	17 LST	17.5	8.5	8.6	5.5	3.6	8.8	1.6	3.7	11.5	14.6	14.6	14.0	107.5	12	-72462
	23 LST	14.0	12.0	7.0	19.0	5.8	11.5	8.0	2.5	16.0	11.0	19.0	23.0	144.8	2	-72462
	05 LST	19.7	17.8	18.2	16.5	14.9	20.5	16.2	16.9	21.1	21.9	19.6	20.0	223.3	12	-72462
	11 LST	13.7	11.5	11.9	11.5	10.3	17.5	16.2	15.8	18.3	17.4	14.8	14.9	173.8	12	-72462
CIG = GTR 2500 FT AND VSBY = GTR 3 MI	17 LST	30.3	27.5	29.8	29.2	30.5	30.0	31.0	31.0	29.8	30.6	29.2	30.6	359.5	12	-72462
	23 LST	29.0	27.0	29.0	29.0	31.0	30.0	31.0	31.0	30.0	31.0	29.0	31.0	358.0	2	-72462
	05 LST	27.6	26.2	29.0	28.3	29.6	29.6	30.2	30.1	28.7	29.7	27.8	28.2	345.0	12	-72462
	11 LST	29.3	26.9	29.6	28.3	30.3	29.9	30.9	30.8	29.6	30.3	28.7	29.6	354.2	12	-72462
CIG = GTR 6000 FT AND VSBY = GTR 3 MI	17 LST	28.4	25.0	25.1	24.2	26.5	29.1	29.5	27.7	28.8	28.3	27.6	29.1	329.3	12	-72462
	23 LST	27.0	25.0	24.0	25.0	29.0	29.0	27.0	28.5	30.0	28.0	23.0	31.0	326.5	2	-72462
	05 LST	27.4	25.7	27.7	26.6	28.3	29.2	29.4	28.9	28.0	28.8	27.0	27.2	334.2	12	-72462
	11 LST	28.4	25.7	26.4	25.1	27.3	28.4	30.6	29.1	28.7	28.6	26.6	28.6	333.5	12	-72462
CIG = GTR 10000 FT AND VSBY = GTR 3 MI	17 LST	27.7	24.1	24.0	20.4	18.8	21.8	19.0	18.6	23.8	26.4	26.6	28.1	279.3	12	-72462
	23 LST	26.0	24.0	24.0	25.0	27.1	26.0	20.5	22.5	28.0	26.0	23.0	30.0	302.1	2	-72462
	05 LST	26.9	24.8	27.2	26.2	27.4	28.7	28.3	27.5	27.3	28.2	26.6	26.8	325.9	12	-72462
	11 LST	27.7	25.3	25.5	23.2	24.6	27.5	29.5	28.2	27.8	27.6	26.3	27.5	320.7	12	-72462

DELTA/BLAKE FIELD, COLORADO

STA NO. 73145 (IN AREA NUMBER 09)

LATITUDE 38°7N

LONGITUDE 108°3W

ELEVATION(FT) 05166

PARAMETER DESCRIPTION	JAN	FEB	MAR	APR	MAY	JUN	JUL	AUG	SEP	OCT	NOV	DEC	ANN	POR (YRS)	NO. OBS
ABS MAX TMP (F)	66	69	83	92	100	108	109	109	101	90	85	66	109	65	-113
MEAN MAX TMP (F)	38	46	57	68	78	88	94	91	83	70	54	40	67	66	-113
MEAN MIN TMP (F)	12	19	26	34	42	48	55	53	44	33	22	14	34	66	-113
ABS MIN TMP (F)	-36	-27	-2	8	18	29	36	36	21	11	-11	-24	-36	65	-113
MEAN NO DYS TMP = OR GTR 90(F)	0.0	0.0	0.0	0.0	0.9	14.3	23.3	15.5	3.8	0.0	0.0	0.0	57.8	12	-72476
MEAN NO DYS TMP = OR LES 32(F)	30.5	24.8	19.6	6.3	0.2	0.0	0.0	0.0	0.0	2.8	23.3	29.7	137.2	12	-72476
MEAN NO DYS TMP = OR LES 0(F)	0.5	0.8	0.0	0.0	0.0	0.0	0.0	0.0	0.0	0.0	0.0	0.5	1.8	12	-72476
MEAN DEW PT TMP (F)	18	20	20	23	29	30	40	42	35	28	22	18	27	12	-72476
MEAN REL HUM (PCT)	68	62	49	38	34	24	30	37	36	41	56	66	45	12	-72476
MEAN PRESS ALT (FT)	4994	5043	5136	5192	5231	5248	5185	5178	5152	5090	5002	4975	5119	0	-50
MEAN PRECIP (IN)	0.57	0.49	0.61	0.65	0.76	0.43	0.72	1.06	0.90	0.86	0.50	0.51	8.1	73	-116
MEAN SNOW FALL (IN)	8.5	6.1	4.3	0.7	0.0	0.0	0.0	0.0	0.0	0.1	3.1	5.8	28.6	15	-72476
MEAN NO DYS PRCP = OR GTR 0.1 IN	1.8	1.7	1.7	1.9	2.2	1.2	1.9	2.5	2.1	2.1	1.6	1.7	22.4	73	-29
MEAN NO DYS SNFL = OR GTR 1.5 IN	1.6	1.2	1.0	0.2	0.0	0.0	0.0	0.0	0.0	0.1	0.7	1.1	5.9	12	-72476
MEAN NO DYS W/OCUR VSBY LES 1/2 MI	2.5	2.5	1.1	0.2	0.0	0.0	0.0	0.0	0.0	0.0	0.9	2.2	9.4	12	-72476
MEAN NO DYS TSMS	0.1	0.5	1.1	1.9	4.3	4.3	7.9	8.1	5.2	1.3	0.3	0.1	35.1	12	-72476
P FREQ WND SPD = OR GTR 17 KTS	1.1	2.8	6.7	10.3	9.5	9.4	5.3	4.0	5.3	4.2	2.8	1.6	5.3	12	-72476
P FREQ WND SPD = OR GTR 28 KTS	0.0	0.0	0.2	0.5	0.4	0.4	0.1	0.1	0.1	0.1	0.1	0.0	0.2	12	-72476
P FREQ LES 5000 FT A/D LES 5 MI	13.8	13.4	10.5	6.3	2.6	0.5	0.2	0.5	1.7	3.8	9.0	11.4	6.1	12	-72476
P FREQ LES 1500 FT A/D LES 3 MI															
FOR 00-02 LST	7.0	3.9	2.6	0.6	0.0	0.0	0.0	0.1	0.0	0.0	2.4	5.1	1.8	12	-72476
03-05 LST	6.8	5.6	2.9	0.6	0.4	0.0	0.0	0.1	0.0	0.3	2.4	5.8	2.1	12	-72476
06-08 LST	7.2	7.8	3.4	1.4	0.4	0.0	0.0	0.0	0.0	0.7	4.1	6.1	2.6	12	-72476
09-11 LST	5.6	5.3	3.5	0.8	0.4	0.1	0.0	0.0	0.1	0.8	2.7	4.9	2.0	12	-72476
12-14 LST	3.9	3.5	2.5	0.5	0.0	0.1	0.0	0.0	0.1	0.3	1.7	3.5	1.3	12	-72476
15-17 LST	4.4	3.8	2.2	0.5	0.0	0.0	0.0	0.2	0.0	0.1	1.2	3.9	1.4	12	-72476
18-20 LST	4.1	3.4	1.4	0.6	0.1	0.0	0.0	0.0	0.1	0.1	1.8	3.1	1.2	12	-72476
21-23 LST	4.8	2.8	1.6	0.5	0.0	0.0	0.0	0.0	0.0	0.0	2.2	4.5	1.4	12	-72476
P FREQ LES 300 FT A/D LES 1 MI															
FOR 00-02 LST	3.3	2.2	0.5	0.1	0.0	0.0	0.0	0.0	0.0	0.0	0.7	2.2	0.8	12	-72476
03-05 LST	3.8	3.6	1.4	0.2	0.0	0.0	0.0	0.0	0.0	0.0	1.2	2.2	1.0	12	-72476
06-08 LST	3.7	4.4	1.0	0.5	0.0	0.0	0.0	0.0	0.0	0.0	1.9	3.1	1.2	12	-72476
09-11 LST	2.2	1.9	0.8	0.3	0.0	0.0	0.0	0.0	0.0	0.2	1.4	2.0	0.7	12	-72476
12-14 LST	1.3	1.2	0.4	0.0	0.0	0.1	0.0	0.0	0.0	0.0	0.6	1.0	0.4	12	-72476
15-17 LST	1.2	0.9	0.5	0.0	0.0	0.0	0.0	0.0	0.0	0.0	0.6	1.3	0.4	12	-72476
18-20 LST	1.5	1.3	0.4	0.0	0.0	0.0	0.0	0.0	0.0	0.0	0.9	1.3	0.5	12	-72476
21-23 LST	1.8	1.6	0.4	0.0	0.0	0.0	0.0	0.0	0.0	0.0	1.2	1.9	0.6	12	-72476

DELTA/BLAKE FIELD, COLORADO

MEAN NUMBER OF DAYS

PARAMETER DESCRIPTION		JAN	FEB	MAR	APR	MAY	JUN	JUL	AUG	SEP	OCT	NOV	DEC	ANN	POR (YRS)	NO. OBS
CIG = GTR 1000 FT AND VSBY = GTR 3 MI	17 LST	29.7	27.2	30.7	30.0	31.0	30.0	31.0	31.0	30.0	31.0	29.6	29.8	301.0	12	-72476
	23 LST	29.7	27.1	30.5	30.0	31.0	30.0	31.0	31.0	30.0	31.0	29.6	29.8	300.7	12	-72476
	05 LST	29.3	26.3	30.3	29.9	31.0	30.0	31.0	31.0	30.0	31.0	29.4	29.4	358.6	12	-72476
	11 LST	30.0	27.1	30.0	29.9	30.9	29.9	31.0	31.0	30.0	30.9	29.4	29.8	359.9	12	-72476
CIG = GTR 2000 FT AND VSBY = GTR 3 MI W/SFC WND LES 10 KTS	17 LST	27.2	22.0	18.4	13.7	13.1	11.7	14.4	17.1	19.6	23.0	25.6	26.5	232.3	12	-72476
	23 LST	24.3	21.1	22.1	19.7	20.0	19.0	18.7	19.2	16.6	19.1	22.1	23.7	245.6	12	-72476
	05 LST	23.3	19.7	17.9	16.3	15.9	12.5	14.7	16.4	13.0	17.6	21.6	23.0	210.9	12	-72476
	11 LST	25.0	20.5	20.4	19.7	21.0	20.4	25.8	25.8	23.8	25.0	23.6	25.5	276.5	12	-72476
SFC WND = GTR 17 KTS AND NO PRECIP.	17 LST	0.2	0.5	3.2	5.8	5.8	5.6	3.0	2.1	1.7	1.6	0.5	0.1	30.1	12	-72476
	23 LST	0.1	0.3	1.2	1.3	1.3	1.3	1.4	0.7	1.0	0.7	0.4	0.4	10.1	12	-72476
	05 LST	0.5	1.2	2.0	2.0	1.5	2.5	1.0	1.1	1.7	1.7	0.7	0.7	16.6	12	-72476
	11 LST	0.2	1.1	2.4	3.3	3.2	2.2	0.4	0.7	1.1	1.2	0.8	0.4	17.0	12	-72476
SFC WND 4-10 KTS AND TMP 32-89 DEG F AND NO PRECIP.	17 LST	9.8	14.7	15.8	14.0	13.2	7.6	6.1	12.3	18.8	20.7	18.4	9.9	161.3	12	-72476
	23 LST	3.3	7.3	14.0	17.6	18.8	18.3	18.1	17.6	17.3	17.8	12.4	3.2	165.7	12	-72476
	05 LST	1.6	4.1	8.3	12.1	15.4	12.0	14.3	15.8	13.8	16.2	8.0	1.5	123.1	12	-72476
	11 LST	5.8	9.7	13.7	15.8	17.3	17.5	21.0	21.0	15.5	16.9	13.0	7.8	175.0	12	-72476
SKY COVER LES 3/10 AND VSBY = GTR 3 MI	17 LST	8.2	6.7	9.0	7.1	6.6	12.7	10.0	11.1	15.5	15.0	12.1	10.7	124.7	12	-72476
	23 LST	12.3	13.3	13.3	13.4	15.2	19.7	16.6	16.6	18.5	19.0	15.9	14.0	187.8	12	-72476
	05 LST	12.7	12.0	13.1	12.6	12.6	17.7	15.8	14.1	19.5	19.7	16.0	14.4	180.2	12	-72476
	11 LST	10.0	7.6	9.5	8.5	11.3	17.8	17.1	15.7	17.3	16.2	12.5	11.0	154.5	12	-72476
CIG = GTR 2500 FT AND VSBY = GTR 3 MI	17 LST	28.7	26.8	30.2	29.6	31.0	30.0	31.0	30.9	30.0	30.9	29.3	29.4	357.8	12	-72476
	23 LST	28.8	26.7	30.2	29.6	30.9	30.0	31.0	31.0	29.9	31.0	29.2	29.0	357.3	12	-72476
	05 LST	28.6	25.3	29.9	29.5	30.8	30.0	31.0	31.0	29.9	30.6	28.3	28.2	353.6	12	-72476
	11 LST	29.0	26.1	29.4	29.4	30.5	29.9	30.9	31.0	30.0	30.3	28.7	29.1	354.5	12	-72476
CIG = GTR 6000 FT AND VSBY = GTR 3 MI	17 LST	26.6	23.4	26.2	26.6	29.6	29.6	30.8	30.6	29.1	29.8	26.9	26.8	336.0	12	-72476
	23 LST	25.6	24.0	27.2	27.3	30.2	29.8	30.8	30.7	29.0	29.3	26.5	26.5	336.9	12	-72476
	05 LST	25.1	22.5	26.6	27.4	29.8	29.6	30.7	30.1	29.2	28.5	26.1	24.9	330.5	12	-72476
	11 LST	26.1	23.4	26.4	25.8	29.1	29.3	30.5	30.2	28.9	29.1	26.4	27.0	332.2	12	-72476
CIG = GTR 10000 FT AND VSBY = GTR 3 MI	17 LST	24.8	22.3	23.8	23.0	24.9	24.7	24.6	27.1	26.0	27.8	25.1	25.4	299.5	12	-72476
	23 LST	24.0	21.3	25.2	25.3	27.5	28.1	29.0	28.1	27.3	27.6	24.2	24.1	311.7	12	-72476
	05 LST	22.7	20.1	24.5	24.7	26.8	27.8	28.3	28.1	27.8	27.0	23.7	23.1	304.6	12	-72476
	11 LST	24.1	21.6	23.8	23.2	25.8	27.3	29.0	27.7	27.2	27.7	25.1	25.2	307.7	12	-72476

CORTEZ/MONTEZUMA COUNTY, COLORADO

STA NO. 73148 (IN AREA NUMBER 09)

LATITUDE 3718N

LONGITUDE 10837W

ELEVATION(FT) 05911

PARAMETER DESCRIPTION	JAN	FEB	MAR	APR	MAY	JUN	JUL	AUG	SEP	OCT	NOV	DEC	ANN	PDR (YRS)	NO. OBS
ABS MAX TMP (F)	62	78	75	88	95	100	100	97	95	86	72	63	100	30	-113
MEAN MAX TMP (F)	42	46	53	64	73	84	89	87	80	68	53	44	65	30	-113
MEAN MIN TMP (F)	13	18	24	31	38	46	54	52	44	34	21	15	33	29	-113
ABS MIN TMP (F)	-27	-31	-15	6	18	27	38	37	25	13	-14	-18	-31	29	-113
MEAN NO DYS TMP = DR GTR 90(F)	0.0	0.0	0.0	0.0	0.7	15.0	23.3	15.3	3.3	0.0	0.0	0.0	57.6	13	-73328
MEAN NO DYS TMP = DR LES 32(F)	30.0	24.6	23.3	9.4	0.7	0.0	0.0	0.0	0.0	3.8	23.3	29.7	144.8	13	-73328
MEAN NO DYS TMP = DR LES 0(F)	2.1	0.3	0.0	0.0	0.0	0.0	0.0	0.0	0.0	0.0	0.0	1.1	3.5	13	-73328
MEAN DEW PT TMP (F)	16	22	21	23	29	34	46	49	39	31	24	19	30	13	-73328
MEAN REL HUM (PCT)	70	64	50	39	35	28	39	47	42	47	39	70	49	13	-73328
MEAN PRESS ALT (FT)	5736	5787	5880	5934	5978	5995	5938	5930	5907	5838	5744	5716	5865	0	-50
MEAN PRECIP (IN)	1.06	1.10	1.08	1.09	0.86	0.54	1.21	1.51	1.41	1.48	0.75	1.12	13.2	30	-113
MEAN SNOW FALL (IN)	11.0	7.4	5.1	2.3	0.1	0.0	0.0	0.0	0.0	0.3	3.6	9.4	39.2	29	-113
MEAN NO DYS PKCP = DR GTR 0.1 IN	2.9	3.0	3.0	3.0	2.4	1.5	2.8	3.4	2.8	2.9	1.9	3.0	32.6	30	-29
MEAN NO DYS SNFL = DR GTR 1.5 IN	2.4	1.6	1.1	0.5	0.0	0.0	0.0	0.0	0.0	0.1	0.8	2.1	8.8	29	-29
MEAN NO DYS W/OCUR VSBY LES 1/2 MI	3.1	1.1	0.7	0.2	0.0	0.0	0.1	0.0	0.0	0.2	1.4	2.1	8.9	13	-73328
MEAN NO DYS TSTMS	0.0	0.2	0.6	1.3	2.7	3.1	7.7	7.2	3.3	2.3	0.6	0.2	29.4	13	-73328
P FREQ WND SPD = DR GTR 17 KTS	1.8	3.8	8.0	9.6	5.6	4.3	2.7	1.6	1.5	2.2	3.5	1.4	3.8	13	-73328
P FREQ WND SPD = DR GTR 28 KTS	0.0	0.1	0.4	0.5	0.2	0.1	0.2	0.0	0.0	0.0	0.1	0.0	0.1	13	-73328
P FREQ LES 5000 FT A/D LES 5 MI	17.2	12.9	13.2	8.3	3.5	0.4	1.0	1.4	1.9	7.4	9.8	16.4	7.8	13	-73328
P FREQ LES 1500 FT A/D LES 3 MI															
FOR 00-02 LST	8.7	2.6	2.6	1.3	0.2	0.0	0.2	0.0	0.1	0.9	3.0	7.0	2.2	13	-73328
03-05 LST	9.0	4.2	4.2	0.7	0.3	0.0	0.0	0.0	0.0	1.4	3.9	9.0	2.7	13	-73328
06-08 LST	9.5	5.3	4.2	1.8	0.4	0.0	0.0	0.0	0.3	1.4	3.9	11.1	3.2	13	-73328
09-11 LST	9.4	4.3	4.1	1.2	0.3	0.0	0.0	0.1	0.1	0.8	3.5	9.8	2.8	13	-73328
12-14 LST	5.3	3.5	2.8	0.9	0.3	0.0	0.1	0.0	0.0	0.2	2.8	5.6	1.8	13	-73328
15-17 LST	4.6	1.6	2.0	0.8	0.4	0.0	0.2	0.0	0.1	0.4	2.0	4.7	1.4	13	-73328
18-20 LST	6.3	1.9	1.8	0.6	0.1	0.0	0.3	0.0	0.0	0.3	2.2	4.7	1.5	13	-73328
21-23 LST	7.9	1.9	1.7	0.6	0.1	0.1	0.0	0.0	0.1	0.2	1.9	6.2	1.7	13	-73328
P FREQ LES 300 FT A/D LES 1 MI															
FOR 00-02 LST	3.5	0.5	0.4	0.1	0.0	0.0	0.0	0.0	0.0	0.3	1.2	2.5	0.7	13	-73328
03-05 LST	2.8	1.6	0.8	0.1	0.1	0.0	0.0	0.0	0.0	0.2	1.7	3.0	0.9	13	-73328
06-08 LST	2.7	1.1	1.3	0.4	0.1	0.0	0.0	0.0	0.0	0.2	1.4	3.9	0.9	13	-73328
09-11 LST	1.8	1.1	1.2	0.0	0.0	0.0	0.0	0.0	0.0	0.1	0.7	2.0	0.6	13	-73328
12-14 LST	1.2	1.1	0.7	0.2	0.0	0.0	0.0	0.0	0.0	0.0	0.6	1.1	0.4	13	-73328
15-17 LST	0.7	0.1	0.2	0.3	0.0	0.0	0.1	0.0	0.0	0.0	0.3	1.2	0.7	13	-73328
18-20 LST	2.3	0.4	0.4	0.1	0.0	0.0	0.1	0.0	0.0	0.0	0.6	1.3	0.4	13	-73328
21-23 LST	3.8	0.2	0.2	0.1	0.0	0.0	0.0	0.0	0.0	0.1	0.8	2.0	0.6	13	-73328

CORTEZ/MONTEZUMA COUNTY, COLORADO

MEAN NUMBER OF DAYS

PARAMETER DESCRIPTION		JAN	FEB	MAR	APR	MAY	JUN	JUL	AUG	SEP	OCT	NOV	DEC	ANN	POB (YRS)	NO. OBS
CIG = GTR 1000 FT AND VSBY = GTR 3 MI	17 LST	30.2	27.7	30.7	29.7	30.9	30.0	30.9	31.0	30.0	30.8	29.5	29.9	361.3	13	-73328
	23 LST	28.6	27.6	30.7	29.9	31.0	30.0	31.0	31.0	30.0	30.9	29.6	29.5	359.8	13	-73328
	05 LST	28.4	27.2	30.1	29.7	30.9	30.0	31.0	31.0	30.0	30.7	28.9	28.5	356.4	13	-73328
	11 LST	29.1	27.2	30.2	29.9	31.0	30.0	31.0	31.0	30.0	31.0	29.6	29.0	359.0	13	-73328
CIG = GTR 2000 FT AND VSBY = GTR 3 MI W/SFC WND LES 10 KTS	17 LST	23.0	15.1	12.0	9.5	13.6	13.0	15.6	17.6	18.6	21.7	21.4	24.9	206.0	13	-73328
	23 LST	25.6	24.5	25.4	23.5	24.6	24.9	26.5	26.8	27.6	27.6	26.3	27.3	310.6	13	-73328
	05 LST	25.3	24.3	26.2	26.2	28.0	27.0	28.5	30.2	28.6	27.9	25.1	25.6	323.9	13	-73328
	11 LST	22.5	19.6	17.8	16.8	19.9	21.8	28.2	28.1	26.2	24.8	24.0	23.9	273.6	13	-73328
SFC WND = GTR 17 KTS AND NO PRECIP.	17 LST	1.0	2.9	6.7	7.3	4.6	4.7	3.0	2.1	1.7	0.4	0.5	0.3	35.2	8	-73328
	23 LST	0.0	0.6	0.5	0.5	0.5	0.2	0.3	0.0	0.2	0.2	0.5	0.0	3.5	8	-73328
	05 LST	0.2	0.0	0.3	0.7	0.3	0.0	0.0	0.0	0.0	0.0	0.2	0.2	1.9	8	-73328
	11 LST	1.0	1.7	3.5	3.5	2.5	1.1	0.2	0.2	0.3	0.6	0.7	1.0	16.3	8	-73328
SFC WND 4-10 KTS AND TMP 33-89 DEG F AND NO PRECIP.	17 LST	7.8	10.6	10.6	10.5	15.6	10.7	7.3	12.5	16.3	16.8	13.7	7.1	139.5	8	-73328
	23 LST	3.2	4.8	12.1	14.0	16.6	19.1	15.7	13.2	14.0	17.1	11.2	2.7	143.7	8	-73328
	05 LST	1.6	2.5	6.1	14.8	18.8	21.5	17.5	14.7	17.5	17.4	6.4	1.3	140.1	8	-73328
	11 LST	7.3	9.7	14.5	13.1	14.5	13.7	15.0	14.7	14.5	14.2	14.8	6.1	152.1	8	-73328
SKY COVER LES 3/10 AND VSBY = GTR 3 MI	17 LST	12.2	10.1	9.5	8.8	7.0	12.0	6.1	6.7	14.4	16.6	14.0	12.7	130.1	13	-73328
	23 LST	15.9	15.6	15.8	17.1	16.5	19.5	12.6	13.2	20.5	20.8	19.0	18.7	205.2	13	-73328
	05 LST	14.7	15.4	15.6	16.4	15.7	19.1	13.1	15.4	20.3	20.2	19.9	17.8	203.6	13	-73328
	11 LST	12.2	12.0	12.5	11.2	11.9	17.6	14.2	15.4	17.2	17.3	14.3	12.8	168.6	13	-73328
CIG = GTR 2500 FT AND VSBY = GTR 3 MI	17 LST	28.6	26.9	29.5	29.4	30.8	30.0	30.9	30.9	29.9	30.4	28.8	28.3	354.4	13	-73328
	23 LST	27.8	26.9	29.7	29.3	30.8	30.0	31.0	30.9	30.0	30.7	29.0	28.6	354.7	13	-73328
	05 LST	26.7	26.6	29.2	29.5	30.7	30.0	31.0	30.9	29.9	30.1	28.3	26.4	349.3	13	-73328
	11 LST	27.4	26.3	28.5	29.1	30.8	30.0	31.0	30.7	29.8	29.9	28.6	27.2	349.3	13	-73328
CIG = GTR 6000 FT AND VSBY = GTR 3 MI	17 LST	23.3	24.1	24.8	25.2	28.6	29.3	30.3	29.9	29.2	28.0	27.2	25.6	327.5	13	-73328
	23 LST	23.0	24.7	27.0	27.8	30.0	29.6	30.2	30.0	29.3	28.4	27.1	26.5	335.6	13	-73328
	05 LST	24.1	24.3	26.8	27.4	29.9	29.7	30.8	30.6	29.2	27.8	26.1	24.6	331.3	13	-73328
	11 LST	23.7	23.2	23.2	23.4	28.7	29.6	30.7	29.7	28.7	27.8	25.8	25.1	323.6	13	-73328
CIG = GTR 10000 FT AND VSBY = GTR 3 MI	17 LST	24.1	22.5	22.7	22.0	23.8	23.1	20.6	23.7	25.6	26.3	25.7	24.6	284.7	13	-73328
	23 LST	23.6	22.7	24.6	25.8	28.1	28.4	26.3	26.6	28.1	26.7	25.6	25.7	312.2	13	-73328
	05 LST	22.7	22.1	24.5	25.6	28.8	29.0	28.1	28.7	27.3	26.4	24.9	23.8	311.9	13	-73328
	11 LST	22.6	21.6	23.6	23.7	26.5	28.5	29.1	28.1	27.2	26.5	24.8	23.6	305.8	13	-73328

EAGLE COUNTY, COLORADO

STA NO. 73435 (IN AREA NUMBER 09)

LATITUDE 3938N

LONGITUDE 10694W

ELEVATION(FT) 6659

PARAMETER DESCRIPTION	JAN	FEB	MAR	APR	MAY	JUN	JUL	AUG	SEP	OCT	NOV	DEC	ANN	PQR (YRS)	NO. OBS
ABS MAX TMP (F)	61	61	74	90	94	99	96	95	93	83	73	58	99	23	-613
MEAN MAX TMP (F)	35	39	47	58	68	79	85	83	77	65	48	36	60	23	-113
MEAN MIN TMP (F)	3	7	18	25	32	37	44	43	34	24	14	4	24	23	-113
ABS MIN TMP (F)	-40	-46	-26	-15	11	23	30	21	5	-16	-31	-35	-46	23	-613
MEAN NO DYS TMP = OR GTR 90(F)	0.0	0.0	0.0	0.1	0.9	7.1	7.6	1.9	0.0	0.0	0.0	0.0	17.6	12	4383
MEAN NO DYS TMP = OR LES 32(F)	30.9	27.9	29.0	19.7	8.1	0.8	0.3	7.0	23.3	29.5	29.8	30.9	237.2	12	4383
MEAN NO DYS TMP = OR LES 0(F)	9.9	4.2	0.3	0.0	0.0	0.0	0.0	0.0	0.0	1.6	10.5	15.1	41.6	12	105129
MEAN DEN PT TMP (F)	10	14	20	25	33	37	44	45	36	27	18	11	27	12	105128
MEAN REL HUM (PCT)	72	70	64	59	55	47	52	57	55	57	67	73	61	0	-50
MEAN PRESS ALT (FT)	6365	6408	6502	6558	6593	6612	6548	6541	6512	6453	6375	6349	6485	23	-113
MEAN PRECIP (IN)	1.07	0.67	0.92	1.09	1.05	0.83	1.02	1.23	0.97	0.89	0.66	0.84	11.2	23	-113
MEAN SNOW FALL (IN)	14.6	7.5	8.7	3.9	0.8	0.0	0.0	0.0	0.2	1.6	5.0	10.0	52.3	23	-29
MEAN NO DYS PRCP = OR GTR 0.1 IN	2.9	2.1	2.6	3.0	2.9	2.1	2.5	2.9	2.2	2.1	1.8	2.4	29.5	12	4383
MEAN NO DYS SNFL = OR GTR 1.5 IN	2.6	1.9	1.0	0.5	0.0	0.0	0.0	0.0	0.2	0.8	1.6	2.1	10.9	12	4381
MEAN NO DYS W/O CUR VSBY LES 1/2 MI	1.1	0.6	0.3	0.6	0.2	0.0	0.0	0.3	0.3	0.2	0.7	0.7	5.0	12	4383
MEAN NO DYS TSTMS	0.0	0.1	0.7	1.9	5.5	6.7	10.6	6.1	2.1	0.2	0.0	0.0	33.9	12	105133
P FREQ WND SPD = OR GTR 17 KTS	3.5	3.1	7.1	8.4	7.5	6.5	3.4	2.2	3.8	4.4	3.7	2.3	4.7	12	105133
P FREQ WND SPD = OR GTR 28 KTS	0.3	0.0	0.2	0.3	0.3	0.3	0.1	0.0	0.1	0.2	0.2	0.0	0.2	12	105010
P FREQ LES 5000 FT A/D LES 5 MI	21.2	19.8	18.8	14.1	4.1	2.3	1.5	3.1	4.5	7.4	13.5	17.8	11.0	12	13121
P FREQ LES 1500 FT A/D LES 3 MI														12	13132
FOR 00-02 LST	6.3	4.6	5.5	2.7	0.6	0.1	0.2	0.4	1.2	1.7	4.5	5.6	2.8	12	13129
03-05 LST	9.0	5.3	6.6	3.9	1.8	0.0	0.9	2.2	2.0	1.1	4.6	7.2	3.7	12	13130
06-08 LST	8.1	6.9	6.2	3.6	1.4	0.0	0.7	2.6	1.7	1.9	5.2	6.6	3.7	12	13136
09-11 LST	6.4	6.5	4.5	1.4	0.3	0.0	0.0	0.5	0.6	2.1	3.9	4.8	2.6	12	13133
12-14 LST	4.0	3.5	3.0	1.5	0.2	0.1	0.0	0.0	0.7	1.1	2.3	2.9	1.6	12	13135
15-17 LST	4.5	2.6	2.2	1.3	0.3	0.0	0.0	0.1	0.6	0.6	2.2	3.0	1.5	12	13127
18-20 LST	4.7	3.9	3.1	2.1	0.8	0.0	0.1	0.1	0.6	0.8	3.1	4.3	2.0	12	13121
21-23 LST	5.5	4.5	5.2	1.6	0.5	0.0	0.0	0.1	1.1	0.9	4.2	5.7	2.4	12	13132
P FREQ LES 300 FT A/D LES 1 MI														12	13129
FOR 00-02 LST	2.7	1.2	1.4	0.6	0.2	0.0	0.1	0.1	0.3	0.0	0.6	1.9	0.8	12	13132
03-05 LST	3.7	1.6	1.8	1.6	0.3	0.0	0.4	0.8	0.6	0.3	1.1	2.7	1.3	12	13130
06-08 LST	2.4	2.1	1.0	0.9	0.3	0.0	0.1	0.8	0.5	0.3	1.3	2.7	1.0	12	13136
09-11 LST	1.5	1.9	0.4	0.2	0.0	0.0	0.0	0.0	0.0	0.4	0.9	1.3	0.6	12	13133
12-14 LST	1.3	0.2	0.6	0.0	0.0	0.0	0.0	0.0	0.0	0.1	0.5	0.7	0.3	12	13135
15-17 LST	1.3	0.5	0.6	0.2	0.0	0.0	0.0	0.0	0.1	0.0	1.1	1.0	0.4	12	13127
18-20 LST	1.3	1.2	0.3	1.0	0.3	0.0	0.0	0.0	0.3	0.0	1.3	1.7	0.6	12	13121
21-23 LST	2.0	1.4	0.8	0.6	0.2	0.0	0.0	0.0	0.3	0.0	1.1	2.3	0.7	12	

EAGLE COUNTY, COLORADO

MEAN NUMBER OF DAYS

PARAMETER DESCRIPTION		JAN	FEB	MAR	APR	MAY	JUN	JUL	AUG	SEP	OCT	NOV	DEC	ANN	PDR (YRS)	NO. OBS
CIG = GTR 1000 FT AND VSBY = GTR 3 MI	17 LST	29.8	27.5	30.4	29.6	30.9	30.0	31.0	30.9	29.9	30.9	29.3	30.0	360.2	12	4382
	23 LST	29.5	26.7	29.4	29.7	31.0	30.0	31.0	31.0	29.6	30.7	29.0	29.1	356.7	12	4383
	05 LST	28.1	26.7	29.1	28.7	30.4	30.0	30.8	30.2	29.3	30.7	28.6	29.2	351.8	12	4383
	11 LST	29.6	26.9	30.1	29.6	31.0	30.0	31.0	31.0	29.9	30.7	29.3	29.7	358.8	12	4382
CIG = GTR 2000 FT AND VSBY = GTR 3 MI W/SFC WND LES 10 KTS	17 LST	23.2	18.5	13.9	12.1	12.8	9.9	14.4	18.2	15.3	20.8	22.3	24.9	206.3	12	4383
	23 LST	26.4	24.0	25.1	26.4	28.5	27.7	29.8	29.7	28.0	28.3	25.3	26.2	325.4	12	4383
	05 LST	24.8	24.3	25.5	26.3	28.9	29.5	30.5	29.5	28.7	29.3	26.0	26.8	330.1	12	4382
	11 LST	24.6	22.4	20.8	14.8	15.4	15.7	24.3	26.5	24.0	24.7	23.7	25.6	282.5	12	4382
SFC WND = GTR 17 KTS AND NO PRECIP.	17 LST	0.9	1.2	3.8	5.0	4.7	3.9	2.5	1.6	1.9	0.8	0.8	1.1	28.2	12	4309
	23 LST	0.2	0.2	0.8	0.4	0.4	0.0	0.0	0.0	0.1	0.0	0.2	0.2	2.5	12	4271
	05 LST	0.9	0.3	0.8	0.2	0.2	0.0	0.1	0.0	0.0	0.3	0.2	0.2	3.2	12	4246
	11 LST	1.5	1.7	3.6	5.9	4.4	4.4	1.8	0.7	1.9	1.9	2.3	1.0	31.1	12	4305
SFC WND 4-10 KTS AND TMP 33-89 DEG F AND NO PRECIP.	17 LST	4.8	5.9	11.1	11.0	12.3	11.8	14.8	18.2	14.7	16.3	9.7	3.6	134.2	12	4271
	23 LST	0.5	1.1	3.4	8.1	10.2	14.0	11.6	12.1	10.3	7.4	2.9	0.8	82.4	12	4246
	05 LST	0.2	0.6	1.3	2.4	5.3	6.4	5.9	6.3	5.3	2.4	0.9	0.7	37.7	12	4305
	11 LST	2.3	2.1	5.4	9.8	10.1	11.1	14.6	13.3	9.2	8.1	4.1	1.8	91.9	12	4305
SKY COVER LES 3/10 AND VSBY = GTR 3 MI	17 LST	8.1	6.0	6.5	4.8	2.5	7.8	5.4	6.2	11.9	14.0	11.0	10.3	94.5	12	4382
	23 LST	11.7	11.3	11.5	12.4	14.9	19.5	18.1	18.4	20.3	19.6	15.0	12.9	185.6	12	4383
	05 LST	12.1	10.1	10.7	9.9	11.9	17.4	17.1	15.2	19.2	19.2	14.1	12.8	169.7	12	4383
	11 LST	8.8	6.7	6.6	7.1	6.2	13.7	12.7	9.8	15.7	13.6	11.0	10.7	122.6	12	4382
CIG = GTR 2500 FT AND VSBY = GTR 3 MI	17 LST	28.8	27.3	29.7	28.8	30.8	30.0	31.0	30.9	29.6	30.7	29.0	29.4	356.0	12	4383
	23 LST	28.7	26.1	28.6	29.0	30.2	29.8	30.9	30.8	29.5	30.7	28.2	28.6	351.1	12	4383
	05 LST	27.5	25.8	28.3	27.9	29.9	30.0	30.5	30.0	29.2	30.1	27.6	28.1	344.9	12	4382
	11 LST	28.7	25.9	29.6	29.3	30.7	30.0	30.9	30.9	29.7	30.2	28.5	29.4	353.8	12	4382
CIG = GTR 6000 FT AND VSBY = GTR 3 MI	17 LST	23.0	21.3	23.8	24.4	27.6	29.0	30.7	29.8	28.4	28.6	24.7	24.4	315.7	12	4382
	23 LST	23.2	20.8	24.1	24.5	27.6	28.5	30.2	29.4	27.5	28.8	24.3	23.7	312.6	12	4383
	05 LST	22.1	20.4	22.1	22.9	26.2	28.3	29.7	28.5	27.7	27.9	23.8	23.3	302.5	12	4383
	11 LST	24.1	22.1	24.1	24.9	27.6	29.0	30.5	30.4	28.7	27.1	25.3	24.9	318.7	12	4382
CIG = GTR 10000 FT AND VSBY = GTR 3 MI	17 LST	18.9	17.4	18.9	17.3	17.6	22.6	21.3	21.2	24.2	24.4	20.7	21.1	245.6	12	4382
	23 LST	20.2	18.6	20.2	21.7	23.7	26.8	27.0	25.5	24.6	25.2	21.4	20.6	275.5	12	4383
	05 LST	19.2	16.9	18.9	19.4	22.7	25.4	27.1	24.5	24.6	25.0	21.2	20.3	265.2	12	4383
	11 LST	21.1	18.9	19.9	19.3	21.6	25.7	28.3	27.1	26.4	24.8	22.7	21.2	277.0	12	4382

ASPEN/PITKIN COUNTY, COLORADO

STA NO. 75297 (IN AREA NUMBER 09)

LATITUDE 3913N

LONGITUDE 10652W

ELEVATION(FT) 07773

PARAMETER DESCRIPTION	JAN	FEB	MAR	APR	MAY	JUN	JUL	AUG	SEP	OCT	NOV	DEC	ANN	POR (YRS)	NO. OBS
ABS MAX TMP (F)	58	60	70	79	87	93	94	89	89	77	69	62	94	29	-113
MEAN MAX TMP (F)	34	37	43	53	64	74	80	78	71	60	45	37	56	30	-113
MEAN MIN TMP (F)	6	8	15	25	32	38	44	43	36	28	16	9	25	31	-113
ABS MIN TMP (F)	-37	-30	-26	-10	14	19	31	29	15	-1	-19	-19	-37	31	-113
MEAN NO DYS TMP = DR GTR 90(F)	0.0	0.0	0.0	0.0	0.0	0.3	0.3	0.0	0.0	0.0	0.0	0.0	0.6	10	-113
MEAN NO DYS TMP = DR LES 32(F)	31.0	28.0	31.0	27.0	16.0	4.0	0.3	0.3	8.0	25.0	29.0	31.0	230.6	10	-113
MEAN NO DYS TMP = DR LES 0(F)					0.0	0.0	0.0	0.0	0.0	0.0				31	-29
MEAN DEW PT TMP (F)														0	0
MEAN REL HUM (PCT)														0	0
MEAN PRESS ALT (FT)	7584	7625	7724	7777	7821	7835	7777	7764	7739	7673	7591	7568	7707	0	-30
MEAN PRECIP (IN)	1.81	1.75	1.83	1.74	1.59	1.06	1.48	1.60	1.40	1.43	1.35	1.48	18.5	34	-113
MEAN SNOW FALL (IN)	27.2	29.2	24.3	11.0	2.5	0.5	0.0	0.0	0.9	4.5	17.0	21.1	134.2	29	-113
MEAN NO DYS PRCP = DR GTR 0.1 IN	4.3	4.2	4.5	4.4	4.1	2.5	3.3	3.5	2.8	2.9	2.8	3.7	43.0	34	-29
MEAN NO DYS SNFL = DR GTR 1.5 IN	5.6	5.3		2.2	0.5	0.1	0.0	0.0	0.2	1.0	3.9	4.5		29	-29
MEAN NO DYS W/DCUR VSBY LES 1/2 MI														0	0
MEAN NO DYS TSTMS														0	0
P FREQ WND SPD = DR GTR 17 KTS														0	0
P FREQ WND SPD = DR GTR 28 KTS														0	0
P FREQ LES 3000 FT A/D LES 3 MI														0	0
P FREQ LES 1500 FT A/D LES 3 MI														0	0
FOR 00-02 LST														0	0
03-05 LST														0	0
06-08 LST														0	0
09-11 LST														0	0
12-14 LST														0	0
15-17 LST														0	0
18-20 LST														0	0
21-23 LST														0	0
P FREQ LES 300 FT A/D LES 1 MI														0	0
FOR 00-02 LST														0	0
03-05 LST														0	0
06-08 LST														0	0
09-11 LST														0	0
12-14 LST														0	0
15-17 LST														0	0
18-20 LST														0	0
21-23 LST														0	0

ASPEN/PITKIN COUNTY, COLORADO

MEAN NUMBER OF DAYS

PARAMETER DESCRIPTION	JAN	FEB	MAR	APR	MAY	JUN	JUL	AUG	SEP	OCT	NOV	DEC	ANN	POR (YRS)	NO. OBS
CIG = GTR 1000 FT AND														0	0
VSBY = GTR 3 MI														0	0
														0	0
														0	0
														0	0
CIG =GTR 2000 FT AND VSBY =GTR														0	0
3 MI W/SFC WND LES 10 KTS														0	0
														0	0
														0	0
														0	0
SFC WND = GTR 17 KTS AND														0	0
NO PRECIP.														0	0
														0	0
														0	0
SFC WND 4-10 KTS AND TMP 33-89														0	0
DEG F AND NO PRECIP.														0	0
														0	0
														0	0
SKY COVER LES 3/10 AND														0	0
VSBY = GTR 3 MI														0	0
														0	0
														0	0
														0	0
CIG = GTR 2500 FT AND														0	0
VSBY = GTR 3 MI														0	0
														0	0
														0	0
														0	0
CIG = GTR 6000 FT AND														0	0
VSBY = GTR 3 MI														0	0
														0	0
														0	0
														0	0
CIG = GTR 10000 FT AND														0	0
VSBY = GTR 3 MI														0	0
														0	0
														0	0
														0	0

DATA NOT AVAILABLE

ARTESIA AIRPORT, COLORADO

STA NO. 75298 (IN AREA NUMBER 09)

LATITUDE 4015N

LONGITUDE 10901W

ELEVATION(FT) 55935

PARAMETER DESCRIPTION	JAN	FEB	MAR	APR	MAY	JUN	JUL	AUG	SEP	OCT	NOV	DEC	ANN	PDR (YRS)	NO. OBS
ABS MAX TMP (F)														0	0
MEAN MAX TMP (F)	27	34	47	63	74	83	91	88	79	64	46	35	61	0	-50
MEAN MIN TMP (F)														0	0
ABS MIN TMP (F)														0	0
MEAN NO DYS TMP = OR GTR 90(F)														0	0
MEAN NO DYS TMP = OR LES 32(F)														0	0
MEAN NO DYS TMP = OR LES 0(F)														0	0
MEAN DEW PT TMP (F)	15	16	19	21	28	31	38	40	31	25	20	16	25	0	-50
MEAN REL HUM (PCT)														0	0
MEAN PRESS ALT (FT)	5739	5779	5876	5924	5975	5986	5941	5931	5902	5833	5745	5720	5863	0	-50
MEAN PRECIP (IN)	0.75	0.72	0.81	0.61	0.58	0.53	0.39	1.13	0.74	0.83	0.54	0.68	8.3	10	-113
MEAN SNOW FALL (IN)														0	0
MEAN NO DYS PRCP = OR GTR 0.1 IN	2.2	2.2	2.3	1.7	1.7	1.5	1.2	2.7	1.9	2.1	1.7	2.1	23.3	10	-29
MEAN NO DYS SNFL = OR GTR 1.5 IN														0	0
MEAN NO DYS W/OCUR VSBY LES 1/2 MI														0	0
MEAN NO DYS TSTMS														0	0
P FREQ WND SPD = OR GTR 17 KTS														0	0
P FREQ WND SPD = OR GTR 28 KTS														0	0
P FREQ LES 3000 FT A/D LES 3 MI														0	0
P FREQ LES 1500 FT A/D LES 3 MI														0	0
FOR 00-02 LST														0	0
03-05 LST														0	0
06-08 LST														0	0
09-11 LST														0	0
12-14 LST														0	0
15-17 LST														0	0
18-20 LST														0	0
21-23 LST														0	0
P FREQ LES 300 FT A/D LES 1 MI														0	0
FOR 00-02 LST														0	0
03-05 LST														0	0
06-08 LST														0	0
09-11 LST														0	0
12-14 LST														0	0
15-17 LST														0	0
18-20 LST														0	0
21-23 LST														0	0

ARTESIA AIRPORT, COLORADO

MEAN NUMBER OF DAYS

PARAMETER DESCRIPTION	JAN	FEB	MAR	APR	MAY	JUN	JUL	AUG	SEP	OCT	NOV	DEC	ANN	POR (YRS)	NO. DRS
CIG = GTR 1000 FT AND														0	0
VSBY = GTR 3 MI														0	0
	17 LST													0	0
	23 LST													0	0
	09 LST													0	0
	11 LST													0	0
CIG =GTR 2000 FT AND VSBY =GTR	17 LST													0	0
3 MI W/SFC WND LES 10 KTS	23 LST													0	0
	09 LST													0	0
	11 LST													0	0
SFC WND = GTR 17 KTS AND	17 LST													0	0
NO PRECIP.	23 LST													0	0
	09 LST													0	0
	11 LST													0	0
SFC WND 4-10 KTS AND TMP 33-89	17 LST													0	0
DEG F AND NO PRECIP.	23 LST													0	0
	09 LST													0	0
	11 LST													0	0
SKY COVER LES 3/10 AND	17 LST													0	0
VSBY = GTR 3 MI	23 LST													0	0
	09 LST													0	0
	11 LST													0	0
CIG = GTR 2900 FT AND	17 LST													0	0
VSBY = GTR 3 MI	23 LST													0	0
	09 LST													0	0
	11 LST													0	0
CIG = GTR 6000 FT AND	17 LST													0	0
VSBY = GTR 3 MI	23 LST													0	0
	09 LST													0	0
	11 LST													0	0
CIG = GTR 10000 FT AND	17 LST													0	0
VSBY = GTR 3 MI	23 LST													0	0
	09 LST													0	0
	11 LST													0	0

DATA NOT AVAILABLE

BUENA VISTA MUNICIPAL, COLORADO

STA NO. 75299 (IN AREA NUMBER 09)

LATITUDE 3849N

LONGITUDE 10607W

ELEVATION(FT) 8800

PARAMETER DESCRIPTION	JAN	FEB	MAR	APR	MAY	JUN	JUL	AUG	SEP	OCT	NOV	DEC	ANN	POR (YRS)	NO. OBS
ABS MAX TMP (F)	71	67	68	59	92	105	102	94	95	82	72	77	105	49	-113
MEAN MAX TMP (F)	39	42	48	55	65	75	79	76	72	62	49	40	59	47	-113
MEAN MIN TMP (F)	9	12	19	25	33	40	46	44	37	28	18	10	27	46	-113
ABS MIN TMP (F)	-37	-31	-30	-6	6	21	25	25	15	-2	-23	-31	-37	47	-113
MEAN NO DYS TMP = OR GTR 90(F)	0.0	0.0	0.0	0.0	0.0	1.0	1.0	0.3	0.0	0.0	0.0	0.0	2.3	9	-113
MEAN NO DYS TMP = OR LES 32(F)	31.0	28.0	29.0	24.0	11.0	1.0	0.0	0.0	4.0	20.0	28.0	30.0	208.0	47	-29
MEAN NO DYS TMP = OR LES 0(F)					0.0	0.0	0.0	0.0	0.0	0.0				0	0
MEAN DEW PT TMP (F)														0	0
MEAN REL HUM (PCT)														0	-90
MEAN PRESS ALT (FT)	7820	7860	7957	8011	8050	8067	8006	7996	7969	7907	7829	7805	7940	56	-113
MEAN PRECIP (IN)	0.40	0.55	0.69	0.93	0.91	0.49	1.78	1.41	0.71	0.67	0.48	0.38	9.4	0	0
MEAN SNOW FALL (IN)														0	0
MEAN NO DYS PRCP = OR GTR 0.1 IN	1.4	1.8	2.0	2.6	2.6	1.4	3.8	3.2	1.9	1.8	1.6	1.4	25.5	56	-29
MEAN NO DYS SNFL = OR GTR 1.5 IN														0	0
MEAN NO DYS W/OCUR VSBY LES 1/2 MI														0	0
MEAN NO DYS TSTMS														0	0
P FREQ WND SPD = OR GTR 17 KTS														0	0
P FREQ WND SPD = OR GTR 28 KTS														0	0
P FREQ LES 5000 FT A/D LES 5 MI														0	0
P FREQ LES 1900 FT A/D LES 3 MI														0	0
FOR 00-02 LST														0	0
03-05 LST														0	0
06-08 LST														0	0
09-11 LST														0	0
12-14 LST														0	0
15-17 LST														0	0
18-20 LST														0	0
21-23 LST														0	0
P FREQ LES 300 FT A/D LES 1 MI														0	0
FOR 00-02 LST														0	0
03-05 LST														0	0
06-08 LST														0	0
09-11 LST														0	0
12-14 LST														0	0
15-17 LST														0	0
18-20 LST														0	0
21-23 LST														0	0

BUENA VISTA MUNICIPAL, COLORADO

MEAN NUMBER OF DAYS

PARAMETER DESCRIPTION	JAN	FEB	MAR	APR	MAY	JUN	JUL	AUG	SEP	OCT	NOV	DEC	ANN	POR (YRS)	NO. OBS
CIG = GTR 1000 FT AND														0	0
VSBY = GTR 3 MI														0	0
														0	0
														0	0
CIG = GTR 2000 FT AND VSBY = GTR														0	0
3 MI W/SFC WND LES 10 KTS														0	0
														0	0
														0	0
SFC WND = GTR 17 KTS AND														0	0
NO PRECIP.														0	0
														0	0
														0	0
SFC WND 4-10 KTS AND TMP 33-89														0	0
DEG F AND NO PRECIP.														0	0
														0	0
														0	0
SKY COVER LES 3/10 AND														0	0
VSBY = GTR 3 MI														0	0
														0	0
														0	0
CIG = GTR 2500 FT AND														0	0
VSBY = GTR 3 MI														0	0
														0	0
														0	0
CIG = GTR 6000 FT AND														0	0
VSBY = GTR 3 MI														0	0
														0	0
														0	0
CIG = GTR 10000 FT AND														0	0
VSBY = GTR 3 MI														0	0
														0	0
														0	0

DATA NOT AVAILABLE

GARFIELD COUNTY, COLORADO

STA NO. 75304 (IN AREA NUMBER 09)

LATITUDE 3931N

LONGITUDE 10743W

ELEVATION(FT) 05529

PARAMETER DESCRIPTION	JAN	FEB	MAR	APR	MAY	JUN	JUL	AUG	SEP	OCT	NOV	DEC	ANN	PDR (YRS)	NO. OBS
ABS MAX TMP (F)	85	65	78	92	94	102	104	101	98	86	79	65	104	55	-113
MEAN MAX TMP (F)	36	42	52	64	73	84	90	87	80	67	52	39	64	56	-113
MEAN MIN TMP (F)	10	16	24	32	39	46	52	51	42	32	21	13	32	56	-113
ABS MIN TMP (F)	-33	-34	-16	7	20	22	34	31	21	11	-16	-24	-34	56	-113
MEAN NO DYS TMP = OR GTR 90(F)	0.0	0.0	0.0	0.0	1.0	8.0	19.0	12.0	3.0	0.0	0.0	0.0	43.0	9	-113
MEAN NO DYS TMP = OR LES 32(F)	31.0	28.0	28.0	19.0	5.0	1.0	0.0	0.3	5.0	20.0	28.0	31.0	196.3	9	-113
MEAN NO DYS TMP = OR LES 0(F)				0.0	0.0	0.0	0.0	0.0	0.0	0.0				0	0
MEAN DEW PT TMP (F)														0	0
MEAN REL HUM (PCT)														0	-50
MEAN PRESS ALT (FT)	5358	5405	5498	5554	5590	5609	5544	5538	5510	5451	5367	5341	5480	0	-113
MEAN PRECIP (IN)	0.94	0.70	0.94	1.03	0.94	0.62	1.04	1.21	1.01	1.16	0.79	0.86	11.2	45	-29
MEAN SNOW FALL (IN)							0.0	0.0						56	-29
MEAN NO DYS PRCP = OR GTR 0.1 IN	2.6	2.1	2.6	2.9	2.6	1.6	2.5	2.8	2.3	2.5	2.0	2.5	29.0	45	-29
MEAN NO DYS SNFL = OR GTR 1.5 IN							0.0	0.0						56	-29
MEAN NO DYS W/OCUR VSBY LES 1/2 MI														0	0
MEAN NO DYS TSTMS														0	0
P FREQ WND SPD = OR GTR 17 KTS														0	0
P FREQ WND SPD = OR GTR 28 KTS														0	0
P FREQ LES 5000 FT A/D LES 5 MI														0	0
P FREQ LES 1500 FT A/D LES 3 MI														0	0
FDR 00-02 LST														0	0
03-05 LST														0	0
06-08 LST														0	0
09-11 LST														0	0
12-14 LST														0	0
15-17 LST														0	0
18-20 LST														0	0
21-23 LST														0	0
P FREQ LES 300 FT A/D LES 1 MI														0	0
FDR 00-02 LST														0	0
03-05 LST														0	0
06-08 LST														0	0
09-11 LST														0	0
12-14 LST														0	0
15-17 LST														0	0
18-20 LST														0	0
21-23 LST														0	0

GARFIELD COUNTY, COLORADO

MEAN NUMBER OF DAYS

PARAMETER DESCRIPTION	JAN	FEB	MAR	APR	MAY	JUN	JUL	AUG	SEP	OCT	NOV	DEC	ANN	PDR (YRS)	NO. OBS
CIG = GTR 1000 FT AND														0	0
VSBY = GTR 3 MI														0	0
														0	0
														0	0
														0	0
CIG = GTR 2000 FT AND VSBY = GTR														0	0
3 MI W/SFC WND LES 10 KTS														0	0
														0	0
														0	0
														0	0
SFC WND = GTR 17 KTS AND														0	0
NO PRECIP.														0	0
														0	0
														0	0
SFC WND 4-10 KTS AND TMP 33-89														0	0
DEC F AND NO PRECIP.														0	0
														0	0
														0	0
SKY COVER LES 3/10 AND														0	0
VSBY = GTR 3 MI														0	0
														0	0
														0	0
CIG = GTR 2500 FT AND														0	0
VSBY = GTR 3 MI														0	0
														0	0
														0	0
														0	0
CIG = GTR 6000 FT AND														0	0
VSBY = GTR 3 MI														0	0
														0	0
														0	0
														0	0
CIG = GTR 10000 FT AND														0	0
VSBY = GTR 3 MI														0	0
														0	0
														0	0
														0	0

DATA NOT AVAILABLE

GRANBY/GRAND COUNTY, COLORADO

STA NO. 79305 (IN AREA NUMBER 09)

LATITUDE 4006N

LONGITUDE 10556W

ELEVATION(FT) 08210

PARAMETER DESCRIPTION	JAN	FEB	MAR	APR	MAY	JUN	JUL	AUG	SEP	OCT	NOV	DEC	ANN	POR (YRS)	NO. OBS
ABS MAX TMP (F)	49	53	56	67	76	88	86	82	80	71	58	47	88	12	-113
MEAN MAX TMP (F)	28	31	37	47	59	69	75	73	68	56	40	30	51	12	-113
MEAN MIN TMP (F)	1	1	9	20	29	36	41	40	33	24	14	5	21	12	-113
ABS MIN TMP (F)	-37	-41	-21	-9	13	22	28	26	14	5	-20	-30	-41	12	-113
MEAN NO DYS TMP = OR GTR 90(F)	0.0	0.0	0.0	0.0	0.0	0.0	0.0	0.0	0.0	0.0	0.0	0.0	0.0	12	-29
MEAN NO DYS TMP = OR LES 32(F)	31.0	28.0	31.0	29.0	23.0	7.0	1.0	1.0	15.0	27.0	29.0	31.0	293.0	10	-113
MEAN NO DYS TMP = OR LES 0(F)					0.0	0.0	0.0	0.0	0.0	0.0				12	-29
MEAN DEW PT TMP (F)														0	0
MEAN REL HUM (PCT)														0	0
MEAN PRESS ALT (FT)	8034	8072	8166	8221	8256	8274	8211	8204	8173	8116	8045	8020	8149	0	-50
MEAN PRECIP (IN)	1.17	0.82	1.20	1.07	1.34	1.20	1.52	1.72	1.11	0.75	0.88	1.43	14.2	12	-113
MEAN SNOW FALL (IN)														0	0
MEAN NO DYS PRCP = OR GTR 0.1 IN	3.1	2.4	3.3	3.0	3.6	2.8	3.4	3.7	2.4	1.9	2.1	3.6	33.3	12	-29
MEAN NO DYS SMPL = OR GTR 1.5 IN														0	0
MEAN NO DYS W/OCUR VSBY LES 1/2 MI														0	0
MEAN NO DYS TSMS														0	0
P FREQ WND SPD = OR GTR 17 KTS														0	0
P FREQ WND SPD = OR GTR 28 KTS														0	0
P FREQ LES 5000 FT A/D LES 3 MI														0	0
P FREQ LES 1500 FT A/D LES 3 MI														0	0
FOR 00-02 LST														0	0
03-05 LST														0	0
06-08 LST														0	0
09-11 LST														0	0
12-14 LST														0	0
15-17 LST														0	0
18-20 LST														0	0
21-23 LST														0	0
P FREQ LES 300 FT A/D LES 1 MI														0	0
FOR 00-02 LST														0	0
03-05 LST														0	0
06-08 LST														0	0
09-11 LST														0	0
12-14 LST														0	0
15-17 LST														0	0
18-20 LST														0	0
21-23 LST														0	0

GRANBY/GRAND COUNTY, COLORADO

MEAN NUMBER OF DAYS

PARAMETER DESCRIPTION	JAN	FEB	MAR	APR	MAY	JUN	JUL	AUG	SEP	OCT	NOV	DEC	ANN	POR (YRS)	NO. OBS
CIG = GTR 1000 FT AND VSBY = GTR 3 MI	17 LST													0	0
	23 LST													0	0
	05 LST													0	0
	11 LST													0	0
CIG =GTR 2000 FT AND VSBY =GTR 3 MI W/SFC WND LES 10 KTS	17 LST													0	0
	23 LST													0	0
	05 LST													0	0
	11 LST													0	0
SFC WND = GTR 17 KTS AND NO PRECIP.	17 LST													0	0
	23 LST													0	0
	05 LST													0	0
	11 LST													0	0
SFC WND 4-10 KTS AND TMP 33-89 DEG F AND NO PRECIP.	17 LST													0	0
	23 LST													0	0
	05 LST													0	0
	11 LST													0	0
SKY COVER LES 3/10 AND VSBY = GTR 3 MI	17 LST													0	0
	23 LST													0	0
	05 LST													0	0
	11 LST													0	0
CIG = GTR 2500 FT AND VSBY = GTR 3 MI	17 LST													0	0
	23 LST													0	0
	05 LST													0	0
	11 LST													0	0
CIG = GTR 6000 FT AND VSBY = GTR 3 MI	17 LST													0	0
	23 LST													0	0
	05 LST													0	0
	11 LST													0	0
CIG = GTR 10000 FT AND VSBY = GTR 3 MI	17 LST													0	0
	23 LST													0	0
	05 LST													0	0
	11 LST													0	0

DATA NOT AVAILABLE

GUNNISON/COUNTY, COLORADO

STA NO. 75307 (IN AREA NUMBER 09)

LATITUDE 3831N

LONGITUDE 10656W

ELEVATION(FT) 07666

PARAMETER DESCRIPTION	JAN	FEB	MAR	APR	MAY	JUN	JUL	AUG	SEP	OCT	NOV	DEC	ANN	FOR (YRS)	NO. OBS
ABS MAX TMP (F)	63	58	75	78	87	96	95	105	91	82	69	62	105	63	-113
MEAN MAX TMP (F)	26	31	41	56	67	76	81	79	73	63	46	30	56	64	-113
MEAN MIN TMP (F)	-8	-3	10	23	29	37	42	41	32	21	10	-4	19	64	-113
ABS MIN TMP (F)	-45	-44	-29	-10	9	18	26	25	13	-6	-26	-47	-47	63	-113
MEAN NO DYS TMP = OR GTR 90(F)	0.0	0.0	0.0	0.0	0.0	1.0	1.0	1.0	0.0	0.0	0.0	0.0	3.0	10	-113
MEAN NO DYS TMP = OR LES 32(F)	31.0	28.0	31.0	29.0	21.0	9.0	1.0	4.0	19.0	28.0	30.0	31.0	262.0	9	-113
MEAN NO DYS TMP = OR LES 0(F)					0.0	0.0	0.0	0.0	0.0					63	-29
MEAN DEW PT TMP (F)														0	0
MEAN REL HUM (PCT)														0	0
MEAN PRESS ALT (FT)	7487	7532	7628	7683	7723	7739	7678	7668	7642	7579	7495	7470	7610	0	-50
MEAN PRECIP (IN)	0.86	0.82	0.73	0.76	0.81	0.72	1.52	1.40	0.86	0.68	0.60	0.70	10.5	68	-113
MEAN SNOW FALL (IN)														0	0
MEAN NO DYS PRCP = OR GTR 0.1 IN	2.5	2.4	2.1	2.2	2.3	1.9	3.4	3.2	2.1	1.8	1.7	2.1	27.7	68	-29
MEAN NO DYS SNFL = OR GTR 1.5 IN														0	0
MEAN NO DYS W/OCUR VSBY LES 1/2 MI														0	0
MEAN NO DYS TSTMS														0	0
P FREQ WND SPD = OR GTR 17 KTS														0	0
P FREQ WND SPD = OR GTR 28 KTS														0	0
P FREQ LES 5000 FT A/O LES 3 MI														0	0
P FREQ LES 1500 FT A/O LES 3 MI														0	0
FOR 00-02 LST														0	0
03-05 LST														0	0
06-08 LST														0	0
09-11 LST														0	0
12-14 LST														0	0
15-17 LST														0	0
18-20 LST														0	0
21-23 LST														0	0
P FREQ LES 300 FT A/O LES 1 MI														0	0
FOR 00-02 LST														0	0
03-05 LST														0	0
06-08 LST														0	0
09-11 LST														0	0
12-14 LST														0	0
15-17 LST														0	0
18-20 LST														0	0
21-23 LST														0	0

GUNNISON/COUNTY, COLORADO

MEAN NUMBER OF DAYS

PARAMETER DESCRIPTION	JAN	FEB	MAR	APR	MAY	JUN	JUL	AUG	SEP	OCT	NOV	DEC	ANN	PDR (YRS)	NO. DAYS
CIG = GTR 1000 FT AND VSBY = GTR 3 MI	17 LST													0	0
	23 LST													0	0
	09 LST													0	0
	11 LST													0	0
CIG =GTR 2000 FT AND VSBY =GTR 3 MI W/SFC WND LES 10 KTS	17 LST													0	0
	23 LST													0	0
	05 LST													0	0
	11 LST													0	0
SFC WND = GTR 17 KTS AND NO PRECIP.	17 LST													0	0
	23 LST													0	0
	05 LST													0	0
	11 LST													0	0
SFC WND 4-10 KTS AND TMP 33-89 DEG F AND NO PRECIP.	17 LST													0	0
	23 LST													0	0
	05 LST													0	0
	11 LST													0	0
SKY COVER LES 3/10 AND VSBY = GTR 3 MI	17 LST													0	0
	23 LST													0	0
	09 LST													0	0
	11 LST													0	0
CIG = GTR 2500 FT AND VSBY = GTR 3 MI	17 LST													0	0
	23 LST													0	0
	05 LST													0	0
	11 LST													0	0
CIG = GTR 6000 FT AND VSBY = GTR 3 MI	17 LST													0	0
	23 LST													0	0
	05 LST													0	0
	11 LST													0	0
CIG = GTR 10000 FT AND VSBY = GTR 3 MI	17 LST													0	0
	23 LST													0	0
	05 LST													0	0
	11 LST													0	0

DATA NOT AVAILABLE

SALIDA/H. ALEXANDRIA FIELD, COLORADO

STA NU. 75308 (IN AREA NUMBR 09)

LATITUDE 3832N

LONGITUDE 10602W

ELEVATION(FT) 07487

PARAMETER DESCRIPTION	JAN	FEB	MAR	APR	MAY	JUN	JUL	AUG	SEP	OCT	NOV	DEC	ANN	PDR (YRS)	NO. OBS
ABS MAX TMP (F)														0	0
MEAN MAX TMP (F)														0	0
MEAN MIN TMP (F)														0	0
ABS MIN TMP (F)														0	0
MEAN NO DYS TMP = DR GTR 90(F)														0	0
MEAN NO DYS TMP = DR LES 32(F)														0	0
MEAN NO DYS TMP = DR LES 0(F)														0	0
MEAN DEW PT TMP (F)														0	0
MEAN REL HUM (PCT)														0	0
MEAN PRESS ALT (FT)	7305	7346	7443	7497	7537	7553	7493	7483	7456	7393	7314	7290	7428	0	-50
MEAN PRECIP (IN)	1.65	2.10	2.20	2.41	1.93	1.19	2.24	2.06	1.38	1.35	1.30	1.81	21.8	37	-113
MEAN SNOW FALL (IN)														0	0
MEAN NO DYS PRCP = DR GTR 0.1 IN	4.0	4.8	5.1	5.4	4.7	2.8	4.5	4.3	2.8	2.8	3.0	4.3	48.5	37	-29
MEAN NO DYS SNFL = DR GTR 1.5 IN														0	0
MEAN NO DYS W/OCUR VSBY LES 1/2 MI														0	0
MEAN NO DYS TSTMS														0	0
P FREQ WND SPD = DR GTR 17 KTS														0	0
P FREQ WND SPD = DR GTR 28 KTS														0	0
P FREQ LES 3000 FT A/D LES 3 MI														0	0
P FREQ LES 1500 FT A/D LES 3 MI														0	0
FOR 00-02 LST														0	0
03-05 LST														0	0
06-08 LST														0	0
09-11 LST														0	0
12-14 LST														0	0
15-17 LST														0	0
18-20 LST														0	0
21-23 LST														0	0
P FREQ LES 300 FT A/D LES 1 MI														0	0
FOR 00-02 LST														0	0
03-05 LST														0	0
06-08 LST														0	0
09-11 LST														0	0
12-14 LST														0	0
15-17 LST														0	0
18-20 LST														0	0
21-23 LST														0	0

SALIDA/H.ALEXANDRIA FIELD, COLORADO

MEAN NUMBER OF DAYS

PARAMETER DESCRIPTION	JAN	FEB	MAR	APR	MAY	JUN	JUL	AUG	SEP	OCT	NOV	DEC	ANN	PDR (YRS)	NO. OBS
CIG = GTR 1000 FT AND	17	LST												0	0
VSBY = GTR 3 MI	23	LST												0	0
	05	LST												0	0
	11	LST												0	0
CIG =GTR 2000 FT AND VSBY =GTR	17	LST												0	0
3 MI W/SFC WND LES 10 KTS	23	LST												0	0
	05	LST												0	0
	11	LST												0	0
SFC WND = GTR 17 KTS AND	17	LST												0	0
NO PRECIP.	23	LST												0	0
	05	LST												0	0
	11	LST												0	0
SFC WND 4-10 KTS AND TMP 33-89	17	LST												0	0
DEG F AND NO PRECIP.	23	LST												0	0
	05	LST												0	0
	11	LST												0	0
SKY COVER LES 3/10 AND	17	LST												0	0
VSBY = GTR 3 MI	23	LST												0	0
	05	LST												0	0
	11	LST												0	0
CIG = GTR 2500 FT AND	17	LST												0	0
VSBY = GTR 3 MI	23	LST												0	0
	05	LST												0	0
	11	LST												0	0
CIG = GTR 6000 FT AND	17	LST												0	0
VSBY = GTR 3 MI	23	LST												0	0
	05	LST												0	0
	11	LST												0	0
CIG = GTR 10000 FT AND	17	LST												0	0
VSBY = GTR 3 MI	23	LST												0	0
	05	LST												0	0
	11	LST												0	0

DATA NOT AVAILABLE

HERMIT LAKES, COLORADO

STA NO. 79309 (IN AREA NUMBER 09)

LATITUDE 3749N

LONGITUDE 10713W

ELEVATION(FT) 09647

PARAMETER DESCRIPTION	JAN	FEB	MAR	APR	MAY	JUN	JUL	AUG	SEP	OCT	NOV	DEC	ANN	PDR (YRS)	NO. OBS
ABS MAX TMP (F)	59	65	65	76	78	89	89	86	82	82	72	65	89	48	-113
MEAN MAX TMP (F)	31	36	41	49	61	69	74	72	67	57	44	33	53	48	-113
MEAN MIN TMP (F)	-7	-4	4	17	25	30	37	36	29	20	7	-5	16	49	-113
ABS MIN TMP (F)	-41	-39	-42	-23	-2	10	22	23	8	-15	-40	-41	-42	48	-113
MEAN NO DYS TMP = DR GTR 90(F)	0.0	0.0	0.0	0.0	0.0	0.0	0.0	0.0	0.0	0.0	0.0	0.0	0.0	48	-29
MEAN NO DYS TMP = DR LES 32(F)	31.0	28.0	31.0	30.0	29.0	18.0	6.0	7.0	24.0	30.0	30.0	31.0	293.0	10	-113
MEAN NO DYS TMP = DR LES 0(F)					0.0	0.0	0.0	0.0	0.0					48	-29
MEAN DEW PT TMP (F)														0	0
MEAN REL HUM (PCT)														0	0
MEAN PRESS ALT (FT)	9666	9713	9810	9864	9907	9922	9861	9851	9827	9761	9672	9647		0	-50
MEAN PRECIP (IN)	0.99	0.77	1.06	1.29	1.13	1.07	2.31	2.32	1.74	1.82	0.93	0.88	16.3	53	-113
MEAN SNOW FALL (IN)														0	0
MEAN NO DYS PRCP = DR GTR 0.1 IN	2.7	2.3	2.9	3.5	3.1	2.6	4.6	4.7	3.3	3.4	2.2	2.5	37.8	53	-24
MEAN NO DYS SNFL = DR GTR 1.5 IN														0	0
MEAN NO DYS W/OCUR VSBY LES 1/2 MI														0	0
MEAN NO DYS TSMS														0	0
P FREQ WND SPD = DR GTR 17 KTS														0	0
P FREQ WND SPD = DR GTR 28 KTS														0	0
P FREQ LES 5000 FT A/D LES 3 MI														0	0
P FREQ LES 1900 FT A/D LES 3 MI														0	0
FOR 00-02 LST														0	0
03-05 LST														0	0
06-08 LST														0	0
09-11 LST														0	0
12-14 LST														0	0
15-17 LST														0	0
18-20 LST														0	0
21-23 LST														0	0
P FREQ LES 300 FT A/D LES 1 MI														0	0
FOR 00-02 LST														0	0
03-05 LST														0	0
06-08 LST														0	0
09-11 LST														0	0
12-14 LST														0	0
15-17 LST														0	0
18-20 LST														0	0
21-23 LST														0	0

HERMIT LAKES, COLORADO

MEAN NUMBER OF DAYS

PARAMETER DESCRIPTION	JAN	FEB	MAR	APR	MAY	JUN	JUL	AUG	SEP	OCT	NOV	DEC	ANN	PDR (YRS)	NO. DYS
CIG = GTR 1000 FT AND	17 LST													0	0
VSBY = GTR 3 MI	23 LST													0	0
	09 LST													0	0
	11 LST													0	0
CIG = GTR 2000 FT AND VSBY = GTR	17 LST													0	0
3 MI W/SFC WND LFS 10 KTS	23 LST													0	0
	09 LST													0	0
	11 LST													0	0
SFC WND = GTR 17 KTS AND	17 LST													0	0
NO PRECIP.	23 LST													0	0
	09 LST													0	0
	11 LST													0	0
SFC WND 4-10 KTS AND TMP 33-89	17 LST													0	0
DEG F AND NO PRECIP.	23 LST													0	0
	09 LST													0	0
	11 LST													0	0
SKY COVER LES 3/10 AND	17 LST													0	0
VSBY = GTR 3 MI	23 LST													0	0
	09 LST													0	0
	11 LST													0	0
CIG = GTR 2500 FT AND	17 LST													0	0
VSBY = GTR 3 MI	23 LST													0	0
	09 LST													0	0
	11 LST													0	0
CIG = GTR 6000 FT AND	17 LST													0	0
VSBY = GTR 3 MI	23 LST													0	0
	09 LST													0	0
	11 LST													0	0
CIG = GTR 10000 FT AND	17 LST													0	0
VSBY = GTR 3 MI	23 LST													0	0
	09 LST													0	0
	11 LST													0	0

DATA NOT AVAILABLE

HOPKINS/MONTROSE, COLORADO

STA NO. 75310 (IN AREA NUMBER 09)

LATITUDE 3814N LONGITUDE 10833W ELEVATION(FT) 05910

PARAMETER DESCRIPTION	JAN	FEB	MAR	APR	MAY	JUN	JUL	AUG	SEP	OCT	NOV	DEC	ANN	POR (YRS)	NO. OBS
ABS MAX TMP (F)														0	0
MEAN MAX TMP (F)														0	0
MEAN MIN TMP (F)														0	0
ABS MIN TMP (F)														0	0
MEAN NO DYS TMP = OR GTR 90(F)														0	0
MEAN NO DYS TMP = OR LES 32(F)														0	0
MEAN NO DYS TMP = OR LES 0(F)														0	0
MEAN DEW PT TMP (F)														0	0
MEAN REL HUM (PCT)														0	-50
MEAN PRESS ALT (FT)	5738	5789	5882	5937	5978	5996	5935	5928	5903	5838	5747	5719	5866	0	0
MEAN PRECIP (IN)														0	0
MEAN SNOW FALL (IN)														0	0
MEAN NO DYS PRCP = OR GTR 0.1 IN														0	0
MEAN NO DYS SNFL = OR GTR 1.5 IN														0	0
MEAN NO DYS W/OCUR VSBY LES 1/2 MI														0	0
MEAN NO DYS TSTMS														0	0
P FREQ WND SPD = OR GTR 17 KTS														0	0
P FREQ WND SPD = OR GTR 28 KTS														0	0
P FREQ LES 5000 FT A/D LES 5 MI														0	0
P FREQ LES 1500 FT A/D LES 3 MI														0	0
FOR 00-02 LST														0	0
03-05 LST														0	0
06-08 LST														0	0
09-11 LST														0	0
12-14 LST														0	0
15-17 LST														0	0
18-20 LST														0	0
21-23 LST														0	0
P FREQ LES 300 FT A/D LES 1 MI														0	0
FOR 00-02 LST														0	0
03-05 LST														0	0
06-08 LST														0	0
09-11 LST														0	0
12-14 LST														0	0
15-17 LST														0	0
18-20 LST														0	0
21-23 LST														0	0

HOPKINS/MONTROSE, COLORADO

MEAN NUMBER OF DAYS

PARAMETER DESCRIPTION	JAN	FEB	MAR	APR	MAY	JUN	JUL	AUG	SEP	OCT	NOV	DEC	ANN	POR (YRS)	NO. OBS
CIG = GTR 1000 FT AND VSBY = GTR 3 MI	17 LST													0	0
	23 LST													0	0
	09 LST													0	0
	11 LST													0	0
CIG =GTR 2000 FT AND VSBY =GTR 3 MI W/SFC WND LES 10 KTS	17 LST													0	0
	23 LST													0	0
	09 LST													0	0
	11 LST													0	0
SFC WND = GTR 17 KTS AND NO PRECIP.	17 LST													0	0
	23 LST													0	0
	09 LST													0	0
	11 LST													0	0
SFC WND 4-10 KTS AND TMP 33-89 DEG F AND NO PRECIP.	17 LST													0	0
	23 LST													0	0
	09 LST													0	0
	11 LST													0	0
SKY COVER LES 3/10 AND VSBY = GTR 3 MI	17 LST													0	0
	23 LST													0	0
	09 LST													0	0
	11 LST													0	0
CIG = GTR 2900 FT AND VSBY = GTR 3 MI	17 LST													0	0
	23 LST													0	0
	09 LST													0	0
	11 LST													0	0
CIG = GTR 6000 FT AND VSBY = GTR 3 MI	17 LST													0	0
	23 LST													0	0
	09 LST													0	0
	11 LST													0	0
CIG = GTR 10000 FT AND VSBY = GTR 3 MI	17 LST													0	0
	23 LST													0	0
	09 LST													0	0
	11 LST													0	0

DATA NOT AVAILABLE

LAMA, COLORADO

STA NO. 75311 (IN AREA NUMBER 09)

LATITUDE 3715N

LONGITUDE 10556W

ELEVATION(FT) 07600

PARAMETER DESCRIPTION	JAN	FEB	MAR	APR	MAY	JUN	JUL	AUG	SEP	OCT	NOV	DEC	ANN	PDR (YRS)	NO. QRS
ABS MAX TMP (F)	60	64	70	77	85	91	91	88	87	79	66	61	91	16	-72462
MEAN MAX TMP (F)	36	41	48	58	67	79	82	80	75	63	48	38	60	16	-72462
MEAN MIN TMP (F)	0	5	15	24	34	42	48	46	36	25	10	1	24	16	-72462
ABS MIN TMP (F)	-50	-35	-12	-4	13	26	35	32	17	-10	-30	-41	-50	16	-72462
MEAN NO DYS TMP = DR GTR 90(F)	0.0	0.0	0.0	0.0	0.0	0.5	0.8	0.0	0.0	0.0	0.0	0.0	1.3	12	-72462
MEAN NO DYS TMP = DR LES 32(F)	30.8	28.0	30.7	26.7	12.6	1.7	0.0	0.2	10.1	25.7	29.7	30.9	227.1	12	-72462
MEAN NO DYS TMP = DR LES 0(F)	15.9	7.7	1.2	0.0	0.0	0.0	0.0	0.0	0.0	0.0	4.0	14.8	43.6	12	-72462
MEAN DEW PT TMP (F)	9	12	15	20	27	35	45	45	35	25	15	9	24	12	-72462
MEAN REL HUM (PCT)	61	57	48	42	40	36	48	52	45	47	56	60	49	12	-72462
MEAN PRESS ALT (FT)	7424	7469	7563	7619	7655	7674	7609	7603	7575	7515	7434	7407	7546	0	-50
MEAN PRECIP (IN)	0.28	0.19	0.23	0.64	0.70	0.37	0.96	1.04	0.51	0.61	0.25	0.19	6.0	16	-72462
MEAN SNOW FALL (IN)	4.9	3.6	3.7	5.8	1.3	0.1	0.0	0.0	0.1	1.8	3.4	2.8	27.5	16	-72462
MEAN NO DYS PRCP = DR GTR 0.1 IN	1.2	0.9	0.6	1.8	2.0	1.1	2.3	2.5	1.6	1.8	1.3	0.9	18.0	16	-29
MEAN NO DYS SNFL = DR GTR 1.5 IN	0.7	0.7	0.6	1.4	0.2	0.0	0.0	0.0	0.1	0.5	1.1	0.5	5.8	12	-72462
MEAN NO DYS W/OCUR VSBY LES 1/2 MI	3.2	1.5	2.1	1.5	0.8	0.2	0.5	0.5	0.8	0.4	2.0	2.5	16.4	12	-72462
MEAN NO DYS TSTMS	0.0	0.0	0.0	2.0	7.0	6.0	14.0	14.0	6.0	2.0	0.0	0.0	51.0	7	-72462
P FREQ WND SPD = DR GTR 17 KTS	7.5	8.9	17.7	22.4	17.9	14.0	6.4	4.0	7.0	8.6	5.7	5.2	10.3	12	-72462
P FREQ WND SPD = DR GTR 28 KTS	0.7	0.4	1.8	2.1	1.3	0.4	0.1	0.1	0.1	0.4	0.3	0.2	0.7	12	-72462
P FREQ LES 5000 FT A/D LES 3 MI	9.6	9.5	12.2	11.3	6.8	2.0	1.7	3.2	3.9	7.1	8.8	8.5	7.1	12	-72462
P FREQ LES 1900 FT A/D LES 3 MI														0	0
FDR 00-02 LST															
03-05 LST	9.5	5.2	5.4	4.7	2.6	0.9	1.9	2.4	3.5	4.7	7.5	8.3	4.7	12	-72462
06-08 LST	8.9	5.0	4.4	3.4	2.3	0.5	1.2	1.9	3.6	3.5	6.7	8.3	4.1	12	-72462
09-11 LST	6.0	2.9	3.2	2.9	0.9	0.2	0.0	0.4	0.6	1.8	4.2	4.4	2.3	12	-72462
12-14 LST	3.1	1.5	1.9	2.2	0.9	0.2	0.0	0.1	0.3	0.5	2.1	2.2	1.3	12	-72462
15-17 LST	1.8	1.5	1.6	2.1	1.1	0.2	0.0	0.0	0.0	1.3	1.8	0.7	1.0	12	-72462
18-20 LST	2.1	1.6	2.0	1.9	0.6	0.1	0.0	0.0	0.1	1.1	2.0	1.6	1.1	12	-72462
21-23 LST	3.2	3.6	3.2	0.0	0.0	0.0	0.0	0.0	0.0	0.0	0.0	0.0	0.8	2	-72462
P FREQ LES 300 FT A/D LES 1 MI														0	0
FDR 00-02 LST															
03-05 LST	4.7	3.8	3.7	2.2	1.9	0.7	1.3	1.3	2.5	1.4	4.2	4.9	2.7	12	-72462
06-08 LST	5.7	3.4	3.0	1.9	0.9	0.2	0.7	0.9	1.8	1.7	3.8	5.5	2.5	12	-72462
09-11 LST	2.9	1.2	1.3	0.6	0.2	0.2	0.0	0.0	0.3	0.5	1.5	2.2	0.9	12	-72462
12-14 LST	1.3	1.1	0.8	1.2	0.3	0.1	0.0	0.0	0.2	0.5	0.6	1.1	0.6	12	-72462
15-17 LST	0.4	0.9	0.5	1.1	0.5	0.0	0.0	0.0	0.0	0.5	0.6	0.4	0.4	12	-72462
18-20 LST	0.6	0.2	0.5	0.9	0.2	0.0	0.0	0.0	0.0	0.9	1.2	0.6	0.4	12	-72462
21-23 LST	0.0	0.0	3.2	0.0	0.0	0.0	0.0	0.0	0.0	0.0	0.0	0.0	0.3	2	-72462

LAMA, COLORADO

MEAN NUMBER OF DAYS

PARAMETER DESCRIPTION		JAN	FEB	MAR	APR	MAY	JUN	JUL	AUG	SEP	OCT	NOV	DEC	ANN	PDR (YRS)	NO. OBS
CIG = GTR 1000 FT AND VSBY = GTR 3 MI	17 LST	30.7	27.7	30.5	29.5	30.8	30.0	31.0	31.0	30.0	30.7	29.6	30.7	362.2	12	-72462
	23 LST	30.0	27.0	30.0	30.0	31.0	30.0	31.0	31.0	30.0	31.0	30.0	31.0	362.0	2	-72462
	05 LST	28.6	27.0	29.6	28.8	30.2	29.9	30.4	30.2	28.9	30.2	28.2	29.1	331.1	12	-72462
	11 LST	29.8	27.5	30.2	29.2	30.7	30.0	31.0	30.9	29.9	30.7	29.4	30.2	359.5	12	-72462
CIG = GTR 2000 FT AND VSBY = GTR 3 MI W/SFC WND LES 10 KTS	17 LST	22.2	17.1	9.5	6.7	7.7	7.7	13.1	14.1	13.8	19.2	22.7	26.2	180.0	12	-72462
	23 LST	29.0	26.0	25.0	26.0	29.0	24.0	27.0	28.0	28.0	29.0	27.0	29.0	327.0	2	-72462
	05 LST	24.6	23.3	23.6	23.2	26.5	28.4	29.9	29.4	27.3	27.8	24.1	26.0	314.1	12	-72462
	11 LST	24.5	21.4	18.2	14.4	15.9	19.5	28.5	28.6	24.0	24.2	23.9	25.5	268.6	12	-72462
SFC WND = GTR 17 KTS AND NO PRECIP.	17 LST	2.3	3.4	8.8	12.4	11.3	8.6	4.4	2.6	4.2	2.4	1.4	0.8	62.6	12	-72462
	23 LST	1.1	1.0	0.0	1.1	0.0	0.5	0.6	0.0	0.0	0.0	0.0	0.0	4.3	2	-72462
	05 LST	0.6	0.6	1.3	0.9	0.4	0.0	0.0	0.0	0.0	0.2	0.5	0.7	5.2	12	-72462
	11 LST	2.6	3.0	6.1	7.3	5.1	3.9	0.4	0.2	1.7	2.4	2.2	2.5	37.4	12	-72462
SFC WND 4-10 KTS AND TMP 33-89 DEG F AND NO PRECIP.	17 LST	4.2	6.8	8.2	5.4	7.8	8.3	14.0	13.4	12.3	14.8	11.0	4.6	112.8	12	-72462
	23 LST	0.0	1.0	7.5	15.0	19.6	14.5	13.2	10.9	15.5	11.3	3.2	0.0	111.7	2	-72462
	05 LST	0.0	0.2	0.7	3.6	9.8	12.4	10.4	10.7	9.4	3.9	0.8	0.1	62.0	12	-72462
	11 LST	2.7	4.7	10.1	11.8	14.1	15.4	18.4	17.3	14.4	12.3	8.0	3.2	132.4	12	-72462
SKY COVER LES 3/10 AND VSBY = GTR 3 MI	17 LST	12.5	8.5	8.6	5.5	3.6	8.8	1.6	2.7	11.5	14.6	14.6	14.0	107.5	12	-72462
	23 LST	14.0	12.0	7.0	15.0	5.8	11.5	8.0	2.5	16.0	11.0	19.0	23.0	144.8	2	-72462
	05 LST	19.7	17.8	18.2	16.5	14.9	20.5	16.2	16.9	21.1	21.9	19.6	20.0	223.3	12	-72462
	11 LST	13.7	11.5	11.9	11.5	10.3	17.5	16.2	15.8	18.3	17.4	14.8	14.9	173.8	12	-72462
CIG = GTR 2500 FT AND VSBY = GTR 3 MI	17 LST	30.3	27.5	29.8	29.2	30.5	30.0	31.0	31.0	29.8	30.6	29.2	30.6	359.5	12	-72462
	23 LST	29.0	27.0	29.0	29.0	31.0	30.0	31.0	31.0	30.0	31.0	29.0	31.0	358.0	2	-72462
	05 LST	27.6	26.2	29.0	28.3	29.6	29.6	30.2	30.1	28.7	29.7	27.8	28.2	345.0	12	-72462
	11 LST	29.3	26.9	29.6	28.3	30.3	29.9	30.9	30.8	29.6	30.3	28.7	29.6	354.2	12	-72462
CIG = GTR 6000 FT AND VSBY = GTR 3 MI	17 LST	28.4	25.0	25.1	24.2	26.5	29.1	29.5	27.7	28.8	28.3	27.6	29.1	329.3	12	-72462
	23 LST	27.0	25.0	24.0	25.0	29.0	29.0	27.0	28.5	30.0	28.0	23.0	31.0	326.5	2	-72462
	05 LST	27.4	25.7	27.7	26.6	28.3	29.2	29.4	28.9	28.0	28.8	27.0	27.2	334.2	12	-72462
	11 LST	28.4	25.7	26.4	25.1	27.3	28.4	30.6	29.1	28.7	28.6	26.6	28.6	333.5	12	-72462
CIG = GTR 10000 FT AND VSBY = GTR 3 MI	17 LST	27.7	24.1	24.0	20.4	18.8	21.8	19.0	18.6	23.8	26.4	26.6	28.1	279.3	12	-72462
	23 LST	26.0	24.0	24.0	25.0	27.1	26.0	20.5	22.5	28.0	26.0	23.0	30.0	302.1	2	-72462
	05 LST	26.9	24.8	27.2	26.2	27.4	28.7	28.3	27.5	27.3	28.2	26.6	26.8	325.9	12	-72462
	11 LST	27.7	25.3	25.5	23.2	24.6	27.5	29.5	28.2	27.8	27.6	26.3	27.5	320.7	12	-72462

LA PLATA FIELD, COLORADO

STA NO. 75312 (IN AREA NUMBER 09)

LATITUDE 3709N

LONGITUDE 10749W

ELEVATION(FT) 66683

PARAMETER DESCRIPTION	JAN	FEB	MAR	APR	MAY	JUN	JUL	AUG	SEP	OCT	NOV	DEC	ANN	POP (YRS)	ND. OBS
ABS MAX TMP (F)	65	69	75	82	90	97	98	99	92	85	74	64	99	66	-113
MEAN MAX TMP (F)	39	44	51	61	70	80	84	83	76	65	53	41	62	66	-113
MEAN MIN TMP (F)	11	16	23	30	36	42	50	49	41	32	21	13	30	66	-113
ABS MIN TMP (F)	-27	-27	-9	0	15	16	33	31	20	8	-14	-20	-27	66	-113
MEAN NO DYS TMP = OR GTR 90(F)	0.0	0.0	0.0	0.0	0.3	3.0	9.0	5.0	2.0	0.0	0.0	0.0	19.3	10	-113
MEAN NO DYS TMP = OR LES 32(F)	31.0	28.0	30.0	24.0	13.0	2.0	0.0	0.0	6.0	22.0	28.0	31.0	215.0	10	-113
MEAN NO DYS TMP = OR LES 0(F)				0.0	0.0	0.0	0.0	0.0	0.0	0.0				66	-29
MEAN DEW PT TMP (F)	18	20	20	22	29	33	44	47	36	29	21	17	28	0	-50
MEAN REL HUM (PCT)	77	70	55	44	45	40	48	55	48	52	57	69	55	44	-29
MEAN PRESS ALT (FT)	6503	6552	6649	6702	6748	6762	6705	6695	6672	6603	6511	6484	6632	0	-90
MEAN PRECIP (IN)	1.64	1.55	1.69	1.43	1.12	0.86	1.97	2.25	1.84	1.90	1.19	1.71	19.1	68	-113
MEAN SNOW FALL (IN)	16.5	15.3	8.7	3.1	0.5	0.0	0.0	0.0	0.0	1.0	5.1	15.2	65.4	54	-113
MEAN NO DYS PRCP = OR GTR 0.1 IN	4.0	3.8	4.3	3.8	3.1	2.1	4.1	4.6	3.4	3.5	2.5	4.1	43.3	68	-29
MEAN NO DYS SNFL = OR GTR 1.5 IN	3.6	3.3	1.8	0.6	0.1	0.0	0.0	0.0	0.0	0.2	1.1	3.3	14.0	54	-29
MEAN NO DYS #/DCUR VSBY LES 1/2 MI														0	0
MEAN NO DYS TSTMS														0	0
P FREQ WND SPD = OR GTR 17 KTS														0	0
P FREQ WND SPD = OR GTR 28 KTS														0	0
P FREQ LES 5000 FT A/D LES 5 MI														0	0
P FREQ LES 1500 FT A/D LES 3 MI														0	0
FDR 00-02 LST														0	0
03-05 LST														0	0
06-08 LST														0	0
09-11 LST														0	0
12-14 LST														0	0
15-17 LST														0	0
18-20 LST														0	0
21-23 LST														0	0
P FREQ LES 300 FT A/D LES 1 MI														0	0
FDR 00-02 LST														0	0
03-05 LST														0	0
06-08 LST														0	0
09-11 LST														0	0
12-14 LST														0	0
15-17 LST														0	0
18-20 LST														0	0
21-23 LST														0	0

LA PLATA FIELD, COLORADO

MEAN NUMBER OF DAYS

PARAMETER DESCRIPTION	JAN	FEB	MAR	APR	MAY	JUN	JUL	AUG	SEP	OCT	NOV	DEC	ANN	POR (YRS)	NO. OBS
CIG = GTR 1000 FT AND VSBY = GTR 3 MI	17 LST													0	0
	23 LST													0	0
	09 LST													0	0
	11 LST													0	0
CIG =GTR 2000 FT AND VSBY =GTR 3 MI W/SFC WND LES 10 KTS	17 LST													0	0
	23 LST													0	0
	09 LST													0	0
	11 LST													0	0
SFC WND = GTR 17 KTS AND NO PRECIP.	17 LST													0	0
	23 LST													0	0
	09 LST													0	0
	11 LST													0	0
SFC WND 4-10 KTS AND TMP 33-89 DEG F AND NO PRECIP.	17 LST													0	0
	23 LST													0	0
	09 LST													0	0
	11 LST													0	0
SKY COVER LES 3/10 AND VSBY = GTR 3 MI	17 LST													0	0
	23 LST													0	0
	09 LST													0	0
	11 LST													0	0
CIG = GTR 2500 FT AND VSBY = GTR 3 MI	17 LST													0	0
	23 LST													0	0
	09 LST													0	0
	11 LST													0	0
CIG = GTR 6000 FT AND VSBY = GTR 3 MI	17 LST													0	0
	23 LST													0	0
	09 LST													0	0
	11 LST													0	0
CIG = GTR 10000 FT AND VSBY = GTR 3 MI	17 LST													0	0
	23 LST													0	0
	09 LST													0	0
	11 LST													0	0

DATA NOT AVAILABLE

MEEKER MUNICIPAL, COLORADO

STA NO. 75315 (IN AREA NUMBER 09)

LATITUDE 4002N

LONGITUDE 10753W

ELEVATION(FT) 6678

PARAMETER DESCRIPTION	JAN	FEB	MAR	APR	MAY	JUN	JUL	AUG	SEP	OCT	NOV	DEC	ANN	PDR (YRS)	NO. OBS
ABS MAX TMP (F)	61	63	72	86	93	102	103	99	94	86	73	65	103	49	-113
MEAN MAX TMP (F)	36	40	47	59	69	80	85	83	76	63	49	37	60	49	-113
MEAN MIN TMP (F)	5	10	20	28	34	40	44	45	37	28	18	8	27	50	-113
ABS MIN TMP (F)	-43	-38	-24	-5	14	20	26	29	14	-6	-25	-36	-43	50	-113
MEAN NO DYS TMP = OR GTR 90(F)	0.0	0.0	0.0	0.0	0.0	2.0	8.0	4.0	0.3	0.0	0.0	0.0	14.3	10	-113
MEAN NO DYS TMP = OR LES 32(F)	31.0	28.0	29.0	22.0	9.0	2.0	0.0	0.3	8.0	23.0	28.0	30.0	210.3	10	-113
MEAN NO DYS TMP = OR LES 0(F)					0.0	0.0	0.0	0.0	0.0					50	-29
MEAN DEW PT TMP (F)														0	0
MEAN REL HUM (PCT)														0	0
MEAN PRESS ALT (FT)	6182	6215	6311	6357	6407	6420	6379	6371	6338	6272	6188	6166	6301	0	-50
MEAN PRECIP (IN)	1.15	1.00	1.50	1.56	1.45	1.06	1.51	1.82	1.43	1.49	1.10	1.12	16.2	56	-113
MEAN SNOW FALL (IN)	15.4	12.0	13.6	5.9	0.9	0.1	0.0	0.0	0.3	3.1	9.4	13.0	73.7	51	-113
MEAN NO DYS PRCP = OR GTR 0.1 IN	3.1	2.8	3.9	4.0	3.8	2.5	3.4	3.9	2.9	3.0	2.4	3.0	38.7	56	-29
MEAN NO DYS SNFL = OR GTR 1.5 IN	3.3	2.8	2.8	1.2	0.2	0.0	0.0	0.0	0.1	0.7	2.1	2.8	15.6	51	-29
MEAN NO DYS W/OVR VSBY LES 1/2 MI														0	0
MEAN NO DYS TSMS														0	0
P FREQ WND SPD = OR GTR 17 KTS														0	0
P FREQ WND SPD = OR GTR 28 KTS														0	0
P FREQ LES 5000 FT A/D LES 5 MI														0	0
P FREQ LES 1500 FT A/D LES 3 MI														0	0
FOR 00-02 LST														0	0
03-05 LST														0	0
06-08 LST														0	0
09-11 LST														0	0
12-14 LST														0	0
15-17 LST														0	0
18-20 LST														0	0
21-23 LST														0	0
P FREQ LES 300 FT A/D LES 1 MI														0	0
FOR 00-02 LST														0	0
03-05 LST														0	0
06-08 LST														0	0
09-11 LST														0	0
12-14 LST														0	0
15-17 LST														0	0
18-20 LST														0	0
21-23 LST														0	0

MEEKER MUNICIPAL, COLORADO

MEAN NUMBER OF DAYS

PARAMETER DESCRIPTION	JAN	FEB	MAR	APR	MAY	JUN	JUL	AUG	SEP	OCT	NOV	DEC	ANN	PDR (YRS)	NO. OBS
CIG = GTR 1000 FT AND														0	0
VSBY = GTR 3 MI														0	0
	17 LST													0	0
	23 LST													0	0
	09 LST													0	0
	11 LST													0	0
CIG = GTR 2000 FT AND VSBY = GTR														0	0
3 MI W/SFC WND LES 10 KTS														0	0
	17 LST													0	0
	23 LST													0	0
	09 LST													0	0
	11 LST													0	0
SFC WND = GTR 17 KTS AND														0	0
NO PRECIP.														0	0
	17 LST													0	0
	23 LST													0	0
	09 LST													0	0
	11 LST													0	0
SFC WND 4-10 KTS AND TMP 33-89														0	0
DEG F AND NO PRECIP.														0	0
	17 LST													0	0
	23 LST													0	0
	09 LST													0	0
	11 LST													0	0
SKY COVER LES 3/10 AND														0	0
VSBY = GTR 3 MI														0	0
	17 LST													0	0
	23 LST													0	0
	09 LST													0	0
	11 LST													0	0
CIG = GTR 2500 FT AND														0	0
VSBY = GTR 3 MI														0	0
	17 LST													0	0
	23 LST													0	0
	09 LST													0	0
	11 LST													0	0
CIG = GTR 6000 FT AND														0	0
VSBY = GTR 3 MI														0	0
	17 LST													0	0
	23 LST													0	0
	09 LST													0	0
	11 LST													0	0
CIG = GTR 10000 FT AND														0	0
VSBY = GTR 3 MI														0	0
	17 LST													0	0
	23 LST													0	0
	09 LST													0	0
	11 LST													0	0

DATA NOT AVAILABLE

MONTROSE COUNTY, COLORADO

STA NO. 75317 (IN AREA NUMBER 09)

LATITUDE 3829N LONGITUDE 10753W ELEVATION(FT) 03759

PARAMETER DESCRIPTION	JAN	FEB	MAR	APR	MAY	JUN	JUL	AUG	SEP	OCT	NOV	DEC	ANN	PDR (YRS)	NO. OBS
ABS MAX TMP (F)	63	70	83	89	93	102	103	106	95	87	77	68	106	67	-113
MEAN MAX TMP (F)	37	43	53	62	72	83	89	86	78	66	50	39	63	67	-113
MEAN MIN TMP (F)	13	20	27	34	43	49	55	53	46	35	23	15	34	67	-113
ABS MIN TMP (F)	-25	-27	-5	2	17	27	40	37	21	9	-18	-21	-27	67	-113
MEAN NO DYS TMP = DR GTR 90(F)	0.0	0.0	0.0	0.0	1.0	11.0	21.0	11.0	4.0	0.0	0.0	0.0	48.0	10	-113
MEAN NO DYS TMP = DR LES 32(F)	30.0	27.0	24.0	13.0	2.0	0.0	0.0	0.0	0.3	11.0	26.0	30.0	163.3	10	-113
MEAN NO DYS TMP = DR LES 0(F)				0.0	0.0	0.0	0.0	0.0	0.0	0.0				67	-29
MEAN DEW PT TMP (F)														0	0
MEAN REL HUM (PCT)														0	0
MEAN PRESS ALT (FT)	5573	5620	5718	5772	5817	5830	5771	5760	5737	5669	5580	5554	5700	0	-50
MEAN PRECIP (IN)	0.64	0.58	0.75	0.95	0.85	0.46	0.82	1.30	0.99	0.95	0.57	0.67	9.5	72	-113
MEAN SNOW FALL (IN)	7.7	5.3	4.8	2.5	0.1	0.0	0.0	0.0	0.1	0.9	3.3	7.5	32.2	63	-113
MEAN NO DYS PRCP = DR GTR 0.1 IN	2.0	1.9	2.1	2.7	2.4	1.3	2.1	3.0	2.3	2.2	1.7	2.1	25.8	72	-29
MEAN NO DYS SNFL = DR GTR 1.5 IN	1.7	1.2	1.0	0.5	0.0	0.0	0.0	0.0	0.0	0.2	0.7	1.7	7.0	63	-29
MEAN NO DYS W/OCUR VSBY LES 1/2 MI														0	0
MEAN NO DYS TSMS														0	0
P FREQ WND SPD = DR GTR 17 KTS														0	0
P FREQ WND SPD = DR GTR 28 KTS														0	0
P FREQ LES 3000 FT A/D LES 3 MI														0	0
P FREQ LES 1500 FT A/D LES 3 MI														0	0
FOR 00-02 LST														0	0
03-05 LST														0	0
06-08 LST														0	0
09-11 LST														0	0
12-14 LST														0	0
15-17 LST														0	0
18-20 LST														0	0
21-23 LST														0	0
P FREQ LES 300 FT A/D LES 1 MI														0	0
FOR 00-02 LST														0	0
03-05 LST														0	0
06-08 LST														0	0
09-11 LST														0	0
12-14 LST														0	0
15-17 LST														0	0
18-20 LST														0	0
21-23 LST														0	0

MONTROSE COUNTY, COLORADO

MEAN NUMBER OF DAYS

PARAMETER DESCRIPTION	JAN	FEB	MAR	APR	MAY	JUN	JUL	AUG	SEP	OCT	NOV	DEC	ANN	POR (YRS)	NO. OBS
CIG = GTR 1000 FT AND														0	0
VSBY = GTR 3 MI														0	0
														0	0
														0	0
CIG = GTR 2000 FT AND VSBY = GTR														0	0
3 MI W/SFC WND LES 10 KTS														0	0
														0	0
														0	0
SFC WND = GTR 17 KTS AND														0	0
NO PRECIP.														0	0
														0	0
														0	0
SFC WND 4-10 KTS AND TMP 33-89														0	0
DEG F AND NO PRECIP.														0	0
														0	0
														0	0
SKY COVER LES 3/10 AND														0	0
VSBY = GTR 3 MI														0	0
														0	0
														0	0
CIG = GTR 2500 FT AND														0	0
VSBY = GTR 3 MI														0	0
														0	0
														0	0
CIG = GTR 6000 FT AND														0	0
VSBY = GTR 3 MI														0	0
														0	0
														0	0
CIG = GTR 10000 FT AND														0	0
VSBY = GTR 3 MI														0	0
														0	0
														0	0

DATA NOT AVAILABLE

RANGELY, COLORADO

STA NO. 75319 (IN AREA NUMBER 09)

LATITUDE 4005N LONGITUDE 10844W ELEVATION(FT) 05274

PARAMETER DESCRIPTION	JAN	FEB	MAR	APR	MAY	JUN	JUL	AUG	SEP	OCT	NOV	DEC	ANN	PDR (YRS)	NO. OBS
ABS MAX TMP (F)	53	63	74	86	95	104	102	101	98	86	72	57	104	8	-113
MEAN MAX TMP (F)	33	39	50	64	75	87	93	89	83	69	50	37	64	9	-113
MEAN MIN TMP (F)	4	8	20	31	40	47	54	51	42	30	18	8	29	9	-113
ABS MIN TMP (F)	-37	-32	-8	11	24	30	40	32	25	8	-5	-20	-37	8	-113
MEAN NO DYS TMP = OR GTR 90(F)	0.0	0.0	0.0	0.0	1.0	13.0	23.0	17.0	5.0	0.0	0.0	0.0	61.0	8	-113
MEAN NO DYS TMP = OR LES 32(F)	31.0	28.0	30.0	17.0	4.0	0.3	0.0	0.3	3.0	23.0	29.0	31.0	106.0	8	-29
MEAN NO DYS TMP = OR LES 0(F)				0.0	0.0	0.0	0.0	0.0	0.0	0.0				0	0
MEAN DEW PT TMP (F)														0	0
MEAN REL HUM (PCT)														0	-30
MEAN PRESS ALT (FT)	5079	5122	5221	5271	5321	5392	5280	5268	5243	5173	5084	5060	5205	10	-113
MEAN PRECIP (IN)	0.72	0.84	0.81	0.62	0.76	0.52	0.49	1.28	0.76	0.76	0.51	0.68	8.8	8	-29
MEAN SNOW FALL (IN)						0.0	0.0	0.0						10	-29
MEAN NO DYS PRCP = OR GTR 0.1 IN	2.2	2.4	2.3	1.8	2.2	1.4	1.4	2.9	2.0	2.0	1.6	2.1	24.3	8	-29
MEAN NO DYS SNFL = OR GTR 1.5 IN						0.0	0.0	0.0						0	0
MEAN NO DYS W/OCUR VSBY LES 1/2 MI														0	0
MEAN NO DYS TSTMS														0	0
P FREQ WND SPD = OR GTR 17 KTS														0	0
P FREQ WND SPD = OR GTR 28 KTS														0	0
P FREQ LES 5000 FT A/D LES 5 MI														0	0
P FREQ LES 1500 FT A/D LES 3 MI														0	0
FOR 00-02 LST														0	0
03-05 LST														0	0
06-08 LST														0	0
09-11 LST														0	0
12-14 LST														0	0
15-17 LST														0	0
18-20 LST														0	0
21-23 LST														0	0
P FREQ LES 300 FT A/D LES 1 MI														0	0
FOR 00-02 LST														0	0
03-05 LST														0	0
06-08 LST														0	0
09-11 LST														0	0
12-14 LST														0	0
15-17 LST														0	0
18-20 LST														0	0
21-23 LST														0	0

RANGELY, COLORADO

MEAN NUMBER OF DAYS

PARAMETER DESCRIPTION	JAN	FEB	MAR	APR	MAY	JUN	JUL	AUG	SEP	OCT	NOV	DEC	ANN	PDR (YRS)	NO. OBS
CIG = GTR 1000 FT AND VSBY = GTR 3 MI	17 LST													0	0
	23 LST													0	0
	09 LST													0	0
CIG =GTR 2000 FT AND VSBY =GTR 3 MI W/SFC WND LES 10 KTS	11 LST													0	0
	17 LST													0	0
	23 LST													0	0
SFC WND = GTR 17 KTS AND NO PRECIP.	09 LST													0	0
	11 LST													0	0
	17 LST													0	0
SFC WND 4-10 KTS AND TMP 33-89 DEG F AND NO PRECIP.	23 LST													0	0
	09 LST													0	0
	11 LST													0	0
SKY COVER LES 3/10 AND VSBY = GTR 3 MI	17 LST													0	0
	23 LST													0	0
	09 LST													0	0
CIG = GTR 2500 FT AND VSBY = GTR 3 MI	11 LST													0	0
	17 LST													0	0
	23 LST													0	0
CIG = GTR 6000 FT AND VSBY = GTR 3 MI	09 LST													0	0
	11 LST													0	0
	17 LST													0	0
CIG = GTR 10000 FT AND VSBY = GTR 3 MI	23 LST													0	0
	09 LST													0	0
	11 LST													0	0

DATA NOT AVAILABLE

SAN LUIS VALLEY, COLORADO

STA NO. 75320 (IN AREA NUMBER 09)

LATITUDE 3731N

LONGITUDE 10602W

ELEVATION(FT) 07608

PARAMETER DESCRIPTION	JAN	FEB	MAR	APR	MAY	JUN	JUL	AUG	SEP	OCT	NOV	DEC	ANN	PDR (YRS)	NO. OBS
ABS MAX TMP (F)	59	64	69	76	84	90	94	9C	87	79	66	61	94	21	-113
MEAN MAX TMP (F)	34	40	48	59	68	77	81	79	75	63	47	37	59	21	-113
MEAN MIN TMP (F)	0	7	16	25	34	40	45	44	36	26	13	4	24	21	-113
ABS MIN TMP (F)	-37	-31	-16	0	12	23	31	31	20	4	-22	-21	-37	21	-113
MEAN NO DYS TMP = OR GTR 90(F)	0.0	0.0	0.0	0.0	0.0	0.0	0.3	0.0	0.0	0.0	0.0	0.0	0.3	10	-113
MEAN NO DYS TMP = OR LES 32(F)	31.0	28.0	31.0	28.0	17.0	4.0	0.3	1.0	14.0	28.0	30.0	31.0	243.3	10	-113
MEAN NO DYS TMP = OR LES 0(F)	15.9	7.7	1.2	0.0	0.0	0.0	0.0	0.0	0.0	0.0	4.0	14.8	43.6	12	-72462
MEAN DEW PT TMP (F)	9	12	15	20	27	35	45	45	35	25	15	9	24	12	-72462
MEAN REL HUM (PCT)	61	57	48	42	40	36	48	52	45	47	56	60	49	12	-72462
MEAN PRESS ALT (FT)	7430	7475	7569	7625	7662	7680	7616	7609	7581	7521	7439	7414	7332	0	-90
MEAN PRECIP (IN)	0.33	0.31	0.41	0.78	0.74	0.46	1.13	1.23	0.64	0.60	0.26	0.27	7.2	28	-113
MEAN SNOW FALL (IN)	4.9	3.6	3.7	5.8	1.3	0.1	0.0	0.0	0.1	1.8	3.4	2.8	27.5	16	-72462
MEAN NO DYS PRCP = OR GTR 0.1 IN	1.3	1.2	1.1	2.2	2.1	1.3	2.7	2.9	1.8	1.7	1.3	1.1	20.7	28	-29
MEAN NO DYS SNPL = OR GTR 1.5 IN	0.7	0.7	0.6	1.4	0.2	0.0	0.0	0.0	0.1	0.5	1.1	0.5	5.8	12	-72462
MEAN NO DYS W/OCUR VSBY LES 1/2 MI	3.2	1.5	2.1	1.5	0.8	0.2	0.5	0.5	0.8	0.8	2.0	2.5	16.4	12	-72462
MEAN NO DYS TSTMS	0.0	0.0	0.0	2.0	7.0	8.0	14.0	14.0	6.0	2.0	0.0	0.0	31.0	7	-72462
P FREQ WND SPD = OR GTR 17 KTS	7.5	8.9	17.7	22.4	17.9	14.0	6.4	4.0	7.0	6.8	5.7	5.2	10.3	12	-72462
P FREQ WND SPD = OR GTR 28 KTS	0.7	0.4	1.8	2.1	1.3	0.4	0.1	0.1	0.1	0.4	0.3	0.2	0.7	12	-72462
P FREQ LES 3000 FT A/D LES 5 MI	9.6	9.5	12.2	11.3	6.8	2.0	1.7	3.2	3.9	7.1	8.8	8.5	7.1	12	-72462
P FREQ LES 1500 FT A/D LES 3 MI														0	0
FOR 00-02 LST															
03-05 LST	9.5	5.2	5.4	4.7	2.6	0.9	1.9	2.4	3.5	4.7	7.5	6.3	4.7	12	-72462
06-08 LST	8.9	5.0	4.4	3.4	2.3	0.5	1.2	1.9	3.6	3.5	6.7	8.3	4.1	12	-72462
09-11 LST	6.0	2.9	3.2	2.9	0.9	0.2	0.0	0.4	0.6	1.8	4.2	4.4	2.3	12	-72462
12-14 LST	3.1	1.5	1.9	2.2	0.9	0.2	0.0	0.1	0.3	0.5	2.1	2.2	1.3	12	-72462
15-17 LST	1.8	1.5	1.6	2.1	1.1	0.2	0.0	0.0	0.0	1.3	1.8	0.7	1.0	12	-72462
18-20 LST	2.1	1.6	2.0	1.9	0.6	0.1	0.0	0.0	0.1	1.1	2.0	1.6	1.1	12	-72462
21-23 LST	3.2	3.6	3.2	0.0	0.0	0.0	0.0	0.0	0.0	0.0	0.0	0.0	0.8	2	-72462
P FREQ LES 300 FT A/D LES 1 MI														0	0
FOR 00-02 LST															
03-05 LST	4.7	3.8	3.7	2.2	1.9	0.7	1.3	1.3	2.5	1.4	4.2	4.9	2.7	12	-72462
06-08 LST	5.7	3.4	3.0	1.9	0.9	0.2	0.7	0.9	1.8	1.7	3.8	5.5	2.5	12	-72462
09-11 LST	2.9	1.2	1.3	0.8	0.2	0.2	0.0	0.0	0.3	0.5	1.3	2.2	0.9	12	-72462
12-14 LST	1.3	1.1	0.8	1.2	0.3	0.1	0.0	0.0	0.2	0.5	0.6	1.1	0.6	12	-72462
15-17 LST	0.4	0.9	0.5	1.1	0.5	0.0	0.0	0.0	0.0	0.5	0.6	0.4	0.4	12	-72462
18-20 LST	0.6	0.2	0.5	0.9	0.2	0.0	0.0	0.0	0.0	0.9	1.2	0.6	0.4	12	-72462
21-23 LST	0.0	0.0	3.2	0.0	0.0	0.0	0.0	0.0	0.0	0.0	0.0	0.0	0.3	2	-72462

SAN LUIS VALLEY, COLORADO

MEAN NUMBER OF DAYS

PARAMETER DESCRIPTION		JAN	FEB	MAR	APR	MAY	JUN	JUL	AUG	SEP	OCT	NOV	DEC	ANN	PGR (YRS)	NO. OBS
CIG = GTR 1000 FT AND VSBY = GTR 3 MI	17 LST	30.7	27.7	30.5	29.5	30.8	30.0	31.0	31.0	30.0	30.7	29.6	30.7	362.2	12	-72462
	23 LST	30.0	27.0	30.0	30.0	31.0	30.0	31.0	31.0	30.0	31.0	30.0	31.0	362.0	2	-72462
	05 LST	28.6	27.0	29.6	28.8	30.2	29.9	30.4	30.2	28.9	30.2	28.2	29.1	351.1	12	-72462
	11 LST	29.8	27.5	30.2	29.2	30.7	30.0	31.0	30.9	29.9	30.7	29.4	30.2	359.5	12	-72462
CIG = GTR 2000 FT AND VSBY = GTR 3 MI W/SFC WND LES 10 KTS	17 LST	22.2	17.1	9.5	6.7	7.7	7.7	13.1	14.1	13.8	19.2	22.7	26.2	100.0	12	-72462
	23 LST	29.0	26.0	25.0	26.0	29.0	24.0	27.0	28.0	28.0	29.0	27.0	29.0	327.0	2	-72462
	05 LST	24.6	23.3	23.6	23.2	26.5	28.4	29.9	29.4	27.3	27.8	24.1	26.0	314.1	12	-72462
	11 LST	24.5	21.4	18.2	14.4	15.9	19.5	28.5	28.6	24.0	24.2	23.9	25.5	268.6	12	-72462
SFC WND = GTR 17 KTS AND NO PRECIP.	17 LST	2.3	3.4	8.8	12.4	11.3	8.6	4.4	2.6	4.2	2.4	1.4	0.8	62.6	12	-72462
	23 LST	1.1	1.0	0.0	1.1	0.0	0.5	0.6	0.0	0.0	0.0	0.0	0.0	4.3	2	-72462
	05 LST	0.6	0.6	1.3	0.9	0.4	0.0	0.0	0.0	0.0	0.2	0.5	0.7	5.2	12	-72462
	11 LST	2.6	3.0	6.1	7.3	5.1	3.9	0.4	0.2	1.7	2.4	2.2	2.5	37.4	12	-72462
SFC WND 4-10 KTS AND TMP 33-89 DEG F AND NO PRECIP.	17 LST	4.2	6.8	8.2	5.4	7.8	8.3	14.0	15.4	12.3	14.8	11.0	4.6	112.8	12	-72462
	23 LST	0.0	1.0	7.5	15.0	19.6	14.5	13.2	10.9	13.5	11.3	3.2	0.0	111.7	2	-72462
	05 LST	0.0	0.2	0.7	3.6	9.8	12.4	10.4	10.7	9.4	3.9	0.8	0.1	62.0	12	-72462
	11 LST	2.7	4.7	10.1	11.8	14.1	15.4	18.4	17.3	14.4	12.3	8.0	3.2	132.4	12	-72462
SKY COVER LES 3/10 AND VSBY = GTR 3 MI	17 LST	12.5	8.5	8.6	5.5	3.6	8.8	1.6	3.7	11.5	14.6	14.6	14.0	107.5	12	-72462
	23 LST	14.0	12.0	7.0	15.0	5.8	11.5	8.0	2.5	16.0	11.0	19.0	23.0	144.8	2	-72462
	05 LST	19.7	17.8	18.2	16.5	14.9	20.5	16.2	16.9	21.1	21.9	19.6	20.0	223.3	12	-72462
	11 LST	13.7	11.5	11.9	11.5	10.3	17.5	16.2	15.8	16.3	17.4	14.8	14.9	173.8	12	-72462
CIG = GTR 2500 FT AND VSBY = GTR 3 MI	17 LST	30.3	27.5	29.8	29.2	30.5	30.0	31.0	31.0	29.8	30.6	29.2	30.6	359.5	12	-72462
	23 LST	29.0	27.0	29.0	29.0	31.0	30.0	31.0	31.0	30.0	31.0	29.0	31.0	358.0	2	-72462
	05 LST	27.6	26.2	29.0	28.3	29.6	29.6	30.2	30.1	28.7	29.7	27.8	28.2	345.0	12	-72462
	11 LST	29.3	26.9	29.6	28.3	30.3	29.9	30.9	30.8	29.6	30.3	28.7	29.6	354.2	12	-72462
CIG = GTR 6000 FT AND VSBY = GTR 3 MI	17 LST	28.4	25.0	25.1	24.2	26.5	29.1	29.5	27.7	28.8	28.3	27.6	29.1	329.3	12	-72462
	23 LST	27.0	23.0	24.0	23.0	29.0	29.0	27.0	28.5	30.0	28.0	23.0	31.0	326.5	2	-72462
	05 LST	27.4	25.7	27.7	26.6	28.3	29.2	29.4	28.9	28.0	28.8	27.0	27.2	334.2	12	-72462
	11 LST	28.4	25.7	26.4	25.1	27.3	28.4	30.6	29.1	28.7	28.6	26.6	28.6	333.5	12	-72462
CIG = GTR 10000 FT AND VSBY = GTR 3 MI	17 LST	27.7	24.1	24.0	20.4	18.8	21.8	19.0	18.6	23.8	26.4	26.6	28.1	279.3	12	-72462
	23 LST	26.0	24.0	24.0	23.0	27.1	26.0	20.5	22.5	28.0	26.0	23.0	30.0	302.1	2	-72462
	05 LST	26.9	24.8	27.2	26.2	27.4	28.7	28.3	27.5	27.3	29.2	26.6	26.8	323.9	12	-72462
	11 LST	27.7	25.3	25.5	23.2	24.6	27.5	29.5	28.2	27.8	27.6	26.3	27.5	320.7	12	-72462

POCATELLO MUNICIPAL, IDAHO

STA NO. 72578 (IN AREA NUMBER 09)

LATITUDE 4254N

LONGITUDE 11235W

ELEVATION(FT) 04468

PARAMETER DESCRIPTION	JAN	FEB	MAR	APR	MAY	JUN	JUL	AUG	SEP	OCT	NOV	DEC	ANN	POR (YRS)	NO. OBS
ABS MAX TMP (F)	57	62	70	84	94	99	104	101	97	86	71	61	104	32	528
MEAN MAX TMP (F)	34	38	45	57	66	77	86	84	74	61	48	35	59	32	-28
MEAN MIN TMP (F)	18	22	29	35	42	50	57	55	46	37	28	19	37	32	-28
ABS MIN TMP (F)	-22	-27	-12	11	24	29	36	28	18	13	-13	-18	-27	32	-328
MEAN NO DYS TMP = OR GTR 90(F)	0.0	0.0	0.0	0.0	0.3	3.4	16.2	12.2	1.9	0.0	0.0	0.0	34.0	12	4383
MEAN NO DYS TMP = OR LES 32(F)	28.6	24.7	25.7	15.5	2.9	0.1	0.0	0.0	1.9	12.2	22.7	28.8	169.1	12	4383
MEAN NO DYS TMP = OR LES 0(F)	4.3	2.2	0.2	0.0	0.0	0.0	0.0	0.0	0.0	0.0	0.8	1.2	8.7	12	4383
MEAN DEW PT TMP (F)	18	22	24	27	35	38	42	40	34	30	24	21	30	12	105080
MEAN REL HUM (PCT)	76	73	65	57	53	46	41	42	46	58	67	75	58	15	-28
MEAN PRESS ALT (FT)	4247	4282	4371	4411	4464	4474	4448	4442	4407	4340	4254	4227	4364	0	-30
MEAN PRECIP (IN)	1.30	1.20	1.40	1.90	1.60	1.10	0.80	0.80	1.00	1.20	0.90	1.10	13.9	32	-28
MEAN SNOW FALL (IN)	10.5	6.5	5.4	2.8	0.2	0.0	0.0	0.0	0.0	1.5	3.3	6.0	36.2	22	-113
MEAN NO DYS PRCP = OR GTR 0.1 IN	3.4	3.2	3.7	3.9	4.1	2.6	2.0	2.0	2.3	2.6	2.1	3.0	34.9	32	-29
MEAN NO DYS SNFL = OR GTR 1.5 IN	2.3	1.1	0.7	0.8	0.0	0.0	0.0	0.0	0.0	0.6	0.8	0.7	7.0	12	4381
MEAN NO DYS W/OCUR VSBY LES 1/2 MI	4.9	2.1	0.8	0.7	0.3	0.0	0.0	0.0	0.2	0.2	1.5	3.6	14.3	12	4382
MEAN NO DYS TSTMS	0.1	0.1	0.2	0.7	3.5	3.9	5.9	6.4	3.0	0.6	0.0	0.2	24.6	12	4383
P FREQ WND SPD = OR GTR 17 KTS	17.2	19.5	19.0	19.5	15.0	14.6	10.0	8.8	9.6	12.6	18.0	17.7	15.1	12	105080
P FREQ WND SPD = OR GTR 28 KTS	1.2	1.4	1.8	1.8	0.9	0.7	0.4	0.2	0.5	0.9	1.7	1.8	1.1	12	105080
P FREQ LES 9000 FT A/D LES 9 MI	99.5	95.1	23.7	14.4	12.9	3.4	0.2	0.6	4.4	10.7	21.2	37.6	17.1	12	105064
P FREQ LES 1500 FT A/D LES 3 MI															
FOR 00-02 LST	17.3	13.8	6.1	3.9	1.9	0.9	0.1	0.0	0.6	3.0	7.8	17.5	6.1	12	13128
03-05 LST	19.5	17.3	10.6	6.2	3.7	0.9	0.0	0.0	0.8	5.2	8.7	20.5	7.8	12	13137
06-08 LST	22.2	20.6	10.5	8.6	6.9	1.4	0.0	0.2	1.2	5.8	10.6	23.5	9.3	12	13139
09-11 LST	20.9	18.2	8.0	6.4	4.0	1.0	0.1	0.4	1.4	4.3	8.1	20.6	7.8	12	13132
12-14 LST	14.9	10.7	4.8	3.8	1.2	0.3	0.1	0.2	0.6	3.1	3.3	14.4	5.0	12	13137
15-17 LST	13.4	7.8	4.0	2.8	0.4	0.3	0.0	0.1	0.4	1.6	3.3	10.8	3.7	12	13138
18-20 LST	11.8	7.8	4.7	2.1	1.3	0.1	0.2	0.0	0.3	1.2	3.6	10.6	3.6	12	13137
21-23 LST	13.3	10.1	6.2	3.5	1.7	0.2	0.0	0.0	0.5	1.6	4.3	13.0	4.7	12	13116
P FREQ LES 300 FT A/D LES 1 MI															
FOR 00-02 LST	4.1	2.9	0.4	0.3	0.4	0.0	0.0	0.0	0.1	0.4	1.5	4.1	1.2	12	13128
03-05 LST	5.1	4.0	1.5	1.2	0.1	0.0	0.0	0.0	0.1	0.3	2.0	4.8	1.6	12	13137
06-08 LST	6.0	4.1	0.9	1.5	0.2	0.0	0.0	0.0	0.4	0.8	2.3	5.1	1.8	12	13139
09-11 LST	4.9	2.5	0.9	0.7	0.0	0.0	0.0	0.0	0.1	0.4	0.8	4.8	1.3	12	13132
12-14 LST	3.0	1.0	0.6	0.7	0.0	0.0	0.0	0.0	0.0	0.4	0.5	1.9	0.7	12	13137
15-17 LST	2.7	1.2	1.0	0.3	0.0	0.0	0.0	0.0	0.0	0.2	0.3	2.6	0.7	12	13138
18-20 LST	3.0	1.6	0.7	0.6	0.2	0.0	0.0	0.0	0.0	0.1	0.6	1.4	0.7	12	13137
21-23 LST	3.6	2.0	0.1	0.1	0.2	0.0	0.0	0.0	0.0	0.1	1.3	3.5	0.9	12	13116

POCATELLO MUNICIPAL, IDAHO

MEAN NUMBER OF DAYS

PARAMETER DESCRIPTION		JAN	FEB	MAR	APR	MAY	JUN	JUL	AUG	SEP	OCT	NOV	DEC	ANN	PDR (YRS)	NO. OBS
CIG = GTR 1000 FT AND VSBY = GTR 3 MI	16 LST	27.9	26.6	30.4	29.6	31.0	29.9	31.0	31.0	30.0	30.9	29.6	29.1	357.0	12	4382
	22 LST	28.1	26.4	29.8	29.6	30.8	30.0	31.0	31.0	29.9	30.8	28.9	28.2	354.5	12	4382
	04 LST	27.1	24.8	29.2	28.8	30.8	30.0	31.0	31.0	30.0	30.2	28.1	27.3	348.3	12	4382
CIG = GTR 2000 FT AND VSBY = GTR 3 MI W/SFC WND LES 10 KTS	10 LST	26.3	25.1	29.7	28.8	30.6	30.0	31.0	31.0	29.8	30.7	28.7	26.6	348.3	12	4382
	16 LST	13.1	10.4	9.8	8.9	9.9	8.0	10.9	10.9	13.7	14.6	14.2	14.8	139.2	12	4382
	22 LST	14.4	13.8	15.3	15.2	16.6	18.7	21.0	20.5	18.8	18.9	16.3	14.5	204.0	12	4382
SFC WND = GTR 17 KTS AND NO PRECIP.	04 LST	14.0	13.2	17.6	18.2	22.3	22.8	25.4	26.0	23.6	21.7	17.6	15.5	237.9	12	4382
	10 LST	13.6	4.7	12.0	11.7	14.9	15.3	17.9	19.7	17.8	17.5	15.8	14.9	190.8	12	4382
	16 LST	6.4	7.0	8.3	10.1	9.1	8.7	6.7	5.6	6.2	5.4	7.1	6.0	86.6	12	4298
SFC WND 4-10 KTS AND TMP 33-89 DEG F AND NO PRECIP.	22 LST	4.3	3.9	3.8	2.8	1.8	1.6	0.7	1.1	1.3	2.9	3.7	4.8	32.7	12	4263
	04 LST	3.9	3.5	3.8	2.9	1.6	1.2	1.0	0.7	1.3	2.6	4.0	4.5	31.0	12	4242
	10 LST	6.1	7.2	8.4	9.4	6.3	5.4	3.8	3.6	3.9	5.9	6.5	5.9	72.4	12	4244
SKY COVER LES 3/10 AND VSBY = GTR 3 MI	16 LST	5.8	6.3	10.2	10.2	10.3	8.6	7.0	10.0	13.1	14.5	10.1	6.4	112.5	12	4298
	22 LST	2.5	3.7	7.5	13.7	17.1	16.9	20.2	19.9	18.2	16.0	6.1	2.1	143.9	12	4263
	04 LST	1.6	2.9	5.1	9.3	17.0	16.4	16.0	18.2	16.1	11.4	4.9	1.1	120.0	12	4242
CIG = GTR 2500 FT AND VSBY = GTR 3 MI	10 LST	2.0	2.9	7.3	10.1	14.1	13.8	16.7	17.3	15.2	14.1	5.9	2.1	121.5	12	4244
	16 LST	4.6	4.3	5.4	7.4	7.5	11.9	15.4	14.3	16.0	12.7	8.5	5.3	113.3	12	4382
	22 LST	6.0	6.8	9.5	11.3	12.0	15.7	19.1	19.5	18.7	17.7	11.5	8.2	156.0	12	4382
CIG = GTR 6000 FT AND VSBY = GTR 3 MI	04 LST	6.0	6.6	9.6	12.2	12.4	15.8	20.6	19.9	19.3	18.4	11.8	7.3	159.9	12	4382
	10 LST	3.6	4.5	6.8	8.6	10.1	13.9	19.7	18.9	16.7	13.4	8.4	4.5	131.1	12	4382
	16 LST	24.3	23.9	28.0	28.7	30.5	29.7	31.0	31.0	29.6	29.7	28.1	24.6	339.1	12	4582
CIG = GTR 10000 FT AND VSBY = GTR 3 MI	22 LST	23.3	22.5	27.6	27.8	29.6	29.8	31.0	31.0	29.8	29.8	26.9	24.3	333.4	12	4382
	04 LST	21.6	21.2	26.3	27.4	28.8	29.3	31.0	31.0	29.3	28.6	26.4	21.9	322.8	12	4382
	10 LST	22.5	20.6	26.2	26.2	27.7	28.9	31.0	30.8	29.2	28.0	25.8	21.3	318.2	12	4382
CIG = GTR 10000 FT AND VSBY = GTR 3 MI	16 LST	19.7	18.5	21.0	24.9	26.9	28.0	30.9	31.0	28.2	27.7	24.3	20.3	301.4	12	4382
	22 LST	18.2	18.5	24.4	26.2	27.7	29.2	30.8	30.9	28.9	28.1	23.5	19.7	306.1	12	4382
	04 LST	16.1	16.7	22.1	25.0	26.0	28.2	31.0	30.9	28.5	27.2	23.2	17.7	292.6	12	4382
CIG = GTR 10000 FT AND VSBY = GTR 3 MI	10 LST	17.3	16.9	22.1	23.9	24.1	26.7	31.0	30.7	28.0	26.1	22.2	17.7	286.7	12	4382
	16 LST	16.0	15.8	16.1	20.8	22.7	24.4	29.3	28.5	26.4	25.2	21.5	17.1	263.8	12	4382
	22 LST	15.2	16.1	19.9	23.6	25.1	27.8	30.3	29.5	27.7	26.2	21.1	17.1	279.6	12	4382
CIG = GTR 10000 FT AND VSBY = GTR 3 MI	04 LST	13.0	13.2	18.2	22.5	23.3	26.2	30.6	30.4	27.4	24.9	19.8	15.6	265.1	12	4382
	10 LST	14.1	14.9	18.9	21.8	22.3	25.0	30.4	29.5	25.7	24.5	20.3	14.8	262.2	12	4382

SALMON, IDAHO

STA NO. 72686 (IN AREA NUMBER 09)

LATITUDE 4507N

LONGITUDE 11353W

ELEVATION(FT) 04045

PARAMETER DESCRIPTION	JAN	FEB	MAR	APR	MAY	JUN	JUL	AUG	SEP	OCT	NOV	DEC	ANN	PDR (YRS)	NO. OBS
ABS MAX TMP (F)	62	68	75	89	96	100	106	103	99	87	78	62	106	52	-113
MEAN MAX TMP (F)	30	37	47	62	71	78	89	87	76	63	44	32	60	52	-113
MEAN MIN TMP (F)	6	12	22	29	37	43	47	44	37	28	19	11	28	53	-113
ABS MIN TMP (F)	-37	-35	-25	2	16	25	26	22	13	-1	-18	-32	-37	53	-113
MEAN NO DYS TMP = OR GTR 90(F)	0.0	0.0	0.0	0.0	1.0	3.0	16.0	13.0	2.0	0.0	0.0	0.0	35.0	10	-113
MEAN NO DYS TMP = OR LES 32(F)	31.0	28.0	30.0	20.0	7.0	1.0	0.3	1.0	8.0	24.0	28.0	31.0	209.3	9	-113
MEAN NO DYS TMP = OR LES 0(F)				0.0	0.0	0.0	0.0	0.0	0.0	0.0				53	-29
MEAN DEW PT TMP (F)	11	16	19	26	34	40	43	41	36	29	20	16	28	0	-50
MEAN REL HUM (PCT)	76	73	58	51	51	51	45	46	51	57	66	81	59	35	-29
MEAN PRESS ALT (FT)	3857	3875	3951	3980	4024	4036	4019	4017	3981	3933	3870	3848	3949	0	-50
MEAN PRECIP (IN)	0.64	0.47	0.52	0.64	1.21	1.35	0.78	0.63	0.78	0.62	0.66	0.65	8.9	52	-113
MEAN SNOW FALL (IN)														0	0
MEAN NO DYS PRCP = OR GTR 0.1 IN	2.0	1.6	1.5	1.8	3.3	3.1	2.0	1.7	2.0	1.8	1.8	2.0	24.6	52	-29
MEAN NO DYS SNFL = OR GTR 1.5 IN														0	0
MEAN NO DYS W/DCUR VSBY LES 1/2 MI														0	0
MEAN NO DYS TSTMS														0	0
P FREQ WND SPD = OR GTR 17 KTS														0	0
P FREQ WND SPD = OR GTR 28 KTS														0	0
P FREQ LES 5000 FT A/D LES 5 MI														0	0
P FREQ LES 1500 FT A/D LES 3 MI														0	0
FOR 00-02 LST														0	0
03-05 LST														0	0
06-08 LST														0	0
09-11 LST														0	0
12-14 LST														0	0
15-17 LST														0	0
18-20 LST														0	0
21-23 LST														0	0
P FREQ LES 300 FT A/D LES 1 MI														0	0
FOR 00-02 LST														0	0
03-05 LST														0	0
06-08 LST														0	0
09-11 LST														0	0
12-14 LST														0	0
15-17 LST														0	0
18-20 LST														0	0
21-23 LST														0	0

SALMON, IDAHO

MEAN NUMBER OF DAYS

PARAMETER DESCRIPTION	JAN	FEB	MAR	APR	MAY	JUN	JUL	AUG	SEP	OCT	NOV	DEC	ANN	POR (YRS)	NO. OBS
CIG = GTR 1000 FT AND VSBY = GTR 3 MI	16 LST													0	0
	22 LST													0	0
	04 LST													0	0
	10 LST													0	0
CIG =GTR 2000 FT AND VSBY =GTR 3 MI W/SFC WND LES 10 KTS	16 LST													0	0
	22 LST													0	0
	04 LST													0	0
	10 LST													0	0
SFC WND = GTR 17 KTS AND NO PRECIP.	16 LST													0	0
	22 LST													0	0
	04 LST													0	0
	10 LST													0	0
SFC WND 4-10 KTS AND THP 33-89 DEG F AND NO PRECIP.	16 LST													0	0
	22 LST													0	0
	04 LST													0	0
	10 LST													0	0
SKY COVER LES 3/10 AND VSBY = GTR 3 MI	16 LST													0	0
	22 LST													0	0
	04 LST													0	0
	10 LST													0	0
CIG = GTR 2500 FT AND VSBY = GTR 3 MI	16 LST													0	0
	22 LST													0	0
	04 LST													0	0
	10 LST													0	0
CIG = GTR 6000 FT AND VSBY = GTR 3 MI	16 LST													0	0
	22 LST													0	0
	04 LST													0	0
	10 LST													0	0
CIG = GTR 10000 FT AND VSBY = GTR 3 MI	16 LST													0	0
	22 LST													0	0
	04 LST													0	0
	10 LST													0	0

DATA NOT AVAILABLE

MALAD CITY, IDAHO

STA NO. 73616 (IN AREA NUMBER 09)

LATITUDE 4210N

LONGITUDE 11219W

ELEVATION(FT) 6440

PARAMETER DESCRIPTION	JAN	FEB	MAR	APR	MAY	JUN	JUL	AUG	SEP	OCT	NOV	DEC	ANN	PDR (YRS)	NO. OBS
ABS MAX TMP (F)	54	90	72	81	93	100	102	100	98	84	68	55	102	14	5114
MEAN MAX TMP (F)	32	37	46	60	70	80	90	88	79	65	47	35	61	14	5114
MEAN MIN TMP (F)	9	13	22	30	38	43	50	49	40	30	21	15	30	14	5114
ABS MIN TMP (F)	-33	-26	-11	14	18	24	35	32	22	13	-28	-18	-33	14	5114
MEAN NO DYS TMP = OR GTR 90(F)	0.0	0.1	0.0	0.0	0.1	4.3	17.3	13.1	3.1	0.0	0.0	0.0	38.0	14	5114
MEAN NO DYS TMP = OR LES 32(F)	30.8	27.5	28.7	19.0	6.5	1.1	0.0	0.1	5.0	20.6	27.3	29.9	196.5	14	5114
MEAN NO DYS TMP = OR LES 0(F)	9.0	5.2	0.8	0.0	0.0	0.0	0.0	0.0	0.0	0.0	0.4	3.1	18.5	14	5114
MEAN DEW PT TMP (F)	14	18	24	30	38	43	48	45	40	33	26	19	32	7	60662
MEAN REL HUM (PCT)	79	77	72	59	61	57	50	48	53	63	73	81	64	7	60854
MEAN PRESS ALT (FT)														0	0
MEAN PRECIP (IN)	1.22	1.00	0.96	0.68	1.29	0.77	0.77	0.81	0.63	0.62	0.92	1.21	11.1	12	4376
MEAN SNOW FALL (IN)	11.2	7.2	4.7	0.9	0.0	0.0	0.0	0.0	0.0	0.2	2.5	8.5	35.2	12	4374
MEAN NO DYS WPCP = OR GTR 0.1 IN	4.3	3.4	3.9	2.9	3.5	2.3	1.6	2.1	1.8	2.2	3.0	3.4	34.4	12	4376
MEAN NO DYS SNFL = OR GTR 1.5 IN	2.7	1.8	1.1	0.1	0.0	0.0	0.0	0.0	0.0	0.0	0.7	1.8	8.2	12	4374
MEAN NO DYS W/OCUR VSBY LES 1/2 MI	3.7	2.0	1.1	0.1	0.3	0.1	0.1	0.0	0.3	0.3	0.7	3.1	11.8	7	2535
MEAN NO DYS TSTMS	0.0	0.1	0.2	0.6	4.1	4.3	7.3	6.9	2.7	0.6	0.0	0.0	26.8	14	5114
P FREQ WND SPD = OR GTR 17 KTS	1.2	0.7	3.2	4.7	3.2	2.8	1.7	3.2	1.4	1.0	0.8	0.9	2.1	7	60818
P FREQ WND SPD = OR GTR 28 KTS	0.0	0.0	0.1	0.2	0.1	0.1	0.0	0.1	0.0	0.1	0.1	0.0	0.1	7	60818
P FREQ LES 3000 FT A/D LES 5 MI	31.8	26.5	24.9	11.2	9.7	5.7	0.2	0.7	1.8	8.1	17.8	39.2	14.8	7	60767
P FREQ LES 1500 FT A/D LES 3 MI															
FOR 00-02 LST	10.8	11.5	6.0	1.0	0.7	0.0	0.0	0.0	0.2	2.3	2.7	15.2	4.2	7	7585
03-05 LST	12.1	12.4	5.8	1.7	0.5	0.0	0.2	0.0	0.2	2.3	3.5	16.4	4.7	7	7589
06-08 LST	12.1	12.5	9.4	1.9	1.0	0.0	0.3	0.2	0.3	2.5	3.0	18.4	5.1	7	7599
09-11 LST	11.7	8.6	6.1	3.2	1.0	0.6	0.0	0.0	0.0	1.7	2.9	17.1	4.4	7	7603
12-14 LST	10.4	5.4	2.9	2.5	0.0	0.5	0.0	0.0	0.0	0.6	2.9	17.0	3.5	7	7603
15-17 LST	8.8	5.6	3.7	1.4	0.2	0.3	0.0	0.0	0.0	0.3	1.9	17.6	3.3	7	7601
18-20 LST	7.7	7.3	4.6	0.8	0.2	0.0	0.2	0.0	0.2	0.6	1.4	15.3	3.2	7	7598
21-23 LST	10.5	8.8	4.6	1.1	0.7	0.0	0.0	0.0	0.3	0.2	1.8	14.0	3.5	7	7589
P FREQ LES 300 FT A/D LES 1 MI															
FOR 00-02 LST	3.4	4.4	0.5	0.0	0.0	0.0	0.0	0.0	0.2	0.0	1.0	2.8	1.0	7	7585
03-05 LST	4.8	4.6	1.8	0.0	0.5	0.0	0.2	0.0	0.2	0.5	0.8	3.7	1.4	7	7589
06-08 LST	5.7	4.9	2.5	0.3	0.3	0.0	0.3	0.2	0.3	0.3	1.4	5.1	1.8	7	7599
09-11 LST	3.5	1.3	1.7	0.2	0.0	0.2	0.0	0.0	0.0	0.2	1.1	3.5	1.0	7	7603
12-14 LST	2.6	1.5	0.3	0.3	0.0	0.0	0.0	0.0	0.0	0.0	0.8	3.5	0.8	7	7603
15-17 LST	2.0	2.2	0.3	0.0	0.0	0.0	0.0	0.0	0.0	0.0	0.6	4.3	0.8	7	7601
18-20 LST	2.6	2.2	0.8	0.0	0.0	0.0	0.0	0.0	0.2	0.0	0.2	4.5	0.9	7	7598
21-23 LST	3.4	2.7	0.8	0.0	0.0	0.0	0.0	0.0	0.0	0.0	0.6	3.4	0.9	7	7589

MALAD CITY, IDAHO

MEAN NUMBER OF DAYS

PARAMETER DESCRIPTION		JAN	FEB	MAR	APR	MAY	JUN	JUL	AVG	SEP	OCT	NOV	DEC	ANN	POR (YRS)	NO. OBS
CIG = GTR 1000 FT AND VSBY = GTR 3 MI	17 LST	28.4	26.7	30.1	29.9	31.0	30.0	31.0	31.0	30.0	30.8	29.4	26.1	334.4	7	2535
	23 LST	27.0	25.7	29.9	29.7	30.8	30.0	31.0	31.0	30.0	30.8	29.7	26.5	352.1	7	2535
	05 LST	27.4	25.1	29.3	29.4	30.8	30.0	30.8	31.0	29.9	30.6	29.1	26.7	350.1	7	2535
	11 LST	28.3	26.9	30.0	29.4	31.0	29.9	31.0	31.0	30.0	30.7	29.4	26.3	353.9	7	2535
CIG = GTR 2000 FT AND VSBY = GTR 3 MI W/SFC WND LES 10 KTS	17 LST	25.9	23.9	21.3	16.3	21.5	21.8	18.4	16.7	22.6	29.0	26.7	22.4	266.5	7	2535
	23 LST	25.3	23.7	26.8	26.3	28.5	26.9	28.0	29.0	28.7	29.5	27.7	24.8	325.2	7	2535
	05 LST	23.8	22.2	25.4	26.6	29.2	29.0	30.4	30.1	29.1	28.8	28.0	24.1	326.7	7	2535
	11 LST	25.9	22.5	22.1	19.8	22.1	24.1	27.6	24.4	26.6	26.7	26.1	23.4	291.3	7	2535
SFC WND = GTR 17 KTS AND NO PRECIP.	17 LST	0.4	0.1	1.8	3.6	1.7	1.7	1.4	2.1	1.0	0.4	0.1	0.0	14.3	7	2467
	23 LST	0.3	0.1	0.0	0.3	0.3	0.8	0.1	0.3	0.0	0.1	0.1	0.2	2.6	7	2460
	05 LST	0.3	0.0	0.6	0.3	0.2	0.0	0.0	0.0	0.0	0.3	0.0	0.0	1.9	7	2481
	11 LST	0.3	0.6	1.8	2.2	2.1	1.3	0.3	1.3	0.7	0.4	0.6	0.3	11.9	7	2472
SFC WND 4-10 KTS AND TMP 33-89 DEG F AND NO PRECIP.	17 LST	2.3	5.2	12.3	15.7	19.1	17.4	14.6	15.7	17.5	16.8	7.1	2.4	146.1	7	2467
	23 LST	1.4	1.3	7.0	12.6	17.2	18.1	22.3	20.8	18.7	14.0	3.2	1.4	138.0	7	2467
	05 LST	0.9	1.5	2.9	6.2	12.8	14.9	15.6	15.3	11.7	7.0	1.7	1.4	91.9	7	2460
	11 LST	2.3	3.5	9.2	14.5	17.0	15.1	13.4	14.0	17.3	10.3	6.5	4.3	129.4	7	2481
SKY COVER LES 3/10 AND VSBY = GTR 3 MI	17 LST	5.4	6.6	5.4	7.7	6.6	12.8	16.4	14.0	16.7	14.1	10.1	5.1	120.9	7	2535
	23 LST	9.1	11.9	11.3	15.8	16.9	19.3	23.1	22.7	21.4	20.3	15.4	7.3	194.5	7	2535
	05 LST	8.3	10.2	10.9	12.8	11.5	15.8	19.3	19.1	20.3	19.8	13.7	8.6	170.3	7	2535
	11 LST	5.7	5.9	6.1	9.0	8.1	13.3	19.6	18.3	19.1	14.6	8.4	4.6	132.7	7	2535
CIG = GTR 2500 FT AND VSBY = GTR 3 MI	17 LST	27.4	25.6	28.6	29.4	30.8	29.9	31.0	30.8	30.0	30.7	28.7	23.3	346.2	7	2535
	23 LST	26.0	23.6	28.1	29.4	30.3	29.7	31.0	30.8	30.0	30.3	28.0	25.0	342.2	7	2535
	05 LST	24.3	22.9	26.8	28.4	30.2	29.9	30.8	31.0	29.7	29.5	28.4	24.1	336.0	7	2535
	11 LST	27.3	24.6	28.6	28.3	29.9	29.9	31.0	31.0	30.0	30.3	28.4	24.4	343.7	7	2535
CIG = GTR 6000 FT AND VSBY = GTR 3 MI	17 LST	21.3	20.9	21.9	25.1	26.1	27.3	30.7	30.6	28.7	28.0	23.9	18.9	303.4	7	2535
	23 LST	19.8	19.9	23.3	26.7	28.1	28.3	30.8	30.7	28.8	28.8	24.0	18.9	308.1	7	2535
	05 LST	18.0	18.2	21.3	25.6	26.7	27.4	30.8	30.7	29.6	28.6	22.8	18.1	297.8	7	2535
	11 LST	18.8	19.9	21.4	24.3	25.5	26.3	30.7	30.3	28.7	26.6	23.6	17.1	293.2	7	2535
CIG = GTR 10000 FT AND VSBY = GTR 3 MI	17 LST	16.7	17.9	18.0	21.4	21.6	23.6	25.5	27.7	26.4	25.4	21.3	14.6	260.1	7	2535
	23 LST	17.1	18.1	20.1	23.6	25.0	26.0	28.7	29.4	27.1	26.8	21.8	15.9	279.6	7	2535
	05 LST	14.4	15.5	17.7	21.8	23.4	24.7	28.6	29.4	27.8	25.7	20.7	14.0	263.7	7	2535
	11 LST	14.4	17.4	18.0	20.3	21.8	23.4	28.4	27.6	26.9	25.3	21.1	12.8	257.6	7	2535

IDAHO FALLS/FANNING FIELD, IDAHO

STA NO. 73713 (IN AREA NUMBER 09)

LATITUDE 4331N

LONGITUDE 11203W

ELEVATION(FT) 04739

PARAMETER DESCRIPTION	JAN	FEB	MAR	APR	MAY	JUN	JUL	AUG	SEP	OCT	NOV	DEC	ANN	PDR (YRS)	NO. OBS
ABS MAX TMP (F)	53	59	72	85	91	97	104	100	97	83	72	62	104	29	-613
MEAN MAX TMP (F)	28	34	44	59	68	75	86	84	74	62	44	34	58	29	-113
MEAN MIN TMP (F)	10	14	23	32	40	46	52	50	41	33	22	16	32	29	-113
ABS MIN TMP (F)	-35	-37	-16	1	23	27	37	32	24	13	-15	-20	-37	29	-613
MEAN NO DYS TMP = OR GTR 90(F)	0.0	0.0	0.0	0.0	0.0	2.3	10.0	6.4	1.2	0.0	0.0	0.0	19.9	14	5113
MEAN NO DYS TMP = OR LES 32(F)	30.1	26.9	28.6	18.0	5.4	0.4	0.0	0.1	2.4	16.3	26.7	30.7	185.6	14	5113
MEAN NO DYS TMP = OR LES 0(F)	7.6	3.9	0.8	0.0	0.0	0.0	0.0	0.0	0.0	0.0	1.0	3.1	16.4	14	5113
MEAN DEW PT TMP (F)	15	20	23	27	34	40	45	44	37	31	25	18	30	7	61138
MEAN REL HUM (PCT)	84	80	75	55	54	55	49	50	52	63	75	87	65	7	61129
MEAN PRESS ALT (FT)	4539	4572	4663	4705	4757	4767	4738	4732	4695	4630	4545	4520	4655	0	-50
MEAN PR"ICIP (IN)	0.89	0.71	0.66	0.67	0.97	1.13	0.46	0.50	0.63	0.63	0.63	0.80	8.7	30	-113
MEAN SNOW FALL (IN)	10.4	7.0	4.0	2.1	0.5	0.0	0.0	0.0	0.0	0.5	2.9	7.1	34.5	27	-113
MEAN NO DYS PRCP = OR GTR 0.1 IN	2.5	2.1	1.9	1.9	2.7	2.7	1.3	1.4	1.8	1.8	1.8	2.3	24.2	30	-29
MEAN NO DYS SNFL = OR GTR 1.5 IN	1.6	1.3	1.0	0.3	0.2	0.0	0.0	0.0	0.0	0.2	0.5	1.1	6.2	12	4379
MEAN NO DYS W/DCUR VSBY LES 1/2 MI	4.4	2.8	2.0	0.4	0.1	0.0	0.0	0.1	0.6	0.3	1.7	5.4	17.8	7	2355
MEAN NO DYS TSTM	0.0	0.1	0.4	0.4	3.3	4.0	4.6	5.8	2.3	0.4	0.0	0.1	21.4	14	5113
P FREQ WND SPD = OR GTR 17 KTS	22.1	19.8	18.2	17.7	14.9	13.8	7.1	3.7	6.2	9.1	12.5	14.3	13.3	7	61131
P FREQ WND SPD = OR GTR 28 KTS	2.9	2.7	1.5	2.4	1.4	1.0	0.1	0.2	0.5	0.4	1.0	1.2	1.3	7	61131
P FREQ LES 3000 FT A/O LES 5 MI	40.9	32.5	27.7	14.0	12.9	8.8	0.3	0.7	2.8	10.4	22.9	48.3	18.5	7	61130
P FREQ LES 1500 FT A/O LES 3 MI															
FOR 00-02 LST	21.7	19.8	9.7	5.3	1.5	2.4	0.2	0.0	1.3	3.9	10.6	26.4	8.6	7	7650
03-05 LST	23.8	18.1	16.4	5.6	4.8	3.5	0.0	0.0	1.6	5.7	12.4	29.1	10.1	7	7629
06-08 LST	28.9	19.9	18.2	8.0	6.3	4.9	0.0	0.5	2.2	7.9	14.3	33.9	12.1	7	7640
09-11 LST	23.8	19.8	15.7	8.9	5.9	4.9	0.0	0.9	1.1	7.5	13.2	33.0	11.2	7	7651
12-14 LST	20.5	15.4	13.4	5.4	3.2	2.5	0.0	0.0	0.3	2.6	6.4	31.3	8.4	7	7645
15-17 LST	16.5	11.6	10.7	2.6	2.0	1.1	0.0	0.0	0.2	2.0	6.7	24.2	6.5	7	7646
18-20 LST	15.4	8.6	8.5	1.1	0.6	0.8	0.2	0.0	0.3	2.2	7.1	22.1	5.6	7	7649
21-23 LST	20.3	13.9	8.8	1.4	1.7	0.8	0.0	0.0	0.6	3.4	7.9	25.2	7.0	7	7637
P FREQ LES 300 FT A/O LES 1 MI															
FOR 00-02 LST	3.4	5.3	1.1	0.5	0.0	0.0	0.0	0.0	0.3	0.6	1.0	5.7	1.5	7	7650
03-05 LST	5.8	2.9	2.3	0.3	0.6	0.3	0.0	0.0	0.6	0.3	2.4	6.5	1.8	7	7629
06-08 LST	7.4	3.4	2.6	1.0	0.3	0.0	0.0	0.2	1.0	1.4	2.9	6.8	2.3	7	7640
09-11 LST	6.2	2.9	1.1	0.2	0.2	0.0	0.0	0.0	0.0	0.6	0.6	7.0	1.6	7	7651
12-14 LST	3.9	2.0	1.2	0.2	0.0	0.2	0.0	0.0	0.0	0.3	4.5	1.0		7	7645
15-17 LST	2.0	1.7	1.5	0.0	0.0	0.0	0.0	0.0	0.0	0.0	1.0	4.9	0.9	7	7646
18-20 LST	2.2	1.7	2.3	0.0	0.0	0.0	0.0	0.0	0.0	0.0	0.8	2.9	0.8	7	7649
21-23 LST	5.3	4.1	1.5	0.0	0.3	0.0	0.0	0.0	0.2	0.3	0.6	5.3	1.5	7	7637

IDAHO FALLS/FANNING FIELD, IDAHO

MEAN NUMBER OF DAYS

PARAMETER DESCRIPTION		JAN	FEB	MAR	APR	MAY	JUN	JUL	AUG	SEP	OCT	NOV	DEC	ANN	POR (YRS)	NO. OBS
CIG = GTR 1000 FT AND VSBY = GTR 3 MI	17 LST	27.4	26.6	29.3	29.6	31.0	29.9	31.0	31.0	30.0	30.8	29.0	25.4	331.0	7	2556
	23 LST	26.1	24.0	28.8	29.7	30.7	30.0	31.0	31.0	29.9	30.0	28.7	25.1	345.0	7	2556
	05 LST	24.8	24.0	27.0	28.8	29.7	29.1	31.0	31.0	29.4	30.0	27.3	23.7	335.8	7	2555
	11 LST	27.0	24.7	27.4	28.7	30.1	29.0	31.0	31.0	29.7	30.0	28.0	24.5	341.1	7	2556
CIG = GTR 2000 FT AND VSBY = GTR 3 MI W/SFC WND LES 10 KTS	17 LST	14.0	11.9	12.0	9.8	10.6	10.3	14.3	15.7	18.0	18.1	16.7	13.5	184.9	7	2556
	23 LST	12.7	12.3	14.8	16.7	17.1	19.3	21.1	22.7	20.7	19.7	18.1	13.5	208.7	7	2556
	05 LST	11.4	13.4	15.1	16.0	20.7	19.1	25.5	24.6	21.4	19.7	16.6	13.1	216.6	7	2555
	11 LST	12.4	11.7	12.8	12.0	14.4	14.4	19.1	19.6	19.7	17.7	16.4	13.5	183.7	7	2556
SFC WND = GTR 17 KTS AND NO PRECIP.	17 LST	7.5	6.5	7.0	9.8	7.7	6.7	4.0	3.0	2.4	2.3	2.8	4.4	64.1	7	2494
	23 LST	5.6	4.1	3.7	3.0	2.9	1.9	0.6	0.1	0.8	1.5	1.7	3.9	29.3	7	2452
	05 LST	6.0	4.2	3.4	2.9	1.3	1.3	0.4	0.1	0.8	1.3	3.0	4.0	28.7	7	2449
	11 LST	6.7	6.6	7.8	7.5	5.4	5.7	3.7	1.6	2.7	4.6	6.0	5.0	63.3	7	2485
SFC WND 4-10 KTS AND TMP 33-89 DEG F AND NO PRECIP.	17 LST	2.7	5.3	8.0	10.8	10.1	10.2	13.4	17.1	16.3	16.9	10.4	2.0	123.2	7	2494
	23 LST	1.3	1.6	3.3	9.7	12.8	15.0	16.0	17.6	15.1	13.1	3.8	0.8	110.1	7	2452
	05 LST	1.4	0.6	2.3	6.0	14.6	15.5	17.5	19.3	17.9	11.2	2.6	0.3	109.2	7	2449
	11 LST	1.6	2.5	6.8	10.1	11.4	10.3	14.8	18.1	13.3	12.0	8.3	0.8	110.0	7	2485
SKY COVER LES 3/10 AND VSBY = GTR 3 MI	17 LST	4.4	5.5	4.7	5.6	5.8	8.1	14.6	11.6	14.3	11.1	7.1	3.7	96.5	7	2556
	23 LST	6.4	8.9	9.1	14.0	14.8	16.3	23.1	20.8	20.0	18.7	11.6	6.9	170.6	7	2556
	05 LST	6.7	7.5	9.2	10.0	8.1	13.7	18.1	17.4	18.4	17.7	12.6	5.0	144.4	7	2555
	11 LST	4.7	4.9	5.1	7.7	8.7	11.0	19.6	16.6	17.9	11.8	6.1	3.0	117.1	7	2555
CIG = GTR 2500 FT AND VSBY = GTR 3 MI	17 LST	24.1	23.7	27.3	28.6	30.0	29.0	31.0	30.8	29.9	30.0	26.4	20.8	331.6	7	2556
	23 LST	21.9	22.2	26.3	29.0	29.5	29.3	31.0	31.0	29.7	29.1	26.3	19.9	325.2	7	2556
	05 LST	21.0	20.1	23.8	27.4	29.0	28.0	31.0	31.0	29.1	28.8	25.4	19.8	314.4	7	2555
	11 LST	22.8	21.6	24.8	26.3	28.7	28.1	31.0	30.7	29.6	27.8	25.3	18.9	315.6	7	2556
CIG = GTR 4000 FT AND VSBY = GTR 3 MI	17 LST	19.3	19.7	22.7	24.4	25.9	26.1	30.8	30.7	28.6	27.4	22.7	17.2	295.5	7	2556
	23 LST	18.3	18.6	23.0	26.0	27.6	28.0	31.0	30.8	29.4	28.0	23.9	15.5	300.1	7	2556
	05 LST	15.6	16.2	19.8	24.8	26.1	27.0	31.0	30.8	29.0	26.8	21.7	14.5	283.3	7	2555
	11 LST	17.1	19.1	20.8	23.3	23.8	25.1	30.8	30.6	29.0	26.4	22.3	14.9	283.2	7	2556
CIG = GTR 10000 FT AND VSBY = GTR 3 MI	17 LST	15.1	17.8	18.8	21.0	21.5	22.4	27.0	25.7	25.6	25.5	21.0	14.5	255.9	7	2556
	23 LST	14.1	17.5	18.6	23.1	24.3	25.8	30.0	29.9	26.4	25.7	21.1	14.0	270.5	7	2556
	05 LST	12.6	14.0	17.4	21.8	23.4	24.0	29.1	29.3	26.0	25.7	19.1	12.8	255.2	7	2555
	11 LST	14.6	16.4	18.0	22.0	22.6	23.4	29.0	29.1	28.0	24.6	20.4	12.5	260.6	7	2556

DUBOIS MUNICIPAL, IDAHO

STA NO. 75047 (IN AREA NUMBER 09)

LATITUDE 44.10N

LONGITUDE 112.13W

ELEVATION(FT) 05123

PARAMETER DESCRIPTION	JAN	FEB	MAR	APR	MAY	JUN	JUL	AUG	SEP	OCT	NOV	DEC	ANN	PDR (YRS)	NO. OBS
ABS MAX TMP (F)	49	56	65	82	90	96	101	99	95	83	67	55	101	21	-613
MEAN MAX TMP (F)	27	32	40	56	66	74	86	84	74	60	41	32	56	21	-113
MEAN MIN TMP (F)	7	11	19	30	38	44	52	51	42	32	20	13	30	21	-113
ABS MIN TMP (F)	-23	-23	-19	9	20	27	34	30	21	11	-14	-20	-23	21	-613
MEAN NO DYS TMP = DR GTR 90(F)	0.0	0.0	0.0	0.0	0.1	1.4	9.8	6.4	0.9	0.0	0.0	0.0	18.6	14	5111
MEAN NO DYS TMP = DR LES 32(F)	30.9	27.8	30.3	22.2	7.2	0.7	0.0	0.1	3.3	17.5	28.9	30.8	199.7	14	5111
MEAN NO DYS TMP = DR LES 0(F)	10.0	5.5	1.3	0.0	0.0	0.0	0.0	0.0	0.0	0.0	0.8	5.5	23.1	14	5111
MEAN DEN PT TMP (F)	9	14	18	23	31	37	39	37	30	26	20	13	25	7	61198
MEAN REL HUM (PCT)	71	72	68	50	49	50	38	38	40	53	66	76	56	7	61190
MEAN PRESS ALT (FT)	4924	4958	5051	5096	5148	5158	5124	5117	5082	5015	4930	4905	5042	0	-50
MEAN PRECIP (IN)	0.77	0.74	0.63	0.69	1.48	1.76	0.58	0.43	0.78	0.71	0.55	0.74	10.1	21	-113
MEAN SNOW FALL (IN)	8.9	9.9	4.8	1.3	0.5	0.0	0.0	0.0	0.2	0.7	3.1	8.4	37.8	20	-113
MEAN NO DYS PRCP = DR GTR 0.1 IN	2.3	2.2	1.8	2.0	3.9	3.8	1.6	1.7	2.0	1.9	1.7	2.2	27.1	21	-29
MEAN NO DYS SNPL = DR GTR 1.5 IN	1.8	1.4	1.0	0.4	0.1	0.0	0.0	0.0	0.1	0.2	0.5	1.6	7.1	12	4381
MEAN NO DYS W/OCUR VSBY LES 1/2 MI	3.3	1.7	1.3	0.1	0.1	0.0	0.0	0.0	0.1	0.3	1.3	3.7	11.9	7	2553
MEAN NO DYS TSHS	0.0	0.0	0.3	0.6	3.8	5.3	6.7	7.2	2.7	0.6	0.1	0.1	27.4	14	5110
P FREQ WND SPD = DR GTR 17 KTS	8.8	6.3	7.6	9.4	8.8	9.2	7.9	5.2	4.7	5.1	1.8	2.6	6.5	7	61180
P FREQ WND SPD = DR GTR 28 KTS	2.4	1.1	0.9	0.8	0.3	0.7	0.9	0.3	0.5	0.6	0.1	0.4	0.8	7	61180
P FREQ LES 5000 FT A/D LES 5 MI	47.5	38.1	32.1	15.0	14.4	12.6	1.9	1.8	4.3	11.3	26.2	53.7	21.6	7	61194
P FREQ LES 1500 FT A/D LES 3 MI															
FDR 00-02 LST	26.8	19.0	12.5	4.9	2.6	2.4	0.0	0.3	1.4	4.6	13.5	30.9	9.9	7	7652
03-05 LST	31.6	21.5	18.0	5.6	3.8	2.7	0.0	0.3	1.4	5.2	16.2	32.6	11.6	7	7655
06-08 LST	35.3	25.3	19.7	6.5	4.1	4.4	0.0	0.2	1.3	5.4	17.3	36.3	13.0	7	7657
09-11 LST	28.9	25.9	15.6	6.0	4.0	3.7	0.0	0.0	1.3	4.9	16.5	33.3	11.7	7	7654
12-14 LST	23.1	21.0	14.4	3.5	2.6	3.0	0.0	0.0	1.4	3.2	10.3	27.3	9.2	7	7648
15-17 LST	21.5	13.3	11.6	2.2	1.1	1.9	0.0	0.0	0.3	2.6	8.7	26.4	7.5	7	7648
18-20 LST	23.8	14.7	9.7	1.7	1.2	2.7	0.6	0.0	0.3	2.0	9.7	27.2	7.8	7	7646
21-23 LST	24.9	16.0	11.1	2.4	2.2	1.6	0.0	0.0	1.1	2.8	11.7	31.3	8.8	7	7650
P FREQ LES 300 FT A/D LES 1 MI															
FDR 00-02 LST	4.3	1.9	0.8	0.0	0.0	0.0	0.0	0.0	0.0	0.3	1.3	4.2	1.1	7	7652
03-05 LST	5.4	3.1	0.9	0.2	0.2	0.0	0.0	0.0	0.0	0.9	2.4	4.9	1.5	7	7655
06-08 LST	6.5	5.3	2.3	0.8	0.0	0.0	0.0	0.0	0.2	1.1	3.2	7.0	2.2	7	7657
09-11 LST	4.3	5.6	2.8	1.3	0.0	0.0	0.0	0.0	0.0	0.3	1.4	5.2	1.8	7	7654
12-14 LST	2.9	2.9	2.3	0.2	0.0	0.0	0.0	0.0	0.0	0.0	0.2	3.2	1.0	7	7648
15-17 LST	3.1	3.6	0.9	0.0	0.0	0.0	0.0	0.0	0.0	0.0	0.3	5.4	1.1	7	7648
18-20 LST	3.5	3.4	0.9	0.2	0.0	0.0	0.0	0.0	0.2	0.0	0.3	4.3	1.1	7	7646
21-23 LST	2.8	3.1	0.6	0.2	0.0	0.0	0.0	0.0	0.3	0.2	0.6	4.7	1.0	7	7650

DUBOIS MUNICIPAL, IDAHO

MEAN NUMBER OF DAYS

PARAMETER DESCRIPTION		JAN	FEB	MAR	APR	MAY	JUN	JUL	AUG	SEP	OCT	NOV	DEC	ANN	PDR (YRS)	NO. OBS
CIG = GTR 1000 FT AND VSBY = GTR 3 MI	17 LST	26.6	25.4	29.0	29.3	30.8	29.7	31.0	31.0	30.0	30.4	28.6	25.2	347.2	7	2554
	23 LST	27.0	24.3	28.7	29.7	30.8	29.9	31.0	31.0	29.7	30.1	27.4	24.4	344.0	7	2554
	05 LST	22.1	23.5	26.7	24.4	30.1	29.9	31.0	30.8	29.9	30.0	26.1	23.8	332.3	7	2554
	11 LST	26.4	23.9	28.0	29.4	30.3	29.4	31.0	31.0	29.9	30.4	27.3	24.4	341.4	7	2553
CIG = GTR 2000 FT AND VSBY = GTR 3 MI W/SFC WND LES 10 KTS	17 LST	16.7	18.8	16.7	13.4	13.7	11.3	11.8	11.8	18.0	22.6	22.7	17.9	195.4	7	2554
	23 LST	16.7	16.7	20.4	21.1	21.9	20.6	21.3	24.1	23.0	24.6	23.0	16.3	249.7	7	2554
	05 LST	14.3	19.8	18.6	22.3	20.7	21.6	24.3	24.6	24.6	24.1	23.0	16.6	250.7	7	2553
	11 LST	16.7	17.6	19.8	18.3	21.1	18.8	23.7	24.7	24.6	23.8	21.6	16.5	247.2	7	2553
SFC WND = GTR 17 KTS AND NO PRECIP.	17 LST	2.9	1.1	4.2	7.2	6.3	6.7	7.8	6.3	4.0	1.9	0.6	1.2	50.2	7	2484
	23 LST	2.8	1.4	1.2	1.7	1.5	1.0	0.7	0.1	0.6	1.1	0.1	0.6	12.8	7	2474
	05 LST	2.7	1.0	1.3	1.0	1.1	0.4	0.1	0.1	0.3	1.4	0.3	1.0	10.7	7	2451
	11 LST	2.9	2.1	3.0	3.0	2.2	2.8	2.0	0.8	0.8	1.7	1.0	1.2	23.5	7	2449
SFC WND 4-10 KTS AND TMP 33-89 DEG F AND NO PRECIP.	17 LST	2.0	4.3	9.8	12.2	14.3	13.7	10.1	13.1	13.5	10.2	8.4	0.5	112.1	7	2484
	23 LST	1.2	0.9	4.4	14.6	19.1	18.0	18.6	22.8	17.0	16.1	4.7	0.3	137.7	7	2474
	05 LST	0.6	0.6	2.5	8.9	15.6	18.2	21.3	20.3	17.8	11.8	3.3	0.3	121.2	7	2451
	11 LST	2.2	3.8	7.9	16.4	20.7	17.7	19.5	20.8	20.2	16.4	10.4	1.9	157.9	7	2449
SKY COVER LES 3/10 AND VSBY = GTR 3 MI	17 LST	4.8	5.9	5.0	6.1	4.0	6.7	10.6	9.7	13.8	11.8	8.4	4.3	91.1	7	2554
	23 LST	7.6	9.7	10.4	14.6	14.3	16.4	22.8	20.6	21.4	19.0	12.1	7.3	176.2	7	2554
	05 LST	7.0	8.6	9.3	11.3	9.1	11.9	20.0	17.5	19.8	18.1	12.3	5.7	150.6	7	2554
	11 LST	5.0	5.7	5.0	9.0	7.7	11.1	17.5	17.0	16.1	11.8	6.7	4.4	115.0	7	2552
CIG = GTR 2300 FT AND VSBY = GTR 3 MI	17 LST	21.4	22.4	25.9	28.7	30.6	28.7	31.0	30.8	29.9	29.4	25.6	18.8	323.2	7	2554
	23 LST	20.0	20.4	26.1	28.6	29.9	29.3	30.8	31.0	29.4	28.7	25.4	17.6	317.2	7	2554
	05 LST	17.7	19.5	23.1	27.3	28.6	28.3	31.0	30.8	29.4	28.8	24.0	17.4	305.9	7	2554
	11 LST	19.8	19.1	24.4	27.3	29.3	27.7	30.8	31.0	29.3	28.7	23.4	17.6	307.4	7	2553
CIG = GTR 6000 FT AND VSBY = GTR 3 MI	17 LST	17.7	18.6	20.6	23.0	24.7	23.4	28.8	29.1	28.0	27.3	22.4	14.2	277.8	7	2554
	23 LST	16.1	17.1	21.5	23.8	26.0	26.7	30.1	30.4	27.6	27.7	23.3	14.6	287.5	7	2554
	05 LST	14.1	15.6	19.4	24.7	25.3	25.8	30.3	27.7	28.3	26.7	21.1	13.3	274.3	7	2554
	11 LST	14.4	16.0	19.8	22.7	23.1	23.1	30.0	29.9	27.8	26.8	19.8	13.6	267.0	7	2553
CIG = GTR 10000 FT AND VSBY = GTR 3 MI	17 LST	15.3	15.7	18.3	20.4	18.6	18.7	21.3	23.4	24.8	25.0	20.4	12.9	234.8	7	2554
	23 LST	13.9	15.6	18.5	22.3	23.8	23.3	28.3	28.1	25.3	25.5	21.1	13.2	258.9	7	2554
	05 LST	12.8	13.3	17.3	21.7	21.5	23.0	28.3	28.1	26.0	24.6	19.7	12.0	248.3	7	2554
	11 LST	12.6	14.4	17.4	20.4	20.4	20.6	27.7	28.0	26.4	25.4	18.1	12.2	243.6	7	2553

BLACKFOOT MUNICIPAL, IDAHO

STA NO. 75049 (IN AREA NUMBER 09)

LATITUDE 4312N

LONGITUDE 11220W

ELEVATION(FT) 04400

PARAMETER DESCRIPTION	JAN	FEB	MAR	APR	MAY	JUN	JUL	AUG	SEP	OCT	NOV	DEC	ANN	PDR (YRS)	NO. OBS
AWS MAX TMP (F)	58	65	79	88	95	108	103	105	98	88	71	62	108	56	-113
MEAN MAX TMP (F)	31	36	47	60	69	78	88	85	75	62	45	33	59	57	-113
MEAN MIN TMP (F)	12	16	24	31	40	46	52	49	41	32	24	15	32	58	-113
ABS MIN TMP (F)	-40	-39	-24	3	19	20	30	23	12	4	-28	-30	-40	58	-113
MEAN NO DYS TMP = OR GTR 90(F)	0.0	0.0	0.0	0.0	0.0	2.3	10.0	6.4	1.2	0.0	0.0	0.0	19.9	14	-73713
MEAN NO DYS TMP = OR LES 32(F)	30.1	26.9	28.6	18.0	5.4	0.4	0.0	0.1	2.4	16.3	26.7	30.7	185.6	14	-73713
MEAN NO DYS TMP = OR LES 0(F)	7.6	3.9	0.8	0.0	0.0	0.0	0.0	0.0	0.0	0.0	1.0	3.1	16.4	14	-73713
MEAN DEW PT TMP (F)	15	20	23	27	34	40	45	44	37	31	25	18	30	7	-73713
MEAN REL HUM (PCT)	84	80	75	55	54	55	49	50	52	63	75	87	65	7	-73713
MEAN PRESS ALT (FT)	4288	4322	4412	4432	4505	4515	4487	4482	4446	4380	4294	4268	4404	0	-50
MEAN PRECIP (IN)	0.95	0.78	0.88	0.88	1.27	0.99	0.57	0.61	0.70	0.93	0.82	0.89	10.3	61	-113
MEAN SNOW FALL (IN)	9.8	7.0	4.6	2.1	0.1	0.0	0.0	0.0	0.0	1.0	2.7	7.5	34.8	56	-113
MEAN NO DYS PRCP = OR GTR 0.1 IN	2.7	2.3	2.5	2.5	3.4	2.4	1.5	1.6	1.9	2.2	2.0	2.5	27.5	61	-29
MEAN NO DYS SNFL = OR GTR 1.5 IN	2.2	1.6	1.0	0.4	0.0	0.0	0.0	0.0	0.0	0.2	0.6	1.7	7.7	56	-29
MEAN NO DYS W/DCUR VSBY LES 1/2 MI	4.4	2.8	2.0	0.4	0.1	0.0	0.0	0.1	0.6	0.3	1.7	5.4	17.8	7	-73713
MEAN NO DYS TSFMS	0.0	0.1	0.4	0.4	3.3	4.0	4.6	5.8	2.3	0.4	0.0	0.1	21.4	14	-73713
P FREQ WND SPD = OR GTR 17 KTS	22.1	19.8	18.2	17.7	14.9	13.8	7.1	3.7	6.2	9.1	12.5	14.3	13.3	7	-73713
P FREQ WND SPD = OR GTR 28 KTS	2.9	2.7	1.5	2.4	1.4	1.0	0.1	0.2	0.5	0.4	1.0	1.2	1.3	7	-73713
P FREQ LES 5000 FT A/D LES 5 MI	40.9	32.5	27.7	14.0	12.9	8.8	3.3	0.7	2.8	10.4	22.9	48.3	18.5	7	-73713
P FREQ LES 1500 FT A/D LES 3 MI															
FOR 00-02 LST	21.7	19.8	9.7	5.3	1.5	2.4	0.2	0.0	1.3	3.9	10.6	26.4	8.6	7	-73713
03-05 LST	23.8	18.1	16.4	5.6	4.8	3.5	0.0	0.0	1.6	5.7	12.4	29.1	10.1	7	-73713
06-08 LST	28.9	19.9	18.2	8.0	6.3	4.9	0.0	0.5	2.2	7.9	14.3	33.9	12.1	7	-73713
09-11 LST	23.8	19.8	15.7	8.9	5.9	4.9	0.0	0.9	1.1	7.5	13.2	33.0	11.2	7	-73713
12-14 LST	20.5	15.4	13.4	5.4	3.2	2.5	0.0	0.0	0.3	2.6	6.4	31.3	8.4	7	-73713
15-17 LST	16.5	11.6	10.7	2.6	2.0	1.1	0.0	0.0	0.2	2.0	6.7	24.2	6.5	7	-73713
18-20 LST	15.4	8.6	8.5	1.1	0.6	0.8	0.2	0.0	0.5	2.2	7.1	22.1	5.6	7	-73713
21-23 LST	20.3	13.9	8.8	1.4	1.7	0.8	0.0	0.0	0.6	3.4	7.9	25.2	7.0	7	-73713
P FREQ LES 300 FT A/D LES 1 MI															
FOR 00-02 LST	3.4	5.3	1.1	0.3	0.0	0.0	0.0	0.0	0.5	0.6	1.0	5.7	1.5	7	-73713
03-05 LST	5.8	2.9	2.3	0.3	0.6	0.3	0.0	0.0	0.6	0.3	2.4	6.5	1.8	7	-73713
06-08 LST	7.4	3.4	2.6	1.0	0.3	0.0	0.0	0.2	1.0	1.4	2.9	6.8	2.3	7	-73713
09-11 LST	6.2	2.9	1.1	0.2	0.2	0.0	0.0	0.0	0.0	0.6	0.6	7.0	1.6	7	-73713
12-14 LST	3.9	2.0	1.2	0.2	0.0	0.2	0.0	0.0	0.0	0.0	0.3	4.5	1.0	7	-73713
15-17 LST	2.0	1.7	1.5	0.0	0.0	0.0	0.0	0.0	0.0	0.0	1.0	4.9	0.9	7	-73713
18-20 LST	2.2	1.7	2.3	0.0	0.0	0.0	0.0	0.0	0.0	0.0	0.8	2.9	0.8	7	-73713
21-23 LST	5.3	4.1	1.5	0.0	0.3	0.0	0.0	0.0	0.2	0.3	0.6	5.3	1.5	7	-73713

BLACKFOOT MUNICIPAL, IDAHO

MEAN NUMBER OF DAYS

PARAMETER DESCRIPTION		JAN	FEB	MAR	APR	MAY	JUN	JUL	AUG	SEP	UCT	NOV	DEC	ANN	POR (YRS)	NO. OBS
CIG = GTR 1000 FT AND VSBY = GTR 3 MI	17 LST	27.4	26.6	29.3	29.6	31.0	29.9	31.0	31.0	30.0	30.8	29.0	25.4	351.0	7	-73713
	23 LST	26.1	24.0	28.8	29.7	30.7	30.0	31.0	31.0	29.9	30.0	28.7	25.1	345.0	7	-73713
	05 LST	24.8	24.0	27.0	28.8	29.7	29.1	31.0	31.0	29.4	30.0	27.3	23.7	335.8	7	-73713
	11 LST	27.0	24.7	27.4	28.7	30.1	29.0	31.0	31.0	29.7	30.0	28.0	24.5	341.1	7	-73713
CIG = GTR 2000 FT AND VSBY = GTR 3 MI W/SFC WND LES 10 KTS	17 LST	14.0	11.9	12.0	9.8	10.6	10.3	14.3	15.7	18.0	18.1	16.7	13.5	164.9	7	-73713
	23 LST	12.7	12.3	14.8	16.7	17.1	19.3	21.1	22.7	20.7	19.7	18.1	13.5	208.7	7	-73713
	05 LST	11.4	13.4	15.1	16.0	20.7	19.1	25.5	24.6	21.4	19.7	16.6	13.1	216.6	7	-73713
	11 LST	12.4	11.7	12.8	12.0	14.4	14.4	19.1	19.6	19.7	17.7	16.4	13.5	183.7	7	-73713
SFC WND = GTR 17 KTS AND NO PRECIP.	17 LST	7.5	6.5	7.0	9.8	7.7	6.7	4.0	3.0	2.4	2.3	2.8	4.4	64.1	7	-73713
	23 LST	5.6	4.1	3.7	3.0	2.9	1.9	0.6	0.1	0.8	1.5	1.7	3.9	29.8	7	-73713
	05 LST	6.0	4.2	3.4	2.9	1.3	1.3	0.4	0.1	0.8	1.3	3.0	4.0	28.7	7	-73713
	11 LST	6.7	6.6	7.8	7.5	5.4	5.7	3.7	1.6	2.7	4.6	6.0	5.0	63.3	7	-73713
SFC WND 4-10 KTS AND TMP 33-89 DEG F AND NO PRECIP.	17 LST	2.7	5.3	8.0	10.8	10.1	10.2	13.4	17.1	16.3	16.9	10.4	2.0	123.2	7	-73713
	23 LST	1.3	1.6	3.3	9.7	12.8	15.0	16.0	17.6	15.1	13.1	3.8	0.8	110.1	7	-73713
	05 LST	1.4	0.6	2.3	6.0	14.6	15.5	17.5	19.3	17.9	11.2	2.6	0.3	109.2	7	-73713
	11 LST	1.6	2.5	6.8	10.1	11.4	10.3	14.8	18.1	13.3	12.0	8.3	0.8	110.0	7	-73713
SKY COVER LES 3/10 AND VSBY = GTR 3 MI	17 LST	4.4	5.5	4.7	5.6	5.8	8.1	14.6	11.6	14.3	11.1	7.1	3.7	96.5	7	-73713
	23 LST	6.4	8.9	9.1	14.0	14.8	16.3	23.1	20.8	20.0	18.7	11.6	6.9	170.6	7	-73713
	05 LST	6.7	7.5	9.2	10.0	8.1	13.7	18.1	17.4	18.4	17.7	12.6	5.0	144.4	7	-73713
	11 LST	4.7	4.9	5.1	7.7	8.7	11.0	19.6	16.6	17.9	11.8	6.1	3.0	117.1	7	-73713
CIG = GTR 2500 FT AND VSBY = GTR 3 MI	17 LST	24.1	23.7	27.3	28.6	30.0	29.0	31.0	30.8	29.9	30.0	26.4	20.8	331.6	7	-73713
	23 LST	21.9	22.2	26.3	29.0	29.3	29.3	31.0	31.0	29.7	29.1	26.3	19.9	325.2	7	-73713
	05 LST	21.0	20.1	23.8	27.4	29.0	28.0	31.0	31.0	29.1	28.8	25.4	19.8	314.4	7	-73713
	11 LST	22.8	21.6	24.8	26.3	25.7	28.1	31.0	30.7	29.6	27.6	25.3	18.9	315.6	7	-73713
CIG = GTR 6000 FT AND VSBY = GTR 3 MI	17 LST	19.3	19.7	22.7	24.4	25.9	26.1	30.8	30.7	28.6	27.4	22.7	17.2	295.5	7	-73713
	23 LST	18.3	18.6	23.0	26.0	27.6	28.0	31.0	30.8	29.4	28.0	23.9	15.5	300.1	7	-73713
	05 LST	15.6	16.2	19.8	24.8	26.1	27.0	31.0	30.8	29.0	26.8	21.7	14.5	283.3	7	-73713
	11 LST	17.1	19.1	20.8	23.3	23.8	25.1	30.8	30.6	29.0	26.4	22.3	14.9	283.2	7	-73713
CIG = GTR 10000 FT AND VSBY = GTR 3 MI	17 LST	15.1	17.8	18.8	21.0	21.5	22.4	27.0	25.7	25.6	25.3	21.0	14.5	255.9	7	-73713
	23 LST	14.1	17.5	18.6	23.1	24.3	25.8	30.0	29.9	26.4	25.7	22.1	14.0	270.5	7	-73713
	05 LST	12.6	14.0	17.4	21.8	23.4	24.0	29.1	29.3	26.0	25.7	19.1	12.8	255.2	7	-73713
	11 LST	14.6	16.4	18.0	22.0	22.6	23.4	29.0	29.1	28.0	24.6	20.4	12.5	260.6	7	-73713

PRESTON, IDAHO

STA NO. 75097 (IN AREA NUMBER 09)

LATITUDE 4206N

LONGITUDE 11153W

ELEVATION(FT) 04726

PARAMETER DESCRIPTION	JAN	FEB	MAR	APR	MAY	JUN	JUL	AUG	SEP	OCT	NOV	DEC	ANN	POR (YRS)	NO. OBS
ABS MAX TMP (F)	53	63	72	83	93	102	105	102	98	87	69	61	105	29	-113
MEAN MAX TMP (F)	33	38	47	60	70	80	90	85	78	65	46	37	61	29	-113
MEAN MIN TMP (F)	11	16	24	32	39	44	51	49	41	33	24	17	32	29	-113
ABS MIN TMP (F)	-32	-27	-12	-2	23	27	33	31	23	9	-22	-28	-32	30	-113
MEAN NO DYS TMP = DR GTR 90(F)	0.0	0.0	0.0	0.0	0.3	5.0	20.0	14.0	3.0	0.0	0.0	0.0	42.3	10	-113
MEAN NO DYS TMP = DR LES 32(F)	30.0	26.0	28.0	16.0	4.0	1.0	0.0	0.0	3.0	15.0	25.0	29.0	177.0	10	-113
MEAN NO DYS TMP = DR LES 0(F)	9.0	5.2	0.8	0.0	0.0	0.0	0.0	0.0	0.0	0.0	0.4	3.1	18.5	14	-73616
MEAN DEW PT TMP (F)	14	18	24	30	38	43	48	45	40	33	26	19	32	7	-73616
MEAN REL HUM (PCT)	79	77	72	59	61	57	50	48	53	63	73	81	64	7	-73616
MEAN PRESS ALT (FT)	4526	4557	4641	4678	4730	4739	4720	4716	4677	4614	4531	4505	4636	0	-50
MEAN PRECIP (IN)	1.46	1.30	1.49	1.77	1.64	1.35	0.79	0.96	1.01	1.20	1.40	1.48	15.8	39	-113
MEAN SNOW FALL (IN)	11.2	7.2	4.7	0.9	0.0	0.0	0.0	0.0	0.0	0.2	2.5	8.5	33.2	12	-73616
MEAN NO DYS PRCP = DR GTR 0.1 IN	3.7	3.4	3.9	4.4	4.2	3.1	2.0	2.3	2.3	2.6	2.8	3.7	38.4	39	-29
MEAN NO DYS SNPL = DR GTR 1.5 IN	2.7	1.8	1.1	0.1	0.0	0.0	0.0	0.0	0.0	0.0	0.7	1.8	8.2	12	-73616
MEAN NO DYS W/OCUR VSBY LES 1/2 MI	3.7	2.0	1.1	0.1	0.3	0.1	0.1	0.0	0.3	0.3	0.7	3.1	11.8	7	-73616
MEAN NO DYS TSTMS	0.0	0.1	0.2	0.6	4.1	4.3	7.3	6.9	2.7	0.6	0.0	0.0	26.8	14	-73616
P FREQ WND SPD = DR GTR 17 KTS	1.2	0.7	3.2	4.7	3.2	2.8	1.7	3.2	1.4	1.0	0.8	0.9	2.1	7	-73616
P FREQ WND SPD = DR GTR 28 KTS	0.0	0.0	0.1	0.2	0.1	0.1	0.0	0.1	0.0	0.1	0.1	0.0	0.1	7	-73616
P FREQ LES 5000 FT A/D LES 5 MI	31.8	26.5	24.9	11.2	9.7	5.7	0.2	0.7	1.8	8.1	17.8	39.2	14.8	7	-73616
P FREQ LES 1500 FT A/D LES 3 MI															
FDR 00-02 LST	10.8	11.5	6.0	1.0	0.7	0.0	0.0	0.0	0.2	2.3	2.7	15.2	4.2	7	-73616
03-05 LST	12.1	12.4	6.8	1.7	0.5	0.0	0.2	0.0	0.2	2.3	3.5	16.4	4.7	7	-73616
06-08 LST	12.1	12.5	9.4	1.9	1.0	0.0	0.3	0.2	0.3	2.5	3.0	18.4	5.1	7	-73616
09-11 LST	11.7	8.6	6.1	3.2	1.0	0.6	0.0	0.0	0.0	1.7	2.9	17.1	4.4	7	-73616
12-14 LST	10.4	5.4	2.9	2.5	0.0	0.5	0.0	0.0	0.0	0.6	2.9	17.0	3.5	7	-73616
15-17 LST	8.8	5.6	3.7	1.4	0.2	0.3	0.0	0.0	0.0	0.3	1.9	17.6	3.3	7	-73616
18-20 LST	7.7	7.3	4.6	0.8	0.2	0.0	0.2	0.0	0.2	0.6	1.4	15.3	3.2	7	-73616
21-23 LST	10.5	8.8	4.6	1.1	0.7	0.0	0.0	0.0	0.3	0.2	1.8	14.0	3.5	7	-73616
P FREQ LES 300 FT A/D LES 1 MI															
FDR 00-02 LST	3.4	4.4	0.5	0.0	0.0	0.0	0.0	0.0	0.2	0.0	1.0	2.8	1.0	7	-73616
03-05 LST	4.8	4.6	1.8	0.0	0.5	0.0	0.2	0.0	0.2	0.5	0.8	3.7	1.4	7	-73616
06-08 LST	5.7	4.9	2.5	0.3	0.3	0.0	0.3	0.2	0.3	0.3	1.4	3.1	1.8	7	-73616
09-11 LST	3.5	1.3	1.7	0.2	0.0	0.2	0.0	0.0	0.0	0.2	1.1	3.5	1.0	7	-73616
12-14 LST	2.6	1.5	0.3	0.3	0.0	0.0	0.0	0.0	0.0	0.0	0.8	3.5	0.8	7	-73616
15-17 LST	2.0	2.2	0.3	0.0	0.0	0.0	0.0	0.0	0.0	0.0	0.6	4.3	0.8	7	-73616
18-20 LST	2.6	2.2	0.8	0.0	0.0	0.0	0.0	0.0	0.2	0.0	0.2	4.5	0.9	7	-73616
21-23 LST	3.4	2.7	0.8	0.0	0.0	0.0	0.0	0.0	0.0	0.0	0.6	3.4	0.9	7	-73616

PRESTON, IDAHO

MEAN NUMBER OF DAYS

PARAMETER DESCRIPTION		JAN	FEB	MAR	APR	MAY	JUN	JUL	AUG	SEP	OCT	NOV	DEC	ANN	POR (YRS)	NO. OBS
CIG = GTR 1000 FT AND VSBY = GTR 3 MI	17 LST	28.4	26.7	30.1	29.9	31.0	30.0	31.0	31.0	30.0	30.8	29.4	26.1	354.4	7	-73616
	23 LST	27.0	25.7	29.9	29.7	30.8	30.0	31.0	31.0	30.0	30.6	29.7	26.5	352.1	7	-73616
	05 LST	27.4	25.1	29.3	29.4	30.8	30.0	30.8	31.0	29.9	30.6	29.1	26.7	350.1	7	-73616
	11 LST	28.3	26.9	30.0	29.4	31.0	29.9	31.0	31.0	30.0	30.7	29.4	26.3	353.9	7	-73616
CIG = GTR 2000 FT AND VSBY = GTR 3 MI W/SFC WND LES 10 KTS	17 LST	25.9	23.9	21.3	16.3	21.3	21.8	18.4	16.7	22.6	29.0	26.7	22.4	266.5	7	-73616
	23 LST	25.3	23.7	26.8	26.3	28.5	26.9	28.0	29.0	28.7	29.5	27.7	24.8	325.2	7	-73616
	05 LST	23.8	22.2	25.4	26.6	29.2	29.0	30.4	30.1	29.1	28.8	28.0	24.1	326.7	7	-73616
	11 LST	25.9	22.5	22.1	19.8	22.1	24.1	27.6	24.4	26.6	26.7	26.1	23.4	291.3	7	-73616
SFC WND = GTR 17 KTS AND NO PRECIP.	17 LST	0.4	0.1	1.8	3.6	1.7	1.7	1.4	2.1	1.0	0.4	0.1	0.0	14.3	7	-73616
	23 LST	0.3	0.1	0.0	0.3	0.3	0.8	0.1	0.3	0.0	0.1	0.1	0.2	2.6	7	-73616
	05 LST	0.5	0.0	0.6	0.3	0.2	0.0	0.0	0.0	0.0	0.3	0.0	0.0	1.9	7	-73616
	11 LST	0.3	0.6	1.8	2.2	2.1	1.3	0.3	1.3	0.7	0.4	0.6	0.3	11.9	7	-73616
SFC WND 4-10 KTS AND TMP 33-89 DEG F AND NO PRECIP.	17 LST	2.3	5.2	12.3	15.7	19.1	17.4	14.6	15.7	17.5	16.8	7.1	2.4	146.1	7	-73616
	23 LST	1.4	1.3	7.0	12.6	17.2	18.1	22.3	20.8	18.7	14.0	3.2	1.4	136.0	7	-73616
	05 LST	0.9	1.5	2.9	6.2	12.8	14.9	15.6	15.3	11.7	7.0	1.7	1.4	91.9	7	-73616
	11 LST	2.3	3.5	9.2	14.5	17.0	15.1	15.4	14.0	17.3	10.2	6.5	4.3	129.4	7	-73616
SKY COVER LES 3/10 AND VSBY = GTR 3 MI	17 LST	5.4	6.6	5.4	7.7	6.6	12.8	16.4	14.0	16.7	14.1	10.1	5.1	120.9	7	-73616
	23 LST	9.1	11.9	11.3	15.8	16.9	19.3	23.1	22.7	21.4	20.5	15.4	7.3	194.5	7	-73616
	05 LST	8.3	10.2	10.9	12.8	11.5	15.8	19.3	19.1	20.3	19.8	13.7	8.6	170.3	7	-73616
	11 LST	5.7	5.9	6.1	9.0	8.1	13.3	19.6	18.3	19.1	14.6	8.4	4.6	132.7	7	-73616
CIG = GTR 2500 FT AND VSBY = GTR 3 MI	17 LST	27.4	25.6	28.6	29.4	30.8	29.9	31.0	30.8	30.0	30.7	28.7	23.3	346.2	7	-73616
	23 LST	26.0	23.6	28.1	29.4	30.3	29.7	31.0	30.8	30.0	30.3	28.0	25.0	342.2	7	-73616
	05 LST	24.3	22.9	26.8	28.4	30.2	29.9	30.8	31.0	29.7	29.5	28.4	24.1	336.0	7	-73616
	11 LST	27.3	24.6	28.6	28.3	29.9	29.9	31.0	31.0	30.0	30.3	28.4	24.4	343.7	7	-73616
CIG = GTR 6000 FT AND VSBY = GTR 3 MI	17 LST	21.3	20.9	21.9	25.1	26.1	27.3	30.7	30.6	28.7	28.0	23.9	18.9	303.4	7	-73616
	23 LST	19.8	19.9	23.3	26.7	28.1	28.3	30.8	30.7	28.8	28.8	24.0	18.9	308.1	7	-73616
	05 LST	18.0	18.2	21.3	25.6	26.7	27.4	30.8	30.7	29.6	28.6	22.8	18.1	297.8	7	-73616
	11 LST	18.8	19.9	21.4	24.3	25.5	26.3	30.7	30.3	28.7	26.6	23.6	17.1	293.2	7	-73616
CIG = GTR 10000 FT AND VSBY = GTR 3 MI	17 LST	16.7	17.9	18.0	21.4	21.6	23.6	25.5	27.7	26.4	25.4	21.3	14.6	280.1	7	-73616
	23 LST	17.1	18.1	20.1	23.6	25.0	26.0	28.7	29.4	27.1	26.8	21.8	15.9	279.6	7	-73616
	05 LST	14.4	15.5	17.7	21.8	23.4	24.7	28.6	29.4	27.8	25.7	20.7	14.0	263.7	7	-73616
	11 LST	14.4	17.4	18.0	20.3	21.8	23.4	28.4	27.8	26.9	25.3	21.1	12.8	257.6	7	-73616

CHALLIS, IDAHO

STA NO. 75336 (IN AREA NUMBER 09)

LATITUDE 4431N LONGITUDE 11413W ELEVATION(FT) 09085

PARAMETER DESCRIPTION	JAN	FEB	MAR	APR	MAY	JUN	JUL	AUG	SEP	OCT	NOV	DEC	ANN	PDR (YRS)	NO. OBS
ABS MAX TMP (F)	60	65	74	87	95	98	102	101	94	84	75	60	102	48	-113
MEAN MAX TMP (F)	30	37	47	59	68	75	85	83	74	62	44	32	58	48	-113
MEAN MIN TMP (F)	7	14	21	29	37	44	50	47	39	31	20	11	29	49	-113
ABS MIN TMP (F)	-33	-31	-16	3	16	24	31	28	17	4	14	-29	-33	48	-113
MEAN NO DYS TMP = DR GTR 90(F)	0.0	0.0	0.0	0.0	0.3	1.0	10.0	6.0	1.0	0.0	0.0	0.0	18.3	10	-113
MEAN NO DYS TMP = DR LES 32(F)	30.0	28.0	30.0	20.0	6.0	1.0	0.3	0.3	3.0	17.0	27.0	31.0	193.6	8	-113
MEAN NO DYS TMP = DR LES 0(F)				0.0	0.0	0.0	0.0	0.0	0.0	0.0	0.0			48	-29
MEAN DEW PT TMP (F)	8	13	16	23	31	37	40	38	33	26	17	13	25	0	-50
MEAN REL HUM (PCT)	67	63	52	48	49	48	41	42	46	50	58	73	53	32	-29
MEAN PRESS ALT (FT)	4900	4918	4990	5015	5058	5069	5054	5052	5020	4974	4912	4890	4988	0	-50
MEAN PRECIP (IN)	0.48	0.45	0.38	0.54	1.05	1.07	0.56	0.55	0.67	0.91	0.36	0.59	7.2	47	-113
MEAN SNOW FALL (IN)							0.0							48	-29
MEAN NO DYS PRCP = DR GTR 0.1 IN	1.6	1.6	1.0	1.5	2.9	2.6	1.5	1.5	1.8	1.6	1.4	1.9	20.9	47	-29
MEAN NO DYS SNFL = DR GTR 1.5 IN							0.0							48	-29
MEAN NO DYS W/RCUR /SBY LES 1/2 MI														0	0
MEAN NO DYS TSTMS														0	0
P FREQ WND SPD = DR GTR 17 KTS														0	0
P FREQ WND SPD = DR GTR 28 KTS														0	0
P FREQ LES 5000 FT A/D LES 5 MI														0	0
P FREQ LES 1500 FT A/D LES 3 MI														0	0
FOR 00-02 LST														0	0
03-05 LST														0	0
06-08 LST														0	0
09-11 LST														0	0
12-14 LST														0	0
15-17 LST														0	0
18-20 LST														0	0
21-23 LST														0	0
P FREQ LES 300 FT A/D LES 1 MI														0	0
FOR 00-02 LST														0	0
03-05 LST														0	0
06-08 LST														0	0
09-11 LST														0	0
12-14 LST														0	0
15-17 LST														0	0
18-20 LST														0	0
21-23 LST														0	0

CHALLIS, IDAHO

MEAN NUMBER OF DAYS

PARAMETER DESCRIPTION	JAN	FEB	MAR	APR	MAY	JUN	JUL	AUG	SEP	OCT	NOV	DEC	ANN	POR (YRS)	NO. OBS
CIG = GTR 1000 FT AND VSBY = GTR 3 MI	16 LST													0	0
	22 LST													0	0
	04 LST													0	0
	10 LST													0	0
CIG = GTR 2000 FT AND VSBY = GTR 3 MI W/SFC WND LES 10 KTS	16 LST													0	0
	22 LST													0	0
	04 LST													0	0
	10 LST													0	0
SFC WND = GTR 17 KTS AND NO PRECIP.	16 LST													0	0
	22 LST													0	0
	04 LST													0	0
	10 LST													0	0
SFC WND 4-10 KTS AND TMP 33-89 DEG F AND NO PRECIP.	16 LST													0	0
	22 LST													0	0
	04 LST													0	0
	10 LST													0	0
SKY COVER LES 3/10 AND VSBY = GTR 3 MI	16 LST													0	0
	22 LST													0	0
	04 LST													0	0
	10 LST													0	0
CIG = GTR 2500 FT AND VSBY = GTR 3 MI	16 LST													0	0
	22 LST													0	0
	04 LST													0	0
	10 LST													0	0
CIG = GTR 6000 FT AND VSBY = GTR 3 MI	16 LST													0	0
	22 LST													0	0
	04 LST													0	0
	10 LST													0	0
CIG = GTR 10000 FT AND VSBY = GTR 3 MI	16 LST													0	0
	22 LST													0	0
	04 LST													0	0
	10 LST													0	0

DATA NOT AVAILABLE

FRIEDMAN MEMORIAL, IDAHO

STA NO. 75340 (IN AREA NUMBER 09)

LATITUDE 4930N

LONGITUDE 11418W

ELEVATION(FT) 09315

PARAMETER DESCRIPTION	JAN	FEB	MAR	APR	MAY	JUN	JUL	AUG	SEP	OCT	NOV	DEC	ANN	POR (YRS)	NO. OBS
ABS MAX TMP (F)	55	62	73	86	93	109	107	104	96	89	73	65	109	55	-113
MEAN MAX TMP (F)	31	36	43	57	67	76	87	85	74	61	43	34	58	55	-113
MEAN MIN TMP (F)	7	12	19	29	37	42	49	47	39	31	21	11	29	55	-113
ABS MIN TMP (F)	-32	-36	-13	-5	19	22	30	24	15	6	-27	-26	-36	55	-113
MEAN NO DYS TMP = OR GTR 90(F)	0.0	0.0	0.0	0.0	0.3	1.0	9.0	4.0	1.0	0.0	0.0	0.0	15.3	8	-113
MEAN NO DYS TMP = OR LES 32(F)	31.0	28.0	30.0	22.0	7.0	3.0	0.3	1.0	6.0	18.0	29.0	31.0	206.3	9	-113
MEAN NO DYS TMP = OR LES 0(F)					0.0	0.0	0.0	0.0	0.0	0.0				0	0
MEAN DEW PT TMP (F)														0	0
MEAN REL HUM (PCT)														0	-50
MEAN PRESS ALT (FT)	5112	5156	5248	5292	5347	5397	5325	5316	5290	5216	5121	5069	5239	55	-113
MEAN PRECIP (IN)	2.22	1.95	1.29	1.07	1.21	0.95	0.44	0.45	0.67	1.03	1.41	2.07	14.8	51	-113
MEAN SNOW FALL (IN)	26.4	19.3	9.0	2.6	0.6	0.0	0.0	0.0	0.0	0.9	7.6	18.8	85.2	55	-29
MEAN NO DYS PRCP = OR GTR 0.1 IN	5.0	4.6	3.5	3.0	3.3	2.3	1.3	1.3	1.8	2.4	2.8	4.8	36.1	51	-29
MEAN NO DYS SNFL = OR GTR 1.5 IN	5.5	4.1	1.8	0.5	0.1	0.0	0.0	0.0	0.0	0.2	1.6	4.0	17.8	0	0
MEAN NO DYS W/OCUR VSBY LES 1/2 MI														0	0
MEAN NO DYS TSTMS														0	0
P FREQ WND SPD = OR GTR 17 KTS														0	0
P FREQ WND SPD = OR GTR 28 KTS														0	0
P FREQ LES 9000 FT A/D LES 5 MI														0	0
P FREQ LFS 1500 FT A/D LES 3 MI														0	0
FOR 00-02 LST														0	0
03-05 LST														0	0
06-08 LST														0	0
09-11 LST														0	0
12-14 LST														0	0
15-17 LST														0	0
18-20 LST														0	0
21-23 LST														0	0
P FREQ LES 300 FT A/D LES 1 MI														0	0
FOR 00-02 LST														0	0
03-05 LST														0	0
06-08 LST														0	0
09-11 LST														0	0
12-14 LST														0	0
15-17 LST														0	0
18-20 LST														0	0
21-23 LST														0	0

FRIEDMAN MEMORIAL, IDAHO

MEAN NUMBER OF DAYS

PARAMETER DESCRIPTION	JAN	FEB	MAR	APR	MAY	JUN	JUL	AUG	SEP	OCT	NOV	DEC	ANN	PDR (YRS)	NO. OBS
CIG = GTR 1000 FT AND	16	LST												0	0
VSBY = GTR 3 MI	22	LST												0	0
	04	LST												0	0
	10	LST												0	0
CIG =GTR 2000 FT AND VSBY =GTR	16	LST												0	0
3 MI W/SFC WND LES 10 KTS	22	LST												0	0
	04	LST												0	0
	10	LST												0	0
SFC WND = GTR 17 KTS AND	16	LST												0	0
NO PRECIP.	22	LST												0	0
	04	LST												0	0
	10	LST												0	0
SFC WND 4-10 KTS AND TMP 33-89	16	LST												0	0
DEG F AND NO PRECIP.	22	LST												0	0
	04	LST												0	0
	10	LST												0	0
SKY COVER LES 3/10 AND	16	LST												0	0
VSBY = GTR 3 MI	22	LST												0	0
	04	LST												0	0
	10	LST												0	0
CIG = GTR 2500 FT AND	16	LST												0	0
VSBY = GTR 3 MI	22	LST												0	0
	04	LST												0	0
	10	LST												0	0
CIG = GTR 6000 FT AND	16	LST												0	0
VSBY = GTR 3 MI	22	LST												0	0
	04	LST												0	0
	10	LST												0	0
CIG = GTR 10000 FT AND	16	LST												0	0
VSBY = GTR 3 MI	22	LST												0	0
	04	LST												0	0
	10	LST												0	0

DATA NOT AVAILABLE

MACKAY, IDAHO

STA NO. 75344 (IN AREA NUMBER 09)

LATITUDE 4354N

LONGITUDE 11336W

ELEVATION(FT) 05891

PARAMETER DESCRIPTION	JAN	FEB	MAR	APR	MAY	JUN	JUL	AUG	SEP	OCT	NOV	DEC	ANN	PDR (YRS)	NO. OBS
ABS MAX TMP (F)	56	67	68	81	100	100	104	103	98	85	70	57	104	48	-113
MEAN MAX TMP (F)	29	34	43	56	65	74	85	83	73	60	43	32	56	49	-113
MEAN MIN TMP (F)	5	9	19	29	36	43	49	47	39	31	20	10	28	49	-113
ABS MIN TMP (F)	-28	-24	-18	-7	13	21	27	22	15	3	-14	-29	-29	48	-113
MEAN NO DYS TMP = DR GTR 90(F)	0.0	0.0	0.0	0.0	0.0	1.0	6.0	2.0	0.3	0.0	0.0	0.0	9.3	8	-113
MEAN NO DYS TMP = DR LES 32(F)	31.0	28.0	30.0	21.0	8.0	2.0	0.0	0.3	4.0	20.0	29.0	31.0	204.3	9	-113
MEAN NO DYS TMP = DR LES 0(F)					0.0	0.0	0.0	0.0	0.0	0.0				48	-29
MEAN DEW PT TMP (F)														0	0
MEAN REL HUM (PCT)														0	0
MEAN PRESS ALT (FT)	5690	5730	5824	5868	5922	5933	5899	5890	5861	5789	5697	5668	5814	0	-50
MEAN PRECIP (IN)	0.84	0.72	0.71	0.63	1.12	1.13	0.86	0.83	0.79	0.67	0.51	0.72	9.5	52	-113
MEAN SNOW FALL (IN)	10.3	8.5	4.2	1.3	0.4	0.3	0.0	0.0	0.1	0.6	3.3	7.6	36.6	44	-113
MEAN NO DYS PRCP = DR GTR 0.1 IN	2.4	2.2	2.0	1.8	3.1	2.7	2.1	2.1	2.0	1.8	1.6	2.2	26.0	52	-29
MEAN NO DYS SNFL = DR GTR 1.5 IN	2.3	1.9	0.9	0.3	0.1	0.0	0.0	0.0	0.0	0.1	0.7	1.7	8.0	44	-29
MEAN NO DYS W/DCUR VSBY LES 1/2 MI														0	0
MEAN NO DYS TSTMS														0	0
P FREQ WND SPD = DR GTR 17 KTS														0	0
P FREQ WND SPD = DR GTR 28 KTS														0	0
P FREQ LES 5000 FT A/Q LES 3 MI														0	0
P FREQ LES 1500 FT A/Q LES 3 MI														0	0
FOR 00-02 LST														0	0
03-05 LST														0	0
06-08 LST														0	0
09-11 LST														0	0
12-14 LST														0	0
15-17 LST														0	0
18-20 LST														0	0
21-23 LST														0	0
P FREQ LES 300 FT A/Q LES 1 MI														0	0
FOR 00-02 LST														0	0
03-05 LST														0	0
06-08 LST														0	0
09-11 LST														0	0
12-14 LST														0	0
15-17 LST														0	0
18-20 LST														0	0
21-23 LST														0	0

MACKAY, IDAHO

MEAN NUMBER OF DAYS

PARAMETER DESCRIPTION	JAN	FEB	MAR	APR	MAY	JUN	JUL	AUG	SEP	OCT	NOV	DEC	ANN	PDR (YRS)	NO, OBS
CIG = GTR 1000 FT AND	16 LST													0	0
VSBY = GTR 3 MI	22 LST													0	0
	04 LST													0	0
	10 LST													0	0
CIG = GTR 2000 FT AND VSBY = GTR	16 LST													0	0
3 MI W/SFC WND LES 10 KTS	22 LST													0	0
	04 LST													0	0
	10 LST													0	0
SFC WND = GTR 17 KTS AND	16 LST													0	0
NO PRECIP.	22 LST													0	0
	04 LST													0	0
	10 LST													0	0
SFC WND 4-10 KTS AND TMP 33-89	16 LST													0	0
DEG F AND NO PRECIP.	22 LST													0	0
	04 LST													0	0
	10 LST													0	0
SKY COVER LES 3/10 AND	16 LST													0	0
VSBY = GTR 3 MI	22 LST													0	0
	04 LST													0	0
	10 LST													0	0
CIG = GTR 2500 FT AND	16 LST													0	0
VSBY = GTR 3 MI	22 LST													0	0
	04 LST													0	0
	10 LST													0	0
CIG = GTR 6000 FT AND	16 LST													0	0
VSBY = GTR 3 MI	22 LST													0	0
	04 LST													0	0
	10 LST													0	0
CIG = GTR 10000 FT AND	16 LST													0	0
VSBY = GTR 3 MI	22 LST													0	0
	04 LST													0	0
	10 LST													0	0

DATA NOT AVAILABLE

WEST YELLOWSTONE, MONTANA

STA NO. 72676 (IN AREA NUMBER 09)

LATITUDE 4441N

LONGITUDE 11106W

ELEVATION(FT) 06644

PARAMETER DESCRIPTION	JAN	FEB	MAR	APR	MAY	JUN	JUL	AUG	SEP	OCT	NOV	DEC	ANN	POR (YRS)	NO. OBS
ABS MAX TMP (F)	47	57	67	80	88	93	97	96	92	83	68	56	97	51	-113
MEAN MAX TMP (F)	25	31	39	49	59	68	79	77	67	53	37	27	51	50	-113
MEAN MIN TMP (F)	-1	2	7	19	27	33	38	35	28	21	9	1	18	50	-113
ABS MIN TMP (F)	-58	-66	-43	-26	0	17	20	9	-9	-22	-38	-59	-66	51	-113
MEAN NO DYS TMP = DR GTR 90(F)	0.0	0.0	0.0	0.0	0.0	0.0	2.0	0.3	0.0	0.0	0.0	0.0	2.3	10	-113
MEAN NO DYS TMP = DR LES 32(F)	31.0	28.0	31.0	29.0	23.0	9.0	4.0	6.0	22.0	29.0	30.0	31.0	273.0	10	-113
MEAN NO DYS TMP = DR LES 0(F)					0.0	0.0	0.0	0.0						51	-29
MEAN DEW PT TMP (F)														0	0
MEAN REL HUM (PCT)														0	0
MEAN PRESS ALT (FT)	6444	6465	6551	6589	6640	6652	6630	6628	6582	6526	6453	6432	6349	0	-50
MEAN PRECIP (IN)	2.18	1.67	1.73	1.37	1.97	2.25	1.34	1.23	1.32	1.50	1.74	1.94	20.2	47	-113
MEAN SNOW FALL (IN)	30.1	23.4	22.6	9.6	4.1	0.9	0.0	0.1	1.4	6.6	18.4	26.1	143.3	45	-113
MEAN NO DYS PRCP = DR GTR 0.1 IN	4.9	4.1	4.4	3.7	4.8	4.6	3.1	2.9	2.7	3.0	3.3	4.5	46.0	47	-29
MEAN NO DYS SNFL = DR GTR 1.5 IN	6.2	4.9		1.9	0.9	0.3	0.0	0.0	0.3	1.4	4.2	5.4		45	-29
MEAN NO DYS W/DGUR VSBY LES 1/2 MI														0	0
MEAN NO DYS TSTMS														0	0
P FREQ WND SPD = DR GTR 17 KTS														0	0
P FREQ WND SPD = DR GTR 28 KTS														0	0
P FREQ LES 3000 FT A/D LES 5 MI														0	0
P FREQ LES 1500 FT A/D LES 3 MI														0	0
FOR 00-02 LST														0	0
03-05 LST														0	0
06-08 LST														0	0
09-11 LST														0	0
12-14 LST														0	0
15-17 LST														0	0
18-20 LST														0	0
21-23 LST														0	0
P FREQ LES 300 FT A/D LES 1 MI														0	0
FOR 00-02 LST														0	0
03-05 LST														0	0
06-08 LST														0	0
09-11 LST														0	0
12-14 LST														0	0
15-17 LST														0	0
18-20 LST														0	0
21-23 LST														0	0

WEST YELLOWSTONE, MONTANA

MEAN NUMBER OF DAYS

PARAMETER DESCRIPTION	JAN	FEB	MAR	APR	MAY	JUN	JUL	AUG	SEP	OCT	NOV	DEC	ANN	POB (YRS)	NO, OBS
CIG = GTR 1000 FT AND														0	0
VSBY = GTR 3 MI														0	0
														0	0
														0	0
CIG = GTR 2000 FT AND VSBY = GTR														0	0
3 MI W/SFC WND LES 10 KTS														0	0
														0	0
														0	0
SFC WND = GTR 17 KTS AND														0	0
NO PRECIP.														0	0
														0	0
														0	0
SFC WND 4-10 KTS AND TMP 33-89														0	0
DEG F AND NO PRECIP.														0	0
														0	0
														0	0
SKY COVER LE* 3/10 AND														0	0
VSBY = GTR 3 MI														0	0
														0	0
														0	0
CIG = GTR 2500 FT AND														0	0
VSBY = GTR 3 MI														0	0
														0	0
														0	0
CIG = GTR 6000 FT AND														0	0
VSBY = GTR 3 MI														0	0
														0	0
														0	0
CIG = GTR 10000 FT AND														0	0
VSBY = GTR 3 MI														0	0
														0	0
														0	0

DATA NOT AVAILABLE

BILLINGS/LOGAN FIELD, MONTANA

STA NO. 72677 (IN AREA NUMBER 09)

LATITUDE 4548N

LONGITUDE 10832W

ELEVATION(FT) 03606

PARAMETER DESCRIPTION	JAN	FEB	MAR	APR	MAY	JUN	JUL	AUG	SEP	OCT	NOV	DEC	ANN	POR (YRS)	NO. OBS
ABS MAX TMP (F)	68	72	77	92	96	102	106	105	100	86	71	69	106	26	-613
MEAN MAX TMP (F)	33	36	44	58	68	75	87	85	74	62	45	39	59	26	-113
MEAN MIN TMP (F)	13	16	23	34	44	51	59	57	47	38	26	20	36	26	-113
ABS MIN TMP (F)	-30	-38	-19	-5	14	32	42	40	26	4	-22	-17	-38	26	-613
MEAN NO DYS TMP = DR GTR 90(F)	0.0	0.0	0.0	0.0	0.3	3.4	13.5	10.6	2.3	0.0	0.0	0.0	30.1	12	4383
MEAN NO DYS TMP = DR LES 32(F)	28.1	24.1	24.6	16.0	1.7	0.4	0.0	0.0	1.1	8.7	21.9	27.0	153.6	12	4383
MEAN NO DYS TMP = DR LES 0(F)	6.8	3.1	1.9	0.0	0.0	0.0	0.0	0.0	0.0	0.0	1.1	2.7	15.6	12	4383
MEAN DEW PT TMP (F)	10	16	20	27	36	45	47	47	38	31	21	15	30	12	105096
MEAN REL HUM (PCT)	61	62	63	58	56	55	45	46	50	53	60	98	56	12	105096
MEAN PRESS ALT (FT)	3416	3432	3523	3564	3617	3633	3596	3591	3550	3493	3426	3411	3521	0	-50
MEAN PRECIP (IN)	0.54	0.64	1.02	1.34	1.96	2.63	0.94	0.81	1.22	1.08	0.65	0.59	13.4	26	-113
MEAN SNOW FALL (IN)	1.4	9.7	10.2	7.2	1.2	0.1	0.0	0.0	0.6	3.1	6.2	8.0	53.7	26	-113
MEAN NO DYS PRCP = DR GTR 0.1 IN	1.8	2.0	2.8	3.6	4.8	5.1	2.3	2.0	2.6	2.4	1.8	1.9	33.1	26	-29
MEAN NO DYS SNFL = DR GTR 1.5 IN	1.5	2.4	2.8	2.4	0.4	0.1	0.0	0.0	0.4	1.0	1.7	1.8	14.5	12	4382
MEAN NO DYS W/OCUR VSBY LES 1/2 MI	2.1	1.9	2.0	2.7	1.0	0.7	0.3	0.3	1.1	1.9	2.2	1.3	17.5	12	4381
MEAN NO DYS TSTMS	0.0	0.1	0.0	0.7	3.7	6.8	6.3	6.9	2.3	0.2	0.0	0.1	27.1	12	4383
P FREQ WND SPD = DR GTR 17 KTS	15.3	16.5	14.8	15.9	12.3	9.8	6.3	5.7	8.3	10.4	19.3	21.0	13.0	12	105094
P FREQ WND SPD = DR GTR 28 KTS	0.6	0.9	0.9	1.3	0.6	0.6	0.4	0.3	0.3	0.5	0.7	0.7	0.7	12	105099
P FREQ LES 5000 FT A/D LES 5 MI	17.0	20.7	22.3	23.5	17.5	10.6	3.6	2.5	10.4	13.4	15.9	13.1	14.2	12	105081
P FREQ LES 1500 FT A/D LES 3 MI															
FOR 00-02 LST	6.4	9.8	10.1	10.4	4.3	2.3	1.2	0.5	2.6	5.3	7.3	4.5	5.4	12	13130
03-05 LST	9.0	11.0	9.8	13.2	8.3	5.0	2.0	1.1	4.4	5.3	6.4	5.6	6.8	12	13142
06-08 LST	9.3	10.7	12.5	15.6	10.0	7.5	2.2	1.6	6.1	7.2	7.6	6.4	8.1	12	13137
09-11 LST	8.7	11.1	13.3	13.4	8.5	5.5	1.5	1.2	4.9	9.4	9.1	7.4	7.8	12	13139
12-14 LST	7.7	7.3	10.4	8.6	6.4	2.5	0.2	0.0	3.1	6.9	7.5	7.2	5.7	12	13141
15-17 LST	6.4	6.2	7.6	6.2	4.5	1.9	0.1	0.1	1.6	6.1	8.1	5.6	4.5	12	13143
18-20 LST	6.5	7.8	6.6	6.7	3.3	1.0	0.3	0.0	1.2	5.3	6.1	6.4	4.3	12	13139
21-23 LST	6.2	8.5	9.3	8.5	3.2	1.4	0.3	0.3	1.7	6.0	6.5	4.7	4.7	12	13137
P FREQ LES 300 FT A/D LES 1 MI															
FOR 00-02 LST	2.4	2.1	2.5	2.7	0.8	0.7	0.2	0.1	1.1	1.8	2.9	0.8	1.5	12	13130
03-05 LST	4.1	2.6	2.9	5.0	1.6	1.3	0.4	0.3	1.7	2.0	1.9	1.4	2.1	12	13142
06-08 LST	1.9	3.1	3.7	4.1	1.6	0.8	0.2	0.2	2.3	2.0	2.7	2.1	2.1	12	13137
09-11 LST	1.1	2.8	2.4	1.8	0.4	0.4	0.1	0.0	1.1	2.1	3.1	2.1	1.5	12	13139
12-14 LST	1.3	1.7	1.5	1.2	0.1	0.3	0.1	0.0	0.1	1.1	2.0	1.2	0.9	12	13141
15-17 LST	1.8	1.3	0.7	1.6	0.1	0.2	0.0	0.1	0.2	1.0	1.9	1.2	0.8	12	13143
18-20 LST	1.7	1.0	0.7	2.1	0.4	0.3	0.2	0.0	0.4	1.3	0.9	1.2	0.9	12	13139
21-23 LST	1.4	1.5	1.8	2.7	1.0	0.0	0.1	0.0	0.7	1.6	2.1	1.2	1.2	12	13137

BILLINGS/LOGAN FIELD, MONTANA

MEAN NUMBER OF DAYS

PARAMETER DESCRIPTION		JAN	FEB	MAR	APR	MAY	JUN	JUL	AUG	SEP	OCT	NOV	DEC	ANN	PDR (YRS)	NO. OBS
CIG = GTR 1000 FT AND VSBY = GTR 3 MI	17 LST	29.1	26.6	29.5	28.9	30.2	29.6	31.0	31.0	29.6	29.8	27.9	29.6	352.8	12	4383
	23 LST	29.5	26.3	28.5	28.1	30.2	29.6	31.0	31.0	29.6	29.6	28.8	29.6	351.8	12	4383
	05 LST	28.7	25.3	28.6	26.4	29.4	29.1	30.7	30.9	29.1	29.8	28.6	29.5	346.1	12	4382
	11 LST	28.7	24.9	27.7	27.4	29.3	28.8	30.9	30.7	28.9	28.4	27.8	28.8	342.3	12	4382
CIG = GTR 2000 FT AND VSBY = GTR 3 MI W/SFC WND LES 10 KTS	17 LST	13.4	10.3	11.7	10.7	11.4	12.1	14.0	15.1	13.5	13.3	11.5	11.2	148.2	12	4383
	23 LST	12.4	13.0	15.7	15.6	18.7	17.6	19.1	20.3	19.0	15.7	12.2	10.4	189.7	12	4383
	05 LST	11.4	11.2	14.9	15.2	17.6	20.0	20.4	21.6	17.6	17.8	11.5	8.9	188.1	12	4382
	11 LST	11.5	9.8	12.6	11.4	14.8	16.7	21.8	21.8	16.5	13.7	9.0	9.2	168.8	12	4382
SFC WND = GTR 17 KTS AND NO PRECIP.	17 LST	4.6	5.6	6.4	6.8	6.5	4.9	4.2	3.2	4.4	3.7	5.0	6.1	61.4	12	4202
	23 LST	3.7	3.9	4.2	2.9	2.5	2.5	1.8	1.9	1.9	2.7	4.5	5.8	38.3	12	4160
	05 LST	4.7	3.1	3.3	1.9	2.5	1.2	0.8	0.8	1.0	2.0	3.9	5.6	32.8	12	4129
	11 LST	5.5	4.9	5.2	5.3	3.7	3.2	1.2	1.7	2.5	4.0	6.5	7.0	50.7	12	4126
SFC WND 4-16 KTS AND TMP 33-89 DEG F AND NO PRECIP.	17 LST	5.7	6.8	9.6	11.4	12.3	14.0	9.5	11.0	13.7	13.9	8.6	6.7	123.2	12	4202
	23 LST	4.0	4.8	8.6	13.4	18.1	17.8	19.7	18.9	16.6	15.5	7.4	3.9	148.7	12	4160
	05 LST	2.4	3.2	6.6	11.3	17.8	19.1	20.2	20.3	17.9	15.1	6.3	3.6	143.8	12	4129
	11 LST	3.0	3.2	8.8	12.2	14.5	16.6	20.8	19.9	17.3	13.9	6.4	4.5	143.1	12	4126
SKY COVER LES 3/10 AND VSBY = GTR 3 MI	17 LST	5.8	4.8	5.1	5.1	4.7	5.8	10.8	11.0	9.4	9.6	6.2	6.1	84.4	12	4383
	23 LST	8.9	8.1	8.2	9.4	9.8	10.1	13.6	15.3	14.0	13.3	9.5	8.8	129.0	12	4383
	05 LST	8.0	8.3	9.8	8.7	10.2	12.1	17.1	18.6	15.8	14.8	10.4	10.7	144.5	12	4382
	11 LST	6.7	4.5	6.4	5.9	8.0	11.2	18.5	16.7	11.3	10.4	6.2	7.2	113.0	12	4382
CIG = GTR 2500 FT AND VSBY = GTR 3 MI	17 LST	28.6	25.1	27.5	26.9	28.1	29.1	31.0	31.0	28.9	28.0	26.6	28.7	339.5	12	4383
	23 LST	28.1	24.5	26.6	26.2	28.8	28.9	30.8	30.9	29.2	28.3	27.4	28.7	338.4	12	4383
	05 LST	27.5	23.7	26.3	24.8	27.6	27.8	30.1	30.6	27.7	28.3	27.3	28.4	330.1	12	4382
	11 LST	27.7	24.1	25.1	24.2	26.6	27.7	29.9	30.2	26.9	27.2	26.4	27.7	323.7	12	4382
CIG = GTR 6000 FT AND VSBY = GTR 3 MI	17 LST	25.9	22.6	23.5	22.1	24.6	25.9	29.7	30.2	26.4	26.7	24.5	26.1	308.2	12	4383
	23 LST	24.1	21.8	23.0	21.9	25.6	26.7	30.3	30.1	27.2	26.5	24.8	26.7	308.7	12	4383
	05 LST	25.1	20.7	22.8	21.8	23.9	26.3	29.2	29.9	26.7	26.2	25.5	26.3	304.4	12	4382
	11 LST	24.9	20.8	22.5	21.0	23.2	24.9	29.1	29.5	25.6	25.6	23.4	25.6	296.1	12	4382
CIG = GTR 10000 FT AND VSBY = GTR 3 MI	17 LST	21.8	19.7	18.8	18.2	19.2	20.7	26.9	26.2	23.6	24.4	21.8	22.1	263.4	12	4383
	23 LST	20.7	18.3	18.8	17.4	21.3	23.4	27.2	27.2	24.4	24.2	20.8	22.1	266.2	12	4383
	05 LST	20.1	17.5	19.3	17.9	19.7	22.2	27.3	28.6	24.7	23.7	21.9	22.2	265.3	12	4382
	11 LST	22.2	17.2	19.7	18.8	20.6	23.3	28.5	27.7	23.0	23.5	20.3	22.3	267.1	12	4382

BUTTE/SILVER BOW COUNTY, MONTANA

STA NO. 72679 (IN AREA NUMBER 09)

LATITUDE 4557N

LONGITUDE 11229W

ELEVATION(FT) 05554

PARAMETER DESCRIPTION	JAN	FEB	MAR	APR	MAY	JUN	JUL	AUG	SEP	OCT	NOV	DEC	ANN	POR (YRS)	NO. OBS
ABS MAX TMP (F)	54	60	64	79	88	93	100	99	91	83	68	62	100	29	-613
MEAN MAX TMP (F)	28	33	39	51	61	68	80	78	68	56	40	33	53	29	-113
MEAN MIN TMP (F)	2	6	14	26	34	40	45	43	35	27	15	8	25	29	-113
ABS MIN TMP (F)	-48	-52	-36	-13	12	23	29	26	12	-19	-42	-37	-52	29	-613
MEAN NO DYS TMP = DR GTR 90(F)	0.0	0.0	0.0	0.0	0.0	0.0	1.5	0.9	0.2	0.0	0.0	0.0	2.6	12	4383
MEAN NO DYS TMP = DR LES 32(F)	30.3	27.6	30.8	26.7	14.6	3.7	0.6	0.6	12.2	26.1	28.6	30.7	232.5	12	4383
MEAN NO DYS TMP = DR LES 3(F)	14.6	9.3	7.3	0.0	0.0	0.0	0.0	0.0	0.0	0.0	4.7	8.4	44.3	12	4383
MEAN DEW PT TMP (F)	7	12	15	23	32	38	41	38	32	26	18	12	25	12	104662
MEAN REL HUM (PCT)	71	71	69	61	60	61	51	51	55	61	68	70	62	12	104648
MEAN PRESS ALT (FT)	5366	5379	5459	5494	5538	5555	5532	5530	5492	5466	5387	5365	5462	0	-50
MEAN PRECIP (IN)	0.42	0.44	0.64	0.90	1.78	2.47	1.19	1.04	1.03	0.67	0.49	0.48	11.5	29	-113
MEAN SNOW FALL (IN)	7.1	7.2	9.2	5.4	4.2	0.4	0.0	0.0	1.1	2.7	6.0	7.6	50.9	29	-113
MEAN NO DYS PRCP = DR GTR 0.1 IN	1.5	1.5	1.8	2.5	4.5	4.9	2.8	2.5	2.3	1.8	1.6	1.6	29.3	29	-29
MEAN NO DYS SNFL = DR GTR 1.5 IN	1.6	1.6	3.1	1.1	1.1	0.2	0.0	0.0	0.2	0.9	1.4	1.8	13.0	12	4379
MEAN NO DYS W/OCUR VSBY LES 1/2 MI	1.2	2.0	1.8	0.2	0.5	0.1	0.0	0.0	0.5	0.6	1.1	1.2	9.2	12	4371
MEAN NO DYS TSTMS	0.0	0.0	0.3	1.0	5.4	9.2	10.6	10.1	2.8	0.2	0.1	0.0	39.7	12	4383
P FREQ WND SPD = DR GTR 17 KTS	8.1	8.9	9.6	13.9	11.0	9.0	6.2	5.7	6.3	7.8	6.9	6.8	8.4	12	104796
P FREQ WND SPD = DR GTR 28 KTS	0.6	0.6	0.6	0.8	0.6	0.4	0.3	0.1	0.2	0.5	0.6	0.4	0.5	12	104796
P FREQ LES 5000 FT A/D LES 5 MI	23.8	26.0	23.7	23.0	23.6	18.8	4.5	2.9	12.7	16.2	21.7	20.5	18.3	12	104791
P FREQ LES 1500 FT A/D LES 3 MI															
FDR 00-02 LST	3.7	7.8	5.9	5.0	4.5	1.6	0.1	0.4	2.0	3.0	4.3	3.8	3.5	12	13091
03-05 LST	3.0	7.0	7.8	5.4	5.9	2.2	0.4	0.4	3.8	3.0	4.1	5.1	4.2	12	13104
06-08 LST	4.2	7.1	8.5	6.0	6.0	3.0	0.4	0.3	3.2	4.8	4.5	4.0	4.3	12	13102
09-11 LST	4.7	5.0	5.8	5.2	3.3	1.2	0.4	0.0	2.0	2.1	2.8	3.4	3.0	12	13104
12-14 LST	3.3	3.4	5.6	3.3	2.2	0.7	0.3	0.0	1.6	1.8	4.0	2.4	2.4	12	13095
15-17 LST	4.2	2.5	5.4	0.6	2.2	0.1	0.0	0.1	1.7	2.5	3.2	2.0	2.0	12	13097
18-20 LST	2.8	3.6	5.9	2.4	2.1	0.6	0.1	0.2	1.5	1.9	2.4	2.7	2.2	12	13101
21-23 LST	3.4	5.1	5.5	3.2	3.4	1.1	0.0	0.1	1.8	2.0	2.9	3.2	2.6	12	13106
P FREQ LES 300 FT A/D LES 1 MI															
FDR 00-02 LST	0.9	2.9	1.3	1.1	0.6	0.0	0.0	0.1	0.1	0.6	0.8	1.3	0.8	12	13091
03-05 LST	0.5	2.9	2.3	1.2	1.0	0.3	0.2	0.0	0.3	2.2	1.5	1.6	1.2	12	13104
06-08 LST	0.8	3.0	2.9	1.2	1.9	0.6	0.1	0.0	1.2	1.6	1.0	1.3	1.3	12	13102
09-11 LST	1.0	1.5	1.4	0.9	0.5	0.1	0.0	0.0	0.6	0.1	1.0	0.9	0.7	12	13104
12-14 LST	1.2	0.8	1.9	1.0	0.2	0.0	0.0	0.0	0.3	0.3	0.8	0.4	0.6	12	13095
15-17 LST	1.1	0.4	1.5	0.0	0.4	0.0	0.0	0.0	0.4	0.4	0.8	0.4	0.5	12	13097
18-20 LST	0.8	0.1	1.6	0.3	0.2	0.1	0.0	0.0	0.2	0.0	0.4	0.4	0.3	12	13101
21-23 LST	1.0	0.9	1.3	0.5	0.4	0.0	0.0	0.0	0.2	0.0	0.6	1.0	0.5	12	13106

BUTTE/SILVER BOW COUNTY, MONTANA

MEAN NUMBER OF DAYS

PARAMETER DESCRIPTION		JAN	FEB	MAR	APR	MAY	JUN	JUL	AUG	SEP	OCT	NOV	DEC	ANN	POR (YRS)	NO. OBS
CIG = GTR 1000 FT AND VSBY = GTR 3 MI	17 LST	29.6	27.3	29.5	29.9	30.3	30.0	31.0	31.0	29.7	30.5	29.2	30.3	358.3	12	4372
	23 LST	29.9	26.5	29.4	29.3	30.2	30.0	31.0	31.0	29.6	30.5	29.3	30.0	356.7	12	4372
	05 LST	30.3	26.1	28.7	28.5	29.5	29.8	30.8	30.9	29.3	29.5	29.1	29.6	352.1	12	4371
	11 LST	29.6	26.4	29.2	28.5	30.3	29.9	31.0	31.0	29.6	30.4	29.3	29.9	355.1	12	4371
CIG =GTR 2000 FT AND VSBY =GTR 3 MI W/SFC WND LES 10 KTS	17 LST	19.0	14.9	13.9	9.8	11.7	10.9	12.9	12.2	11.6	12.8	15.3	18.3	163.3	12	4372
	23 LST	24.1	19.8	23.0	20.2	20.4	22.0	23.7	25.0	25.2	25.4	23.3	24.2	276.3	12	4372
	05 LST	23.9	21.4	23.7	23.6	25.1	26.9	29.3	30.3	26.7	26.1	24.2	24.8	306.1	12	4371
	11 LST	23.6	20.0	22.7	17.6	16.9	19.8	23.8	25.6	22.7	22.8	21.7	23.9	261.1	12	4371
SFC WND = GTR 17 KTS AND NO PRECIP.	17 LST	3.8	4.1	6.3	8.1	7.8	5.9	4.8	4.0	4.9	6.1	3.3	3.2	62.5	12	4209
	23 LST	2.0	2.4	1.0	2.4	1.6	0.8	0.6	0.7	0.4	1.1	1.1	1.6	15.7	12	4158
	05 LST	1.6	1.2	1.7	1.3	0.8	0.3	0.0	0.0	0.3	0.3	0.9	1.1	9.6	12	4110
	11 LST	2.1	2.5	3.5	4.4	4.0	2.4	1.3	0.8	2.0	2.4	1.4	2.0	28.8	12	4158
SFC WND 4-10 KTS AND TMP 33-89 DEG F AND NO PRECIP.	17 LST	2.7	4.1	6.8	9.0	11.8	11.0	14.0	13.1	12.0	11.0	9.5	4.3	109.3	12	4209
	23 LST	2.0	1.6	2.9	8.8	18.4	16.7	20.4	20.0	17.6	11.5	4.1	2.2	128.2	12	4158
	05 LST	1.2	1.7	1.7	5.1	11.5	12.5	14.7	16.6	10.0	6.3	2.6	1.5	85.4	12	4110
	11 LST	1.2	2.0	3.8	7.7	13.8	13.9	14.3	14.0	11.3	8.1	5.1	2.0	97.2	12	4158
SKY COVER LES 3/10 AND VSBY = GTR 3 MI	17 LST	4.2	4.3	4.5	4.1	3.7	3.1	8.6	6.9	8.9	8.3	5.3	3.9	65.8	12	4372
	23 LST	8.7	7.8	9.6	9.5	10.2	11.3	19.6	17.4	16.3	14.5	9.5	9.2	143.6	12	4372
	05 LST	8.6	7.4	9.5	9.3	9.8	11.3	20.4	20.9	17.2	13.8	10.0	9.5	147.7	12	4369
	11 LST	5.6	5.3	5.9	6.2	6.1	8.7	18.2	16.5	12.8	10.4	5.7	4.9	106.3	12	4369
CIG = GTR 2500 FT AND VSBY = GTR 3 MI	17 LST	29.4	27.2	28.9	29.4	29.7	29.6	30.9	30.9	29.1	29.8	28.8	30.2	333.9	12	4372
	23 LST	29.0	25.8	28.9	28.2	28.7	29.1	30.9	30.9	28.9	29.4	28.3	29.7	347.8	12	4372
	05 LST	29.6	25.4	27.4	27.7	27.8	28.2	30.3	30.8	28.2	28.6	28.0	28.6	340.6	12	4371
	11 LST	29.2	26.3	29.1	28.1	28.9	28.2	30.8	30.9	28.7	29.2	28.9	29.7	348.0	12	4371
CIG = GTR 6000 FT AND VSBY = GTR 3 MI	17 LST	20.5	18.1	18.3	20.5	21.6	22.9	29.1	29.2	25.5	25.1	21.6	21.1	273.5	12	4372
	23 LST	21.6	18.7	22.6	22.7	22.8	23.6	29.0	29.3	25.8	25.1	21.3	22.3	284.8	12	4372
	05 LST	20.9	16.7	19.2	20.5	21.1	22.3	29.1	30.1	24.8	23.6	21.4	20.7	270.4	12	4371
	11 LST	21.8	19.1	20.5	19.0	20.0	21.2	28.3	30.0	24.5	24.6	21.7	21.5	272.2	12	4371
CIG = GTR 10000 FT AND VSBY = GTR 3 MI	17 LST	15.6	14.2	13.6	14.4	13.5	14.3	22.2	22.9	21.6	21.1	18.2	17.0	208.6	12	4372
	23 LST	18.1	15.6	18.2	19.6	19.2	19.9	27.2	27.4	23.3	22.5	17.6	18.9	247.5	12	4372
	05 LST	15.8	13.5	16.5	16.5	17.1	20.0	27.7	28.8	22.5	21.5	18.8	17.8	236.5	12	4371
	11 LST	18.2	15.8	17.0	16.0	16.6	17.5	26.3	28.0	22.6	21.3	18.8	17.9	236.0	12	4371

HELENA CITY/COUNTY, MONTANA

STA NO. 72772 (IN AREA NUMBER 09)

LATITUDE 4636N

LONGITUDE 1119W

ELEVATION(FT) 03873

PARAMETER DESCRIPTION	JAN	FEB	MAR	APR	MAY	JUN	JUL	AUG	SEP	OCT	NOV	DEC	ANN	POR (YRS)	NO. OBS
ABS MAX TMP (F)	62	68	73	86	90	100	102	103	96	84	70	65	103	24	-613
MEAN MAX TMP (F)	26	34	42	56	65	71	84	82	71	59	42	34	56	23	-113
MEAN MIN TMP (F)	8	13	20	31	40	46	52	50	42	32	21	15	31	23	-113
ABS MIN TMP (F)	-42	-36	-30	1	17	31	36	32	21	10	-39	-29	-42	24	-613
MEAN NO DYS TMP = DR GTR 90(F)	0.0	0.0	0.0	0.0	0.1	1.4	8.6	5.1	1.1	0.0	0.0	0.0	16.3	12	4383
MEAN NO DYS TMP = DR LES 32(F)	29.5	26.1	28.4	19.2	4.6	0.2	0.0	0.1	3.9	16.3	26.0	29.3	103.6	12	4383
MEAN NO DYS TMP = DR LES 0(F)	10.1	4.9	2.9	0.0	0.0	0.0	0.0	0.0	0.0	0.0	3.1	4.4	25.4	12	4383
MEAN DEW PT TMP (F)	9	15	18	26	35	41	44	42	36	30	19	15	28	12	105167
MEAN REL HUM (PCT)	69	67	64	57	56	55	47	48	54	60	67	69	59	12	105167
MEAN PRESS ALT (FT)	3686	3696	3777	3814	3859	3879	3854	3852	3813	3767	3709	3687	3783	0	-50
MEAN PRECIP (IN)	0.45	0.37	0.66	0.81	1.66	2.30	1.05	0.87	1.03	0.60	0.58	0.51	10.9	23	-113
MEAN SNOW FALL (IN)	7.8	6.8	7.4	3.5	1.0	0.1	0.0	0.0	1.4	1.7	7.5	7.8	45.0	22	-113
MEAN NO DYS PRCP = DR GTR 0.1 IN	1.6	1.4	1.9	2.3	4.2	4.6	2.5	2.2	2.3	1.7	1.7	1.7	28.1	23	-29
MEAN NO DYS SNFL = DR GTR 1.5 IN	1.9	1.1	1.9	1.2	0.4	0.1	0.0	0.0	0.1	0.5	1.8	2.0	11.0	12	4376
MEAN NO DYS W/DGUR VSBY LES 1/2 MI	1.5	1.2	0.9	0.4	0.2	0.0	0.0	0.0	0.1	0.7	1.7	1.9	8.6	12	4383
MEAN NO DYS TSMS	0.1	0.1	0.1	0.8	4.0	7.7	9.6	9.1	2.3	0.5	0.2	0.1	34.6	12	4383
P FREQ WND SPD = DR GTR 17 KTS	4.2	7.0	7.9	9.0	7.2	6.4	4.8	4.0	4.9	5.3	6.2	6.2	6.1	12	105165
P FREQ WND SPD = DR GTR 28 KTS	0.1	0.2	0.2	0.2	0.1	0.1	0.1	0.1	0.2	0.2	0.4	0.3	0.2	12	105165
P FREQ LES 5000 FT A/D LES 5 MI	15.7	16.7	18.2	20.0	16.5	10.6	3.5	3.5	11.0	13.7	16.8	16.6	13.6	12	105163
P FREQ LES 1500 FT A/D LES 3 MI															
FDR 00-02 LST	4.4	4.3	4.7	3.3	2.3	0.3	0.0	0.0	0.7	2.4	2.8	4.5	2.5	12	13144
03-05 LST	5.3	5.4	4.6	3.7	3.0	0.6	0.0	0.1	1.5	3.2	4.1	5.5	3.1	12	13149
06-08 LST	5.5	6.8	6.7	4.4	2.6	1.0	0.0	0.4	2.2	3.3	4.7	5.8	3.6	12	13149
09-11 LST	5.5	4.3	5.2	3.0	2.3	0.7	0.0	0.2	0.7	2.2	4.7	4.8	2.8	12	13143
12-14 LST	4.6	2.8	3.1	2.5	1.1	0.1	0.3	0.0	0.6	2.0	3.6	3.2	2.0	12	13144
15-17 LST	3.2	2.5	2.4	2.5	0.9	0.5	0.1	0.0	0.2	1.1	4.1	3.4	1.7	12	13149
18-20 LST	3.0	3.2	3.3	2.3	1.1	0.3	0.0	0.0	0.4	1.3	4.7	2.9	1.9	12	13143
21-23 LST	3.6	3.1	3.9	2.7	0.6	0.2	0.0	0.0	0.9	1.6	3.3	4.0	2.0	12	13142
P FREQ LES 300 FT A/D LES 1 MI															
FDR 00-02 LST	1.1	1.3	0.7	0.6	0.1	0.0	0.0	0.0	0.0	0.7	0.7	2.0	0.6	12	13144
03-05 LST	1.1	1.2	0.9	0.6	0.3	0.0	0.0	0.0	0.0	1.1	1.5	2.4	0.8	12	13149
06-08 LST	1.1	2.2	0.8	1.0	0.4	0.0	0.0	0.1	0.1	0.9	1.8	2.7	0.9	12	13149
09-11 LST	1.6	1.4	0.6	0.6	0.4	0.3	0.0	0.0	0.1	0.9	1.2	2.7	0.8	12	13143
12-14 LST	1.2	0.5	0.5	0.6	0.2	0.0	0.0	0.0	0.3	0.2	1.6	1.1	0.5	12	13144
15-17 LST	1.5	0.6	1.2	0.6	0.2	0.0	0.0	0.0	0.2	0.3	2.3	1.3	0.7	12	13149
18-20 LST	0.4	0.6	1.1	0.3	0.2	0.0	0.0	0.0	0.3	0.0	1.4	1.0	0.4	12	13143
21-23 LST	0.8	0.7	0.2	0.2	0.0	0.0	0.0	0.0	0.3	0.2	0.6	1.1	0.3	12	13142

HELENA CITY/COUNTY, MONTANA

MEAN NUMBER OF DAYS

PARAMETER DESCRIPTION		JAN	FEB	MAR	APR	MAY	JUN	JUL	AUG	SEP	OCT	NOV	DEC	ANN	PDR (YRS)	NO. OBS
CIG = GTR 1000 FT AND VSBY = GTR 3 MI	17 LST	30.2	27.2	30.1	29.6	30.8	30.0	31.0	31.0	29.9	30.9	28.9	29.9	359.5	12	4383
	23 LST	29.7	26.9	29.8	29.3	30.8	30.0	31.0	31.0	29.8	30.6	29.2	29.8	357.9	12	4383
	05 LST	29.6	26.5	29.7	29.2	30.5	29.9	31.0	31.0	29.6	30.2	28.5	28.9	354.6	12	4383
CIG = GTR 2000 FT AND VSBY = GTR 3 MI W/SFC WND LES 10 KTS	17 LST	24.2	16.7	14.7	10.8	11.3	11.5	13.8	14.1	15.8	19.6	21.1	22.8	196.4	12	4383
	23 LST	25.2	21.4	23.6	22.1	23.7	23.3	26.6	27.0	23.4	24.9	22.6	23.7	287.5	12	4383
	05 LST	24.8	21.1	23.3	22.7	25.7	26.0	28.8	29.5	26.6	25.4	23.0	23.0	299.9	12	4383
SFC WND = GTR 17 KTS AND NO PRECIP.	17 LST	1.0	2.7	4.1	6.2	5.7	4.9	4.1	4.5	3.7	1.7	1.7	2.0	42.3	12	4248
	23 LST	1.3	1.3	0.9	0.9	0.9	0.4	0.2	0.2	0.4	1.1	1.7	1.6	10.9	12	4222
	05 LST	0.9	1.0	1.1	1.0	0.4	0.2	0.1	0.2	0.1	0.8	1.7	1.7	9.2	12	4169
SFC WND 4-10 KTS AND TMP 33-89 DEG F AND NO PRECIP.	17 LST	4.8	5.6	9.0	11.4	12.0	12.7	12.9	12.0	12.8	15.4	9.5	7.2	125.3	12	4248
	23 LST	3.8	3.4	8.4	14.1	21.2	21.2	23.6	22.2	18.0	11.9	6.5	3.8	158.1	12	4222
	05 LST	2.8	2.9	4.0	9.5	13.3	15.9	14.4	15.2	13.1	9.3	5.1	3.1	108.6	12	4169
SKY COVER LES 3/10 AND VSBY = GTR 3 MI	17 LST	5.1	4.6	4.7	4.4	4.2	5.7	12.9	9.8	9.7	8.6	6.8	5.8	82.3	12	4383
	23 LST	8.7	6.7	9.6	9.2	9.7	11.9	18.8	17.1	14.6	12.2	9.0	8.6	136.1	12	4383
	05 LST	8.6	6.2	9.1	6.9	8.1	10.1	18.5	16.4	14.2	12.7	9.0	7.2	127.0	12	4383
CIG = GTR 2500 FT AND VSBY = GTR 3 MI	17 LST	30.1	26.7	29.1	28.9	29.7	29.3	31.0	30.9	29.5	29.9	28.0	29.4	352.5	12	4383
	23 LST	29.1	26.5	29.1	27.7	29.4	29.4	30.7	30.9	29.1	28.8	28.6	29.3	348.6	12	4383
	05 LST	28.5	25.9	28.6	27.2	28.5	29.0	30.5	30.6	28.1	28.4	27.9	28.6	341.8	12	4383
CIG = GTR 6000 FT AND VSBY = GTR 3 MI	17 LST	24.9	22.5	23.6	28.1	28.5	25.6	25.7	29.7	27.1	27.1	24.0	24.3	307.8	12	4383
	23 LST	24.1	22.0	24.7	23.5	25.3	26.2	30.2	30.0	26.2	25.2	24.0	23.8	305.2	12	4383
	05 LST	22.7	20.0	22.9	21.8	24.4	26.0	29.1	29.7	25.2	25.1	22.4	22.7	292.0	12	4383
CIG = GTR 10000 FT AND VSBY = GTR 3 MI	17 LST	20.1	18.8	19.3	18.2	17.8	18.9	23.5	23.7	23.5	23.7	21.1	19.6	250.2	12	4383
	23 LST	20.3	18.3	20.2	19.1	20.0	22.1	27.7	27.1	23.8	22.6	19.9	20.3	259.4	12	4383
	05 LST	18.3	16.1	18.2	16.8	19.1	23.0	27.1	26.7	22.7	21.6	19.2	18.0	246.8	12	4383
	11 LST	20.2	17.9	19.1	16.6	19.6	20.6	27.3	26.6	22.1	21.9	20.3	19.1	251.3	12	5383

MISSOULA COUNTY, MONTANA

STA NO. 72773 (IN AREA NUMBER 09)

LATITUDE 4654N

LONGITUDE 11403W

ELEVATION(FT) 03203

PARAMETER DESCRIPTION	JAN	FEB	MAR	APR	MAY	JUN	JUL	AUG	SEP	OCT	NOV	DEC	ANN	PDR (YRS)	NO. OBS
ABS MAX TMP (F)	60	65	72	90	95	100	105	105	98	84	60	60	105	55	-520
MEAN MAX TMP (F)	30	36	47	58	67	74	86	83	71	58	42	32	57	55	-28
MEAN MIN TMP (F)	14	18	25	32	40	46	51	49	42	33	25	18	33	55	-28
ABS MIN TMP (F)	-33	-28	-13	2	21	30	34	32	15	5	-23	-25	-33	55	-920
MEAN NO DYS TMP = DR GTR 90(F)	0.0	0.0	0.0	0.0	0.2	2.0	10.7	6.7	1.4	0.0	0.0	0.0	21.0	12	4383
MEAN NO DYS TMP = DR LES 32(F)	29.8	27.0	27.8	17.9	4.8	0.3	0.0	0.1	3.0	16.2	26.4	30.0	103.3	12	4383
MEAN NO DYS TMP = DR LES 0(F)	5.6	1.5	0.8	0.0	0.0	0.0	0.0	0.0	0.0	0.0	1.1	2.2	11.2	12	4383
MEAN DEW PT TMP (F)	16	21	23	28	37	43	44	42	38	33	24	20	31	12	105112
MEAN REL HUM (PCT)	80	77	69	59	61	59	48	49	57	70	78	81	66	12	105112
MEAN PRESS ALT (FT)	3007	3027	3110	3145	3194	3206	3187	3186	3141	3087	3017	2996	3109	0	-50
MEAN PRECIP (IN)	1.30	0.90	1.00	1.00	2.00	2.10	1.00	0.90	1.30	1.20	1.20	1.30	15.2	52	-28
MEAN SNOW FALL (IN)	10.5	8.4	5.3	1.8	0.5	0.0	0.0	0.0	0.0	0.4	6.3	10.0	43.2	19	-113
MEAN NO DYS PRCP = DR GTR 0.1 IN	3.4	2.6	2.8	2.8	4.3	4.3	2.4	2.2	2.7	2.6	2.6	3.4	36.6	52	-29
MEAN NO DYS SNFL = DR GTR 1.5 IN	2.7	1.7	1.1	0.4	0.2	0.0	0.0	0.0	0.0	0.1	1.8	1.6	9.6	12	4339
MEAN NO DYS W/OCUR VSBY LES 1/2 MI	6.1	4.1	1.3	0.3	0.2	0.2	0.2	0.2	0.8	3.5	4.4	6.0	27.3	12	4381
MEAN NO DYS TSTMS	0.0	0.0	0.2	0.3	2.9	5.6	6.3	6.8	2.5	0.2	0.1	0.0	24.9	12	4383
P FREQ WND SPD = DR GTR 17 KTS	2.4	2.7	4.2	4.8	3.7	3.2	3.2	3.1	2.6	1.4	1.5	1.4	2.9	12	105112
P FREQ WND SPD = DR GTR 28 KTS	0.0	0.0	0.1	0.1	0.0	0.1	0.0	0.0	0.0	0.1	0.0	0.0	0.0	12	105112
P FREQ LES 5000 FT A/D LES 3 MI	47.9	39.5	25.8	19.7	16.9	12.0	3.0	4.4	10.2	22.1	37.2	49.3	24.0	12	105106
P FREQ LES 1500 FT A/D LES 3 MI															
FOR 00-02 LST	16.8	11.4	5.3	3.2	1.2	0.3	0.3	0.1	0.4	2.1	12.7	20.3	6.2	12	13137
03-05 LST	22.0	16.6	6.0	3.0	2.3	1.4	1.1	1.3	1.6	5.8	16.7	23.9	8.5	12	13140
06-08 LST	23.9	18.6	7.9	3.4	2.9	1.1	1.7	1.9	3.5	12.5	18.4	26.8	10.2	12	13141
09-11 LST	24.7	17.0	4.7	1.7	1.8	0.3	0.3	0.4	1.2	9.9	17.7	23.9	8.6	12	13138
12-14 LST	15.2	8.0	2.6	1.2	0.9	0.0	0.0	0.0	0.0	2.2	9.4	16.9	4.7	12	13145
15-17 LST	11.4	5.6	1.5	1.4	0.4	0.2	0.0	0.0	0.0	0.5	7.5	13.1	3.5	12	13141
18-20 LST	11.1	6.3	2.7	0.7	1.0	0.0	0.0	0.0	0.0	0.9	8.4	13.7	3.7	12	13146
21-23 LST	14.5	5.9	3.0	1.5	0.5	0.0	0.0	0.0	0.0	0.9	9.7	15.8	4.3	12	13136
P FREQ LES 300 FT A/D LES 1 MI															
FOR 00-02 LST	5.8	4.9	1.3	0.8	0.1	0.0	0.0	0.0	0.1	0.5	4.3	8.2	2.2	12	13137
03-05 LST	9.4	8.0	1.4	0.5	0.4	0.4	0.4	0.4	0.2	3.1	7.6	10.2	3.5	12	13140
06-08 LST	11.3	10.0	1.8	0.6	0.6	0.2	0.4	0.1	1.4	7.8	9.5	11.9	4.6	12	13141
09-11 LST	9.1	7.2	0.8	0.0	0.1	0.0	0.0	0.0	0.0	5.0	7.0	9.4	3.2	12	13138
12-14 LST	4.7	2.6	0.8	0.3	0.0	0.0	0.0	0.0	0.0	0.3	2.1	5.4	1.4	12	13145
15-17 LST	2.7	2.0	0.7	0.3	0.2	0.0	0.0	0.0	0.0	0.0	1.6	4.3	1.0	12	13141
18-20 LST	3.4	2.0	0.7	0.2	0.0	0.0	0.0	0.0	0.0	0.0	2.4	5.7	1.2	12	13146
21-23 LST	3.7	1.2	0.8	0.3	0.2	0.0	0.0	0.0	0.0	0.1	4.1	5.4	1.3	12	13136

MISSOULA COUNTY, MONTANA

MEAN NUMBER OF DAYS

PARAMETER DESCRIPTION		JAN	FEB	MAR	APR	MAY	JUN	JUL	AUG	SEP	OCT	NOV	DEC	ANN	POR (YRS)	NO. OBS
CIG = GTR 1000 FT AND VSBY = GTR 3 MI	16 LST	27.7	26.3	30.6	29.6	30.9	30.0	31.0	31.0	30.0	31.0	28.1	27.4	353.6	12	4382
	22 LST	26.7	26.3	30.1	29.6	30.9	30.0	31.0	31.0	30.0	30.9	27.2	26.3	350.0	12	4382
	04 LST	24.3	23.6	29.6	29.3	30.7	29.6	30.8	30.7	29.6	29.6	25.5	23.5	336.8	12	4382
	10 LST	23.3	23.3	29.8	29.8	30.7	30.0	31.0	31.0	29.7	28.1	25.0	23.6	335.3	12	4382
CIG = GTR 2000 FT AND VSBY = GTR 3 MI W/SFC WND LES 10 KTS	16 LST	24.5	19.3	17.8	13.9	15.2	14.5	15.6	15.0	17.5	22.4	23.6	23.2	222.5	12	4382
	22 LST	23.7	23.9	25.6	25.7	27.3	26.4	27.5	26.9	27.5	29.0	24.2	22.8	310.5	12	4382
	04 LST	21.1	20.5	24.6	25.1	27.7	26.9	29.7	29.6	27.6	27.4	22.6	20.8	303.6	12	4382
	10 LST	20.2	18.9	23.3	21.8	24.5	25.0	27.4	28.4	25.4	23.9	21.1	19.9	279.8	12	4382
SFC WND = GTR 17 KTS AND NO PRECIP.	16 LST	0.7	1.1	2.7	4.4	3.1	2.8	3.9	3.0	2.5	0.7	0.4	0.2	25.5	12	4181
	22 LST	0.9	0.3	0.6	0.4	0.3	0.2	0.2	0.4	0.3	0.2	0.3	0.2	4.3	12	4167
	04 LST	0.8	0.4	0.1	0.5	0.2	0.0	0.1	0.1	0.1	0.0	0.5	0.4	3.2	12	4090
	10 LST	0.5	0.7	1.4	1.8	1.0	0.4	0.2	0.3	0.5	0.3	0.3	0.5	7.9	12	4151
SFC WND 4-10 KTS AND TMP 33-89 DEG F AND NO PRECIP.	16 LST	5.2	6.7	10.9	12.4	13.1	14.2	10.5	12.6	13.3	13.9	9.3	6.4	128.5	12	4181
	22 LST	3.3	4.0	6.4	13.4	13.3	16.2	15.7	15.9	13.4	10.8	5.3	3.7	121.4	12	4167
	04 LST	2.3	2.0	4.7	7.9	9.2	8.8	7.9	8.0	7.5	6.5	3.8	3.3	71.9	12	4090
	10 LST	2.8	3.7	7.6	9.6	10.6	12.0	12.0	11.2	8.1	8.7	4.3	3.3	93.9	12	4151
SKY COVER LES 3/10 AND VSBY = GTR 3 MI	16 LST	2.8	2.9	3.4	3.6	4.9	5.7	16.0	11.8	9.5	7.4	3.8	2.4	74.2	12	4382
	22 LST	5.1	4.9	6.1	7.5	6.7	9.8	19.3	16.2	13.6	11.0	4.7	3.9	110.8	12	4382
	04 LST	3.5	3.6	6.7	7.1	9.1	9.3	19.9	17.9	15.1	10.2	4.3	3.8	110.5	12	4382
	10 LST	1.8	2.5	4.2	5.3	6.9	8.6	19.2	15.2	11.3	6.1	3.5	2.2	86.8	12	4382
CIG = GTR 2500 FT AND VSBY = GTR 3 MI	16 LST	27.3	26.1	30.4	29.3	30.3	29.9	31.0	31.0	29.8	30.5	27.3	27.0	349.9	12	4382
	22 LST	26.2	26.0	29.5	28.8	30.5	29.8	31.0	31.0	29.9	30.6	26.4	25.6	345.3	12	4382
	04 LST	23.3	22.8	28.9	28.5	29.7	29.4	30.6	30.5	29.3	28.9	24.7	22.5	329.1	12	4382
	10 LST	22.9	22.9	29.3	29.5	29.4	29.8	30.7	30.9	29.3	27.2	23.6	23.1	328.6	12	4382
CIG = GTR 6000 FT AND VSBY = GTR 3 MI	16 LST	15.4	15.3	19.3	21.2	23.5	24.8	29.2	28.6	25.9	23.1	17.2	14.8	258.4	12	4382
	22 LST	15.3	16.3	20.3	23.2	25.1	25.9	30.3	29.8	26.8	24.4	17.7	14.4	269.5	12	4382
	04 LST	12.3	13.0	18.7	20.3	23.0	24.2	29.1	29.0	25.5	21.1	16.0	12.3	244.5	12	4382
	10 LST	11.9	11.5	17.4	18.7	21.2	23.0	29.0	28.1	24.2	18.4	14.4	12.2	230.0	12	4382
CIG = GTR 10000 FT AND VSBY = GTR 3 MI	16 LST	10.9	11.5	13.7	15.5	16.0	18.7	25.6	23.6	21.8	19.1	13.7	9.7	199.8	12	4382
	22 LST	11.2	11.0	14.4	17.6	19.5	21.8	27.4	26.7	23.3	19.0	12.8	9.8	214.5	12	4382
	04 LST	8.2	8.2	13.2	14.7	18.6	19.1	26.6	26.7	22.5	16.6	11.4	7.6	193.4	12	4382
	10 LST	7.6	7.9	12.6	14.8	16.9	19.0	27.3	25.4	20.8	14.7	10.9	8.5	186.4	12	4382

GREAT FALLS INTERNATIONAL, MONTANA

STA NO. 72775 (IN AREA NUMBER 07)

LATITUDE 4729N

LONGITUDE 11121W

ELEVATION(FT) 03671

PARAMETER DESCRIPTION	JAN	FEB	MAR	APR	MAY	JUN	JUL	AUG	SEP	OCT	NOV	DEC	ANN	PDR (YRS)	NO. OBS
ABS MAX TMP (F)	62	67	72	87	90	99	102	106	94	91	72	69	106	23	-613
MEAN MAX TMP (F)	32	34	41	55	65	71	83	81	70	59	44	37	56	23	-113
MEAN MIN TMP (F)	14	15	21	33	42	49	56	54	46	38	27	21	35	23	-113
ABS MIN TMP (F)	-33	-35	-29	-6	15	31	42	35	25	7	-23	-23	-35	23	-613
MEAN NO DYS TMP = DR GTR 90(F)	0.0	0.0	0.0	0.0	0.1	1.2	8.2	4.9	0.6	0.0	0.0	0.0	15.0	12	4383
MEAN NO DYS TMP = DR LES 32(F)	27.2	23.4	26.2	16.4	3.2	0.2	0.0	0.0	1.8	9.3	19.1	24.4	151.2	12	4383
MEAN NO DYS TMP = DR LES 0(F)	8.8	5.1	3.2	0.2	0.0	0.0	0.0	0.0	0.0	0.0	1.9	3.7	22.9	12	4383
MEAN DEW PT TMP (F)	9	15	17	24	33	40	42	41	35	28	20	16	27	12	105160
MEAN REL HUM (PCT)	64	63	63	55	53	53	43	44	49	52	59	59	55	12	105159
MEAN PRESS ALT (FT)	3485	3492	3574	3614	3660	3683	3655	3654	3612	3566	3510	3488	3583	0	-50
MEAN PRECIP (IN)	0.68	0.80	0.90	1.02	2.38	3.01	1.29	1.08	1.25	0.76	0.81	0.57	14.5	23	-113
MEAN SNOW FALL (IN)	8.3	10.3	9.6	4.4	1.9	0.5	0.0	0.0	1.5	2.8	8.1	7.7	54.8	23	-113
MEAN NO DYS PKCP = DR GTR 0.1 IN	2.1	2.3	2.5	2.8	5.4	5.6	3.0	2.6	2.6	2.0	2.0	1.8	34.7	12	4377
MEAN NO DYS SNFL = DR GTR 1.5 IN	2.0	2.5	2.2	1.5	0.7	0.2	0.0	0.0	0.2	1.0	2.2	1.9	14.4	12	4382
MEAN NO DYS W/OCLR VSBY LES 1/2 MI	1.1	1.6	2.3	1.7	1.3	0.5	0.3	0.4	0.6	1.5	1.7	0.9	13.9	12	4382
MEAN NO DYS TSTMS	0.1	0.1	0.2	0.6	3.2	6.5	6.5	6.3	1.3	0.4	0.0	0.1	25.3	12	4383
P FREQ WND SPD = DR GTR 17 KTS	37.1	36.0	25.5	22.2	15.1	16.6	9.0	9.6	15.9	25.7	37.7	43.2	24.5	12	105161
P FREQ WND SPD = DR GTR 28 KTS	4.7	6.0	3.3	2.4	1.5	1.7	0.6	0.5	1.7	2.2	5.1	7.4	3.1	12	105161
P FREQ LES 5000 FT A/D LES 5 MI	16.5	17.7	21.2	23.1	17.9	12.4	5.0	6.0	13.0	14.2	15.5	12.4	14.6	12	105156
P FREQ LES 1500 FT A/D LES 3 MI															
FOR 00-02 LST	7.2	7.1	9.9	8.7	7.6	3.9	0.8	1.3	5.3	7.3	6.8	6.3	6.0	12	13145
03-05 LST	7.4	10.6	11.3	10.6	9.0	4.4	1.8	1.8	6.9	7.6	6.9	5.9	7.0	12	13145
06-08 LST	8.3	10.5	12.1	12.4	10.9	5.6	2.5	3.1	6.8	9.4	8.0	6.1	8.0	12	13146
09-11 LST	8.7	8.4	13.2	11.4	9.6	5.8	2.2	3.1	5.3	9.0	8.9	6.4	7.7	12	13146
12-14 LST	5.6	7.7	10.8	7.1	6.4	4.4	1.0	1.4	4.2	6.6	8.4	6.4	5.8	12	13143
15-17 LST	6.6	7.6	8.7	6.3	4.2	3.1	0.6	0.8	2.5	5.7	7.5	6.3	5.0	12	13142
18-20 LST	5.9	6.2	8.3	6.1	3.9	2.6	0.4	1.3	2.1	5.6	8.3	5.8	4.7	12	13145
21-23 LST	7.0	7.8	8.5	6.9	5.4	2.4	0.7	1.7	4.6	6.4	6.9	5.3	5.3	12	13144
P FREQ LES 300 FT A/D LES 1 MI															
FOR 00-02 LST	1.2	2.0	2.2	2.1	0.6	1.3	0.3	0.3	0.5	2.7	1.4	0.9	1.3	12	13145
03-05 LST	1.3	3.0	3.9	3.1	1.5	1.9	0.6	0.3	1.6	2.5	1.9	1.0	1.9	12	13145
06-08 LST	0.6	2.9	4.1	3.8	2.3	1.9	0.7	0.7	1.9	2.9	3.0	1.4	2.2	12	13146
09-11 LST	2.2	2.4	3.0	1.9	1.0	0.2	0.0	0.1	0.8	1.3	2.8	1.3	1.4	12	13146
12-14 LST	1.3	2.0	1.7	1.3	0.2	0.2	0.1	0.0	0.7	0.7	2.0	1.2	1.0	12	13143
15-17 LST	1.2	2.0	0.8	1.9	0.4	0.5	0.0	0.0	0.3	0.8	2.3	0.9	0.9	12	13142
18-20 LST	1.0	1.1	0.6	1.3	0.4	0.5	0.0	0.4	0.1	1.3	1.6	0.4	0.7	12	13145
21-23 LST	1.2	2.1	1.3	1.8	0.7	0.5	0.1	0.4	0.0	2.2	1.2	0.3	1.0	12	13144

GREAT FALLS INTERNATIONAL, MONTANA

MEAN NUMBER OF DAYS

PARAMETER DESCRIPTION		JAN	FEB	MAR	APR	MAY	JUN	JUL	AUG	SEP	OCT	NOV	DEC	ANN	POR (YRS)	NO. OBS
CIG = GTR 1000 FT AND VSBY = GTR 3 MI	17 LST	29.4	26.5	29.4	28.4	30.2	29.4	30.9	30.9	29.7	29.8	28.3	29.6	352.5	12	4382
	23 LST	28.8	26.2	29.0	28.4	30.0	29.6	30.8	30.7	29.1	29.3	28.4	30.0	350.3	12	4382
	05 LST	28.9	25.5	27.5	27.6	28.7	28.9	30.5	30.5	28.6	28.8	28.5	29.8	343.8	12	4382
	11 LST	28.7	26.3	27.8	28.1	29.3	29.0	30.7	30.6	29.2	28.6	27.8	28.9	345.2	12	4382
CIG = GTR 2000 FT AND VSBY = GTR 3 MI W/SFC WND LES 10 KTS	17 LST	10.4	9.0	11.8	10.4	13.3	11.4	14.5	14.7	14.6	11.1	8.6	8.2	138.0	12	4382
	23 LST	9.2	9.0	13.8	12.8	15.7	15.8	20.1	19.1	15.0	10.5	7.5	7.8	156.3	12	4382
	05 LST	9.4	7.3	11.2	11.1	13.5	15.6	18.9	19.1	12.9	10.1	7.3	7.0	143.8	12	4382
	11 LST	9.2	7.4	9.0	8.6	14.9	13.9	18.7	18.2	13.7	7.8	5.6	6.5	133.5	12	4382
SFC WND = GTR 17 KTS AND NO PRECIP.	17 LST	11.6	10.1	7.7	8.3	6.8	7.2	4.8	6.1	6.6	7.5	10.7	13.5	100.9	12	4160
	23 LST	12.0	9.0	5.9	4.7	3.0	3.0	1.6	1.6	3.2	3.5	10.9	13.0	74.4	12	4110
	05 LST	14.3	11.5	8.3	4.9	3.4	2.5	1.2	1.1	4.2	6.4	11.0	14.9	83.7	12	4056
	11 LST	13.6	14.1	11.6	9.4	5.4	6.4	2.6	4.2	6.3	12.5	14.4	15.5	116.0	12	4120
SFC WND 4-10 KTS AND TMP 33-89 DEG F AND NO PRECIP.	17 LST	2.3	3.4	8.4	10.4	14.4	12.2	13.7	14.6	15.3	11.3	4.9	2.9	113.8	12	4160
	23 LST	1.5	1.7	5.2	9.6	18.0	10.1	20.8	18.6	16.6	11.3	3.2	1.2	123.8	17	4110
	05 LST	0.8	1.5	3.1	8.0	15.3	15.6	19.6	18.7	14.3	9.3	2.7	1.2	110.1	12	4056
	11 LST	1.4	1.2	3.6	9.7	15.6	15.2	16.6	17.6	12.5	7.2	3.4	1.7	107.7	17	4120
SKY COVER LES 3/10 AND VSBY = GTR 3 MI	17 LST	6.8	5.5	5.1	5.0	6.7	6.8	14.3	11.4	10.1	8.3	7.7	6.9	94.6	12	4382
	23 LST	9.1	8.5	10.3	9.7	10.0	11.4	16.4	15.7	13.5	12.7	9.5	9.4	136.2	12	4382
	05 LST	10.0	7.6	9.2	5.8	8.6	10.0	16.8	14.1	13.8	12.8	9.8	10.3	129.5	12	4382
	11 LST	6.5	5.0	6.8	5.9	6.7	8.6	18.0	14.9	10.5	9.3	6.3	6.4	104.9	12	4382
CIG = GTR 2500 FT AND VSBY = GTR 3 MI	17 LST	28.3	25.0	27.1	26.5	28.1	28.4	30.7	30.3	28.7	28.5	27.0	28.5	337.1	12	4382
	23 LST	27.5	25.3	26.7	26.5	28.4	28.5	30.7	30.2	28.1	27.8	27.2	28.6	335.3	12	4382
	05 LST	26.8	24.3	25.9	25.4	27.3	27.8	30.2	30.4	27.0	27.6	27.0	28.6	328.3	12	4382
	11 LST	27.9	25.3	26.1	24.0	26.5	26.8	30.2	29.6	27.2	27.6	26.7	28.3	326.2	12	4382
CIG = GTR 6000 FT AND VSBY = GTR 3 MI	17 LST	26.6	23.0	24.3	22.8	24.5	26.2	29.1	29.1	26.5	26.5	24.8	26.5	309.9	12	4382
	23 LST	25.6	23.0	23.9	22.7	25.1	26.2	30.0	28.9	26.3	25.7	25.1	26.8	309.3	12	4382
	05 LST	24.6	21.1	23.1	22.4	24.9	24.8	28.4	28.9	24.9	25.6	24.2	26.4	299.3	12	4382
	11 LST	25.6	23.5	24.6	20.7	23.4	24.0	28.4	27.8	24.7	26.7	24.9	26.6	300.9	12	4382
CIG = GTR 10000 FT AND VSBY = GTR 3 MI	17 LST	23.2	20.5	20.5	19.1	19.5	21.5	25.9	26.4	23.5	22.9	22.4	22.9	268.3	12	4382
	23 LST	22.8	20.0	20.0	19.5	21.5	22.7	26.9	26.9	23.8	23.2	22.0	23.2	272.5	12	4382
	05 LST	22.2	18.4	20.2	18.9	20.6	22.0	25.8	26.0	22.4	22.9	21.8	23.0	264.2	12	4382
	11 LST	22.7	20.6	22.1	18.4	19.6	21.8	26.8	26.8	22.6	24.4	22.1	24.5	272.4	12	4382

KALISPELL/FLATHEAD COUNTY, MONTANA

STA NO. 72779 (IN AREA NUMBER 09)

LATITUDE 4818N

LONGITUDE 11415W

ELEVATION(FT) 02971

PARAMETER DESCRIPTION	JAN	FEB	MAR	APR	MAY	JUN	JUL	AUG	SEP	OCT	NOV	DEC	ANN	PDR (YRS)	NO. OBS
ABS MAX TMP (F)	53	53	64	83	89	96	104	105	94	79	64	51	105	12	4381
MEAN MAX TMP (F)	28	35	41	53	65	71	82	79	69	55	38	32	54	12	4381
MEAN MIN TMP (F)	12	17	22	31	39	45	49	47	39	31	22	19	31	12	4381
ABS MIN TMP (F)	-38	-36	-29	10	19	28	33	31	23	16	-28	-22	-38	12	4381
MEAN NO DYS TMP = DR GTR 90(F)	0.0	0.0	0.0	0.0	0.0	0.8	5.5	3.6	0.6	0.0	0.0	0.0	10.5	12	4381
MEAN NO DYS TMP = DR LES 32(F)	28.9	26.1	27.7	18.4	3.8	0.4	0.0	0.1	4.8	18.2	25.1	29.1	182.6	12	4381
MEAN NO DYS TMP = DR LES 0(F)	7.0	2.8	1.6	0.0	0.0	0.0	0.0	0.0	0.0	1.2	2.7	15.3		12	4381
MEAN DEW PT TMP (F)	13	20	21	27	35	42	47	45	39	33	24	20	31	4	30586
MEAN REL HUM (PCT)	76	75	70	58	58	63	57	58	61	72	76	82	67	4	30586
MEAN PRESS ALT (FT)	2807	2813	2881	2908	2940	2964	2933	2927	2911	2883	2849	2830	2887	0	-50
MEAN PRFCIP (IN)	1.55	1.13	0.84	1.16	1.78	2.21	1.13	1.85	1.21	1.27	1.41	1.52	16.6	12	4371
MEAN SNOW FALL (IN)	18.4	12.7	6.3	2.4	0.9	0.0	0.0	0.0	0.0	1.6	10.2	16.2	68.7	12	4371
MEAN NO DYS PRCP = DR GTR 0.1 IN	5.2	4.0	2.7	3.3	5.6	6.2	3.2	3.8	3.4	4.7	4.6	5.3	52.0	12	4371
MEAN NO DYS SNFL = DR GTR 1.5 IN	4.4	3.5	1.1	0.3	0.2	0.0	0.0	0.0	0.4	2.2	3.4	15.5		12	4371
MEAN NO DYS W/DCUR VSBY LES 1/2 MI	5.7	2.5	2.2	1.7	0.5	1.5	1.0	0.7	1.3	3.3	6.0	11.7	38.1	4	1277
MEAN NO DYS TSTMS	0.0	0.0	0.2	0.5	2.7	6.8	6.0	8.0	2.0	1.3	0.0	0.0	27.5	4	1277
P FREQ WND SPD = DR GTR 17 KTS	13.0	4.7	10.6	8.5	7.7	5.2	3.3	4.1	4.2	4.9	4.2	5.4	6.3	4	30585
P FREQ WND SPD = DR GTR 28 KTS	4.8	0.0	2.5	0.6	0.2	0.3	0.0	0.0	0.1	0.2	0.0	2.6	0.9	4	30585
P FREQ LFS 3000 FT A/O LES 3 MI	53.3	37.3	33.6	17.9	16.4	16.8	5.6	5.4	7.6	32.0	46.9	67.6	28.4	4	30583
P FREQ LFS 1500 FT A/O LES 3 MI															
FDR 00-02 LST	17.0	12.1	7.5	3.1	3.2	3.4	0.7	1.1	1.5	6.5	17.5	31.5	8.8	4	3820
03-05 LST	22.3	14.7	9.4	4.7	3.8	7.0	2.5	2.2	4.1	10.4	22.2	34.8	11.5	4	3826
06-08 LST	22.6	19.0	10.3	5.3	4.9	2.3	0.7	1.9	4.2	16.6	24.0	32.7	12.0	12	9115
09-11 LST	23.3	18.0	7.1	3.2	3.5	0.8	0.4	0.4	2.5	8.7	20.4	25.8	9.5	12	13135
12-14 LST	22.2	10.6	4.8	3.2	1.4	0.9	0.1	0.2	0.6	3.4	14.9	20.5	6.9	12	13134
15-17 LST	17.2	7.6	3.7	3.1	0.9	0.7	0.0	0.0	0.0	1.1	8.9	21.2	5.4	6	4733
18-20 LST	17.4	8.0	4.8	3.3	1.9	1.4	0.0	0.0	0.0	3.6	13.0	30.1	7.0	4	3822
21-23 LST	16.7	10.0	8.3	4.4	1.1	0.8	0.0	0.0	0.0	4.7	14.2	30.5	7.6	4	3823
P FREQ LES 300 FT A/O LES 1 MI															
FDR 00-02 LST	7.0	4.1	3.2	1.7	0.0	1.4	0.7	0.0	0.7	4.0	5.6	14.7	3.6	4	3820
03-05 LST	8.6	7.4	3.5	2.8	1.6	3.9	1.8	1.8	2.2	6.5	10.4	14.0	5.4	4	3826
06-08 LST	8.2	8.2	4.2	1.5	0.7	0.6	0.3	1.1	1.8	8.1	9.4	11.1	4.6	12	9115
09-11 LST	7.7	7.3	2.5	0.2	0.1	0.0	0.0	0.0	0.0	2.7	6.6	7.6	2.9	12	13135
12-14 LST	5.7	1.7	1.4	0.3	0.2	0.0	0.0	0.0	0.0	0.1	2.6	4.4	1.4	12	13134
15-17 LST	4.9	1.0	1.4	1.4	0.2	0.0	0.0	0.0	0.0	0.3	2.5	9.1	1.7	6	4735
18-20 LST	6.8	2.4	1.9	1.7	0.0	0.0	0.0	0.0	0.0	1.8	4.1	13.4	2.8	4	3822
21-23 LST	7.5	2.9	4.0	2.2	0.3	0.0	0.0	0.0	0.0	1.4	5.6	14.3	3.2	4	3823

KALISPELL/FLATHEAD COUNTY, MONTANA

MEAN NUMBER OF DAYS

PARAMETER DESCRIPTION		JAN	FEB	MAR	APR	MAY	JUN	JUL	AUG	SEP	OCT	NOV	DEC	ANN	PGP (YRS)	NO. OBS
CIG = GTR 1000 FT AND VSBY = GTR 3 MI	16 LST	26.3	25.9	30.0	29.6	30.8	29.9	31.0	31.0	29.9	30.6	27.3	26.0	348.3	17	4382
	22 LST	26.2	25.5	29.2	29.0	31.0	30.0	31.0	31.0	30.0	30.3	26.0	24.3	343.5	4	1277
	04 LST	24.7	24.0	28.7	28.7	30.2	28.2	30.0	30.3	29.3	27.7	24.7	23.0	329.5	4	1277
	10 LST	24.5	22.9	28.9	29.2	30.3	29.9	31.0	31.0	29.5	28.8	24.7	23.8	334.5	12	4382
CIG = GTR 2000 FT AND VSBY = GTR 3 MI W/SFC WND LES 10 KTS	16 LST	16.6	15.5	16.1	12.5	14.8	14.6	18.5	18.1	16.1	18.6	18.9	18.0	198.3	12	4382
	22 LST	17.0	19.3	20.2	21.2	25.0	23.7	27.3	27.3	27.3	24.3	21.3	18.0	271.9	4	1277
	04 LST	15.7	18.1	20.2	21.8	21.5	23.0	26.3	27.7	26.0	22.7	19.0	17.6	259.6	4	1277
	10 LST	16.6	15.3	19.0	17.5	18.8	19.5	23.3	22.9	20.6	21.0	18.8	16.1	229.4	12	4382
SFC WND = GTR 17 KTS AND NO PRECIP.	16 LST	2.8	2.7	3.5	4.9	4.3	3.5	2.2	2.0	2.6	2.2	1.1	1.1	32.9	12	3878
	22 LST	3.3	1.1	2.4	2.0	0.2	0.2	0.7	2.7	0.7	0.3	1.3	1.2	16.1	4	1201
	04 LST	3.3	1.4	2.7	1.6	0.8	0.8	0.0	0.0	1.0	1.4	1.4	1.3	15.7	4	1170
	10 LST	2.9	2.2	2.6	3.1	2.5	0.8	0.7	0.7	1.7	1.4	1.2	1.1	20.9	12	4102
SFC WND 4-10 KTS AND TMP 33-89 DEG F AND NO PRECIP.	16 LST	4.5	6.6	10.4	12.9	13.7	14.2	13.9	14.7	15.2	12.6	8.3	5.8	132.8	12	3878
	22 LST	4.6	4.6	6.1	11.4	17.1	16.3	11.0	11.8	12.1	9.2	3.7	4.7	112.6	4	1201
	04 LST	5.3	3.4	3.5	7.4	15.0	12.6	14.7	14.1	10.3	7.8	3.9	2.6	100.6	4	1170
	10 LST	2.9	3.3	6.9	11.5	15.8	15.6	16.5	15.8	15.8	10.4	5.1	3.0	122.6	12	4102
SKY COVER LES 3/10 AND VSBY = GTR 3 MI	16 LST	3.2	2.6	3.5	4.7	5.3	5.2	15.3	10.7	9.3	6.0	3.5	2.1	71.4	12	4382
	22 LST	3.7	5.4	7.0	10.7	8.7	7.5	19.0	16.3	18.3	10.3	5.6	2.0	114.5	4	1277
	04 LST	2.7	5.2	5.5	12.0	10.2	7.7	16.6	16.0	16.3	8.0	4.3	1.6	106.1	4	1277
	10 LST	2.4	2.0	4.7	5.7	7.5	8.2	18.1	14.5	12.3	7.3	3.3	1.5	87.5	12	4382
CIG = GTR 2500 FT AND VSBY = GTR 3 MI	16 LST	24.5	24.8	29.2	29.0	30.1	29.7	30.8	30.8	29.6	29.6	24.8	23.6	336.5	12	4382
	22 LST	24.5	25.0	27.7	28.7	30.0	29.3	30.7	31.0	30.0	29.3	25.3	20.3	331.8	4	1277
	04 LST	21.7	22.5	26.7	28.0	29.5	27.2	30.0	30.3	29.3	27.0	22.7	19.7	314.6	4	1277
	10 LST	22.4	21.9	28.4	28.1	28.7	29.1	30.3	30.8	29.1	27.7	22.9	21.2	320.6	12	4382
CIG = GTR 6000 FT AND VSBY = GTR 3 MI	16 LST	11.9	13.1	17.4	17.8	20.1	20.3	26.8	26.4	23.6	18.9	14.0	10.4	220.7	12	4382
	22 LST	12.5	16.6	18.0	24.0	24.2	25.0	27.0	29.0	27.3	21.0	16.3	8.3	249.2	4	1277
	04 LST	11.0	14.1	17.2	24.2	23.3	21.5	27.3	28.3	27.7	18.3	13.7	5.3	231.9	4	1277
	10 LST	10.6	12.7	17.8	19.2	20.7	21.3	27.2	27.4	23.9	18.5	13.3	9.9	222.5	12	4382
CIG = GTR 10000 FT AND VSBY = GTR 3 MI	16 LST	9.0	9.7	14.4	14.3	16.3	16.3	24.3	22.7	20.5	16.1	10.7	8.0	182.3	12	4382
	22 LST	8.5	10.9	13.5	19.5	18.2	18.5	25.3	26.0	24.7	17.3	12.0	5.3	199.7	4	1277
	04 LST	7.2	10.1	13.5	19.0	18.5	18.0	23.3	24.3	24.0	14.3	9.7	3.3	185.2	4	1277
	10 LST	8.4	8.7	14.0	16.6	17.6	18.7	25.5	24.8	21.2	15.0	10.8	7.4	188.7	12	4382

CUT BANK, MONTANA

STA NO. 73707 (IN AREA NUMBER 09)

LATITUDE 4836N

LONGITUDE 11222W

ELEVATION(FT) 03854

PARAMETER DESCRIPTION	JAN	FEB	MAR	APR	MAY	JUN	JUL	AUG	SEP	OCT	NOV	DEC	ANN	PDP (YRS)	NO. OBS
ABS MAX TMP (F)	61	66	72	87	91	101	103	107	94	86	73	67	107	51	-613
MEAN MAX TMP (F)	27	30	39	53	63	70	70	78	67	56	41	33	53	51	-113
MEAN MIN TMP (F)	6	8	17	28	37	45	50	48	39	31	19	12	28	51	-113
ABS MIN TMP (F)	-46	-47	-33	-25	9	27	33	25	-4	-14	-33	-46	-47	51	-613
MEAN NO DYS TMP = OR GTR 90(F)	0.0	0.0	0.0	0.0	0.0	0.4	2.9	1.6	0.2	0.0	0.0	0.0	5.1	12	4383
MEAN NO DYS TMP = OR LES 32(F)	29.8	25.8	28.9	23.3	7.2	0.9	0.0	0.1	6.8	16.5	24.4	27.8	191.5	12	4383
MEAN NO DYS TMP = OR LES 0(F)	12.3	7.1	5.1	0.3	0.0	0.0	0.0	0.0	0.0	0.0	3.7	5.9	34.4	12	4383
MEAN DEW PT TMP (F)	6	13	16	23	34	41	45	44	36	28	18	14	27	12	105064
MEAN REL HUM (PCT)	70	69	68	60	58	59	54	55	57	59	64	66	62	12	105057
MEAN PRESS ALT (FT)	3690	3690	3758	3796	3826	3859	3827	3818	3803	3779	3747	3721	3776	0	-50
MEAN PRECIP (IN)	0.40	0.33	0.40	0.76	1.73	2.77	1.51	1.24	1.13	0.53	0.32	0.36	11.5	51	-113
MEAN SNOW FALL (IN)	5.7	5.2	5.5	4.4	1.2	0.1	0.0	0.0	1.9	3.1	4.7	5.7	37.5	49	-113
MEAN NO DYS PRCP = OR GTR 0.1 IN	1.4	1.3	1.1	2.2	4.4	5.3	3.4	2.9	2.5	1.6	1.4	1.3	28.8	51	-29
MEAN NO DYS SNFL = OR GTR 1.5 IN	0.8	1.5	0.9	1.0	0.7	0.1	0.0	0.0	0.2	0.8	1.1	0.7	7.8	12	4383
MEAN NO DYS W/OCUR VSBY LES 1/2 MI	2.7	5.6	3.9	2.2	1.0	0.6	0.6	0.5	0.8	2.1	1.2	2.7	20.9	12	4382
MEAN NO DYS TSTMS	0.0	0.0	0.0	0.2	1.7	4.6	5.7	5.6	1.4	0.1	0.0	0.0	19.3	12	4383
P FREQ WND SPD = OR GTR 17 KTS	30.5	34.3	27.6	25.0	20.9	21.0	12.7	13.7	19.7	26.4	33.2	37.0	25.2	12	105079
P FREQ WND SPD = OR GTR 28 KTS	3.5	4.9	3.7	3.1	1.7	2.3	0.8	0.7	1.7	2.7	5.0	6.2	3.0	12	105079
P FREQ LES 5000 FT A/D LES 5 MI	20.1	20.4	24.0	26.9	20.4	15.8	7.9	9.1	14.4	15.4	17.2	13.8	17.1	12	105076
P FREQ LES 1500 FT A/D LES 3 MI															
FOR 00-02 LST	9.3	12.3	14.3	11.2	6.0	5.3	2.1	3.4	5.7	8.6	5.7	5.5	7.5	12	13138
03-05 LST	10.4	12.0	14.2	13.3	8.6	5.8	2.7	4.8	6.7	10.4	6.9	5.9	8.5	12	13133
06-08 LST	11.0	9.8	14.2	16.7	10.5	8.8	3.9	5.8	8.4	12.2	8.6	5.9	9.7	12	13138
09-11 LST	11.4	10.2	13.2	15.6	10.0	8.3	2.8	3.9	7.9	10.8	8.0	5.8	9.0	12	13136
12-14 LST	9.7	8.9	9.9	10.8	8.0	5.4	2.1	3.0	6.3	8.5	8.0	6.5	7.3	12	13138
15-17 LST	8.7	8.1	9.0	10.6	6.9	4.7	1.2	1.7	5.4	7.1	7.0	5.2	6.3	12	13134
18-20 LST	7.5	6.9	9.2	9.3	6.8	4.3	1.1	2.0	4.8	6.2	5.7	5.2	5.8	12	13129
21-23 LST	7.7	8.8	9.4	9.2	5.2	4.3	1.3	2.5	5.8	6.9	5.3	6.8	6.1	12	13130
P FREQ LES 300 FT A/D LES 1 MI															
FOR 00-02 LST	2.2	2.8	5.5	3.0	0.7	0.2	0.4	0.2	0.4	2.1	1.3	2.2	1.8	12	13138
03-05 LST	3.0	3.9	6.1	3.6	2.2	1.3	1.1	0.8	1.0	2.9	1.7	2.3	2.5	12	13133
06-08 LST	3.9	3.6	6.0	3.8	1.9	1.5	0.5	0.6	2.3	3.7	2.3	3.5	2.8	12	13138
09-11 LST	2.0	1.6	3.2	1.5	0.9	0.5	0.0	0.0	1.1	1.9	2.0	3.0	1.6	12	13136
12-14 LST	1.1	1.9	1.4	0.9	0.3	0.0	0.1	0.0	0.3	0.9	0.9	2.8	0.9	12	13138
15-17 LST	1.3	1.8	0.7	1.5	0.2	0.1	0.0	0.0	0.0	0.6	1.0	2.0	0.8	12	13134
18-20 LST	1.7	1.6	1.5	1.6	0.6	0.0	0.0	0.0	0.0	1.5	0.9	1.8	0.9	12	13129
21-23 LST	1.9	2.1	2.5	1.9	0.6	0.0	0.0	0.0	0.1	1.5	1.2	2.6	1.2	12	13130

CUT BANK, MONTANA

MEAN NUMBER OF DAYS

PARAMETER DESCRIPTION		JAN	FEB	MAR	APR	MAY	JUN	JUL	AUG	SEP	UCT	NOV	DEC	ANN	PDR (YRS)	NO. OBS
CIG = GTR 1000 FT AND VSBY = GTR 3 MI	17 LST	29.1	26.3	29.3	27.8	30.0	29.5	30.8	30.7	29.4	29.9	28.5	30.1	331.4	12	4382
	23 LST	28.9	25.8	28.3	27.9	29.8	29.3	30.9	30.6	28.8	29.1	28.2	29.1	346.7	12	4382
	05 LST	28.0	25.4	27.0	26.7	28.8	28.7	30.2	29.9	28.7	28.7	28.4	29.2	339.7	12	4382
	11 LST	28.1	25.8	27.9	27.2	29.6	29.1	30.5	30.5	28.7	29.3	28.6	29.2	344.5	12	4382
CIG = GTR 2000 FT AND VSBY = GTR 3 MI W/SFC WND LES 10 KTS	17 LST	12.5	9.3	9.4	7.7	9.0	9.8	13.6	12.2	9.6	9.6	10.3	11.1	124.1	12	4382
	23 LST	12.2	9.7	13.9	15.3	17.1	15.2	21.4	21.3	17.6	14.6	12.2	11.3	181.8	12	4382
	05 LST	12.2	9.6	14.1	14.6	18.7	17.3	22.3	21.8	17.9	14.6	13.1	10.7	186.9	12	4382
	11 LST	12.5	8.2	10.1	7.8	10.7	10.7	16.2	15.0	12.3	9.4	10.1	10.4	133.4	12	4382
SFC WND = GTR 17 KTS AND NO PRECIP.	17 LST	9.5	10.5	10.4	11.9	9.7	11.2	7.9	8.4	9.4	10.4	9.8	11.0	120.1	12	4165
	23 LST	9.6	8.4	6.7	5.0	3.3	3.4	1.3	2.0	3.2	5.9	9.4	10.7	68.9	12	4065
	05 LST	9.3	8.6	6.8	5.1	3.8	2.9	1.5	1.3	3.3	4.6	8.4	10.1	65.7	12	4063
	11 LST	10.2	11.9	11.5	9.7	8.2	7.6	4.9	6.2	8.4	12.6	11.9	13.4	116.5	12	4148
SFC WND 4-10 KTS AND TMP 33-89 DEC F AND NO PRECIP.	17 LST	2.0	2.2	4.2	7.0	8.7	8.0	11.9	11.6	9.0	8.9	4.9	1.1	79.5	12	4169
	23 LST	0.8	1.3	2.4	8.3	13.6	14.5	17.3	16.0	13.8	8.6	2.7	1.7	101.0	12	4065
	05 LST	0.8	1.4	2.4	4.0	11.6	12.4	14.0	12.6	10.3	6.4	2.5	1.2	79.6	12	4063
	11 LST	1.5	1.8	3.4	8.1	11.1	11.6	14.4	13.9	11.1	7.7	4.5	1.4	90.5	12	4148
SKY COVER LES 3/10 AND VSBY = GTR 3 MI	17 LST	8.2	5.5	6.0	4.1	4.8	6.7	13.2	10.1	9.2	8.9	8.4	8.2	93.3	12	4382
	23 LST	11.6	10.3	12.7	11.9	13.6	13.0	19.1	16.9	15.6	13.6	12.3	13.2	163.8	12	4382
	05 LST	11.6	9.4	11.4	8.1	10.4	9.4	16.2	13.5	14.0	13.8	11.6	11.8	141.2	12	4382
	11 LST	7.2	5.9	6.1	5.2	5.4	6.9	14.8	12.2	10.1	7.8	6.8	6.7	95.1	12	4382
CIG = GTR 2500 FT AND VSBY = GTR 3 MI	17 LST	27.2	25.3	26.5	24.8	27.9	27.8	30.3	30.0	27.5	28.3	26.6	29.0	331.2	12	4382
	23 LST	26.7	23.8	26.3	25.8	28.6	27.5	30.3	29.8	27.7	26.0	27.1	28.2	329.8	12	4382
	05 LST	26.4	24.1	25.2	23.5	26.8	27.2	29.7	29.0	27.0	26.9	26.7	28.3	320.8	12	4382
	11 LST	26.2	24.4	25.8	23.5	26.1	26.3	29.6	29.1	26.3	27.4	26.3	28.3	319.3	12	4382
CIG = GTR 6000 FT AND VSBY = GTR 3 MI	17 LST	25.5	22.9	23.9	20.7	23.2	23.8	28.5	27.4	25.2	26.6	24.5	26.3	298.5	12	4382
	23 LST	24.1	22.0	23.4	22.7	25.5	25.1	28.6	28.1	25.4	25.9	24.5	26.6	301.9	12	4382
	05 LST	24.0	21.2	22.3	20.9	24.1	24.6	27.7	27.1	24.6	25.1	24.2	26.3	292.1	12	4382
	11 LST	24.5	21.4	22.8	20.3	22.3	22.9	27.0	27.3	24.7	26.2	24.0	25.5	288.9	12	4382
CIG = GTR 10000 FT AND VSBY = GTR 3 MI	17 LST	23.3	20.7	21.1	18.4	19.1	20.6	25.7	23.7	22.6	24.6	22.6	23.4	265.8	12	4382
	23 LST	22.2	21.0	21.5	21.2	23.2	22.4	25.6	25.5	23.6	24.3	22.7	24.4	277.6	12	4382
	05 LST	21.7	19.3	20.6	18.9	21.5	20.4	24.3	23.4	22.2	23.8	23.0	24.1	263.2	12	4382
	11 LST	21.6	19.5	20.5	18.1	19.6	20.3	24.6	25.6	22.3	24.5	21.8	22.8	261.2	12	4382

LEWISTOWN MUNICIPAL, MONTANA

STA NO. 73708 (IN AREA NUMBER 09)

LATITUDE 4702N

LONGITUDE 10920W

ELEVATION(FT) 04197

PARAMETER DESCRIPTION	JAN	FEB	MAR	APR	MAY	JUN	JUL	AUG	SEP	OCT	NOV	DEC	ANN	POR (YRS)	NO. OFS
ABS MAX TMP (F)	66	70	77	89	98	105	105	103	98	92	81	74	103	61	-613
MEAN MAX TMP (F)	32	35	42	55	64	72	82	80	70	59	45	57	56	61	-113
MEAN MIN TMP (F)	9	11	18	28	37	44	49	47	39	31	20	14	29	61	-113
ABS MIN TMP (F)	-46	-42	-28	-17	11	25	32	27	6	-10	-29	-40	-46	61	-613
MEAN NO DYS TMP = OR GTR 90(F)	0.0	0.0	0.0	0.0	0.0	0.5	5.6	3.8	0.6	0.0	0.0	0.0	10.5	12	4383
MEAN NO DYS TMP = OR LES 32(F)	29.5	26.7	28.7	22.6	6.9	0.8	0.0	0.0	4.3	13.9	25.3	28.8	187.5	17	4383
MEAN NO DYS TMP = OR LFS 0(F)	9.6	5.2	3.7	0.1	0.0	0.0	0.0	0.0	0.0	0.0	2.5	4.1	25.2	12	4383
MEAN DEW PT TMP (F)	9	15	18	25	36	44	46	45	37	29	20	16	28	12	104967
MEAN REL HUM (PCT)	67	67	68	63	62	63	53	53	58	59	65	65	62	12	104964
MEAN PRESS ALT (FT)	4019	4017	4098	4142	4183	4215	4180	4178	4143	4103	4057	4032	4114	0	-50
MEAN PRECIP (IN)	0.69	0.72	0.95	1.18	2.76	3.75	2.02	1.45	1.52	1.18	0.76	0.76	17.7	64	-113
MEAN SNOW FALL (IN)	9.7	9.5	9.7	5.4	1.8	0.0	0.0	0.0	1.2	4.5	8.7	10.2	60.7	58	-113
MEAN NO DYS PRCP = OR GTR 0.1 IN	2.1	2.2	2.7	3.2	5.8	6.5	4.2	3.3	3.0	2.5	2.0	2.3	39.8	64	-29
MEAN NO DYS SNFL = OR GTR 1.5 IN	1.4	1.5	1.5	0.9	0.3	0.0	0.0	0.0	0.2	0.7	1.8	1.6	9.9	12	4383
MEAN NO DYS W/OCUR VSBY LES 1/2 MI	0.8	0.9	1.6	0.8	0.6	0.2	0.1	0.2	0.2	0.9	1.5	0.7	8.5	12	4377
MEAN NO DYS TSTMS	0.0	0.0	0.1	0.4	3.2	7.8	9.1	8.0	2.3	0.3	0.1	0.0	31.3	12	4383
P FREQ WND SPD = OR GTR 17 KTS	18.6	19.0	17.3	16.1	12.7	9.9	4.7	4.6	9.2	11.6	18.4	19.5	13.5	12	104970
P FREQ WND SPD = OR GTR 28 KTS	1.8	1.4	1.5	1.3	0.5	0.2	0.2	0.1	0.3	0.7	1.3	1.6	0.9	12	104970
P FREQ LES 5000 FT A/D LES 5 MI	18.8	22.0	23.8	27.0	22.7	14.9	5.3	5.6	15.9	16.0	20.0	16.9	17.4	12	104938
P FREQ LES 1500 FT A/D LES 3 MI															
FOR 00-02 LST	9.1	9.8	11.3	11.4	9.8	5.1	1.0	2.0	5.8	7.7	10.2	8.5	7.6	12	13122
03-05 LST	8.4	10.2	12.6	12.2	11.4	4.0	1.5	1.7	7.7	9.0	9.9	7.5	8.0	12	13131
06-08 LST	11.0	12.1	13.5	16.9	12.0	6.1	2.6	2.6	10.1	9.3	10.2	7.0	9.5	12	13135
09-11 LST	10.7	12.5	13.2	14.3	10.7	5.6	2.1	2.5	7.5	9.8	12.3	7.3	9.0	12	13125
12-14 LST	8.9	9.1	9.6	10.5	8.0	5.3	1.3	1.0	4.7	8.4	10.7	8.0	7.1	12	13124
15-17 LST	6.8	8.2	9.1	9.4	5.8	4.2	0.8	0.6	4.7	6.2	10.5	8.3	6.2	12	13115
18-20 LST	6.9	10.0	10.2	9.2	5.1	3.3	0.4	0.8	4.1	7.1	10.2	8.8	6.3	12	13131
21-23 LST	7.3	10.6	10.6	11.6	6.2	4.0	0.8	1.8	4.7	6.6	10.2	7.6	6.8	12	13123
P FREQ LES 300 FT A/D LES 1 MI															
FOR 00-02 LST	0.2	0.9	1.9	1.4	0.4	0.5	0.1	0.0	0.2	1.0	1.3	0.8	0.7	12	13122
03-05 LST	0.9	1.2	1.8	1.2	1.2	0.3	0.0	0.2	0.1	0.8	1.8	1.3	0.9	12	13131
06-08 LST	2.5	2.5	2.5	1.9	0.9	0.5	0.0	0.3	0.8	1.2	2.3	1.4	1.4	12	13135
09-11 LST	3.2	2.5	3.7	1.4	0.4	0.0	0.0	0.0	0.3	1.5	3.9	1.9	1.6	12	13125
12-14 LST	3.8	1.7	3.0	1.4	0.3	0.2	0.0	0.0	0.2	1.1	3.3	2.2	1.4	12	13124
15-17 LST	1.3	1.5	2.6	2.2	0.2	0.5	0.0	0.0	0.1	0.7	2.3	2.0	1.1	12	13115
18-20 LST	0.8	0.6	1.5	1.1	0.4	0.1	0.0	0.0	0.3	0.4	1.6	0.6	0.6	12	13131
21-23 LST	0.6	1.0	2.0	1.0	0.6	0.0	0.2	0.1	0.2	0.5	1.3	0.5	0.7	12	13123

LEWISTOWN MUNICIPAL, MONTANA

MEAN NUMBER OF DAYS

PARAMETER DESCRIPTION		JAN	FEB	MAR	APR	MAY	JUN	JUL	AUG	SEP	OCT	NOV	DEC	ANN	PDR (YRS)	NO. OPS
CIG = GTR 1000 FT AND VSBY = GTR 3 MI	17 LST	29.3	26.1	28.2	28.3	30.4	29.6	30.9	31.0	29.1	29.8	27.3	28.9	348.9	12	4379
	23 LST	29.0	25.8	28.6	27.3	29.7	29.4	30.8	30.5	28.7	29.4	27.7	29.3	346.2	12	4382
	05 LST	29.1	25.5	27.9	26.9	28.5	29.0	30.7	30.6	28.0	29.0	28.0	29.5	342.7	12	4382
	11 LST	28.4	25.7	28.1	28.1	29.3	29.2	30.6	30.7	28.9	28.6	27.6	29.3	344.5	12	4380
CIG = GTR 2000 FT AND VSBY = GTR 3 MI W/SFC WND LES 10 KTS	17 LST	16.6	13.6	14.4	12.2	14.1	13.3	17.2	16.6	16.5	17.6	15.2	15.3	182.6	12	4379
	23 LST	16.2	15.0	17.7	18.1	21.4	22.3	25.8	26.7	22.7	21.2	15.8	16.1	239.0	12	4382
	05 LST	15.7	14.0	17.9	17.6	21.4	24.2	27.0	27.4	23.3	21.1	15.3	15.5	240.4	12	4382
	11 LST	15.2	12.1	12.4	11.9	14.1	15.0	21.3	19.3	15.2	14.7	12.6	12.9	176.7	12	4380
SFC WND = GTR 17 KTS AND NO PRECIP.	17 LST	5.0	5.2	6.0	6.9	6.0	5.3	2.7	3.3	4.2	2.5	4.3	5.2	56.6	12	4183
	23 LST	4.8	4.2	3.5	1.9	2.0	1.2	0.8	0.5	0.8	1.7	4.4	5.6	31.4	12	4120
	05 LST	5.8	5.1	3.5	2.0	1.2	1.0	0.5	0.2	1.1	1.3	4.5	6.1	32.3	12	4120
	11 LST	6.3	7.7	7.5	7.3	6.5	3.8	2.1	2.4	5.5	6.0	7.5	8.2	70.8	12	4134
SFC WND 4-10 KTS AND TMP 33-89 DEG F AND NO PRECIP.	17 LST	3.9	2.9	6.9	9.7	12.3	11.9	13.9	14.3	12.9	13.1	7.2	4.0	113.0	12	4183
	23 LST	1.8	2.0	4.0	7.9	14.4	16.4	16.3	17.2	13.9	10.4	4.9	3.0	112.2	12	4120
	05 LST	1.5	1.7	3.1	5.3	11.7	12.9	11.9	13.7	12.9	8.6	4.5	2.4	90.2	12	4120
	11 LST	2.2	3.2	6.0	9.2	12.1	11.8	14.2	13.5	10.7	9.8	5.6	3.6	101.9	12	4134
SKY COVER LES 3/10 AND VSBY = GTR 3 MI	17 LST	6.6	4.5	4.7	3.6	4.5	5.0	10.7	8.3	8.6	8.7	7.0	7.1	79.3	12	4379
	23 LST	10.1	9.5	9.8	10.3	11.7	12.4	17.1	16.7	14.7	14.6	9.8	10.0	146.7	12	4382
	05 LST	11.1	8.0	9.4	8.1	8.7	11.1	15.6	15.7	13.2	13.6	8.6	10.9	134.0	12	4382
	11 LST	6.7	5.1	5.7	5.2	5.5	8.0	16.5	13.4	9.8	9.6	6.6	6.1	98.2	12	4380
CIG = GTR 2500 FT AND VSBY = GTR 3 MI	17 LST	28.5	25.0	26.5	25.6	28.1	28.1	30.7	30.6	28.1	28.3	25.6	27.7	332.8	12	4379
	23 LST	27.1	23.8	26.0	24.6	27.6	27.8	30.4	30.0	27.8	28.0	25.7	28.1	326.9	12	4382
	05 LST	26.8	23.8	26.0	24.4	26.2	27.8	30.1	30.2	26.4	27.3	25.8	28.0	322.8	12	4382
	11 LST	27.3	23.6	25.8	24.4	26.4	27.2	30.1	30.0	26.7	27.2	25.6	28.2	322.5	12	4380
CIG = GTR 6000 FT AND VSBY = GTR 3 MI	17 LST	25.1	21.3	21.7	19.5	20.4	24.0	28.5	28.1	24.8	25.5	23.1	24.5	286.5	12	4379
	23 LST	23.9	21.3	22.9	21.0	23.4	24.7	28.6	28.5	25.0	24.6	23.6	25.0	292.9	12	4382
	05 LST	23.3	19.9	22.2	20.4	22.3	25.4	28.2	28.3	23.7	25.2	22.8	24.6	286.3	12	4382
	11 LST	24.9	21.5	23.3	20.3	20.8	23.1	28.0	28.2	23.6	25.3	23.4	25.7	288.1	12	4380
CIG = GTR 10000 FT AND VSBY = GTR 3 MI	17 LST	20.4	18.3	16.3	14.8	15.3	18.3	22.7	21.1	19.9	21.8	18.8	20.0	227.7	12	4379
	23 LST	20.7	18.2	18.8	18.8	18.7	20.1	24.2	25.1	22.1	22.3	20.6	21.1	250.7	12	4382
	05 LST	20.1	16.0	18.8	17.6	18.3	20.8	24.3	24.3	20.3	23.3	19.7	21.6	245.1	12	4382
	11 LST	21.1	18.0	19.6	16.7	18.1	20.2	23.7	23.5	20.6	22.3	19.8	21.8	249.4	12	4380

DILLON, MONTANA

STA NO. 73712 (IN AREA NUMBR 09)

LATITUDE 4515N

LONGITUDE 11233W

ELEVATION(FT) 05230

PARAMETER DESCRIPTION	JAN	FEB	MAR	APR	MAY	JUN	JUL	AUG	SEP	OCT	NOV	DEC	ANN	POR (YRS)	NO. OBS
ABS MAX TMP (F)	94	63	68	82	90	94	101	102	95	83	68	58	102	20	-613
MEAN MAX TMP (F)	31	36	42	55	64	71	84	82	71	59	43	35	56	20	-113
MEAN MIN TMP (F)	8	12	18	28	36	43	49	47	39	31	19	14	29	20	-113
ABS MIN TMP (F)	-33	-30	-22	1	14	25	33	30	15	7	-29	-22	-33	20	-613
MEAN NO DYS TMP = DR GTR 90(F)	0.0	0.0	0.0	0.0	0.1	1.3	9.0	3.7	1.0	0.0	0.0	0.0	17.1	12	4383
MEAN NO DYS TMP = DR LES 32(F)	30.3	26.9	29.5	22.2	9.5	1.1	0.0	0.2	6.0	17.5	27.2	30.6	201.0	12	4383
MEAN NO DYS TMP = DR LES 0(F)	8.5	5.3	4.1	0.0	0.0	0.0	0.0	0.0	0.0	0.0	2.6	3.5	24.0	12	4383
MEAN DEW PT TMP (F)	10	14	17	24	34	40	43	41	35	28	18	15	27	12	104971
MEAN REL HUM (PCT)	67	66	65	58	58	56	47	48	53	57	64	67	59	12	104961
MEAN PRESS ALT (FT)	5052	5065	5143	5175	5218	5234	5212	5210	5175	5129	5073	5090	5143	0	-90
MEAN PRECIP (IN)	0.30	0.28	0.49	0.83	1.59	2.03	0.77	0.71	1.03	0.44	0.34	0.28	9.1	21	-113
MEAN SNOW FALL (IN)	4.9	4.8	6.4	5.3	1.8	0.0	0.0	0.0	1.0	1.2	3.6	4.2	33.2	19	-113
MEAN NO DYS PRCP = DR GTR 0.1 IN	1.2	1.2	1.4	2.4	4.1	4.2	2.0	1.8	2.3	1.5	1.4	1.2	24.7	21	-29
MEAN NO DYS SNFL = DR GTR 1.5 IN	1.0	1.1	1.3	1.0	0.7	0.0	0.0	0.0	0.2	0.5	0.4	0.8	7.0	12	4349
MEAN NO DYS W/OGUR VSBY LES 1/2 MI	0.4	1.3	1.9	1.2	0.4	0.1	0.0	0.2	0.2	0.6	0.7	1.0	8.0	12	4375
MEAN NO DYS TSTMS	0.1	0.1	0.1	0.9	4.5	8.5	9.6	8.8	3.2	0.1	0.0	0.1	36.0	12	4383
P FREQ WND SPD = DR GTR 17 KTS	17.0	19.8	17.7	17.1	10.8	9.1	6.0	5.6	7.9	9.4	14.5	17.3	12.7	12	104977
P FREQ WND SPD = DR GTR 28 KTS	1.3	1.2	1.0	0.7	0.5	0.3	0.3	0.2	0.2	0.7	0.5	0.8	0.6	12	104977
P FREQ LES 5000 FT A/D LES 5 MI	8.8	10.9	14.2	15.6	14.5	7.8	1.6	1.3	6.8	10.1	9.9	8.7	9.2	12	104960
P FREQ LES 1500 FT A/D LES 3 MI															
FOR 00-02 LST	1.6	2.7	5.0	4.1	4.1	0.4	0.0	0.1	1.4	3.2	2.2	2.1	2.2	12	13114
03-05 LST	1.5	2.2	5.8	6.0	3.9	1.7	0.1	0.4	1.4	3.9	2.5	3.0	2.7	12	13123
06-08 LST	2.9	4.0	6.5	6.9	4.2	1.9	0.2	0.5	2.2	3.9	3.9	3.1	3.4	12	13122
09-11 LST	3.2	4.1	4.2	4.3	3.2	1.1	0.1	0.1	2.2	3.6	2.9	2.9	2.7	12	13119
12-14 LST	2.1	3.1	3.6	4.0	2.1	1.2	0.0	0.0	1.2	2.8	3.0	1.8	2.1	12	13119
15-17 LST	1.6	2.9	1.6	3.4	1.6	0.7	0.1	0.0	1.2	2.3	2.5	1.3	1.6	12	13122
18-20 LST	0.8	4.0	3.0	1.7	2.3	0.6	0.3	0.1	1.1	2.3	1.9	1.7	1.7	12	13119
21-23 LST	2.0	2.5	3.7	2.6	2.2	0.6	0.2	0.0	1.0	2.2	1.9	1.6	1.7	12	13122
P FREQ LES 300 FT A/D LES 1 MI															
FOR 00-02 LST	0.1	0.9	1.2	0.7	0.7	0.0	0.0	0.0	0.0	0.4	0.6	0.5	0.4	12	13114
03-05 LST	0.4	0.5	1.6	1.3	0.5	0.2	0.0	0.1	0.1	0.6	0.6	1.3	0.6	12	13123
06-08 LST	1.0	1.1	1.6	2.0	0.6	0.3	0.0	0.4	0.6	0.9	0.9	1.1	0.9	12	13122
09-11 LST	0.7	1.6	1.6	0.9	0.2	0.1	0.0	0.0	0.3	0.7	1.4	1.6	0.8	12	13119
12-14 LST	0.7	0.9	1.3	1.4	0.4	0.1	0.0	0.0	0.3	0.4	1.1	0.5	0.6	12	13119
15-17 LST	0.7	1.3	0.5	1.0	0.4	0.0	0.0	0.0	0.3	0.4	0.7	0.0	0.4	12	13122
18-20 LST	0.4	1.2	1.5	0.4	0.6	0.0	0.0	0.1	0.2	0.7	0.5	0.3	0.5	12	13119
21-23 LST	0.2	0.7	1.1	0.7	0.4	0.1	0.0	0.0	0.2	0.9	0.5	0.4	0.4	12	13122

DILLON, MONTANA

MEAN NUMBER OF DAYS

PARAMETER DESCRIPTION		JAN	FEB	MAR	APR	MAY	JUN	JUL	AUG	SEP	OCT	NOV	DEC	ANN	PDR (YRS)	NO. OBS
CIG = GTR 1000 FT AND VSBY = GTR 3 MI	16 LST	30.6	27.3	30.7	29.3	30.8	29.9	31.0	31.0	29.8	30.8	29.4	30.7	361.3	12	4375
	22 LST	30.4	27.5	29.9	29.3	30.4	29.9	31.0	31.0	29.8	30.3	29.6	30.4	359.5	12	4376
	04 LST	30.7	27.5	29.5	28.2	30.5	29.7	31.0	30.9	29.7	30.2	29.5	30.3	357.7	12	4375
	10 LST	30.4	26.9	30.2	29.1	30.5	29.9	31.0	31.0	29.6	30.2	29.4	30.2	358.4	12	4375
CIG = GTR 2000 FT AND VSBY = GTR 3 MI W/SFC WND LES 10 KTS	16 LST	15.5	11.2	12.6	10.1	13.9	12.7	15.2	14.6	14.6	15.7	16.1	14.8	167.0	12	4375
	22 LST	16.4	14.6	18.4	19.5	23.3	22.9	25.6	24.8	22.8	22.6	18.4	15.5	244.8	12	4376
	04 LST	17.0	14.1	19.7	20.3	23.8	25.1	27.7	27.9	24.2	20.7	18.0	16.5	255.0	12	4375
	10 LST	17.2	13.0	17.6	16.5	21.6	22.2	27.2	27.5	21.9	20.0	16.5	16.3	237.5	12	4375
SFC WND = GTR 17 KTS AND NO PRECIP.	16 LST	5.9	8.1	10.8	10.4	7.6	7.2	5.2	5.1	6.5	5.3	5.6	5.6	83.3	12	4326
	22 LST	4.7	4.3	3.4	2.7	1.8	1.4	0.5	1.0	1.1	1.3	3.0	3.9	29.1	12	4281
	04 LST	4.0	4.2	2.6	2.4	0.9	0.6	0.2	0.1	0.2	1.4	3.4	4.7	24.7	12	4235
	10 LST	5.2	6.4	6.1	5.8	4.0	1.9	1.0	0.2	2.2	2.9	5.4	5.1	47.2	12	4304
SFC WND 4-10 KTS AND TMP 33-89 DEG F AND NO PRECIP.	16 LST	3.9	4.1	5.5	9.4	13.7	12.5	13.9	13.5	13.2	12.2	7.7	5.2	114.8	12	4326
	22 LST	1.1	2.6	5.5	11.3	19.0	18.3	21.2	21.0	19.9	16.4	5.1	1.3	143.2	12	4281
	04 LST	0.6	1.6	3.1	6.8	16.3	19.8	22.8	23.7	19.6	14.5	4.3	1.3	134.4	12	4235
	10 LST	1.4	3.0	5.9	9.3	13.1	15.4	15.9	17.5	14.3	14.7	6.1	2.8	119.4	12	4304
SKY COVER LES 3/10 AND VSBY = GTR 3 MI	16 LST	5.5	4.9	4.6	5.8	4.3	6.2	10.6	9.5	11.7	10.1	7.7	6.2	87.1	12	4375
	22 LST	12.2	10.4	11.5	11.1	11.5	13.7	18.7	18.2	17.3	16.3	12.2	12.3	165.4	12	4376
	04 LST	10.7	10.0	12.0	11.0	11.6	15.0	22.5	21.8	18.8	15.7	12.8	12.0	173.9	12	4375
	10 LST	7.1	6.7	6.9	7.8	9.5	12.0	20.3	19.4	13.7	11.7	8.3	7.1	130.5	12	4375
CIG = GTR 2500 FT AND VSBY = GTR 3 MI	16 LST	30.2	26.7	30.0	28.1	30.1	29.6	31.0	30.9	29.3	30.1	28.9	30.2	355.1	12	4375
	22 LST	30.2	27.1	29.4	28.5	29.5	29.7	30.9	30.9	29.3	29.6	29.2	30.2	354.5	12	4376
	04 LST	30.2	26.7	28.5	26.8	29.0	28.8	31.0	30.9	29.1	29.5	28.9	29.9	349.3	12	4375
	10 LST	29.5	26.3	28.8	27.8	29.3	28.9	31.0	30.9	28.8	29.4	28.5	29.4	348.6	12	4375
CIG = GTR 6000 FT AND VSBY = GTR 3 MI	16 LST	26.2	22.1	24.5	22.8	24.4	25.4	29.8	29.3	27.0	27.4	24.7	26.4	310.0	12	4375
	22 LST	27.3	24.8	25.2	24.8	25.1	26.6	30.2	30.4	28.4	27.4	26.6	27.0	323.8	12	4376
	04 LST	27.5	24.0	24.8	23.9	24.5	26.3	30.4	30.6	27.6	27.2	26.3	27.7	320.8	12	4375
	10 LST	26.3	23.1	25.2	23.6	24.0	25.0	30.1	30.3	25.9	25.9	25.0	26.8	311.2	12	4375
CIG = GTR 10000 FT AND VSBY = GTR 3 MI	16 LST	22.3	18.3	20.0	17.7	17.6	17.5	23.2	23.0	22.3	23.4	21.6	22.5	249.4	12	4375
	22 LST	24.0	20.1	22.4	21.6	22.3	23.6	27.0	27.2	25.7	24.6	23.7	23.6	285.8	12	4376
	04 LST	23.3	20.4	21.4	19.9	21.2	22.9	28.8	29.2	25.6	24.8	23.6	24.3	285.4	12	4375
	10 LST	22.5	20.4	23.1	20.5	21.9	23.1	28.8	28.6	24.5	23.9	22.9	23.8	284.0	12	4375

GREAT FALLS/MALMSTROM AFB, MONTANA

STA NO. 73729 (IN AREA NUMBER 09)

LATITUDE 4730N

LONGITUDE 11111W

ELEVATION(FT) 03525

PARAMETER DESCRIPTION	JAN	FEB	MAR	APR	MAY	JUN	JUL	AUG	SEP	OCT	NOV	DEC	ANN	PQR (YRS)	NO, OBS
ABS MAX TMP (F)	63	68	70	83	90	96	102	106	98	84	72	62	106	12	4383
MEAN MAX TMP (F)	30	37	40	53	63	72	83	81	69	59	44	38	56	12	4383
MEAN MIN TMP (F)	11	18	21	32	43	50	57	55	46	38	26	21	35	12	4383
ABS MIN TMP (F)	-36	-24	-31	-4	14	32	41	40	26	12	-19	-23	-36	12	4383
MEAN NO DYS TMP = OR GTR 90(F)	0.0	0.0	0.0	0.0	0.1	1.1	8.3	9.4	0.8	0.0	0.0	0.0	15.7	12	4383
MEAN NO DYS TMP = OR LES 32(F)	27.0	23.5	25.2	15.6	1.6	0.2	0.0	0.0	1.7	8.2	18.6	24.0	145.6	12	4383
MEAN NO DYS TMP = OR LES 0(F)	9.2	4.7	3.1	0.2	0.0	0.0	0.0	0.0	0.0	0.0	2.1	3.7	23.0	12	4383
MEAN DEW PT TMP (F)	9	16	19	26	36	43	45	44	37	30	21	17	29	12	105141
MEAN REL HUM (PCT)	64	64	65	57	55	55	47	48	51	54	60	60	57	12	105141
MEAN PRESS ALT (FT)	3339	3346	3428	3468	3514	3538	3509	3507	3467	3421	3365	3343	3437	0	-50
MEAN PRECIP (IN)	0.57	0.66	0.75	1.16	2.29	2.48	1.43	1.39	0.86	0.59	0.90	0.51	13.6	12	4383
MEAN SNOW FALL (IN)	6.9	7.7	7.5	5.8	1.3	0.5	0.0	0.0	1.2	2.5	7.6	6.0	47.0	12	4383
MEAN NO DYS PRCP = OR GTR 0.1 IN	1.8	2.0	2.8	3.5	5.0	5.6	3.6	3.4	2.6	2.0	2.3	2.0	36.6	12	4383
MEAN NO DYS SNFL = OR GTR 1.5 IN	0.8	1.2	1.7	1.1	0.3	0.1	0.0	0.0	0.2	0.6	1.7	1.6	9.3	12	4383
MEAN NO DYS W/OCUR VSBY LES 1/2 MI	1.9	2.0	3.0	1.1	0.9	0.2	0.1	0.2	0.8	1.6	2.0	1.7	15.3	12	4383
MEAN NO DYS TSTMS	0.0	0.1	0.1	0.5	3.4	6.9	6.3	5.8	1.6	0.2	0.0	0.1	25.0	12	4383
P FREQ WND SPD = OR GTR 17 KTS	19.8	25.0	15.6	14.6	10.6	11.2	5.6	4.5	8.7	15.1	21.6	26.2	14.9	12	105183
P FREQ WND SPU = OR GTR 28 KTS	1.5	2.0	1.0	0.7	0.5	0.3	0.4	0.1	0.3	1.2	1.7	2.4	1.0	12	105183
P FREQ LES 5000 FT A/D LES 5 MI	18.9	18.6	22.5	24.7	19.1	14.0	5.4	6.2	14.0	14.3	17.2	14.3	15.8	12	105185
P FREQ LES 1500 FT A/D LES 3 MI															
FOR 00-02 LST	8.9	8.8	10.4	7.8	7.1	4.0	0.6	1.3	5.1	6.9	8.3	7.6	6.4	12	13148
03-05 LST	9.7	10.6	12.7	9.3	7.9	4.5	1.6	1.6	5.8	6.9	7.3	7.0	7.1	12	13149
06-08 LST	10.4	10.9	13.3	12.7	10.3	6.6	2.2	3.0	7.1	8.7	8.8	8.2	8.5	12	13149
09-11 LST	12.0	9.7	14.0	11.6	9.2	5.3	2.3	3.7	5.8	8.5	9.1	7.2	8.2	12	13147
12-14 LST	9.5	9.0	11.4	6.9	7.6	3.8	0.9	2.1	4.6	7.2	8.9	6.6	6.5	12	13148
15-17 LST	7.7	8.4	9.7	6.9	5.3	2.5	0.8	1.0	3.2	6.2	9.2	6.7	5.6	12	13147
18-20 LST	6.7	7.3	8.3	7.2	4.9	2.5	0.5	1.2	3.0	4.9	9.7	6.5	5.2	12	13148
21-23 LST	8.2	9.0	9.0	8.4	5.2	2.2	1.0	1.8	3.1	5.1	8.8	7.8	5.8	12	13149
P FREQ LES 300 FT A/D LES 1 MI															
FOR 00-02 LST	1.6	2.1	2.7	1.3	0.6	0.6	0.4	0.5	0.6	3.1	2.5	1.9	1.5	12	13148
03-05 LST	1.6	3.0	4.0	2.3	1.4	0.6	0.3	0.4	1.5	3.3	1.7	2.2	1.9	12	13149
06-08 LST	2.4	3.6	5.0	3.4	2.5	0.6	0.6	0.4	1.4	4.2	3.2	3.5	2.6	12	13149
09-11 LST	3.4	3.9	4.4	1.9	0.8	0.1	0.0	0.1	0.7	2.1	3.4	3.0	2.0	12	13147
12-14 LST	2.5	2.5	3.4	1.4	0.3	0.2	0.0	0.0	0.6	0.8	2.8	2.2	1.4	12	13148
15-17 LST	2.2	2.1	1.9	1.5	0.3	0.3	0.0	0.1	0.3	1.3	2.5	2.2	1.2	12	13147
18-20 LST	1.7	2.1	1.6	1.9	0.4	0.5	0.1	0.1	0.5	1.1	2.9	1.3	1.2	12	13148
21-23 LST	1.8	2.8	2.0	2.2	0.7	0.3	0.0	0.3	0.2	1.5	1.9	1.3	1.3	12	13149

GREAT FALLS/MALMSTROM AFB, MONTANA

MEAN NUMBER OF DAYS

PARAMETER DESCRIPTION		JAN	FEB	MAR	APR	MAY	JUN	JUL	AUG	SEP	OCT	NOV	DEC	ANN	POB (YRS)	NO. OBS
CIG = GTR 1000 FT AND VSBY = GTR 3 MI	17 LST	28.8	26.0	28.4	28.1	30.0	29.6	30.8	30.8	29.6	29.6	28.3	29.4	349.4	17	4383
	23 LST	28.5	25.9	28.6	28.1	29.7	29.7	30.9	30.5	29.2	29.4	27.6	29.3	347.4	12	4383
	05 LST	28.6	25.5	27.7	27.6	29.1	29.0	30.5	30.7	28.9	29.4	28.5	29.3	344.8	12	4383
	11 LST	27.8	25.5	27.5	28.2	29.5	29.2	30.7	30.4	29.0	29.0	27.8	28.8	343.4	12	4383
CIG = GTR 2000 FT AND VSBY = GTR 3 MI W/SFC WND LES 10 KTS	17 LST	14.0	11.9	12.4	10.9	13.4	13.3	16.6	16.1	14.5	13.5	12.0	12.6	161.2	12	4383
	23 LST	13.9	12.1	17.2	16.6	18.9	19.2	22.9	22.6	17.9	16.5	12.2	13.3	203.3	17	4383
	05 LST	13.5	11.3	15.6	17.5	19.8	20.3	25.0	26.0	19.4	17.6	12.2	11.5	209.7	12	4383
	11 LST	11.8	8.5	10.9	10.9	15.4	14.6	21.1	19.9	14.8	9.7	8.8	9.6	156.0	12	4383
SFC WND = GTR 17 KTS AND NO PRECIP.	17 LST	6.9	7.0	5.5	5.8	6.0	5.4	3.8	2.8	3.9	4.1	5.3	7.7	64.2	12	4192
	23 LST	6.9	5.9	3.2	2.3	1.1	1.8	1.2	0.3	1.4	2.9	6.3	6.6	39.9	12	4111
	05 LST	6.1	6.9	3.9	2.6	1.8	1.6	0.6	0.2	1.4	3.3	6.0	8.0	42.4	12	4093
	11 LST	8.2	11.2	8.0	6.8	3.8	4.3	1.8	2.1	4.5	9.2	9.2	11.7	80.8	12	4132
SFC WND 4-10 KTS AND TMP 33-89 DEG F AND NO PRECIP.	17 LST	3.4	4.5	8.4	12.5	13.2	14.2	13.7	14.2	15.8	12.8	6.5	5.6	124.8	12	4192
	23 LST	3.0	3.4	6.5	11.2	17.9	17.9	19.0	20.0	17.9	14.5	6.6	3.7	141.6	12	4111
	05 LST	3.3	3.2	3.4	8.6	16.9	15.3	16.8	18.1	16.8	12.0	4.2	3.8	122.4	12	4093
	11 LST	2.6	2.6	7.0	10.1	14.4	14.6	17.1	17.6	12.8	8.6	5.1	3.3	115.8	12	4132
SKY COVER LES 3/10 AND VSBY = GTR 3 MI	17 LST	5.2	3.6	3.4	3.6	3.5	4.1	11.3	9.0	7.9	6.2	5.9	5.1	68.8	12	4383
	23 LST	7.9	7.5	9.5	8.3	9.6	9.9	15.5	15.2	14.0	12.6	9.5	9.3	128.8	12	4383
	05 LST	9.1	7.1	8.6	5.8	8.1	8.6	14.4	13.6	13.3	12.8	9.6	10.6	121.6	12	4383
	11 LST	5.4	4.0	4.9	4.7	5.0	6.6	15.6	14.1	9.3	8.0	5.7	5.5	88.8	12	4383
CIG = GTR 2500 FT AND VSBY = GTR 3 MI	17 LST	27.8	25.0	27.0	26.3	28.2	28.4	30.6	30.6	28.5	28.5	26.8	28.4	336.1	12	4383
	23 LST	27.5	24.8	27.0	26.4	28.4	29.0	30.7	30.2	28.0	28.4	26.9	28.1	335.4	12	4383
	05 LST	26.8	24.8	25.6	25.5	27.7	28.1	30.1	30.2	27.5	28.1	27.3	28.3	330.0	12	4383
	11 LST	26.8	25.0	25.9	24.9	26.7	26.9	30.1	29.6	27.1	27.7	26.6	28.0	323.3	12	4383
CIG = GTR 6000 FT AND VSBY = GTR 3 MI	17 LST	25.1	22.0	23.3	20.3	22.2	22.9	27.6	28.3	25.1	26.3	23.3	25.3	291.7	12	4383
	23 LST	24.6	22.8	24.0	22.6	24.9	26.3	29.3	29.0	26.1	25.9	24.6	26.2	306.3	12	4383
	05 LST	24.1	21.2	22.3	21.8	24.6	25.6	28.2	29.1	24.8	26.2	24.3	26.2	298.4	12	4383
	11 LST	24.6	22.8	23.6	19.8	21.6	23.0	27.9	27.8	24.9	26.2	24.0	26.2	292.4	12	4383
CIG = GTR 10000 FT AND VSBY = GTR 3 MI	17 LST	23.1	19.7	20.4	16.8	17.3	18.9	23.5	23.7	22.7	23.4	21.2	22.6	253.3	12	4383
	23 LST	22.4	20.4	20.9	19.7	21.6	22.7	26.8	26.6	23.9	23.2	22.3	23.1	273.6	12	4383
	05 LST	21.5	18.8	19.3	17.6	19.6	22.1	25.7	26.2	22.5	23.9	21.9	23.7	263.0	12	4383
	11 LST	21.6	20.2	20.8	17.6	18.2	20.1	26.1	26.4	22.8	24.1	21.6	23.9	263.4	12	4383

ROUNDUP, MONTANA

STA NO. 75024 (IN AREA NUHR 09)

LATITUDE 4628N

LONGITUDE 10832W

ELEVATION(FT) 03490

PARAMETER DESCRIPTION	JAN	FEB	MAR	APR	MAY	JUN	JUL	AUG	SEP	OCT	NOV	DEC	ANN	PDP (YRS)	% DWS
ABS MAX TMP (F)	70	75	80	89	100	105	107	106	102	95	78	69	107	34	-113
MEAN MAX TMP (F)	36	39	46	60	70	78	89	87	76	64	49	39	61	35	-113
MEAN MIN TMP (F)	12	14	21	31	41	49	55	53	43	34	23	16	33	35	-113
ABS MIN TMP (F)	-41	-52	-33	-9	10	31	36	32	22	-10	-36	-43	-52	35	-113
MEAN NO DYS TMP = DR GTR 90(F)	0.0	0.0	0.0	0.0	1.0	2.0	16.0	13.0	3.0	0.0	0.0	0.0	35.0	10	-113
MEAN NO DYS TMP = DR LES 32(F)	28.0	26.0	28.0	18.0	3.0	0.0	0.0	0.0	2.0	14.0	24.0	27.0	170.0	10	-113
MEAN NO DYS TMP = DR LES 0(F)	6.8	3.1	1.9	0.0	0.0	0.0	0.0	0.0	0.0	0.0	1.1	2.7	15.6	12	-72677
MEAN DEW PT TMP (F)	10	16	20	27	38	45	47	47	38	31	21	15	30	12	-72677
MEAN REL HUM (PCT)	61	62	63	58	56	55	45	46	50	53	60	58	56	12	-72677
MEAN PRESS ALT (FT)	3316	3310	3389	3436	3474	3510	3473	3470	3439	3404	3362	3335	3410	0	-50
MEAN PRECIP (IN)	0.40	0.34	0.57	0.88	1.87	2.66	1.33	0.98	0.98	0.90	0.42	0.46	11.8	36	-113
MEAN SNOW FALL (IN)	7.4	9.7	10.2	7.2	1.2	0.1	0.0	0.0	0.6	3.1	6.2	8.0	53.7	26	-72677
MEAN NO DYS PKCP = DR GTR 0.1 IN	1.4	1.3	1.6	2.5	4.6	5.1	3.0	2.4	2.3	2.1	1.5	1.6	29.4	36	-29
MEAN NO DYS SNFL = DR GTR 1.5 IN	1.5	2.4	2.8	2.4	0.4	0.1	0.0	0.0	0.4	1.0	1.7	1.8	14.5	12	-72677
MEAN NO DYS W/OCCUR VSBY LES 1/2 MI	2.1	1.9	2.0	2.7	1.0	0.7	0.3	0.3	1.1	1.9	2.2	1.3	17.5	12	-72677
MEAN NO DYS TSTMS	0.0	0.1	0.0	0.7	3.7	6.8	6.3	6.9	2.3	0.2	0.0	0.1	27.1	12	-72677
P FREQ WND SPD = DR GTR 17 KTS	15.3	16.5	14.8	15.9	12.3	9.8	6.3	5.7	8.3	10.4	19.5	21.0	13.0	12	-72677
P FREQ WND SPD = DR GTR 20 KTS	0.6	0.9	0.9	1.3	0.6	0.6	0.4	0.3	0.3	0.5	0.7	0.7	0.7	12	-72677
P FREQ LES 5000 FT A/D LES 5 MI	17.0	20.7	22.3	23.5	17.5	10.6	3.6	2.5	10.4	13.4	15.9	13.1	14.2	12	-72677
P FREQ LES 1500 FT A/D LES 3 MI	6.4	9.8	10.1	10.0	4.3	2.3	1.2	0.5	2.6	5.3	7.3	4.5	5.4	12	-72677
FOR 00-02 LST	9.0	11.0	9.8	13.2	8.3	5.0	2.0	1.1	4.4	5.3	6.4	5.6	6.8	12	-72677
03-05 LST	9.3	10.7	12.5	15.6	10.0	7.5	2.2	1.6	6.1	7.2	7.6	6.4	8.1	12	-72677
06-08 LST	8.7	11.1	13.3	13.4	8.5	5.5	1.5	1.2	4.9	9.4	9.1	7.4	7.8	12	-72677
09-11 LST	7.7	7.3	10.4	8.6	6.4	2.5	0.2	0.0	3.1	6.9	7.5	7.2	5.7	12	-72677
12-14 LST	6.4	6.2	7.0	6.2	4.5	1.9	0.1	0.1	1.6	6.1	8.1	5.6	4.5	12	-72677
15-17 LST	6.5	7.8	6.6	6.7	3.3	1.0	0.3	0.0	1.2	5.3	6.1	6.4	4.3	12	-72677
18-20 LST	6.2	8.5	9.3	8.5	3.2	1.4	0.3	0.3	1.7	6.0	6.5	4.7	4.7	12	-72677
21-23 LST															
P FREQ LES 300 FT A/D LES 1 MI	2.4	2.1	2.5	2.7	0.8	0.7	0.2	0.1	1.1	1.8	2.9	0.8	1.5	12	-72677
FOR 00-02 LST	4.1	2.6	2.9	5.0	1.6	1.3	0.4	0.3	1.7	2.0	1.9	1.4	2.1	12	-72677
03-05 LST	1.9	3.1	3.7	4.1	1.6	0.8	0.2	0.2	2.3	2.0	2.7	2.1	2.1	12	-72677
06-08 LST	1.1	2.8	2.4	1.8	0.4	0.4	0.1	0.0	1.1	2.1	3.1	2.1	1.5	12	-72677
09-11 LST	1.3	1.7	1.5	1.2	0.1	0.3	0.1	0.0	0.1	1.1	2.0	1.2	0.9	12	-72677
12-14 LST	1.8	1.3	0.7	1.6	0.1	0.2	0.0	0.1	0.2	1.0	1.9	1.2	0.8	12	-72677
15-17 LST	1.7	1.0	0.7	2.1	0.4	0.3	0.2	0.0	0.4	1.3	0.9	1.2	0.9	12	-72677
18-20 LST	1.4	1.5	1.8	2.7	1.0	0.0	0.1	0.0	0.7	1.6	2.1	1.2	1.2	12	-72677
21-23 LST															

ROUNDUP, MONTANA

MEAN NUMBER OF DAYS

PARAMETER DESCRIPTION		JAN	FEB	MAR	APR	MAY	JUN	JUL	AUG	SEP	OCT	NOV	DEC	ANN	POR (YRS)	NO, OBS
CIG = GTR 1000 FT AND VSBY = GTR 3 MI	17 LST	29.1	26.6	29.5	28.9	30.2	29.6	31.0	31.0	29.6	29.8	27.9	29.6	352.8	12	-72677
	23 LST	29.5	26.3	28.5	28.1	30.2	29.6	31.0	31.0	29.6	29.6	28.8	29.6	351.8	12	-72677
	05 LST	28.7	25.3	28.6	26.4	29.4	29.1	30.7	30.9	29.1	29.8	28.6	29.5	346.1	12	-72677
	11 LST	28.7	24.9	27.7	27.4	29.3	28.8	30.9	30.7	28.9	28.4	27.8	28.8	342.3	12	-72677
CIG =GTR 2000 FT AND VSBY =GTR 3 MI W/SFC WND LES 10 KTS	17 LST	13.4	10.3	11.7	10.7	11.4	12.1	14.0	15.1	13.5	13.3	11.5	11.2	148.2	12	-72677
	23 LST	12.4	13.0	15.7	15.6	18.7	17.6	19.1	20.3	19.0	15.7	12.2	10.4	189.7	12	-72677
	05 LST	11.4	11.2	14.9	15.2	17.6	20.0	20.4	21.6	17.6	17.8	11.5	8.9	188.1	12	-72677
	11 LST	11.5	9.8	12.6	11.4	14.8	16.7	21.8	21.8	16.5	13.7	9.0	9.2	168.8	12	-72677
SFC WND = GTR 17 KTS AND NO PRECIP.	17 LST	4.6	5.6	6.4	6.8	6.5	4.9	4.2	3.2	4.4	3.7	5.0	6.1	61.4	12	-72677
	23 LST	3.7	3.9	4.2	2.9	2.5	2.5	1.8	1.9	1.9	2.7	4.5	5.8	38.3	12	-72677
	05 LST	4.7	3.1	3.3	1.9	2.5	1.2	0.8	0.8	1.0	2.0	5.9	5.6	32.8	12	-72677
	11 LST	5.5	4.9	5.2	5.3	3.7	3.2	1.2	1.7	2.5	4.0	6.5	7.0	50.7	12	-72677
SFC WND 4-10 KTS AND TMP 33-89 DEG F AND NU PRECIP.	17 LST	5.7	6.8	9.6	11.4	12.3	14.0	9.3	11.0	13.7	13.9	8.6	6.7	123.2	12	-72677
	23 LST	4.0	4.8	8.6	13.4	18.1	17.8	19.7	18.9	16.6	15.5	7.4	3.9	148.7	12	-72677
	05 LST	2.4	3.2	6.6	11.3	17.8	19.1	20.2	20.3	17.9	15.1	6.3	3.6	143.8	12	-72677
	11 LST	3.0	5.2	8.8	12.2	14.5	16.6	20.8	19.9	17.3	13.9	6.4	4.5	143.1	12	-72677
SKY COVER LES 3/10 AND VSBY = GTR 3 MI	17 LST	5.8	4.8	5.1	5.1	4.7	5.8	10.8	11.0	9.4	9.6	6.2	6.1	84.4	12	-72677
	23 LST	8.9	8.1	8.2	9.4	9.8	10.1	13.6	15.3	14.0	13.3	9.5	8.8	129.0	12	-72677
	05 LST	8.0	8.3	9.8	8.7	10.2	12.1	17.1	18.6	15.8	14.8	10.4	10.7	144.5	12	-72677
	11 LST	6.7	4.5	6.4	5.9	8.0	11.2	18.5	16.7	11.3	10.4	6.2	7.2	113.0	12	-72677
CIG = GTR 2500 FT AND VSBY = GTR 3 MI	17 LST	28.6	25.1	27.5	26.9	28.1	29.1	31.0	31.0	28.9	28.0	26.6	28.7	339.5	12	-72677
	23 LST	28.1	24.5	26.6	26.2	28.8	28.9	30.8	30.9	29.2	28.3	27.4	28.7	338.4	12	-72677
	05 LST	27.5	23.7	26.3	24.8	27.6	27.8	30.1	30.6	27.7	28.3	27.3	28.4	330.1	12	-72677
	11 LST	27.7	24.1	25.1	24.2	26.6	27.7	29.9	30.2	26.9	27.2	26.4	27.7	323.7	12	-72677
CIG = GTR 6000 FT AND VSBY = GTR 3 MI	17 LST	25.9	22.6	23.5	22.1	24.6	25.9	29.7	30.2	26.4	26.7	24.5	26.1	308.2	12	-72677
	23 LST	24.1	21.8	23.0	21.9	25.6	26.7	30.3	30.1	27.2	26.5	24.8	26.7	308.7	12	-72677
	05 LST	25.1	20.7	22.8	21.8	23.9	26.3	29.2	29.9	26.7	26.2	25.5	26.3	304.4	12	-72677
	11 LST	24.9	20.8	22.5	21.0	23.2	24.9	29.1	29.5	25.6	25.6	23.4	25.6	296.1	12	-72677
CIG = GTR 10000 FT AND VSBY = GTR 3 MI	17 LST	21.8	19.7	18.8	18.2	19.2	20.7	26.9	26.2	23.6	24.4	21.8	22.1	263.4	12	-72677
	23 LST	20.7	18.3	18.8	17.4	21.3	23.4	27.6	27.2	24.4	24.2	20.8	22.1	266.2	12	-72677
	05 LST	20.1	17.5	19.3	17.9	19.7	22.2	27.5	28.6	24.7	23.7	21.9	22.2	265.3	12	-72677
	11 LST	22.2	17.2	19.7	18.8	20.6	23.3	28.5	27.7	23.0	23.5	20.3	22.3	267.1	12	-72677

CHESTER, MONTANA

STA NO. 75027 (IN AREA NUMBER 09)

LATITUDE 4830N

LONGITUDE 11059W

ELEVATION(FT) 03169

PARAMETER DESCRIPTION	JAN	FEB	MAR	APR	MAY	JUN	JUL	AUG	SEP	OCT	NOV	DEC	ANN	PQR (YRS)	NO. OBS
ABS MAX TMP (F)	65	65	76	88	92	104	103	104	97	90	77	72	104	28	-113
MEAN MAX TMP (F)	26	30	40	58	68	74	84	82	71	61	44	34	56	28	-113
MEAN MIN TMP (F)	-2	4	13	27	38	45	50	47	37	28	15	6	26	30	-113
ABS MIN TMP (F)	-57	-44	-38	-5	8	27	30	28	13	2	-33	-42	-57	29	-113
MEAN NO DYS TMP = DR GTR 90(F)	0.0	0.0	0.0	0.0	0.3	1.0	12.0	7.0	1.0	0.0	0.0	0.0	21.3	8	-113
MEAN NO DYS TMP = DR LES 32(F)	31.0	28.0	31.0	23.0	8.0	1.0	0.3	1.0	7.0	23.0	29.0	31.0	213.3	12	-73729
MEAN NO DYS TMP = DR LES 0(F)	9.2	4.7	3.1	0.2	0.0	0.0	0.0	0.0	0.0	0.0	2.1	3.7	23.0	12	-73729
MEAN DEW PT TMP (F)	9	16	19	26	36	43	45	44	37	30	21	17	29	12	-73729
MEAN REL HUM (PCT)	64	64	65	57	55	55	47	48	51	54	60	60	57	12	-73729
MEAN PRESS ALT (FT)	2996	2979	3058	3112	3151	3200	3165	3157	3130	3099	3051	3019	3093	0	-50
MEAN PRECIP (IN)	0.45	0.26	0.29	0.62	1.54	2.66	1.17	1.19	1.02	0.41	0.31	0.32	10.2	27	-113
MEAN SNOW FALL (IN)	6.9	7.7	7.5	5.8	1.3	0.5	0.0	0.0	1.2	2.5	7.6	6.0	47.0	12	-73729
MEAN NO DYS PRCP = DR GTR 0.1 IN	1.6	1.1	0.8	1.8	4.0	5.1	2.7	2.8	2.3	1.5	1.3	1.3	26.3	27	-29
MEAN NO DYS SNFL = DR GTR 1.5 IN	0.8	1.2	1.7	1.1	0.3	0.1	0.0	0.0	0.2	0.8	1.7	1.6	9.3	12	-73729
MEAN NO DYS W/DCUR VSBY LES 1/2 MI	1.9	2.0	3.0	1.1	0.9	0.2	0.1	0.2	0.8	1.6	2.0	1.7	15.5	12	-73729
MEAN NO DYS TSTMS	0.0	0.1	0.1	0.5	3.4	6.9	6.3	5.8	1.6	0.2	0.0	0.1	25.0	12	-73729
P FREQ WND SPD = DR GTR 17 KTS	19.8	25.0	15.6	14.6	10.6	11.2	5.6	4.5	8.7	15.1	21.6	26.2	14.9	12	-73729
P FREQ WND SPD = DR GTR 28 KTS	1.5	2.0	1.0	0.7	0.5	0.3	0.4	0.1	0.3	1.2	1.7	2.4	1.0	12	-73729
P FREQ LES 3000 FT A/D LES 3 MI	18.9	18.6	22.5	24.7	19.1	14.0	5.4	6.2	14.0	14.3	17.2	14.3	15.8	12	-73729
P FREQ LES 1500 FT A/D LES 3 MI															
FDR 00-02 LST	8.9	8.8	10.4	7.8	7.1	4.0	0.6	1.3	5.1	6.9	8.3	7.6	6.4	12	-73729
03-05 LST	9.7	10.6	12.7	9.3	7.9	4.5	1.6	1.6	5.8	6.9	7.3	7.0	7.1	12	-73729
06-08 LST	10.4	10.9	13.9	12.7	10.3	6.6	2.2	3.0	7.1	8.7	8.8	8.2	8.5	12	-73729
09-11 LST	12.0	9.7	14.0	11.6	9.2	5.3	2.3	3.7	5.8	8.5	9.1	7.2	8.2	12	-73729
12-14 LST	9.5	9.0	11.4	6.9	7.6	3.8	0.9	2.1	4.6	7.2	8.9	6.6	6.5	12	-73729
15-17 LST	7.7	8.4	9.7	6.9	5.3	2.5	0.8	1.0	3.2	6.2	9.2	6.7	5.6	12	-73729
18-20 LST	6.7	7.3	8.3	7.2	4.5	2.5	0.5	1.2	3.0	4.9	9.7	6.5	5.2	12	-73729
21-23 LST	8.2	9.0	9.0	8.4	5.2	2.2	1.0	1.8	3.1	3.1	8.8	7.8	5.8	12	-73729
P FREQ LES 300 FT A/D LES 1 MI															
FDR 00-02 LST	1.6	2.1	2.7	1.3	0.6	0.6	0.4	0.5	0.6	3.1	2.5	1.9	1.5	12	-73729
03-05 LST	1.6	3.0	4.0	2.3	1.4	0.6	0.3	0.4	1.3	3.3	1.7	2.2	1.9	12	-73729
06-08 LST	2.4	3.6	5.0	3.4	2.5	0.6	0.6	0.4	1.4	4.2	3.2	3.5	2.6	12	-73729
09-11 LST	3.4	3.9	4.4	1.9	0.8	0.1	0.0	0.1	0.7	2.1	3.4	3.0	2.0	12	-73729
12-14 LST	2.5	2.5	3.4	1.4	0.3	0.2	0.0	0.0	0.6	0.8	2.8	2.2	1.4	12	-73729
15-17 LST	2.2	2.1	1.9	1.5	0.3	0.3	0.0	0.1	0.3	1.3	2.5	2.2	1.2	12	-73729
18-20 LST	1.7	2.1	1.6	1.9	0.4	0.5	0.1	0.1	0.5	1.1	2.9	1.3	1.2	12	-73729
21-23 LST	1.8	2.8	2.0	2.2	0.7	0.3	0.0	0.3	0.2	1.5	1.9	1.3	1.3	12	-73729

CHESTER, MONTANA

MEAN NUMBER OF DAYS

PARAMETER DESCRIPTION		JAN	FEB	MAR	APR	MAY	JUN	JUL	AUG	SEP	OCT	NOV	DEC	ANN	POR (YRS)	NO. OBS
CIG = GTR 1000 FT AND VSBY = GTR 3 MI	17 LST	28.8	26.0	28.4	28.1	30.0	29.6	30.8	30.8	29.6	29.6	28.3	29.4	349.4	12	-73729
	23 LST	28.5	25.9	28.6	28.1	29.7	29.7	30.9	30.5	29.2	29.4	27.6	29.3	347.4	12	-73729
	05 LST	28.6	25.5	27.7	27.6	29.1	29.0	30.5	30.7	28.9	29.4	28.5	29.3	344.8	12	-73729
	11 LST	27.8	25.5	27.5	26.2	29.5	29.2	30.7	30.4	29.0	29.0	27.8	28.8	343.4	12	-73729
CIG = GTR 2000 FT AND VSBY = GTR 3 MI W/SFC WND LES 10 KTS	17 LST	14.0	11.9	12.4	10.9	13.4	13.3	16.6	16.1	14.5	13.5	12.0	12.6	161.2	12	-73729
	23 LST	13.9	12.1	17.2	16.6	18.9	19.2	22.9	22.6	17.9	16.5	12.2	13.3	203.3	12	-73729
	05 LST	13.5	11.3	15.6	17.5	19.4	20.3	25.0	26.0	19.4	17.6	12.2	11.5	209.7	12	-73729
	11 LST	11.8	8.5	10.9	10.9	15.4	14.6	21.1	19.9	14.8	9.7	8.8	9.6	156.0	12	-73729
SFC WND = GTR 17 KTS AND NO PRECIP.	17 LST	6.9	7.0	5.5	5.8	6.0	5.4	3.8	2.8	3.9	4.1	5.3	7.7	64.2	12	-73729
	23 LST	6.9	5.9	3.2	2.3	1.1	1.8	1.2	0.3	1.4	2.9	6.3	6.6	39.9	12	-73729
	05 LST	6.1	6.9	3.9	2.6	1.8	1.5	0.6	0.2	1.4	3.7	6.0	4.0	42.4	12	-73729
	11 LST	6.2	11.2	8.0	6.8	3.8	4.3	1.8	2.1	4.5	9.2	9.2	11.7	80.8	12	-73729
SFC WND 4-10 KTS AND TMP 33-89 DEG F AND NO PRECIP.	17 LST	3.4	4.5	8.4	12.5	13.2	14.2	13.7	14.2	15.8	12.8	6.5	5.6	124.8	12	-73729
	23 LST	3.0	3.4	6.5	11.2	17.9	17.9	19.0	20.0	17.9	14.5	6.6	3.7	141.6	12	-73729
	05 LST	3.3	3.2	3.4	8.6	16.9	15.3	16.8	18.1	16.8	12.0	4.2	3.8	122.4	12	-73729
	11 LST	2.6	2.6	7.0	10.1	14.4	14.6	17.1	17.6	12.8	8.6	5.1	3.3	115.8	12	-73729
SKY COVER LES 3/10 AND VSBY = GTR 3 MI	17 LST	5.2	3.6	3.4	3.6	3.5	4.1	11.3	9.0	7.9	6.2	5.9	5.1	68.8	12	-73729
	23 LST	7.9	7.5	9.5	8.3	9.6	9.9	15.5	13.2	14.0	12.6	9.5	9.3	128.6	12	-73729
	05 LST	9.1	7.1	8.6	5.8	8.1	8.6	14.4	13.6	13.3	12.8	9.6	10.6	121.6	12	-73729
	11 LST	5.4	4.0	4.9	4.7	5.0	6.6	15.6	14.1	9.5	8.0	5.7	5.5	88.8	12	-73729
CIG = GTR 2500 FT AND VSBY = GTR 3 MI	17 LST	27.8	25.0	27.0	26.3	28.2	28.4	30.6	30.6	28.5	28.5	26.8	28.4	336.1	12	-73729
	23 LST	27.5	24.8	27.0	26.4	26.4	29.0	30.7	30.2	28.0	28.4	26.9	28.1	335.4	12	-73729
	05 LST	26.8	24.8	25.6	25.5	27.7	28.1	30.1	30.2	27.5	28.1	27.3	28.3	330.0	12	-73729
	11 LST	26.8	25.0	25.9	24.9	26.7	26.9	30.1	29.6	27.1	27.7	26.6	28.0	325.3	12	-73729
CIG = GTR 6000 FT AND VSBY = GTR 3 MI	17 LST	25.1	22.0	23.3	20.3	22.2	22.9	27.8	28.3	25.1	26.3	23.3	25.3	291.7	12	-73729
	23 LST	24.6	22.8	24.0	22.6	24.9	26.3	29.3	29.0	26.1	25.9	24.6	26.2	306.3	12	-73729
	05 LST	24.1	21.2	22.3	21.8	24.6	25.6	28.2	29.1	24.8	26.2	24.3	26.2	298.4	12	-73729
	11 LST	24.6	22.8	23.6	19.8	21.6	23.0	27.9	27.8	24.9	26.2	24.0	26.2	292.4	12	-73729
CIG = GTR 10000 FT AND VSBY = GTR 3 MI	17 LST	23.1	19.7	20.4	16.8	17.3	18.9	23.5	23.7	22.7	23.4	21.2	22.6	253.3	12	-73729
	23 LST	22.4	20.4	20.9	19.7	21.6	22.7	26.8	26.6	23.9	23.2	22.3	23.1	273.6	12	-73729
	05 LST	21.5	18.8	19.3	17.8	19.6	22.1	25.7	26.2	22.5	23.9	21.9	23.7	263.0	12	-73729
	11 LST	21.6	20.2	20.8	17.6	18.2	20.1	26.1	26.4	22.8	24.1	21.6	23.9	263.4	12	-73729

BOZEMAN/GALLATIN FIELD, MONTANA

STA NO. 75042 (IN AREA NUMBER 09)

LATITUDE 4546N

LONGITUDE 11109W

ELEVATION(FT) 6462

PARAMETER DESCRIPTION	JAN	FEB	MAR	APR	MAY	JUN	JUL	AUG	SEP	OCT	NOV	DEC	ANN	PDR (YRS)	NO. OBS
ABS MAX TMP (F)	60	63	70	80	92	94	100	98	95	84	66	62	100	12	4379
MEAN MAX TMP (F)	28	34	39	54	65	72	83	82	71	59	43	34	55	12	4379
MEAN MIN TMP (F)	3	9	15	28	37	44	48	47	39	30	18	10	27	12	4379
ABS MIN TMP (F)	-46	-38	-32	3	15	26	34	33	21	11	-36	-29	-46	12	4379
MEAN NO DYS THP = DR GTR 90(F)	0.0	0.0	0.0	0.0	0.1	1.1	7.1	5.4	0.9	0.0	0.0	0.0	14.6	12	4379
MEAN NO DYS THP = DR LES 32(F)	30.1	26.8	30.2	22.5	7.2	0.8	0.0	0.0	5.4	20.1	27.5	30.4	201.0	12	4379
MEAN NO DYS THP = DR LES 0(F)	12.3	7.0	4.7	0.0	0.0	0.0	0.0	0.0	0.0	0.0	2.7	6.7	33.4	7	61234
MEAN DEW PT TMP (F)	6	14	16	26	35	42	45	44	37	29	22	12	27	7	61228
MEAN REL HUM (PCT)	68	69	68	59	60	63	54	55	58	63	68	71	63	0	-50
MEAN PRESS ALT (FT)	4280	4287	4365	4402	4444	4467	4439	4437	4403	4361	4310	4286	4373	12	4108
MEAN PRECIP (IN)	0.69	0.51	0.97	1.09	2.03	2.15	1.12	0.93	1.12	0.92	0.49	0.53	12.5	12	4107
MEAN SNOW FALL (IN)	12.3	8.0	11.9	4.9	2.3	0.0	0.0	0.0	0.8	2.9	5.0	8.0	56.1	12	4107
MEAN NO DYS PRCP = DR GTR 0.1 IN	2.1	1.7	3.9	3.5	5.6	6.1	3.1	3.1	4.0	3.2	1.9	1.3	39.5	12	4107
MEAN NO DYS SNPL = DR GTR 1.5 IN	2.5	1.8	3.1	1.2	0.7	0.0	0.0	0.0	0.2	0.4	1.1	1.6	12.6	7	2535
MEAN NO DYS W/OCUR VSBY LES 1/2 MI	2.5	1.3	2.0	0.3	0.4	0.0	0.0	0.3	0.3	0.7	0.8	1.9	10.9	12	4381
MEAN NO DYS TSTMS	0.0	0.0	0.0	0.3	4.7	8.9	9.0	8.8	2.3	0.2	0.1	0.0	34.3	7	61280
P FREQ WND SPD = DR GTR 17 KTS	6.0	6.3	3.4	6.4	6.0	3.8	3.5	2.6	3.3	3.6	4.8	3.5	4.4	7	61280
P FREQ WND SPD = DR GTR 28 KTS	0.4	0.7	0.1	0.4	0.4	0.2	0.2	0.1	0.3	0.4	0.4	0.4	0.3	7	61277
P FREQ LES 5000 FT A/D LES 5 MI	14.5	13.9	19.1	14.7	14.1	10.8	3.3	2.1	8.4	10.1	11.9	14.7	11.4	7	7658
P FREQ LES 1500 FT A/D LES 3 MI															
FOR 00-02 LST	6.0	4.2	7.5	4.3	2.3	1.1	0.2	0.3	1.6	3.4	3.5	4.9	3.3	7	7660
03-05 LST	5.2	5.4	8.9	4.4	3.2	1.1	0.3	1.2	1.9	3.5	3.8	4.5	3.6	7	7663
06-08 LST	4.8	7.7	9.8	4.0	2.2	1.1	0.3	0.9	1.7	4.2	4.9	6.5	4.0	7	7667
09-11 LST	8.3	5.6	7.1	1.9	2.3	0.3	0.0	0.5	1.4	2.5	4.3	6.9	3.4	7	7662
12-14 LST	7.9	3.7	4.8	2.7	0.9	0.2	0.3	0.0	1.1	0.8	2.2	5.4	2.5	7	7661
15-17 LST	7.2	3.4	4.8	3.2	0.9	0.5	0.3	0.2	0.3	1.2	1.6	4.0	2.3	7	7661
18-20 LST	5.7	2.5	6.6	3.5	1.4	0.8	0.0	0.0	0.3	0.8	1.0	3.2	2.2	7	7663
21-23 LST	5.2	3.4	7.2	4.3	1.8	0.8	0.0	0.2	1.4	1.7	3.0	2.9	2.7	7	7663
P FREQ LES 300 FT A/D LES 1 MI															
FOR 00-02 LST	3.2	1.2	2.0	0.5	0.5	0.0	0.0	0.0	0.0	1.1	0.3	1.7	0.9	7	7658
03-05 LST	1.2	1.5	1.5	1.4	0.6	0.0	0.0	0.5	0.2	1.2	0.3	1.9	0.9	7	7660
06-08 LST	2.2	2.5	3.4	1.7	0.2	0.0	0.0	0.3	0.5	1.4	1.7	2.6	1.4	7	7663
09-11 LST	3.5	2.9	2.6	1.1	0.9	0.0	0.0	0.0	0.2	0.5	1.6	3.2	1.4	7	7667
12-14 LST	1.8	1.9	1.2	1.0	0.0	0.0	0.0	0.0	0.2	0.3	1.1	2.9	0.9	7	7662
15-17 LST	2.2	0.8	1.8	0.8	0.0	0.0	0.0	0.0	0.0	0.6	0.8	1.2	0.7	7	7661
18-20 LST	1.7	0.8	2.6	1.3	0.3	0.0	0.0	0.0	0.0	0.2	0.5	0.8	0.7	7	7661
21-23 LST	2.6	0.5	2.6	0.0	0.3	0.0	0.0	0.0	0.2	0.0	1.0	0.9	0.7	7	7663

BOZEMAN/GALLATIN FIELD, MONTANA

MEAN NUMBER OF DAYS

PARAMETER DESCRIPTION		JAN	FEB	MAR	APR	MAY	JUN	JUL	AUG	SEP	OCT	NOV	DEC	ANN	POR (YRS)	NO. OBS
CIG = GTR 1000 FT AND VSBY = GTR 3 MI	17 LST	28.7	27.1	29.9	29.1	30.8	30.0	30.8	31.0	30.0	30.6	29.4	29.5	356.9	7	2556
	23 LST	29.5	27.3	29.0	28.8	30.7	29.9	31.0	31.0	29.9	30.6	29.1	30.4	357.2	7	2556
	05 LST	29.3	26.7	28.4	29.1	30.4	29.9	31.0	30.7	29.6	30.7	29.1	29.7	354.6	7	2555
	11 LST	28.3	26.4	28.8	29.6	30.6	30.0	31.0	31.0	29.9	30.4	28.8	29.1	353.9	7	2556
CIG = GTR 2000 FT AND VSBY = GTR 3 MI W/SFC WND LES 10 KTS	17 LST	22.4	18.1	21.0	12.7	18.0	17.9	17.4	17.0	20.1	22.1	23.1	23.7	233.5	7	2556
	23 LST	24.3	21.8	24.1	19.3	20.7	22.6	22.3	24.6	21.6	24.6	23.9	25.5	275.3	7	2556
	05 LST	23.8	21.8	23.4	22.6	24.2	25.1	27.7	27.3	24.7	25.5	24.3	25.4	295.8	7	2555
	11 LST	23.0	21.3	25.3	22.3	23.6	25.3	28.3	29.3	26.1	26.3	25.3	25.4	301.5	7	2556
SFC WND = GTR 17 KTS AND NO PRECIP.	17 LST	2.7	2.3	3.7	5.0	3.5	3.2	3.3	2.9	3.2	1.6	1.3	1.5	34.2	7	2492
	23 LST	1.7	1.0	0.4	0.3	0.9	0.4	0.3	0.4	0.6	0.3	1.3	1.3	8.9	7	2465
	05 LST	1.3	1.0	0.5	0.2	0.1	0.6	0.3	0.0	0.1	0.4	1.1	0.9	6.5	7	2449
	11 LST	1.7	1.9	1.5	2.1	1.3	0.7	0.4	0.1	0.7	1.3	1.9	0.7	14.3	7	2470
SFC WND 4-10 KTS AND TMP 33-89 DEG F AND NO PRECIP.	17 LST	5.1	5.5	9.4	12.5	15.1	16.2	15.3	16.0	16.2	14.1	8.6	4.6	138.6	7	2491
	23 LST	3.3	3.8	4.8	14.1	20.3	18.2	20.6	23.3	22.1	16.5	7.4	1.8	156.2	7	2464
	05 LST	2.3	2.1	2.9	9.3	17.8	18.5	22.6	22.1	19.2	11.2	4.7	1.3	134.0	7	2448
	11 LST	3.0	4.2	5.7	14.4	19.8	18.3	18.4	17.1	16.7	10.8	6.8	2.8	138.0	7	2470
SKY COVER LES 3/10 AND VSBY = GTR 3 MI	17 LST	5.1	4.8	5.6	4.6	4.3	5.3	12.0	7.8	11.0	8.8	5.7	5.1	80.1	7	2555
	23 LST	7.3	8.2	8.4	9.6	9.1	8.9	18.1	16.1	15.7	14.4	9.4	7.6	132.8	7	2555
	05 LST	6.4	7.8	8.5	8.9	9.1	11.1	19.6	18.4	18.8	13.7	9.7	7.8	139.8	7	2550
	11 LST	5.7	4.5	5.8	5.9	7.3	9.7	19.0	16.0	13.6	10.4	5.4	4.9	108.2	7	2556
CIG = GTR 2500 FT AND VSBY = GTR 3 MI	17 LST	28.6	27.0	29.3	28.3	30.3	29.7	30.8	31.0	29.6	30.3	28.8	29.3	353.0	7	2556
	23 LST	29.0	26.6	28.1	27.8	29.9	29.4	31.0	30.8	29.4	29.5	28.6	29.7	349.8	7	2556
	05 LST	29.0	26.2	26.8	27.7	29.3	29.0	30.8	30.4	28.6	28.6	28.4	28.7	343.5	7	2555
	11 LST	28.0	25.7	27.8	28.4	29.4	29.4	30.8	30.8	29.1	29.4	28.3	29.1	346.2	7	2556
CIG = GTR 5000 FT AND VSBY = GTR 3 MI	17 LST	25.1	24.4	25.9	23.9	24.0	24.7	29.7	29.4	26.7	26.4	25.0	25.1	310.7	7	2556
	23 LST	25.1	22.5	24.0	24.7	24.0	25.6	30.3	30.0	27.4	26.8	25.7	24.8	310.9	7	2556
	05 LST	24.4	20.8	21.4	24.0	23.8	24.6	30.0	29.9	26.6	26.3	24.7	23.5	300.0	7	2555
	11 LST	24.6	21.8	23.3	23.9	23.8	24.0	30.0	30.1	26.4	26.4	24.8	24.1	303.2	7	2556
CIG = GTR 10000 FT AND VSBY = GTR 3 MI	17 LST	18.1	19.3	19.1	18.8	17.4	17.3	22.6	22.6	22.3	23.6	19.4	17.9	238.4	7	2556
	23 LST	18.6	17.6	19.3	21.0	19.1	20.0	26.6	27.0	25.0	24.1	19.4	19.1	257.0	7	2556
	05 LST	17.5	15.5	17.0	19.4	17.2	21.6	28.1	28.0	24.4	24.6	20.6	18.9	254.8	7	2555
	11 LST	18.3	16.5	18.8	20.4	20.1	20.3	28.0	28.0	24.4	22.7	19.3	17.4	254.2	7	2556

VALIER, MONTANA

STA NO. 75046 (IN AREA NUMBER 09)

LATITUDE 4817N

LONGITUDE 11214W

ELEVATION(FT) 03820

PARAMETER DESCRIPTION	JAN	FEB	MAR	APR	MAY	JUN	JUL	AUG	SEP	OCT	NOV	DEC	ANN	POR (YRS)	NO. OBS
ABS MAX TMP (F)	62	67	72	83	89	101	101	98	99	88	76	74	101	49	-113
MEAN MAX TMP (F)	30	34	41	54	64	71	81	80	69	58	44	35	55	49	-113
MEAN MIN TMP (F)	8	11	17	29	38	45	51	48	41	32	21	13	30	49	-113
ABS MIN TMP (F)	-43	-49	-35	-21	8	28	30	30	4	-15	-29	-36	-49	49	-113
MEAN NO DYS TMP = DR GTR 90(F)	0.0	0.0	0.0	0.0	0.0	0.3	4.0	2.0	0.0	0.0	0.0	0.0	6.3	10	-113
MEAN NO DYS TMP = DR LES 32(F)	30.0	27.0	29.0	23.0	6.0	1.0	0.0	0.0	4.0	15.0	24.0	28.0	187.0	10	-113
MEAN NO DYS TMP = DR LES 0(F)	12.3	7.1	5.1	0.3	0.0	0.0	0.0	0.0	0.0	0.0	3.7	3.9	34.4	12	-73707
MEAN DEW PT TMP (F)	6	13	16	23	34	41	45	44	36	28	18	14	27	12	-73707
MEAN REL HUM (PCT)	70	69	68	60	58	59	54	55	57	59	64	66	62	12	-73707
MEAN PRESS ALT (FT)	3629	3640	3724	3763	3812	3832	3806	3806	3760	3709	3646	3626	3729	0	-50
MEAN PRECIP (IN)	0.31	0.28	0.47	0.93	1.86	3.21	1.98	1.34	1.25	0.68	0.37	0.39	12.7	49	-113
MEAN SNOW FALL (IN)	5.7	5.2	5.5	4.4	1.2	0.1	0.0	0.0	1.9	3.1	4.7	5.7	37.5	49	-73707
MEAN NO DYS PKCP = DR GTR 0.1 IN	1.2	1.2	1.3	2.6	4.6	5.9	3.5	3.1	2.6	1.8	1.4	1.4	30.6	49	-29
MEAN NO DYS SNFL = DR GTR 1.5 IN	0.8	1.5	0.9	1.0	0.7	0.1	0.0	0.0	0.2	0.8	1.1	0.7	7.8	12	-73707
MEAN NO DYS W/OCUR VSBY LES 1/2 MI	2.7	2.6	3.9	2.2	1.0	0.6	0.6	0.5	0.8	2.1	1.2	2.7	20.9	12	-73707
MEAN NO DYS TSTMS	0.0	0.0	0.0	0.2	1.7	4.6	5.7	5.6	1.4	0.1	0.0	0.0	19.3	12	-73707
P FREQ WND SPD = DR GTR 17 KTS	30.5	34.3	27.6	25.0	20.9	21.0	12.7	13.7	19.7	26.4	33.2	37.0	25.2	12	-73707
P FREQ WND SPD = DR GTR 28 KTS	3.5	4.9	3.7	3.1	1.7	2.3	0.8	0.7	1.7	2.7	5.0	6.2	3.0	12	-73707
P FREQ LES 5000 FT A/D LES 5 MI	20.1	20.4	24.0	26.9	20.4	15.8	7.9	9.1	14.4	15.4	17.2	13.8	17.1	12	-73707
P FREQ LES 1500 FT A/D LES 3 MI															
FDR 00-02 LST	9.3	12.3	14.3	11.2	6.0	5.3	2.1	3.4	5.7	8.6	5.7	3.5	7.5	12	-73707
03-05 LST	10.4	12.0	14.9	13.3	8.6	5.8	2.7	4.8	6.7	10.4	6.9	5.9	8.5	12	-73707
06-08 LST	11.0	9.8	14.2	16.7	10.5	8.8	3.9	5.8	8.4	12.2	8.6	5.9	9.7	12	-73707
09-11 LST	11.4	10.2	13.2	15.6	10.0	8.3	2.8	3.9	7.9	10.8	8.0	5.8	9.0	12	-73707
12-14 LST	9.7	8.9	9.9	10.8	8.0	5.4	2.1	3.0	6.3	8.5	8.0	6.5	7.3	12	-73707
15-17 LST	8.7	8.1	9.0	10.6	6.9	4.7	1.2	1.7	5.4	7.1	7.0	5.2	6.3	12	-73707
18-20 LST	7.5	6.9	9.2	9.3	6.8	4.5	1.1	2.0	4.8	6.2	5.7	5.2	5.8	12	-73707
21-23 LST	7.7	8.8	9.4	9.2	5.2	4.3	1.3	2.5	5.8	6.9	5.3	6.8	6.1	12	-73707
P FREQ LES 300 FT A/D LES 1 MI															
FDR 00-02 LST	2.2	2.8	5.5	3.0	0.7	0.2	0.4	0.2	0.4	2.1	1.3	2.2	1.8	12	-73707
03-05 LST	3.0	3.9	6.1	3.6	2.2	1.3	1.1	0.8	1.0	2.9	1.7	2.3	2.5	12	-73707
06-08 LST	3.9	3.6	6.0	3.8	1.9	1.5	0.5	0.6	2.3	3.7	2.3	3.5	2.8	12	-73707
09-11 LST	2.0	1.6	3.2	1.5	0.9	0.5	0.0	0.0	1.1	2.9	2.0	3.0	1.6	12	-73707
12-14 LST	1.1	1.9	1.4	0.9	0.3	0.0	0.1	0.0	0.3	0.9	0.9	2.8	0.9	12	-73707
15-17 LST	1.3	1.8	0.7	1.5	0.2	0.1	0.0	0.0	0.0	0.6	1.0	2.0	0.8	12	-73707
18-20 LST	1.7	1.6	1.5	1.6	0.6	0.0	0.0	0.0	0.0	1.5	0.9	1.8	0.9	12	-73707
21-23 LST	1.9	2.1	2.5	1.9	0.6	0.0	0.0	0.0	0.1	1.5	1.2	2.6	1.2	12	-73707

VALIER, MONTANA

MEAN NUMBER OF DAYS

PARAMETER DESCRIPTION		JAN	FEB	MAR	APR	MAY	JUN	JUL	AUG	SEP	OCT	NOV	DEC	ANN	PDR (YRS)	NO. QRS
CIG = GTR 1000 FT AND VSBY = GTR 3 MI	17 LST	29.1	26.3	29.3	27.8	30.0	29.5	30.8	30.7	29.4	29.9	28.5	30.1	351.4	12	-73707
	23 LST	28.9	25.8	28.3	27.9	29.8	29.3	30.9	30.6	28.8	29.1	28.2	29.1	346.7	12	-73707
	05 LST	28.0	25.4	27.0	26.7	28.8	28.7	30.2	29.9	28.7	28.7	28.4	29.2	339.7	12	-73707
	11 LST	28.1	25.8	27.9	27.2	29.6	29.1	30.5	30.5	28.7	29.3	28.6	29.2	344.5	12	-73707
CIG = GTR 2000 FT AND VSBY = GTR 3 MI W/SFC WND LES 10 KTS	17 LST	12.5	9.3	9.4	7.7	9.0	9.8	13.6	12.2	9.6	9.6	10.3	11.1	124.1	12	-73707
	23 LST	12.2	9.7	13.9	15.3	17.1	15.2	21.4	21.3	17.6	14.6	12.2	11.3	181.8	12	-73707
	05 LST	12.2	9.6	14.1	14.6	18.7	17.3	22.3	21.8	17.9	14.6	13.1	10.7	186.9	12	-73707
	11 LST	12.5	8.2	10.1	7.8	10.7	16.2	15.0	12.3	9.4	10.1	10.4	133.4	12	-73707	
SFC WND = GTR 17 KTS AND NO PRECIP.	17 LST	9.5	10.5	10.4	11.9	9.7	11.2	7.9	8.4	9.4	10.4	9.8	11.0	120.1	12	-73707
	23 LST	9.6	8.4	6.7	5.0	3.3	3.4	1.3	2.0	3.2	5.9	9.4	10.7	68.9	12	-73707
	05 LST	9.3	8.6	6.8	5.1	3.8	2.9	1.5	1.3	3.3	4.6	8.~	10.1	65.7	12	-73707
	11 LST	10.2	11.9	11.5	9.7	8.2	7.6	4.9	6.2	8.4	12.6	11.9	13.4	116.5	12	-73707
SFC WND 4-10 KTS AND TMP 33-89 DEG F AND NO PRECIP.	17 LST	2.0	2.2	4.2	7.0	8.7	8.0	11.9	11.6	9.0	8.9	4.9	1.1	79.3	12	-73707
	23 LST	0.8	1.3	2.4	8.3	13.6	14.5	17.3	16.0	13.8	8.6	2.7	1.7	101.0	12	-73707
	05 LST	0.6	1.4	2.4	4.0	11.6	12.4	14.0	12.6	10.3	6.4	2.5	1.2	79.6	12	-73707
	11 LST	1.5	1.8	3.4	8.1	11.1	11.6	14.4	13.9	11.1	7.7	4.5	1.4	90.5	12	-73707
SKY COVER LES 3/10 AND VSBY = GTR 3 MI	17 LST	8.2	5.5	6.0	4.1	4.8	6.7	13.2	10.1	9.2	8.9	8.4	8.2	93.3	12	-73707
	23 LST	11.6	10.3	12.7	11.9	13.6	13.0	19.1	16.9	15.6	13.6	12.3	13.2	163.8	12	-73707
	05 LST	11.6	9.4	11.4	8.1	10.4	9.4	16.2	13.5	14.0	13.8	11.6	11.8	141.2	12	-73707
	11 LST	7.2	5.9	6.1	5.2	5.4	6.9	14.8	12.2	10.1	7.6	6.8	6.7	95.1	12	-73707
CIG = GTR 2500 FT AND VSBY = GTR 3 MI	17 LST	27.2	25.3	26.5	24.8	27.9	27.8	30.3	30.0	27.5	28.3	26.6	29.0	331.2	12	-73707
	23 LST	26.7	23.8	26.3	25.8	28.6	27.5	30.3	29.8	27.7	28.0	27.1	28.2	329.8	12	-73707
	05 LST	26.4	24.1	25.2	23.5	26.8	27.2	29.7	29.0	27.0	26.9	26.7	28.3	320.8	12	-73707
	11 LST	26.2	24.4	25.8	23.5	26.1	26.3	29.6	29.1	26.3	27.4	26.3	28.3	319.3	12	-73707
CIG = GTR 6000 FT AND VSBY = GTR 3 MI	17 LST	25.5	22.9	23.9	20.7	23.2	23.8	28.5	27.4	25.2	26.6	24.5	26.3	298.5	12	-73707
	23 LST	24.1	22.0	23.4	22.7	25.5	25.1	28.6	28.1	25.4	25.9	24.5	26.6	301.9	12	-73707
	05 LST	24.0	21.2	22.3	20.9	24.1	24.6	27.7	27.1	24.6	25.1	24.2	26.3	292.1	12	-73707
	11 LST	24.5	21.4	22.8	20.3	22.3	22.9	27.0	27.3	24.7	26.2	24.0	25.5	288.9	12	-73707
CIG = GTR 10000 FT AND VSBY = GTR 3 MI	17 LST	23.3	20.7	21.1	18.4	19.1	20.6	25.7	23.7	22.6	24.6	22.6	23.4	265.8	12	-73707
	23 LST	22.2	21.0	21.5	21.2	23.2	22.4	25.6	25.5	23.6	24.3	22.7	24.4	277.6	12	-73707
	05 LST	21.7	19.3	20.6	18.9	21.5	20.4	24.3	23.4	22.2	23.8	23.0	24.1	263.2	12	-73707
	11 LST	21.6	19.5	20.5	18.1	19.6	20.3	24.6	25.6	22.3	24.5	21.8	22.8	261.2	12	-73707

HOT SPRINGS, MONTANA

STA NO. 75051 (IN AREA NUMBER 09)

LATITUDE 4736N

LONGITUDE 11436W

ELEVATION(FT) 02763

PARAMETER DESCRIPTION	JAN	FEB	MAR	APR	MAY	JUN	JUL	AUG	SEP	OCT	NOV	DEC	ANN	PQR (YRS)	NO. OBS
ABS MAX TMP (F)	53	53	64	83	89	96	104	105	94	79	64	51	105	12	-72779
MEAN MAX TMP (F)	28	35	41	53	65	71	82	79	69	55	38	32	54	12	-72779
MEAN MIN TMP (F)	12	17	22	31	39	45	49	47	39	31	22	19	31	12	-72779
ABS MIN TMP (F)	-38	-36	-29	10	19	28	33	31	23	16	-28	-22	-38	12	-72779
MEAN NO DYS TMP = OR GTR 90(F)	0.0	0.0	0.0	0.0	0.0	0.8	5.5	3.6	0.6	0.0	0.0	0.0	10.5	12	-72779
MEAN NO DYS TMP = OR LES 32(F)	28.9	26.1	27.7	18.4	3.8	0.4	0.0	0.1	4.8	18.2	25.1	29.1	182.6	12	-72779
MEAN NO DYS TMP = OR LES 0(F)	7.0	2.8	1.6	0.0	0.0	0.0	0.0	0.0	0.0	0.0	1.2	2.7	15.3	12	-72779
MEAN DEW PT TMP (F)	13	20	21	27	35	42	47	45	39	33	24	20	31	4	-72779
MEAN REL HUM (PCT)	76	75	70	58	58	63	57	58	61	72	76	82	67	4	-72779
MEAN PRESS ALT (FT)	2604	2613	2679	2697	2727	2747	2717	2711	2699	2672	2641	2627	2678	0	-50
MEAN PRECIP (IN)	1.55	1.13	0.84	1.16	1.78	2.21	1.13	1.35	1.21	1.27	1.41	1.52	16.6	12	-72779
MEAN SNOW FALL (IN)	18.4	12.7	6.3	2.4	0.9	0.0	0.0	0.0	1.6	10.2	16.2	68.7		12	-72779
MEAN NO DYS PRCP = OR GTR 0.1 IN	5.2	4.0	2.7	3.3	5.6	6.2	3.2	3.8	3.4	4.7	4.6	5.3	52.0	12	-72779
MEAN NO DYS SNFL = OR GTR 1.5 IN	4.4	3.5	1.1	0.3	0.2	0.0	0.0	0.0	0.0	0.4	2.2	3.4	15.5	12	-72779
MEAN NO DYS W/NCUR VSBY LES 1/2 MI	5.7	2.5	2.2	1.7	0.5	1.5	1.0	0.7	1.3	3.3	6.0	11.7	38.1	4	-72779
MEAN NO DYS TSYS	0.0	0.0	0.2	0.5	2.7	6.8	6.0	6.0	2.0	1.3	0.0	0.2	27.5	4	-72779
P FREQ WND SPD = OR GTR 17 KTS	13.0	4.7	10.6	8.5	7.7	5.2	3.3	4.1	4.2	4.9	4.2	5.4	6.3	4	-72779
P FREQ WND SPD = OR GTR 28 KTS	4.8	0.0	2.5	0.6	0.2	0.3	0.0	0.0	0.1	0.2	0.0	2.6	0.9	4	-72779
P FREQ LES 3000 FT A/D LES 3 MI	53.3	37.3	33.6	17.9	16.4	16.8	5.6	5.4	7.6	32.0	46.9	67.6	28.4	4	-72779
P FREQ LES 1500 FT A/D LES 3 MI															
FOR 00-02 LST	17.0	12.1	7.5	3.1	3.2	3.4	0.7	1.1	1.5	6.5	17.5	31.5	8.8	4	-72779
03-05 LST	22.3	14.7	9.4	4.7	3.8	7.0	2.5	2.2	4.1	10.4	22.2	34.8	11.5	4	-72779
06-08 LST	22.6	19.0	10.3	5.3	4.9	2.3	0.7	1.9	4.2	16.6	24.0	32.7	12.0	12	-72779
09-11 LST	23.3	18.0	7.1	3.2	3.5	0.8	0.4	0.4	2.5	8.7	20.4	25.8	9.5	12	-72779
12-14 LST	22.2	10.6	4.8	3.2	1.4	0.0	0.1	0.2	0.6	3.4	14.9	20.5	6.9	12	-72779
15-17 LST	17.2	7.6	3.7	3.1	0.9	0.7	0.0	0.0	0.0	1.1	8.9	21.2	5.4	6	-72779
18-20 LST	17.4	8.0	4.8	3.3	1.9	1.4	0.0	0.0	0.0	3.6	13.0	30.1	7.0	4	-72779
21-23 LST	16.7	10.0	8.3	4.4	1.1	0.8	0.0	0.0	0.0	4.7	14.2	30.5	7.6	4	-72779
P FREQ LES 300 FT A/D LES 1 MI															
FOR 00-02 LST	7.0	4.1	3.2	1.7	0.0	1.4	0.7	0.0	0.7	4.0	5.6	14.7	3.6	4	-72779
03-05 LST	8.6	7.4	3.5	2.8	1.6	3.9	1.8	1.8	2.2	6.5	10.4	14.0	5.4	4	-72779
06-08 LST	8.2	8.2	4.2	1.5	0.7	0.6	0.3	1.1	1.8	8.1	9.4	11.1	4.6	12	-72779
09-11 LST	7.7	7.3	2.3	0.2	0.1	0.0	0.0	0.0	0.0	2.7	6.6	7.6	2.9	12	-72779
12-14 LST	5.7	1.7	1.4	0.3	0.2	0.0	0.0	0.0	0.0	0.1	2.6	4.4	1.4	12	-72779
15-17 LST	4.9	1.0	1.4	1.4	0.2	0.0	0.0	0.0	0.0	0.3	2.5	9.1	1.7	6	-72779
18-20 LST	6.8	2.4	1.9	1.7	0.0	0.0	0.0	0.0	0.0	1.8	4.1	15.4	2.8	4	-72779
21-23 LST	7.5	2.9	4.0	2.2	0.3	0.0	0.0	0.0	0.0	1.4	5.6	14.3	3.2	4	-72779

HOT SPRINGS, MONTANA

MEAN NUMBER OF DAYS

PARAMETER DESCRIPTION		JAN	FEB	MAR	APR	MAY	JUN	JUL	AUG	SEP	OCT	NOV	DEC	ANN	POR (YRS)	NO. OBS
CIG = GTR 1000 FT AND VSBY = GTR 3 MI	16 LST	26.3	25.9	30.0	29.6	30.8	29.9	31.0	31.0	29.9	30.6	27.3	26.0	348.3	12	-72779
	22 LST	26.2	25.5	29.2	29.0	31.0	30.0	31.0	31.0	30.0	30.3	26.0	24.3	343.5	4	-72779
	04 LST	24.7	24.0	28.7	28.7	30.2	28.2	30.0	30.3	29.3	27.7	24.7	23.0	329.5	4	-72779
	10 LST	24.5	22.9	28.9	29.2	30.3	29.9	31.0	31.0	29.5	28.8	24.7	23.8	334.5	12	-72779
CIG = GTR 2000 FT AND VSBY = GTR 3 MI W/SFC WND LES 10 KTS	16 LST	16.6	15.5	16.1	12.5	14.8	14.6	18.5	18.1	16.1	18.6	18.9	18.0	198.3	12	-72779
	22 LST	17.0	19.3	20.2	21.2	25.0	23.7	27.3	27.3	24.3	21.3	18.0	271.9	4	-72779	
	04 LST	15.7	18.1	20.2	21.8	21.5	23.0	26.3	27.7	26.0	22.7	19.0	17.6	259.6	4	-72779
	10 LST	16.6	15.3	19.0	17.5	18.8	19.5	23.3	22.9	20.6	21.0	18.8	16.1	229.4	12	-72779
SFC WND = GTR 17 KTS AND NO PRECIP.	16 LST	2.8	2.7	3.5	4.9	4.3	3.5	2.2	2.0	2.6	2.2	1.1	1.1	32.9	12	-72779
	22 LST	3.3	1.1	2.4	2.0	0.2	0.2	0.7	2.7	0.7	0.3	1.3	1.2	16.1	4	-72779
	04 LST	3.3	1.4	2.7	1.6	0.8	0.8	0.0	0.0	1.0	1.4	1.4	1.3	15.7	4	-72779
	10 LST	2.9	2.2	2.6	3.1	2.5	0.8	0.7	0.7	1.7	1.4	1.2	1.1	20.9	12	-72779
SFC WND 4-10 KTS AND TMP 33-89 DEG F AND NO PRECIP.	16 LST	4.5	6.6	10.4	12.9	13.7	14.2	13.9	14.7	15.2	12.6	8.3	5.8	132.8	12	-72779
	22 LST	4.6	4.6	6.1	11.4	17.1	16.3	11.0	11.8	12.1	9.2	3.7	4.7	112.6	4	-72779
	04 LST	5.3	3.4	3.5	7.4	15.0	12.6	14.7	14.1	10.3	7.8	3.9	2.6	100.6	4	-72779
	10 LST	2.9	3.3	6.9	11.5	15.8	15.6	16.5	15.8	15.8	10.4	5.1	3.0	122.6	12	-72779
SKY COVER LES 3/10 AND VSBY = GTR 3 MI	16 LST	3.2	2.6	3.5	4.7	5.3	5.2	15.3	10.7	9.3	6.0	3.5	2.1	71.4	12	-72779
	22 LST	3.7	5.4	7.0	10.7	8.7	7.5	19.0	16.3	18.3	10.3	5.6	2.0	114.5	4	-72779
	04 LST	2.7	3.2	5.5	12.0	10.2	7.7	16.6	16.0	16.3	8.0	4.3	1.6	106.1	4	-72779
	10 LST	2.4	2.0	4.7	5.7	7.5	8.2	18.1	14.5	12.3	7.3	3.3	1.5	87.5	12	-72779
CIG = GTR 2500 FT AND VSBY = GTR 3 MI	16 LST	24.5	24.8	29.2	29.0	30.1	29.7	30.8	30.8	29.6	29.9	24.8	23.6	336.5	12	-72779
	22 LST	24.5	25.0	27.7	28.7	30.0	29.3	30.7	31.0	30.0	29.3	25.3	20.3	331.8	4	-72779
	04 LST	21.7	22.5	26.7	28.0	29.5	27.2	30.0	30.3	29.3	27.0	22.7	19.7	314.6	4	-72779
	10 LST	22.4	21.9	28.4	28.1	28.7	29.1	30.3	30.8	29.1	27.7	22.9	21.2	320.6	12	-72779
CIG = GTR 6000 FT AND VSBY = GTR 3 MI	16 LST	11.9	13.1	17.4	17.8	20.1	20.3	26.8	26.4	23.6	18.9	14.0	10.4	220.7	12	-72779
	22 LST	12.5	16.6	18.0	24.0	24.2	25.0	27.0	29.0	27.3	21.0	16.3	8.3	249.2	4	-72779
	04 LST	11.0	14.1	17.2	24.2	23.3	21.5	27.3	28.3	27.7	18.3	13.7	5.3	231.9	4	-72779
	10 LST	10.6	12.7	17.8	19.2	20.7	21.3	27.2	27.4	23.9	18.5	13.3	9.9	222.5	12	-72779
CIG = GTR 10000 FT AND VSBY = GTR 3 MI	16 LST	9.0	9.7	14.4	14.3	16.3	16.3	24.3	22.7	20.5	16.1	10.7	8.0	182.3	12	-72779
	22 LST	8.5	10.9	13.5	19.5	18.2	18.5	25.3	25.0	24.7	17.3	12.0	5.3	199.7	4	-72779
	04 LST	7.2	10.1	13.5	19.0	18.5	18.0	23.3	24.3	24.0	14.3	9.7	3.3	185.2	4	-72779
	10 LST	8.4	8.7	14.0	16.6	17.9	18.7	25.5	24.8	21.2	15.0	10.8	7.4	188.7	12	-72779

RONAN, MONTANA

STA NO. 75052 (IN AREA NUMBER 09)

LATITUDE 4734N

LONGITUDE 11405W

ELEVATION(FT) 03089

PARAMETER DESCRIPTION	JAN	FEB	MAR	APR	MAY	JUN	JUL	AUG	SEP	OCT	NOV	DEC	ANN	PDR (YRS)	NO. OBS
ABS MAX TMP (F)	53	53	64	83	89	96	104	105	94	79	64	51	105	12	-72779
MEAN MAX TMP (F)	28	35	41	53	65	71	82	79	69	55	38	32	54	12	-72779
MEAN MIN TMP (F)	12	17	22	31	39	45	49	47	39	31	22	19	31	12	-72779
ABS MIN TMP (F)	-38	-36	-29	10	19	28	33	31	23	16	-28	-22	-38	12	-72779
MEAN NO DYS TMP = OR GTR 90(F)	0.0	0.0	0.0	0.0	0.0	0.8	5.5	3.6	0.6	0.0	0.0	0.0	10.5	12	-72779
MEAN NO DYS TMP = OR LES 32(F)	28.9	26.1	27.7	18.4	3.8	0.4	0.0	0.1	4.8	18.2	25.1	29.1	182.6	12	-72779
MEAN NO DYS TMP = OR LES 0(F)	7.0	2.8	1.6	0.0	0.0	0.0	0.0	0.0	0.0	0.0	1.2	2.7	15.3	12	-72779
MEAN DEW PT TMP (F)	13	20	21	27	35	42	47	45	39	33	24	20	31	4	-72779
MEAN REL HUM (PCT)	76	75	70	58	58	63	57	58	61	72	76	82	67	4	-72779
MEAN PRESS ALT (FT)	2892	2911	2996	3032	3083	3095	3075	3075	3027	2973	2901	2880	2995	0	-50
MEAN PRECIP (IN)	1.55	1.13	0.84	1.16	1.78	2.21	1.13	1.35	1.21	1.27	1.41	1.92	16.6	12	-72779
MEAN SNOW FALL (IN)	18.4	12.7	6.3	2.4	0.9	0.0	0.0	0.0	0.0	1.6	10.2	16.2	88.7	12	-72779
MEAN NO DYS PRCP = OR GTR 0.1 IN	5.2	4.0	2.7	3.3	5.6	6.2	3.2	3.8	3.4	4.7	4.6	5.3	52.0	12	-72779
MEAN NO DYS SNFL = OR GTR 1.5 IN	4.4	3.5	1.1	0.3	0.2	0.0	0.0	0.0	0.0	0.4	2.2	3.4	15.5	12	-72779
MEAN NO DYS W/OCUR VSBY LES 1/2 MI	5.7	2.5	2.2	1.7	0.5	1.5	1.0	0.7	1.3	3.3	6.0	11.7	38.1	4	-72779
MEAN NO DYS TSTMS	0.0	0.0	0.2	0.5	2.7	6.8	6.0	8.0	2.0	1.3	0.0	0.0	27.5	4	-72779
P FREQ WND SPD = OR GTR 17 KTS	13.0	4.7	10.6	8.5	7.7	5.2	3.3	4.1	4.2	4.9	4.2	5.4	6.3	4	-72779
P FREQ WND SPD = OR GTR 28 KTS	4.8	0.0	2.5	0.6	0.2	0.3	0.0	0.0	0.1	0.2	0.0	2.6	0.9	4	-72779
P FREQ LES 5000 FT A/D LES 5 MI	53.3	37.3	33.6	17.9	16.4	16.8	5.6	5.4	7.6	32.0	46.9	67.6	28.4	4	-72779
P FREQ LES 1500 FT A/D LES 3 MI															
FOR 00-02 LST	17.0	12.1	7.5	3.1	3.2	3.4	0.7	1.1	1.5	6.5	17.5	31.5	8.8	4	-72779
03-05 LST	22.3	14.7	9.4	4.7	3.8	7.0	2.5	2.2	4.1	10.4	22.2	34.8	11.5	4	-72779
06-08 LST	22.6	19.0	10.3	5.3	4.9	2.3	0.7	1.9	4.2	16.6	24.0	32.7	12.0	12	-72779
09-11 LST	23.3	18.0	7.1	3.2	3.5	0.8	0.4	0.4	2.5	8.7	20.4	25.8	9.5	12	-72779
12-14 LST	22.2	10.6	4.8	3.2	1.4	0.9	0.1	0.2	0.6	3.4	14.9	20.5	6.9	12	-72779
15-17 LST	17.2	7.6	3.7	3.1	0.9	0.7	0.0	0.0	0.0	1.1	8.9	21.2	5.4	6	-72779
18-20 LST	17.4	8.0	4.8	3.3	1.9	1.4	0.0	0.0	0.0	3.6	13.0	30.1	7.0	4	-72779
21-23 LST	16.7	10.0	8.3	4.4	1.1	0.8	0.0	0.0	0.0	4.7	14.2	30.5	7.6	4	-72779
P FREQ LES 300 FT A/D LES 1 MI															
FOR 00-02 LST	7.0	4.1	3.2	1.7	0.0	1.4	0.7	0.0	0.7	4.0	5.6	14.7	3.6	4	-72779
03-05 LST	8.6	7.4	3.5	2.8	1.6	3.9	1.8	1.8	2.2	6.5	10.4	14.0	5.4	4	-72779
06-08 LST	8.2	8.2	4.2	1.5	0.7	0.6	0.3	1.1	1.8	8.1	9.4	11.1	4.6	12	-72779
09-11 LST	7.7	7.3	2.5	0.2	0.1	0.0	0.0	0.0	0.0	2.7	6.6	7.6	2.9	12	-72779
12-14 LST	5.7	1.7	1.4	0.3	0.2	0.0	0.0	0.0	0.0	0.1	2.6	4.4	1.4	12	-72779
15-17 LST	4.9	1.0	1.4	1.4	0.2	0.0	0.0	0.0	0.0	0.3	2.5	9.1	1.7	6	-72779
18-20 LST	6.8	2.4	1.9	1.7	0.0	0.0	0.0	0.0	0.0	1.8	4.1	15.4	2.8	4	-72779
21-23 LST	7.5	2.9	4.0	2.2	0.3	0.0	0.0	0.0	0.0	1.4	5.6	14.3	3.2	4	-72779

RONAN, MONTANA

MEAN NUMBER OF DAYS

PARAMETER DESCRIPTION		JAN	FEB	MAR	APR	MAY	JUN	JUL	AUG	SEP	OCT	NOV	DEC	ANN	POR (YRS)	NO. OBS
CIG = GTR 1000 FT AND VSBY = GTR 3 MI	14 LST	26.3	25.9	30.0	29.6	30.8	29.9	31.0	31.0	29.9	30.6	27.3	26.0	348.3	12	-72779
	22 LST	26.2	25.5	29.2	29.0	31.0	30.0	31.0	31.0	30.0	30.3	26.0	24.3	343.5	4	-72779
	04 LST	24.7	24.0	28.7	28.7	30.2	28.2	30.0	30.3	29.3	27.7	24.7	23.0	329.5	4	-72779
	10 LST	24.5	22.9	28.9	29.2	30.3	29.9	31.0	31.0	29.5	28.8	24.7	23.8	334.5	12	-72779
CIG = GTR 2000 FT AND VSBY = GTR 3 MI W/SFC WND LES 10 KTS	16 LST	16.6	15.5	16.1	12.5	14.8	14.6	18.5	18.1	16.1	18.6	18.9	18.0	198.3	12	-72779
	22 LST	17.0	19.3	20.2	21.2	25.0	23.7	27.3	27.3	27.3	24.3	21.3	18.0	271.9	4	-72779
	04 LST	15.7	18.1	20.2	21.8	21.5	23.0	26.3	27.7	26.0	22.7	19.0	17.6	259.6	4	-72779
	10 LST	16.6	15.3	19.0	17.5	18.8	19.5	23.3	22.9	20.6	21.0	18.8	16.1	229.4	12	-72779
SFC WND = GTR 17 KTS AND NO PRECIP.	16 LST	2.8	2.7	3.5	4.9	4.3	3.5	2.2	2.0	2.6	2.2	1.1	1.1	32.9	12	-72779
	22 LST	3.3	1.1	2.4	2.0	0.2	0.2	0.7	2.7	0.7	0.3	1.3	1.2	16.1	4	-72779
	04 LST	3.3	1.4	2.7	1.6	0.8	0.8	0.0	0.0	1.0	1.4	1.4	1.3	15.7	4	-72779
	10 LST	2.9	2.2	2.6	3.1	2.5	0.8	0.7	0.7	1.7	1.4	1.2	1.1	20.9	12	-72779
SFC WND 4-10 KTS AND THP 33-89 DEG F AND NO PRECIP.	16 LST	4.5	6.6	10.4	12.9	13.7	14.2	13.9	14.7	15.2	12.6	8.3	5.8	132.8	12	-72779
	22 LST	4.6	4.6	6.1	11.4	17.1	16.3	11.0	11.8	12.1	9.2	3.7	4.7	112.6	4	-72779
	04 LST	5.3	3.4	3.5	7.4	15.0	12.6	14.7	14.1	10.3	7.8	3.9	2.6	100.6	4	-72779
	10 LST	2.9	3.3	6.9	11.5	15.8	15.6	16.5	15.8	15.8	10.4	5.1	3.0	122.6	12	-72779
SKY COVER LES 3/10 AND VSBY = GTR 3 MI	16 LST	3.2	2.6	3.5	4.7	5.3	5.2	15.3	10.7	9.3	6.0	3.5	2.1	71.4	12	-72779
	22 LST	3.7	5.4	7.0	10.7	8.7	7.5	19.0	16.3	18.3	10.3	5.6	2.0	114.5	4	-72779
	04 LST	2.7	5.2	5.5	12.0	10.2	7.7	16.6	16.0	16.3	8.0	4.3	1.6	106.1	4	-72779
	10 LST	2.4	2.0	4.7	5.7	7.5	8.2	18.1	14.5	12.3	7.3	3.3	1.5	87.5	12	-72779
CIG = GTR 2500 FT AND VSBY = GTR 3 MI	16 LST	24.5	24.8	29.2	29.0	30.1	29.7	30.8	30.8	29.6	29.6	24.8	23.6	336.5	12	-72779
	22 LST	24.5	25.0	27.7	28.7	30.0	29.3	30.7	31.0	30.0	29.3	25.3	20.3	391.8	4	-72779
	04 LST	21.7	22.5	26.7	28.0	29.5	27.2	30.0	30.3	29.3	27.0	22.7	19.7	314.6	4	-72779
	10 LST	22.4	21.9	28.4	28.1	28.7	29.1	30.3	30.8	29.1	27.7	22.9	21.2	320.6	12	-72779
CIG = GTR 6000 FT AND VSBY = GTR 3 MI	16 LST	11.9	13.1	17.4	17.8	20.1	20.3	26.8	26.4	23.6	18.9	14.0	10.4	220.7	12	-72779
	22 LST	12.5	16.6	18.0	24.0	24.2	25.0	27.0	29.0	27.3	21.0	16.3	8.3	249.2	4	-72779
	04 LST	11.0	14.1	17.2	24.2	23.3	21.5	27.3	28.3	27.7	18.3	13.7	5.3	231.9	4	-72779
	10 LST	10.6	12.7	17.8	19.2	20.7	21.3	27.2	27.4	23.9	16.5	13.3	9.9	224.5	12	-72779
CIG = GTR 10000 FT AND VSBY = GTR 3 MI	16 LST	9.0	9.7	14.4	14.3	16.3	16.3	24.3	22.7	20.5	16.1	10.7	8.0	182.3	12	-72779
	22 LST	8.5	10.9	13.5	19.5	18.2	18.5	25.3	26.0	24.7	17.3	12.0	5.3	199.7	4	-72779
	04 LST	7.2	10.1	13.5	19.0	18.5	18.0	23.3	24.3	24.0	14.3	9.7	3.3	185.2	4	-72779
	10 LST	8.4	8.7	14.0	16.6	17.6	18.7	25.5	24.8	21.2	15.0	10.8	7.4	188.7	12	-72779

HARLOWTON MUNICIPAL, MONTANA

STA NO. 75055 (IN AREA NUMBER 09)

LATITUDE 4627N

LONGITUDE 10951W

ELEVATION(FT) 04214

PARAMETER DESCRIPTION	JAN	FEB	MAR	APR	MAY	JUN	JUL	AUG	SEP	OCT	NOV	DEC	ANN	POP (YRS)	NO. DRS
ABS MAX TMP (F)	63	74	76	87	94	100	102	98	97	91	78	74	102	51	-113
MEAN MAX TMP (F)	32	36	43	55	66	74	83	82	71	61	46	37	57	51	-113
MEAN MIN TMP (F)	8	11	16	26	34	42	47	43	35	27	18	13	27	51	-113
ABS MIN TMP (F)	-46	-54	-40	-13	4	24	29	25	10	-15	-30	-45	-54	51	-113
MEAN NO DYS TMP = OR GTR 90(F)	0.0	0.0	0.0	0.0	0.3	1.0	9.0	5.0	1.0	0.0	0.0	0.0	16.3	10	-113
MEAN NO DYS TMP = OR LES 32(F)	30.0	27.0	29.0	22.0	7.0	1.0	0.0	0.3	5.0	16.0	26.0	28.0	191.3	10	-113
MEAN NO DYS TMP = OR LES 0(F)	9.6	5.2	3.7	0.1	0.0	0.0	0.0	0.0	0.0	0.0	2.5	4.1	25.2	12	-73708
MEAN DEW PT TMP (F)	9	15	18	25	36	44	46	45	37	29	20	16	28	12	-73708
MEAN REL HUM (PCT)	67	67	68	63	62	63	53	52	58	59	65	65	62	12	-73708
MEAN PRESS ALT (FT)	4035	4036	4115	4158	4198	4228	4195	4192	4159	4119	4073	4068	4130	0	-50
MEAN PRECIP (IN)	0.38	0.42	0.56	0.75	2.02	2.68	1.42	0.90	1.23	0.82	0.46	0.41	12.0	38	-113
MEAN SNOW FALL (IN)	4.8	5.6	6.2	3.3	1.6	0.1	0.0	0.0	0.5	2.5	5.5	5.6	35.7	35	-113
MEAN NO DYS PRCP = OR GTR 0.1 IN	1.4	1.5	1.6	2.1	4.9	5.2	3.2	2.2	2.6	2.0	1.5	1.5	29.7	38	-29
MEAN NO DYS SNFL = OR GTR 1.5 IN	1.1	1.3	1.3	0.7	0.3	0.0	0.0	0.0	0.1	0.5	1.2	1.3	7.8	35	-29
MEAN NO DYS W/OCUR VSBY LES 1/2 MI	0.8	0.9	1.6	0.8	0.6	0.2	0.1	0.2	0.2	0.9	1.5	0.7	8.5	12	-73708
MEAN NO DYS TSHS	0.0	0.0	0.1	0.4	3.2	7.8	9.1	8.0	2.3	0.3	0.1	0.0	31.3	12	-73708
P FREQ WND SPD = OR GTR 17 KTS	18.6	19.0	17.3	16.1	12.7	9.9	4.7	4.6	9.2	11.6	18.4	19.5	13.3	12	-73708
P FREQ WND SPD = OR GTR 28 KTS	1.0	1.4	1.5	1.3	0.5	0.2	0.2	0.1	0.3	0.7	1.3	1.6	0.9	12	-73708
P FREQ LES 5000 FT A/D LES 5 MI	18.8	22.0	23.8	27.0	22.7	14.9	5.3	5.6	15.9	16.0	20.0	16.9	17.4	12	-73708
P FREQ LES 1500 FT A/D LES 3 MI															
FOR 00-02 LST	9.1	9.8	11.3	11.4	9.8	5.1	1.0	2.0	5.8	7.7	10.2	8.5	7.6	12	-73708
03-05 LST	8.4	10.2	12.6	12.2	11.4	4.0	1.5	1.7	7.7	9.0	9.9	7.5	8.0	12	-73708
06-08 LST	11.0	12.1	13.5	16.9	12.0	6.1	2.6	2.6	10.1	9.3	10.2	7.0	9.5	12	-73708
09-11 LST	10.7	12.5	13.2	14.3	10.7	5.6	2.1	2.5	7.5	9.8	12.3	7.3	9.0	12	-73708
12-14 LST	8.9	9.1	9.6	10.5	8.0	5.3	1.3	1.0	4.7	8.4	10.7	8.0	7.1	12	-73708
15-17 LST	6.8	8.2	9.1	9.4	5.8	4.2	0.8	0.6	4.7	6.2	10.5	8.3	6.2	12	-73708
18-20 LST	6.9	10.0	10.2	9.2	5.1	3.3	0.4	0.8	4.1	7.1	10.2	8.8	6.3	12	-73708
21-23 LST	7.3	10.6	10.6	11.6	6.2	4.0	0.8	1.8	4.7	6.6	10.2	7.6	6.8	12	-73708
P FREQ LES 300 FT A/D LES 1 MI															
FOR 00-02 LST	0.2	0.9	1.9	1.4	0.4	0.5	0.1	0.0	0.2	1.0	1.3	0.8	0.7	12	-73708
03-05 LST	0.9	1.2	1.8	1.2	1.2	0.3	0.0	0.2	0.1	0.8	1.8	1.3	0.9	12	-73708
06-08 LST	2.5	2.5	2.5	1.9	0.9	0.5	0.0	0.3	0.8	1.2	2.3	1.4	1.4	12	-73708
09-11 LST	3.2	2.5	3.7	1.4	0.4	0.0	0.0	0.0	0.3	1.5	3.9	1.9	1.6	12	-73708
12-14 LST	3.8	1.7	3.0	1.4	0.3	0.2	0.0	0.0	0.2	1.1	3.3	2.2	1.4	12	-73708
15-17 LST	1.3	1.5	2.6	2.2	0.2	0.5	0.0	0.0	0.1	0.7	2.3	2.0	1.1	12	-73708
18-20 LST	0.8	0.6	1.5	1.1	0.4	0.1	0.0	0.0	0.3	0.4	1.6	0.6	0.6	12	-73708
21-23 LST	0.6	1.0	2.0	1.0	0.6	0.0	0.2	0.1	0.2	0.5	1.3	0.5	0.7	12	-73708

HARLOWTON MUNICIPAL, MONTANA

MEAN NUMBER OF DAYS

PARAMETER DESCRIPTION		JAN	FEB	MAR	APR	MAY	JUN	JUL	AUG	SEP	OCT	NOV	DEC	ANN	POR (YRS)	NO. OBS
CIG = GTR 1000 FT AND VSBY = GTR 3 MI	17 LST	29.3	26.1	28.2	28.3	30.4	29.6	30.9	31.0	29.1	29.8	27.3	28.9	348.9	12	-73708
	23 LST	29.0	25.8	28.6	27.3	29.7	29.4	30.8	20.5	28.7	29.4	27.7	29.3	346.2	12	-73708
	05 LST	29.1	25.5	27.9	26.9	28.5	29.0	30.7	30.6	28.0	29.0	28.0	29.5	342.7	12	-73708
	11 LST	28.4	25.7	28.1	28.1	29.3	29.2	30.6	30.7	28.9	28.6	27.6	29.3	344.5	12	-73708
CIG = GTR 2000 FT AND VSBY = GTR 3 MI W/SFC WND LES 10 KTS	17 LST	16.6	13.6	14.4	12.2	14.1	13.3	17.2	16.6	16.5	17.6	15.2	15.3	182.6	12	-73708
	23 LST	16.7	15.0	17.7	18.1	21.4	22.3	25.8	26.7	22.7	21.2	15.8	16.1	239.0	12	-73708
	05 LST	15.7	14.0	17.9	17.6	21.4	24.2	27.0	27.4	23.3	21.1	15.3	15.5	240.4	12	-73708
	11 LST	15.2	12.1	12.4	11.9	14.1	15.0	21.3	19.3	15.2	14.7	12.6	12.9	176.7	12	-73708
SFC WND = GTR 17 KTS AND NO PRECIP.	17 LST	5.0	5.2	6.0	6.9	6.0	5.3	2.7	3.3	4.2	2.5	4.3	5.2	56.6	12	-73708
	23 LST	4.8	4.2	3.5	1.9	2.0	1.2	0.8	0.5	0.8	1.7	4.4	5.6	31.4	12	-73708
	05 LST	5.8	5.1	3.5	2.0	1.2	1.0	0.5	0.2	1.1	1.3	4.5	6.1	32.3	12	-73708
	11 LST	6.3	7.7	7.5	7.3	6.5	3.8	2.1	2.4	5.5	6.0	7.5	8.2	70.8	12	-73708
SFC WND 4-10 KTS AND TMP 33-89 DEG F AND NO PRECIP.	17 LST	3.9	2.9	6.9	9.7	12.3	11.9	13.9	14.3	12.9	13.1	7.2	4.0	113.0	12	-73708
	23 LST	1.8	2.0	4.0	7.9	14.4	16.4	16.3	17.2	13.9	10.4	4.9	3.0	112.2	12	-73708
	05 LST	1.5	1.7	3.1	5.3	11.7	12.9	11.9	13.7	12.9	8.6	4.5	2.4	90.2	12	-73708
	11 LST	2.2	3.2	6.0	9.2	12.1	11.8	14.2	13.5	10.7	9.8	5.6	3.6	101.9	12	-73708
SKY COVER LES 3/10 AND VSBY = GTR 3 MI	17 LST	6.6	4.5	4.7	3.6	4.5	5.0	10.7	8.3	8.6	8.7	7.0	7.1	79.3	12	-73708
	23 LST	10.1	9.5	9.8	10.3	11.7	12.4	17.1	16.7	14.7	14.6	9.8	10.0	146.7	12	-73708
	05 LST	11.1	8.0	9.4	8.1	8.7	11.1	15.6	15.7	13.2	13.6	8.6	10.9	134.0	12	-73708
	11 LST	6.7	5.1	5.7	5.2	5.5	8.0	16.5	13.4	9.8	9.6	6.6	6.1	98.2	12	-73708
CIG = GTR 2500 FT AND VSBY = GTR 3 MI	17 LST	28.5	25.0	26.5	25.6	28.1	28.1	30.7	30.6	28.1	28.3	25.6	27.7	332.8	12	-73708
	23 LST	27.1	23.8	26.0	24.6	27.6	27.8	30.4	30.0	27.8	28.0	25.7	28.1	326.9	12	-73708
	05 LST	26.8	23.8	26.0	24.4	26.2	27.8	30.1	30.2	26.4	27.3	25.8	28.0	322.8	12	-73708
	11 LST	27.3	23.6	25.8	24.4	26.4	27.2	30.1	30.0	26.7	27.2	25.6	28.2	322.5	12	-73708
CIG = GTR 6000 FT AND VSBY = GTR 3 MI	17 LST	25.1	21.3	21.7	19.5	20.4	24.0	28.5	28.1	24.8	25.5	23.1	24.5	286.5	12	-73708
	23 LST	23.9	21.3	22.9	21.0	23.4	24.7	28.6	28.9	25.0	24.6	23.6	25.0	292.9	12	-73708
	05 LST	23.3	19.9	22.2	20.4	22.3	25.4	28.2	28.3	23.7	25.2	22.8	24.6	286.3	12	-73708
	11 LST	24.9	21.5	23.3	20.3	20.8	23.1	28.0	28.2	23.6	25.3	23.4	25.7	288.1	12	-73708
CIG = GTR 10000 FT AND VSBY = GTR 3 MI	17 LST	20.4	18.3	16.3	14.8	15.3	18.3	22.7	21.1	19.9	21.8	18.8	20.0	227.7	12	-73708
	23 LST	20.7	18.2	18.8	18.8	18.7	20.1	24.2	25.1	22.1	22.3	20.4	21.1	250.7	12	-73708
	05 LST	20.1	16.0	18.8	17.6	18.3	20.8	24.3	24.3	20.3	23.3	19.7	21.6	245.1	12	-73708
	11 LST	21.1	18.0	19.6	16.7	18.1	20.2	25.7	25.5	20.6	22.3	19.8	21.8	249.4	12	-73708

HAMILTON, MONTANA

STA NO. 75059 (IN AREA NUMBER 09)

LATITUDE 4615N

LONGITUDE 11407W

ELEVATION(FT) 03640

PARAMETER DESCRIPTION	JAN	FEB	MAR	APR	MAY	JUN	JUL	AUG	SEP	OCT	NOV	DEC	ANN	PDR (YRS)	NO. OBS
ABS MAX TMP (F)	62	71	74	90	102	100	103	102	98	90	72	66	103	54	-113
MEAN MAX TMP (F)	34	39	49	60	68	75	85	83	72	60	46	37	59	54	-113
MEAN MIN TMP (F)	16	19	25	33	40	46	51	49	42	34	25	19	33	54	-113
ABS MIN TMP (F)	-36	-39	-14	1	18	29	33	32	18	-1	-24	-30	-39	54	-113
MEAN NO DYS TMP = DR GTR 90(F)	0.0	0.0	0.0	0.0	0.0	1.0	12.0	6.0	1.0	0.0	0.0	0.0	20.0	10	-113
MEAN NO DYS TMP = DR LES 32(F)	27.0	25.0	26.0	15.0	3.0	0.3	0.0	0.0	2.0	15.0	24.0	28.0	165.3	10	-113
MEAN NO DYS TMP = DR LES 0(F)	5.6	1.5	0.8	0.0	0.0	0.0	0.0	0.0	0.0	0.0	1.1	2.2	11.2	12	-72773
MEAN DEW PT TMP (F)	16	21	23	28	37	43	44	42	38	33	24	20	31	12	-72773
MEAN REL HUM (PCT)	80	77	69	59	61	59	48	49	57	70	78	81	66	12	-72773
MEAN PRESS ALT (FT)	3445	3466	3547	3580	3628	3639	3621	3619	3577	3525	3457	3435	3545	0	-50
MEAN PRECIP (IN)	0.86	0.79	0.71	0.81	1.56	1.76	0.77	0.70	1.05	0.96	0.96	0.84	11.8	51	-113
MEAN SNOW FALL (IN)	10.5	8.4	5.3	1.8	0.5	0.0	0.0	0.0	0.4	6.3	10.0	43.2	19	-72773	
MEAN NO DYS PRCP = DR GTR 0.1 IN	2.5	2.3	2.0	2.3	4.0	3.8	2.0	1.8	2.4	2.2	2.2	2.4	29.9	51	-29
MEAN NO DYS SNFL = DR GTR 1.5 IN	2.7	1.7	1.1	0.4	0.2	0.0	0.0	0.0	0.0	0.1	1.8	1.6	9.6	12	-72773
MEAN NO DYS W/OCUR VSBY LES 1/2 MI	6.1	4.1	1.3	0.3	0.2	0.2	0.2	0.2	0.8	3.5	4.4	6.0	27.3	12	-72773
MEAN NO DYS TSMS	0.0	0.0	0.2	0.3	2.9	5.6	6.3	6.8	2.5	0.2	0.1	0.0	24.9	12	-72773
P FREQ WND SPD = DR GTR 17 KTS	2.4	2.7	4.2	4.8	3.7	3.2	3.3	3.1	2.6	1.4	1.5	1.4	2.9	12	-72773
P FREQ WND SPD = DR GTR 28 KTS	0.0	0.0	0.1	0.1	0.0	0.1	0.0	0.0	0.0	0.1	0.0	0.0	0.0	12	-72773
P FREQ LES 5000 FT A/D LES 5 MI	47.9	39.5	25.8	19.7	16.9	12.0	3.0	4.4	10.2	22.1	37.2	49.3	24.0	12	-72773
P FREQ LES 1500 FT A/D LES 3 MI	16.8	11.4	5.3	3.2	1.2	0.3	0.5	0.1	0.4	2.1	12.7	20.3	6.2	12	-72773
FOR 00-02 LST	22.0	16.6	6.0	3.0	2.3	1.4	1.1	1.3	1.6	5.8	16.7	23.9	8.5	12	-72773
03-05 LST	23.9	18.6	7.9	3.4	2.9	1.1	1.7	1.9	3.5	12.5	18.4	26.8	10.2	12	-72773
06-08 LST	24.7	17.0	4.7	1.7	1.8	0.3	0.3	0.4	1.2	9.9	17.7	23.9	8.6	12	-72773
09-11 LST	15.2	8.0	2.6	1.2	0.9	0.0	0.0	0.0	0.0	2.2	9.4	16.9	4.7	12	-72773
12-14 LST	11.4	5.6	1.5	1.4	0.4	0.2	0.0	0.0	0.0	0.5	7.5	13.1	3.5	12	-72773
15-17 LST	11.1	6.3	2.7	0.7	1.0	0.0	0.0	0.0	0.0	0.9	8.4	13.7	3.7	12	-72773
18-20 LST	14.5	5.9	2.0	1.5	0.5	0.0	0.0	0.0	0.0	0.9	9.7	15.8	4.3	12	-72773
21-23 LST	5.6	4.9	1.3	0.8	0.1	0.0	0.0	0.0	0.1	0.5	4.3	8.2	2.2	12	-72773
P FREQ LES 300 FT A/D LES 1 MI	9.4	8.0	1.4	0.5	0.4	0.4	0.4	0.4	0.2	3.1	7.6	10.2	3.5	12	-72773
FOR 00-02 LST	11.3	10.0	1.8	0.6	0.6	0.2	0.4	0.1	1.4	7.8	9.5	11.9	4.6	12	-72773
03-05 LST	9.1	7.2	0.8	0.0	0.1	0.0	0.0	0.0	0.0	5.0	7.0	9.4	3.2	12	-72773
06-08 LST	4.7	2.6	0.8	0.3	0.0	0.0	0.0	0.0	0.0	0.3	2.1	5.4	1.4	12	-72773
09-11 LST	2.7	2.0	0.7	0.3	0.2	0.0	0.0	0.0	0.0	0.0	1.6	4.3	1.0	12	-72773
12-14 LST	3.4	2.0	0.7	0.2	0.0	0.0	0.0	0.0	0.0	0.0	2.4	5.7	1.2	12	-72773
15-17 LST	3.7	1.2	0.8	0.3	0.2	0.0	0.0	0.0	0.0	0.1	4.1	5.4	1.3	12	-72773

HAMILTON, MONTANA

MEAN NUMBER OF DAYS

PARAMETER DESCRIPTION		JAN	FEB	MAR	APR	MAY	JUN	JUL	AUG	SEP	OCT	NOV	DEC	ANN	PDR (YRS)	NO. OPS
CIG = GTR 1000 FT AND VSBY = GTR 3 MI	16 LST	27.7	26.3	30.6	29.6	30.9	30.0	31.0	31.0	30.0	31.0	28.1	27.4	353.6	12	-72773
	22 LST	26.7	26.3	30.1	29.6	30.9	30.0	31.0	31.0	30.0	30.9	27.2	26.3	350.0	12	-72773
	04 LST	24.3	23.6	29.6	29.3	30.7	29.6	30.8	30.7	29.6	29.6	25.5	23.5	336.8	12	-72773
	10 LST	23.3	23.3	29.8	29.8	30.7	30.0	31.0	31.0	29.7	28.1	25.0	23.6	335.3	12	-72773
CIG = GTR 2000 FT AND VSBY = GTR 3 MI W/SFC WND LFS 10 KTS	16 LST	24.5	19.3	17.8	13.9	15.2	14.5	15.6	15.0	17.5	22.4	23.6	23.2	222.5	12	-72773
	22 LST	23.7	23.9	25.6	25.7	27.3	26.4	27.5	26.9	27.5	29.0	24.2	22.8	310.5	12	-72773
	04 LST	21.1	20.5	24.6	25.1	27.7	26.9	29.7	29.6	27.6	27.4	22.6	20.8	303.6	12	-72773
	10 LST	20.2	18.9	23.3	21.8	24.5	25.0	27.4	28.4	25.4	23.9	21.1	19.9	279.8	12	-72773
SFC WND = GTR 17 KTS AND NO PRECIP.	16 LST	0.7	1.1	2.7	4.4	3.1	2.8	3.9	3.0	2.5	0.7	0.4	0.2	25.5	12	-72773
	22 LST	0.9	0.3	0.6	0.4	0.3	0.2	0.2	0.4	0.3	0.2	0.3	0.2	4.3	12	-72773
	04 LST	0.8	0.4	0.1	0.5	0.2	0.0	0.1	0.1	0.0	0.0	0.5	0.4	3.2	12	-72773
	10 LST	0.5	0.7	1.4	1.8	1.0	0.4	0.2	0.3	0.5	0.3	0.3	0.5	7.9	12	-72773
SFC WND 4-10 KTS AND THP 33-89 DEG F AND NO PRECIP.	16 LST	5.2	6.7	10.9	12.4	13.1	14.2	10.5	12.6	13.3	13.9	9.3	6.4	128.5	12	-72773
	22 LST	3.3	4.0	6.4	13.4	13.3	16.2	15.7	15.9	13.4	10.8	5.3	3.7	121.4	12	-72773
	04 LST	2.3	2.0	4.7	7.9	9.2	8.8	7.9	8.0	7.5	6.5	3.8	3.3	71.9	12	-72773
	10 LST	2.8	3.7	7.6	9.6	10.6	12.0	12.0	11.2	8.1	8.7	4.3	3.3	93.9	12	-72773
SKY COVER LES 3/10 AND VSBY = GTR 3 MI	16 LST	2.8	2.9	3.4	3.6	4.9	5.7	16.0	11.8	9.5	7.4	3.8	2.4	74.2	12	-72773
	22 LST	5.1	4.9	6.1	7.5	8.7	9.8	19.3	16.2	13.6	11.0	4.7	3.9	110.8	12	-72773
	04 LST	3.5	3.6	6.7	7.1	9.1	9.3	19.9	17.9	15.1	10.2	4.3	3.8	110.5	12	-72773
	10 LST	1.8	2.5	4.2	5.3	6.9	8.6	19.2	15.2	11.3	6.1	3.5	2.2	86.8	12	-72773
CIG = GTR 2500 FT AND VSBY = GTR 3 MI	16 LST	27.3	26.1	30.4	29.3	30.3	29.9	31.0	31.0	29.8	30.5	27.3	27.0	349.9	12	-72773
	22 LST	26.2	26.0	29.5	28.8	30.5	29.8	31.0	31.0	29.9	30.6	26.4	25.6	345.3	12	-72773
	04 LST	23.3	22.8	28.9	28.5	29.7	29.4	30.6	30.5	29.3	28.9	24.7	22.5	329.1	12	-72773
	10 LST	22.9	22.9	29.3	29.5	29.4	29.8	30.7	30.9	29.3	27.2	23.6	23.1	328.6	12	-72773
CIG = GTR 6000 FT AND VSBY = GTR 3 MI	16 LST	15.4	15.3	19.3	21.2	23.6	24.8	29.2	28.6	25.9	23.1	17.2	14.8	258.4	12	-72773
	22 LST	15.3	16.3	20.3	23.2	25.1	25.9	30.3	29.8	26.8	24.4	17.7	14.4	269.5	12	-72773
	04 LST	12.3	13.0	18.7	20.3	23.0	24.2	29.1	29.0	25.5	21.1	16.0	12.3	244.5	12	-72773
	10 LST	11.9	11.5	17.4	18.7	21.2	23.0	29.0	28.1	24.2	18.4	14.4	12.2	230.0	12	-72773
CIG = GTR 10000 FT AND VSBY = GTR 3 MI	16 LST	10.9	11.5	13.7	15.5	16.0	18.7	25.6	23.6	21.8	19.1	13.7	9.7	199.8	12	-72773
	22 LST	11.2	11.0	14.4	17.6	19.5	21.8	27.4	26.7	23.3	19.0	12.8	9.8	214.5	12	-72773
	04 LST	8.2	8.2	13.2	14.7	18.6	19.1	26.6	26.7	22.5	16.6	11.4	7.6	193.4	12	-72773
	10 LST	7.6	7.9	12.6	14.8	16.9	19.0	27.3	25.4	20.8	14.7	10.9	8.5	186.4	12	-72773

TWIN BRIDGES, MONTANA

STA NO. 75062 (IN AREA NUMBER 09)

LATITUDE 4532N

LONGITUDE 11218W

ELEVATION(FT) 04772

PARAMETER DESCRIPTION	JAN	FEB	MAR	APR	MAY	JUN	JUL	AUG	SEP	OCT	NOV	DEC	ANN	PUR (YRS)	NO. OBS
ABS MAX TMP (F)	60	67	71	87	93	95	101	104	97	82	70	64	104	20	-75063
MEAN MAX TMP (F)	32	37	43	57	65	72	84	83	71	60	44	37	57	20	-75063
MEAN MIN TMP (F)	10	14	19	30	38	44	49	48	40	32	21	16	30	20	-75063
ABS MIN TMP (F)	-37	-38	-24	1	17	26	32	32	21	6	-31	-24	-38	20	-75063
MEAN NO DYS TMP = DR GTR 90(F)	0.0	0.0	0.0	0.0	0.1	0.4	8.3	7.2	1.2	0.0	0.0	0.0	17.6	12	-75063
MEAN NO DYS TMP = DR LES 32(F)	28.9	25.9	28.9	21.4	7.2	0.9	0.1	0.1	5.1	18.8	23.7	29.1	190.1	12	-75063
MEAN NO DYS TMP = DR LES 0(F)	9.2	5.3	3.3	0.0	0.0	0.0	0.0	0.0	0.0	0.0	2.0	5.2	25.0	12	-75063
MEAN DEW PT TMP (F)	10	16	18	26	36	42	46	45	38	30	22	15	29	7	-75063
MEAN REL HUM (PCT)	66	65	66	54	59	61	52	54	56	60	61	66	60	7	-75063
MEAN PRESS ALT (FT)	4586	4598	4677	4710	4753	4771	4748	4745	4710	4665	4609	4586	4680	0	-50
MEAN PRECIP (IN)	0.26	0.35	0.51	0.89	1.47	1.61	0.78	0.85	0.73	0.39	0.25	0.37	8.5	10	-113
MEAN SNOW FALL (IN)	4.6	5.3	6.5	4.0	0.7	0.0	0.0	0.0	0.7	1.0	1.9	4.3	29.0	11	-75063
MEAN NO DYS PRCP = DR GTR 0.1 IN	1.2	1.3	1.4	2.5	3.9	3.5	2.0	2.1	1.9	1.4	1.3	1.4	23.9	10	-29
MEAN NO DYS SNFL = DR GTR 1.5 IN	1.1	1.4	1.5	0.8	0.1	0.0	0.0	0.0	0.2	0.1	0.4	0.9	6.5	11	-75063
MEAN NO DYS W/DCUK VSBY LES 1/2 MI	0.8	0.7	0.8	0.0	0.0	0.1	0.0	0.0	0.1	0.1	0.3	0.7	3.6	7	-75063
MEAN NO DYS TSTMS	0.0	0.0	0.0	0.6	5.4	9.4	9.6	10.3	2.9	0.7	0.1	0.1	39.1	12	-75063
P FREQ WND SPD = DR GTR 17 KTS	43.2	39.9	27.0	24.4	17.3	17.2	13.5	11.2	13.4	20.2	31.7	41.8	25.1	7	-75063
P FREQ WND SPD = DR GTR 28 KTS	13.9	10.1	3.3	1.7	1.1	1.3	1.3	1.0	0.7	2.9	6.0	11.1	4.5	7	-75063
P FREQ LES 5000 FT A/D LES 5 MI	12.2	11.8	16.1	12.4	13.9	11.9	2.1	1.2	8.1	7.8	8.6	10.5	9.7	7	-75063
P FREQ LES 1500 FT A/D LES 3 MI															
FOR 00-02 LST	2.8	3.4	6.0	1.9	1.1	0.3	0.2	0.0	1.6	1.2	1.1	3.8	2.0	7	-75063
03-05 LST	2.9	3.4	6.3	1.7	1.8	0.2	0.3	0.2	1.1	1.9	2.2	3.7	2.1	7	-75063
06-08 LST	3.4	4.7	6.0	1.9	2.3	1.0	0.5	0.5	2.1	3.4	2.2	3.4	2.6	7	-75063
09-11 LST	4.2	4.5	6.0	2.9	2.8	1.3	0.5	0.0	0.6	2.0	1.6	2.9	2.4	7	-75063
12-14 LST	3.4	2.5	3.2	2.2	1.7	0.6	0.3	0.2	1.0	1.1	1.4	2.3	1.7	7	-75063
15-17 LST	3.2	2.4	4.5	1.6	0.9	0.8	0.0	0.0	0.6	0.6	1.1	2.5	1.5	7	-75063
18-20 LST	3.5	2.9	4.6	1.4	0.5	0.6	0.0	0.0	1.0	0.9	1.1	1.7	1.5	7	-75063
21-23 LST	1.9	3.7	4.6	1.3	0.6	0.5	0.0	0.0	1.6	0.9	1.6	1.4	1.5	7	-75063
P FREQ LES 300 FT A/D LES 1 MI															
FOR 00-02 LST	0.3	1.2	0.9	0.2	0.2	0.0	0.0	0.0	0.0	0.0	0.3	0.9	0.3	7	-75063
03-05 LST	0.3	0.7	1.4	0.2	0.6	0.2	0.0	0.0	0.0	0.3	0.6	0.8	0.4	7	-75063
06-08 LST	0.9	1.2	2.0	0.5	0.9	0.2	0.0	0.0	0.6	0.5	0.2	1.5	0.7	7	-75063
09-11 LST	0.9	1.2	2.0	0.5	0.3	0.0	0.0	0.0	0.0	0.0	0.3	0.9	0.5	7	-75063
12-14 LST	1.1	1.5	1.4	0.6	0.2	0.0	0.0	0.0	0.2	0.3	0.0	0.8	0.5	7	-75063
15-17 LST	1.2	1.2	0.9	0.2	0.0	0.0	0.0	0.0	0.0	0.0	0.2	0.6	0.4	7	-75063
18-20 LST	1.1	0.8	1.1	0.0	0.0	0.0	0.0	0.0	0.0	0.0	0.2	0.3	0.3	7	-75063
21-23 LST	0.2	0.3	0.9	0.5	0.2	0.0	0.0	0.0	0.0	0.0	0.0	0.3	0.2	7	-75063

TWIN BRIDGES, MONTANA

MEAN NUMBER OF DAYS

PARAMETER DESCRIPTION		JAN	FEB	MAR	APR	MAY	JUN	JUL	AUG	SEP	OCT	NOV	DEC	ANN	PUR (YRS)	NO. OBS
CIG = GTR 1000 FT AND VSBY = GTR 3 MI	17 LST	29.9	27.4	29.9	29.9	31.0	30.0	31.0	31.0	29.9	31.0	29.7	30.1	360.8	7	-75063
	23 LST	30.4	27.3	29.9	30.0	30.8	29.9	31.0	31.0	29.9	30.8	29.7	30.3	361.0	7	-75063
	05 LST	30.3	27.1	29.5	29.6	30.6	29.9	31.0	31.0	29.9	30.6	29.1	30.0	358.6	7	-75063
	11 LST	29.7	27.3	29.4	29.4	30.6	30.0	31.0	31.0	29.9	30.8	29.9	30.4	359.4	7	-75063
CIG = GTR 2000 FT AND VSBY = GTR 3 MI W/SFC WND LES 10 KTS	17 LST	10.0	8.3	8.7	8.8	9.1	8.4	9.4	10.6	11.6	13.9	12.1	9.4	118.3	7	-75063
	23 LST	12.6	11.9	14.6	17.1	20.0	19.4	20.8	22.7	20.7	20.4	14.1	11.3	205.6	7	-75063
	05 LST	12.1	11.7	15.4	20.1	21.1	22.0	26.4	27.3	23.7	20.7	15.0	12.3	227.8	7	-75063
	11 LST	10.1	7.1	11.1	8.9	14.4	10.4	14.6	19.8	12.4	12.7	9.6	9.0	140.1	7	-75063
SFC WND = GTR 17 KTS AND ND PRECIP.	17 LST	13.9	10.3	9.3	12.2	8.6	9.5	8.6	6.4	5.5	4.2	7.4	11.8	107.7	7	-75063
	23 LST	12.4	9.3	4.8	4.2	2.5	2.2	1.4	1.3	2.3	4.1	8.1	12.5	65.1	7	-75063
	05 LST	13.2	9.5	6.2	3.1	2.4	2.0	0.8	0.7	1.9	4.5	8.8	11.3	64.4	7	-75063
	11 LST	14.8	15.5	12.0	11.8	8.3	7.6	5.8	5.8	7.6	10.6	14.3	16.4	130.5	7	-75063
SFC WND 4-10 KTS AND TMP 33-89 DEG F AND NU PRECIP.	17 LST	1.4	3.3	5.9	8.1	11.4	9.9	10.3	13.2	12.9	14.3	6.8	2.1	99.6	7	-75063
	23 LST	0.9	0.9	2.7	9.9	15.1	15.5	19.0	18.9	15.1	11.3	4.5	0.7	114.5	7	-75063
	05 LST	0.4	0.6	2.0	6.6	12.4	12.2	15.1	14.8	13.7	6.3	2.2	0.4	86.7	7	-75063
	11 LST	0.9	1.7	4.9	8.5	12.9	12.1	13.3	15.9	11.0	9.7	5.6	2.5	99.0	7	-75063
SKY COVER LES 3/10 AND VSBY = GTR 3 MI	17 LST	4.7	4.3	4.0	5.0	4.3	3.0	10.3	4.8	10.7	9.1	6.1	3.0	71.3	7	-75063
	23 LST	9.4	8.6	9.8	12.0	10.1	9.7	20.7	17.0	18.3	16.3	11.6	11.1	154.6	7	-75063
	05 LST	9.3	8.3	10.1	8.6	8.3	9.8	20.4	16.0	15.3	15.7	10.6	10.1	142.5	7	-75063
	11 LST	5.8	4.7	4.9	5.6	5.0	6.1	16.4	13.5	11.6	9.4	4.7	3.6	91.3	7	-75063
CIG = GTR 2500 FT AND VSBY = GTR 3 MI	17 LST	29.1	26.7	29.3	29.3	30.0	29.4	31.0	30.8	29.4	30.3	29.4	29.7	354.4	7	-75063
	23 LST	30.3	26.7	29.3	28.8	30.1	29.4	31.0	31.0	28.7	29.9	29.3	29.9	354.4	7	-75063
	05 LST	29.9	26.7	28.3	29.0	29.7	29.4	30.8	30.8	29.0	29.9	29.0	29.5	352.0	7	-75063
	11 LST	29.1	26.6	28.3	28.7	29.9	29.1	30.7	31.0	29.4	30.4	29.4	29.7	352.3	7	-75063
CIG = GTR 6000 FT AND VSBY = GTR 3 MI	17 LST	23.6	21.6	23.4	24.0	23.7	24.4	29.5	30.3	27.1	28.0	25.1	25.3	306.0	7	-75063
	23 LST	26.3	23.7	25.7	26.0	25.9	26.0	30.0	30.7	27.1	27.4	27.1	26.7	322.6	7	-75063
	05 LST	26.8	23.5	23.7	24.3	25.0	24.8	29.9	30.4	26.4	28.0	26.3	27.0	316.1	7	-75063
	11 LST	24.8	23.6	23.4	23.3	24.4	23.6	29.3	30.4	26.7	27.7	24.7	25.7	307.6	7	-75063
CIG = GTR 10000 FT AND VSBY = GTR 3 MI	17 LST	17.9	16.4	16.4	19.1	16.7	13.3	21.1	21.0	22.1	24.7	20.3	19.6	228.6	7	-75063
	23 LST	21.5	18.9	21.1	21.7	21.7	22.0	28.7	28.1	25.7	24.6	23.9	22.1	280.0	7	-75063
	05 LST	19.8	16.8	18.6	19.1	20.3	20.1	28.1	28.6	24.4	24.6	22.3	21.7	264.4	7	-75063
	11 LST	20.1	18.9	18.4	18.7	19.0	18.3	27.3	28.7	24.3	23.6	20.7	20.0	258.0	7	-75063

WHITEHALL FAA, MONTANA

STA NO. 75063 (IN AREA NUMBER 09)

LATITUDE 4549N

LONGITUDE 11212W

ELEVATION(FT) 6464

PARAMETER DESCRIPTION	JAN	FEB	MAR	APR	MAY	JUN	JUL	AUG	SEP	OCT	NOV	DEC	ANN	PDR (YRS)	NO. OBS
ABS MAX TMP (F)	60	67	71	87	93	95	101	104	97	82	70	64	104	20	-613
MEAN MAX TMP (F)	32	37	43	57	65	72	84	83	71	60	44	37	57	20	-113
MEAN MIN TMP (F)	10	14	19	30	38	44	49	48	40	32	21	16	30	20	-113
ABS MIN TMP (F)	-37	-38	-24	1	17	26	32	32	21	6	-31	-24	-38	20	-613
MEAN NO DYS TMP = DR GTR 90(F)	0.0	0.0	0.0	0.0	0.1	0.8	8.3	7.2	1.2	0.0	0.0	0.0	17.6	12	4319
MEAN NO DYS TMP = DR LES 32(F)	28.9	25.9	28.9	21.4	7.2	0.9	0.1	0.1	5.1	18.8	23.7	29.1	190.1	12	4320
MEAN NO DYS TMP = DR LES 0(F)	9.2	5.3	3.3	0.0	0.0	0.0	0.0	0.0	0.0	0.0	2.0	9.2	25.0	12	4320
MEAN DEW PT TMP (F)	10	16	18	26	36	42	46	45	38	30	22	15	29	7	61119
MEAN REL HUM (PCT)	66	65	66	54	59	61	52	54	56	60	61	66	60	7	61108
MEAN PRESS ALT (FT)														0	0
MEAN PRECIP (IN)	0.28	0.25	0.51	0.78	1.80	2.10	0.92	0.80	1.13	0.52	0.26	0.29	9.6	21	-113
MEAN SNOW FALL (IN)	4.6	5.3	6.5	4.0	0.7	0.0	0.0	0.0	0.7	1.0	1.9	4.3	29.0	11	3952
MEAN NO DYS PRCP = DR GTR 0.1 IN	1.2	1.1	1.4	2.2	4.5	4.3	2.3	2.0	2.5	1.6	1.3	1.2	25.6	21	-29
MEAN NO DYS SNFL = DR GTR 1.5 IN	1.1	1.4	1.5	0.8	0.1	0.0	0.0	0.0	0.2	0.1	0.4	0.9	6.5	11	3952
MEAN NO DYS W/OCUR VSBY LES 1/2 MI	0.8	0.7	0.8	0.0	0.0	0.1	0.0	0.0	0.1	0.1	0.3	0.7	3.6	7	2357
MEAN NO DYS TSMS	0.0	0.0	0.0	0.6	5.4	9.4	9.6	10.3	2.9	0.7	0.1	0.1	39.1	12	4320
P FREQ WND SPD = DR GTR 17 KTS	43.2	39.9	27.0	24.4	17.3	17.2	13.5	11.2	13.4	20.2	31.7	41.8	25.1	7	61285
P FREQ WND SPD = DR GTR 28 KTS	13.9	10.1	3.3	1.7	1.1	1.3	1.3	1.0	0.7	2.9	6.0	11.1	4.5	7	61285
P FREQ LES 5000 FT A/D LES 5 MI	12.2	11.8	16.1	12.4	13.9	11.9	2.1	1.2	8.1	7.8	8.6	10.5	9.7	7	61289
P FREQ LES 1900 FT A/U LES 3 MI															
FOR 00-02 LST	2.8	3.4	6.0	1.9	1.1	0.3	0.2	0.0	1.6	1.2	1.1	3.8	2.0	7	7655
03-05 LST	2.9	3.4	6.3	1.7	1.8	0.2	0.3	0.2	1.1	1.9	2.2	3.7	2.1	7	7659
06-08 LST	3.4	4.7	6.0	1.9	2.3	1.0	0.5	0.5	2.1	3.4	2.2	3.4	2.6	7	7661
09-11 LST	4.2	4.5	6.0	2.9	2.8	1.3	0.5	0.0	0.6	2.0	1.6	2.9	2.4	7	7661
12-14 LST	3.4	2.5	3.2	2.2	1.7	0.6	0.3	0.2	1.0	1.1	1.4	2.3	1.7	7	7662
15-17 LST	3.2	2.4	4.5	1.6	0.9	0.8	0.0	0.0	0.6	0.6	1.1	2.5	1.5	7	7663
18-20 LST	3.5	2.9	4.6	1.4	0.5	0.6	0.0	0.0	1.0	0.9	1.1	1.7	1.5	7	7653
21-23 LST	1.9	3.7	4.6	1.3	0.6	0.5	0.0	0.0	1.6	0.9	1.6	1.4	1.5	7	7655
P FREQ LES 300 FT A/D LES 1 MI															
FOR 00-02 LST	0.3	1.2	0.9	0.2	0.2	0.0	0.0	0.0	0.0	0.0	0.3	0.9	0.3	7	7655
03-05 LST	0.3	0.7	1.4	0.2	0.6	0.2	0.0	0.0	0.0	0.3	0.6	0.8	0.4	7	7659
06-08 LST	0.9	1.2	2.0	0.5	0.9	0.2	0.0	0.0	0.6	0.5	0.2	1.5	0.7	7	7661
09-11 LST	0.9	1.2	2.0	0.5	0.3	0.0	0.0	0.0	0.0	0.0	0.3	0.9	0.5	7	7661
12-14 LST	1.1	1.5	1.4	0.6	0.2	0.0	0.0	0.0	0.2	0.5	0.0	0.8	0.5	7	7662
15-17 LST	1.2	1.2	0.9	0.2	0.0	0.0	0.0	0.0	0.0	0.0	0.2	0.6	0.4	7	7663
18-20 LST	1.1	0.8	1.1	0.0	0.0	0.0	0.0	0.0	0.0	0.0	0.2	0.3	0.3	7	7653
21-23 LST	0.2	0.3	0.9	0.5	0.2	0.0	0.0	0.0	0.0	0.0	0.3	0.2		7	7655

WHITEHALL FAA, MONTANA

MEAN NUMBER OF DAYS

PARAMETER DESCRIPTION		JAN	FEB	MAR	APR	MAY	JUN	JUL	AUG	SEP	OCT	NOV	DEC	ANN	PDR (YRS)	NO. OBS
CIG = GTR 1000 FT AND VSBY = GTR 3 MI	17 LST	29.9	27.4	29.9	29.9	31.0	30.0	31.0	31.0	29.9	31.0	29.7	30.1	360.8	7	2557
	23 LST	30.4	27.3	29.9	30.0	30.8	29.9	31.0	31.0	29.9	30.8	29.7	30.3	361.0	7	2557
	05 LST	30.3	27.1	29.5	29.6	30.6	29.9	31.0	31.0	29.9	30.6	29.1	30.0	358.6	7	2557
	11 LST	29.7	27.3	29.4	29.4	30.6	30.0	31.0	31.0	29.9	30.8	29.9	30.4	359.4	7	2557
CIG = GTR 2000 FT AND VSBY = GTR 3 MI W/SFC WND LES 1" KTS	17 LST	10.0	8.3	8.7	6.8	9.1	8.4	9.4	10.6	11.6	13.9	12.1	9.4	118.3	7	2557
	23 LST	12.6	11.9	14.6	17.1	20.0	19.4	20.8	22.7	20.7	20.4	14.1	11.3	205.6	7	2557
	05 LST	12.1	11.7	15.4	20.1	21.1	22.0	26.4	27.3	23.7	20.7	15.0	12.3	227.8	7	2557
	11 LST	10.1	7.1	11.1	8.9	14.4	10.4	14.6	19.8	12.4	12.7	9.6	9.0	140.1	7	2557
SFC WND = GTR 17 KTS AND NO PRECIP.	17 LST	13.9	10.3	9.3	12.2	8.6	9.5	8.6	6.4	5.5	4.2	7.4	11.8	107.7	7	2509
	23 LST	12.4	9.3	4.8	4.2	2.5	2.2	1.4	1.3	2.3	4.1	8.1	12.5	65.1	7	2491
	05 LST	13.2	9.5	6.2	3.1	2.4	2.0	0.8	0.7	1.9	4.3	8.8	11.3	64.4	7	2475
	11 LST	14.8	13.5	12.0	11.8	8.3	7.6	5.8	5.8	7.6	10.6	14.3	16.4	130.5	7	2506
SFC WND 4-10 KTS AND TMP 33-89 DEG F AND NO PRECIP.	17 LST	1.4	3.3	5.9	8.1	11.4	9.9	10.3	13.2	12.9	14.3	6.8	2.1	99.6	7	2509
	23 LST	0.9	0.9	2.7	9.9	15.1	15.5	19.0	18.9	15.1	11.3	4.5	0.7	114.5	7	2491
	05 LST	0.4	0.6	2.0	6.6	12.4	12.2	15.1	14.8	13.7	6.3	2.2	0.4	86.7	7	2475
	11 LST	0.9	1.7	4.9	8.5	12.9	12.1	13.3	15.9	11.0	9.7	5.6	2.5	99.0	7	2506
SKY COVER LES 3/10 AND VSBY = GTR 3 MI	17 LST	4.7	4.3	4.0	5.0	4.3	3.0	10.3	4.8	10.7	9.1	6.1	5.0	71.3	7	2556
	23 LST	9.4	8.6	9.8	12.0	10.1	9.7	20.7	17.0	18.3	16.3	11.6	11.1	154.6	7	2557
	05 LST	9.3	8.3	10.1	8.6	8.3	9.8	20.4	16.0	15.3	15.7	10.6	10.1	142.5	7	2556
	11 LST	5.8	4.7	4.9	5.6	5.0	6.1	16.4	13.5	11.6	9.4	4.7	3.6	91.3	7	2554
CIG = GTR 2300 FT AND VSBY = GTR 3 MI	17 LST	29.1	26.7	29.3	29.3	30.0	29.4	31.0	30.8	29.4	30.3	29.4	29.7	354.4	7	2557
	23 LST	30.3	26.7	29.3	28.8	30.1	29.4	31.0	31.0	28.7	29.9	29.3	29.9	354.4	7	2557
	05 LST	29.9	26.7	28.3	29.0	29.7	29.4	30.8	30.8	29.0	29.9	29.0	29.5	352.0	7	2557
	11 LST	29.1	26.6	28.3	28.7	29.9	29.1	30.7	31.0	29.4	30.4	29.4	29.7	352.3	7	2557
CIG = GTR 6000 FT AND VSBY = GTR 3 MI	17 LST	23.6	21.6	23.4	24.0	23.7	24.4	29.5	30.3	27.1	28.0	25.1	25.3	306.0	7	2557
	23 LST	26.3	23.7	25.7	26.0	25.9	26.0	30.0	30.7	27.1	27.4	27.1	26.7	322.6	7	2557
	05 LST	26.8	23.5	23.7	24.3	25.0	24.8	29.9	30.4	26.4	28.0	26.3	27.0	316.1	7	2557
	11 LST	24.8	23.6	23.4	23.3	24.4	23.6	29.3	30.4	26.7	27.7	24.7	23.7	307.6	7	2557
CIG = GTR 10000 FT AND VSBY = GTR 3 MI	17 LST	17.9	16.4	16.4	19.1	16.7	13.3	21.1	21.0	22.1	24.7	20.3	19.6	228.6	7	2557
	23 LST	21.5	18.9	21.1	21.7	21.7	22.0	28.7	28.1	25.7	24.6	23.9	22.1	280.0	7	2557
	05 LST	19.8	16.8	18.6	19.1	20.3	20.1	28.1	28.6	24.4	24.6	22.3	21.7	264.4	7	2557
	11 LST	20.1	18.9	18.4	18.7	19.0	18.3	27.3	28.7	24.3	23.6	20.7	20.0	258.0	7	2557

BIG TIMBER, MONTANA

STA NO. 75433 (IN AREA NUMBER 09)

LATITUDE 4548N

LONGITUDE 10958W

ELEVATION(FT) 04482

PARAMETER DESCRIPTION	JAN	FEB	MAR	APR	MAY	JUN	JUL	AUG	SEP	OCT	NOV	DEC	ANN	PDP (YRS)	NO. OBS
ABS MAX TMP (F)	68	72	80	87	97	106	110	107	100	88	75	70	110	55	-113
MEAN MAX TMP (F)	37	40	47	59	69	77	87	86	75	63	48	40	61	55	-113
MEAN MIN TMP (F)	16	18	23	32	40	47	53	51	43	35	26	20	34	55	-113
ABS MIN TMP (F)	-36	-47	-30	-10	10	28	33	28	12	-14	-29	-38	-47	55	-113
MEAN NO DYS TMP = DR GTR 90(F)	0.0	0.0	0.0	0.0	0.3	2.0	14.0	11.0	2.0	0.0	0.0	0.0	29.3	10	-113
MEAN NO DYS TMP = DR LES 32(F)	26.0	22.0	25.0	18.0	3.0	0.3	0.0	0.0	2.0	11.0	19.0	24.0	150.3	10	-113
MEAN NO DYS TMP = DR LES 0(F)					0.0	0.0	0.0	0.0	0.0					55	-29
MEAN DEW PT TMP (F)														0	0
MEAN REL HUM (PCT)														0	0
MEAN PRESS ALT (FT)	4304	4305	4383	4425	4464	4493	4460	4457	4426	4388	4342	4317	4397	0	-50
MEAN PRECIP (IN)	0.58	0.52	1.00	1.40	2.55	2.31	1.21	1.14	1.50	1.23	0.80	0.53	14.8	53	-113
MEAN SNOW FALL (IN)							0.0							55	-29
MEAN NO DYS PRCP = DR GTR 0.1 IN	1.9	1.7	2.8	3.7	5.6	4.6	2.8	2.7	3.0	2.6	2.0	1.7	35.1	53	-29
MEAN NO DYS SNFL = DR GTR 1.5 IN							0.0							55	-29
MEAN NO DYS W/OCUR VSBY LES 1/2 MI														0	0
MEAN NO DYS TSMS														0	0
P FREQ WND SPD = DR GTR 17 KTS														0	0
P FREQ WND SPD = DR GTR 28 KTS														0	0
P FREQ LES 5000 FT A/D LES 5 MI														0	0
P FREQ LES 1500 FT A/D LES 3 MI														0	0
FOR 00-02 LST														0	0
03-05 LST														0	0
06-08 LST														0	0
09-11 LST														0	0
12-14 LST														0	0
15-17 LST														0	0
18-20 LST														0	0
21-23 LST														0	0
P FREQ LES 300 FT A/D LES 1 MI														0	0
FOR 00-02 LST														0	0
03-05 LST														0	0
06-08 LST														0	0
09-11 LST														0	0
12-14 LST														0	0
15-17 LST														0	0
18-20 LST														0	0
21-23 LST														0	0

BIG TIMBER, MONTANA

MEAN NUMBER OF DAYS

PARAMETER DESCRIPTION	JAN	FEB	MAR	APR	MAY	JUN	JUL	AUG	SEP	OCT	NOV	DEC	ANN	POR (YRS)	NO. OBS
CIG = GTR 1000 FT AND														0	0
VSBY = GTR 3 MI														0	0
														0	0
														0	0
CIG =GTR 2000 FT AND VSBY =GTR														0	0
3 MI W/SFC AND LES 10 KTS														0	0
														0	0
														0	0
SFC WND = GTR 17 KTS AND														0	0
NO PRECIP.														0	0
														0	0
														0	0
SFC WND 4-10 KTS AND TMP 33-89														0	0
DEG F AND NO PRECIP.														0	0
														0	0
														0	0
SKY COVER LES 3/10 AND														0	0
VSBY = GTR 3 MI														0	0
														0	0
														0	0
CIG = GTR 2500 FT AND														0	0
VSBY = GTR 3 MI														0	0
														0	0
														0	0
CIG = GTR 6000 FT AND														0	0
VSBY = GTR 3 MI														0	0
														0	0
														0	0
CIG = GTR 10000 FT AND														0	0
VSBY = GTR 3 MI														0	0
														0	0
														0	0

DATA NOT AVAILABLE

BRIGGS, MONTANA

STA NO. 75434 (IN AREA NUMBER 09)

LATITUDE 4448N

LONGITUDE 11245W

ELEVATION(FT) 05850

PARAMETER DESCRIPTION	JAN	FEB	MAR	APR	MAY	JUN	JUL	AUG	SEP	OCT	NOV	DEC	ANN	PDR (YRS)	NO. OBS
ABS MAX TMP (F)	57	57	69	79	90	96	100	99	92	80	66	58	100	37	-75438
MEAN MAX TMP (F)	28	30	40	52	62	71	82	80	70	57	40	31	54	38	-75438
MEAN MIN TMP (F)	0	7	14	24	32	39	44	42	35	27	16	9	25	37	-75438
ABS MIN TMP (F)	-44	-43	-29	-13	7	17	24	24	9	-16	-35	-38	-44	37	-75438
MEAN NO DYS TMP = DR GTR 90(F)	0.0	0.0	0.0	0.0	0.0	0.0	4.0	1.0	0.3	0.0	0.0	0.0	3.3	10	-75438
MEAN NO DYS TMP = DR LES 32(F)	31.0	28.0	31.0	27.0	15.0	5.0	1.0	1.0	12.0	24.0	29.0	31.0	235.0	0	-75438
MEAN NO DYS TMP = DR LES 0(F)					0.0	0.0	0.0	0.0	0.0					37	-29
MEAN DEW PT TMP (F)														0	0
MEAN REL HUM (PCT)														0	0
MEAN PRESS ALT (FT)	5664	5679	5753	5785	5827	5842	5821	5819	5785	5741	5684	5663	5755	0	-50
MEAN PRECIP (IN)	0.28	0.29	0.50	1.03	1.61	1.96	1.01	0.88	0.94	0.80	0.33	0.29	9.9	37	-75438
MEAN SNOW FALL (IN)	5.5	4.2	7.6	5.3	2.6	0.5	0.0	0.1	1.6	4.5	5.3	5.1	42.3	32	-75438
MEAN NO DYS PKCP = DR GTR 0.1 IN	1.2	1.2	1.4	2.9	4.1	4.1	2.4	2.2	2.2	2.0	1.4	1.2	26.3	39	-29
MEAN NO DYS SNFL = DR GTR 1.5 IN	1.2	0.9	1.5	1.1	0.5	0.1	0.0	0.0	0.3	1.0	1.1	1.1	8.8	32	-29
MEAN NO DYS W/OCUR VSBY LES 1/2 MI														0	0
MEAN NO DYS TSTMS														0	0
P FREQ WND SPD = DR GTR 17 KTS														0	0
P FREQ WND SPD = DR GTR 28 KTS														0	0
P FREQ LES 3000 FT A/D LES 3 MI														0	0
P FREQ LES 1500 FT A/D LES 3 MI														0	0
FOR 00-02 LST														0	0
03-05 LST														0	0
06-08 LST														0	0
09-11 LST														0	0
12-14 LST														0	0
15-17 LST														0	0
18-20 LST														0	0
21-23 LST														0	0
P FREQ LES 300 FT A/D LES 1 MI														0	0
FOR 00-02 LST														0	0
03-05 LST														0	0
06-08 LST														0	0
09-11 LST														0	0
12-14 LST														0	0
15-17 LST														0	0
18-20 LST														0	0
21-23 LST														0	0

BRIGGS, MONTANA

MEAN NUMBER OF DAYS

PARAMETER DESCRIPTION	JAN	FEB	MAR	APR	MAY	JUN	JUL	AUG	SEP	OCT	NOV	DEC	ANN	POR (YRS)	NO. OBS
CIG = GTR 1000 FT AND														0	0
VSBY = GTR 3 MI														0	0
														0	0
														0	0
CIG =GTR 2000 FT AND VSBY =GTR														0	0
3 MI W/SFC WND LES 10 KTS														0	0
														0	0
														0	0
SFC WND = GTR 17 KTS AND														0	0
NO PRECIP.														0	0
														0	0
														0	0
SFC WND 4-10 KTS AND TMP 33-89														0	0
DEG F AND NO PRECIP.														0	0
														0	0
														0	0
SKY COVER LES 3/10 AND														0	0
VSBY = GTR 3 MI														0	0
														0	0
														0	0
CIG = GTR 2500 FT AND														0	0
VSBY = GTR 3 MI														0	0
														0	0
														0	0
CIG = GTR 6000 FT AND														0	0
VSBY = GTR 3 MI														0	0
														0	0
														0	0
CIG = GTR 10000 FT AND														0	0
VSBY = GTR 3 MI														0	0
														0	0
														0	0

DATA NOT AVAILABLE

CHOTEAU, MONTANA

STA NO. 75435 (IN AREA NUMBER 09)

LATITUDE 4749N

LONGITUDE 11209W

ELEVATION(FT) 03945

PARAMETER DESCRIPTION	JAN	FEB	MAR	APR	MAY	JUN	JUL	AUG	SEP	OCT	NOV	DEC	ANN	PDR (YRS)	NO, DBS
ABS MAX TMP (F)	66	70	82	85	92	97	103	106	96	87	77	72	106	52	-113
MEAN MAX TMP (F)	33	37	44	55	65	72	83	81	70	60	45	38	57	50	-113
MEAN MIN TMP (F)	8	11	18	28	37	44	49	46	39	31	20	15	29	50	-113
ABS MIN TMP (F)	-44	-50	-36	-16	8	28	33	29	-5	-15	-30	-38	-50	52	-113
MEAN NO DYS TMP = OR GTR 90(F)	0.0	0.0	0.0	0.0	0.0	0.3	7.0	3.0	0.3	0.0	0.0	0.0	10.6	10	-113
MEAN NO DYS TMP = OR LES 32(F)	29.0	26.0	28.0	22.0	6.0	1.0	0.0	0.0	4.0	16.0	23.0	27.0	182.0	10	-113
MEAN NO DYS TMP = OR LES 0(F)					0.0	0.0	0.0	0.0						52	-29
MEAN DEW PT TMP (F)														0	0
MEAN REL HUM (PCT)														0	0
MEAN PRESS ALT (FT)	3755	3766	3849	3888	3936	3956	3930	3929	3885	3835	3774	3753	3855	0	-50
MEAN PRECIP (IN)	0.39	0.41	0.58	0.77	2.00	3.04	1.52	1.08	1.11	0.58	0.47	0.35	12.3	50	-113
MEAN SNOW FALL (IN)	5.7	6.5	7.5	4.1	1.6	0.1	0.0	0.0	1.6	2.1	5.2	5.1	39.5	43	-113
MEAN NO DYS PRCP = OR GTR 0.1 IN	1.4	1.5	1.7	2.2	4.8	5.7	3.4	2.6	2.4	1.7	1.6	1.3	30.3	50	-29
MEAN NO DYS SNFL = OR GTR 1.5 IN	1.3	1.5	1.5	0.9	0.3	0.0	0.0	0.0	0.3	0.5	1.1	1.1	8.5	43	-29
MEAN NO DYS W/OCUR VSBY LES 1/2 MI														0	0
MEAN NO DYS TSTMS														0	0
P FREQ WND SPD = OR GTR 17 KTS														0	0
P FREQ WND SPD = OR GTR 28 KTS														0	0
P FREQ LES 5000 FT A/U LES 5 MI														0	0
P FREQ LES 1500 FT A/U LES 3 MI														0	0
FOR 00-02 LST														0	0
03-05 LST														0	0
06-08 LST														0	0
09-11 LST														0	0
12-14 LST														0	0
15-17 LST														0	0
18-20 LST														0	0
21-23 LST														0	0
P FREQ LES 300 FT A/D LES 1 MI														0	0
FOR 00-02 LST														0	0
03-05 LST														0	0
06-08 LST														0	0
09-11 LST														0	0
12-14 LST														0	0
15-17 LST														0	0
18-20 LST														0	0
21-23 LST														0	0

CHOTEAU, MONTANA

MEAN NUMBER OF DAYS

PARAMETER DESCRIPTION	JAN	FEB	MAR	APR	MAY	JUN	JUL	AUG	SEP	OCT	NOV	DEC	ANN	PDR (YRS)	NO. OBS
CIG = GTR 1000 FT AND VSBY = GTR 3 MI	17 LST													0	0
	23 LST													0	0
	05 LST													0	0
	11 LST													0	0
CIG =GTR 2000 FT AND VSBY =GTR 3 MI W/SFC WND LES 10 KTS	17 LST													0	0
	23 LST													0	0
	05 LST													0	0
	11 LST													0	0
SFC WND = GTR 17 KTS AND NO PRECIP.	17 LST													0	0
	23 LST													0	0
	05 LST													0	0
	11 LST													0	0
SFC WND 4-10 KTS AND TMP 33-89 DEG F AND NU PRECIP.	17 LST													0	0
	23 LST													0	0
	05 LST													0	0
	11 LST													0	0
SKY COVER LES 3/10 AND VSBY = GTR 3 MI	17 LST													0	0
	23 LST													0	0
	05 LST													0	0
	11 LST													0	0
CIG = GTR 2500 FT AND VSBY = GTR 3 MI	17 LST													0	0
	23 LST													0	0
	05 LST													0	0
	11 LST													0	0
CIG = GTR 6000 FT AND VSBY = GTR 3 MI	17 LST													0	0
	23 LST													0	0
	05 LST													0	0
	11 LST													0	0
CIG = GTR 10000 FT AND VSBY = GTR 3 MI	17 LST													0	0
	23 LST													0	0
	05 LST													0	0
	11 LST													0	0

DATA NOT AVAILABLE

COLUMBUS, MONTANA

STA NO. 75436 (IN AREA NUMBER 09)

LATITUDE 4537N

LONGITUDE 10915W

ELEVATION(FT) 03575

PARAMETER DESCRIPTION	JAN	FEB	MAR	APR	MAY	JUN	JUL	AUG	SEP	OCT	NOV	DEC	ANN	PDR (YRS)	NO. OBS
ABS MAX TMP (F)	68	79	77	90	96	122	109	106	102	88	76	71	109	28	-113
MEAN MAX TMP (F)	36	41	48	61	71	78	90	88	77	66	49	41	62	29	-113
MEAN MIN TMP (F)	9	12	19	30	39	46	51	49	41	31	21	14	30	29	-113
ABS MIN TMP (F)	-36	-45	-29	-16	9	28	34	31	21	8	-33	-31	-45	29	-113
MEAN NO DYS TMP = OR GTR 90(F)	0.0	0.0	0.0	0.0	1.0	3.0	17.0	14.0	3.0	0.0	0.0	0.0	38.0	10	-113
MEAN NO DYS TMP = OR LES 32(F)	30.0	27.0	29.0	21.0	4.0	0.3	0.0	0.3	4.0	17.0	27.0	30.0	189.6	9	-113
MEAN NO DYS TMP = OR LES 0(F)					0.0	0.0	0.0	0.0	0.0	0.0				29	-29
MEAN DEW PT TMP (F)														0	0
MEAN REL HUM (PCT)														0	0
MEAN PRESS ALT (FT)	3383	3402	3495	3576	3586	3604	3567	3561	3521	3463	3392	3376	3491	0	-50
MEAN PRECIP (IN)	0.39	0.36	0.85	1.50	2.34	2.79	0.89	0.76	1.23	1.12	0.60	0.43	13.3	29	-113
MEAN SNOW FALL (IN)							0.0	0.0						29	-29
MEAN NO DYS PKCP = OR GTR 0.1 IN	1.4	1.3	2.4	3.9	5.3	5.3	2.2	1.9	2.6	2.3	1.7	1.9	32.0	29	-29
MEAN NO DYS SNFL = OR GTR 1.5 IN							0.0	0.0						29	-29
MEAN NO DYS W/OCUR VSBY LES 1/2 MI														0	0
MEAN NO DYS TSTMS														0	0
P FREQ WND SPD = OR GTR 17 KTS														0	0
P FREQ WND SPD = OR GTR 28 KTS														0	0
P FREQ LES 3000 FT A/O LES 3 MI														0	0
P FREQ LES 1500 FT A/O LES 3 MI														0	0
FOR 00-02 LST														0	0
03-05 LST														0	0
06-08 LST														0	0
09-11 LST														0	0
12-14 LST														0	0
15-17 LST														0	0
18-20 LST														0	0
21-23 LST														0	0
P FREQ LES 300 FT A/O LES 1 MI														0	0
FOR 00-02 LST														0	0
03-05 LST														0	0
06-08 LST														0	0
09-11 LST														0	0
12-14 LST														0	0
15-17 LST														0	0
18-20 LST														0	0
21-23 LST														0	0

COLUMBUS, MONTANA

MEAN NUMBER OF DAYS

PARAMETER DESCRIPTION	JAN	FEB	MAR	APR	MAY	JUN	JUL	AUG	SEP	OCT	NOV	DEC	ANN	POR (YRS)	NO. OBS
CIG = GTR 1000 FT AND														0	0
VSBY = GTR 3 MI														0	0
														0	0
														0	0
CIG = GTR 2000 FT AND VSBY = GTR														0	0
3 MI W/SFC WND LES 10 KTS														0	0
														0	0
														0	0
SFC WND = GTR 17 KTS AND														0	0
NO PRECIP.														0	0
														0	0
														0	0
SFC WND 4-10 KTS AND TMP 33-89														0	0
DEG F AND NO PRECIP.														0	0
														0	0
														0	0
SKY COVER LES 3/10 AND														0	0
VSRY = GTR 3 MI														0	0
														0	0
														0	0
CIG = GTR 2500 FT AND														0	0
VSBY = GTR 3 MI														0	0
														0	0
														0	0
CIG = GTR 6000 FT AND														0	0
VSBY = GTR 3 MI														0	0
														0	0
														0	0
CIG = GTR 10000 FT AND														0	0
VSBY = GTR 3 MI														0	0
														0	0
														0	0

DATA NOT AVAILABLE

CONRAD, MONTANA

STA NO. 75437 (IN AREA NUMBER 09)

LATITUDE 4810N

LONGITUDE 11158W

ELEVATION(FT) 03537

PARAMETER DESCRIPTION	JAN	FEB	MAR	APR	MAY	JUN	JUL	AUG	SEP	OCT	NOV	DEC	ANN	PDR (YRS)	NO. OBS
ABS MAX TMP (F)	63	71	75	86	93	101	103	101	96	90	75	72	103	42	-113
MEAN MAX TMP (F)	30	35	43	56	66	73	84	81	70	60	45	36	57	42	-113
MEAN MIN TMP (F)	5	10	18	23	38	46	50	48	39	31	19	11	29	41	-113
ABS MIN TMP (F)	-41	-45	-32	-19	9	27	34	30	0	-8	-30	-39	-45	41	-113
MEAN NO DYS TMP = DR GTR 90(F)	0.0	0.0	0.0	0.0	0.0	1.0	9.0	5.0	1.0	0.0	0.0	0.0	16.0	9	-113
MEAN NO DYS TMP = DR LES 32(F)	30.0	27.0	24.0	23.0	7.0	1.0	0.0	0.0	4.0	18.0	25.0	29.0	193.0	6	-113
MEAN NO DYS TMP = DR LES 0(F)					0.0	0.0	0.0	0.0	0.0					41	-29
MEAN DEW PT TMP (F)														0	0
MEAN REL HUM (PCT)														0	0
MEAN PRESS ALT (FT)	3347	3357	3441	3480	3529	3549	3523	3522	3477	3427	3366	3346	3447	0	-50
MEAN PRECIP (IN)	0.35	0.36	0.62	1.04	1.75	2.94	1.31	1.18	1.10	0.64	0.34	0.39	12.2	44	-113
MEAN SNOW FALL (IN)							0.0	0.0						41	-29
MEAN NO DYS PRCP = DR GTR 0.1 IN	1.3	1.3	1.8	2.9	4.4	5.5	3.4	2.8	2.4	1.8	1.4	1.4	30.4	44	-29
MEAN NO DYS SNFL = DR GTR 1.5 IN							0.0	0.0						41	-29
MEAN NO DYS W/OCUR VSBY LES 1/2 MI														0	0
MEAN NO DYS TSTMS														0	0
P FREQ WND SPD = DR GTR 17 KTS														0	0
P FREQ WND SPD = DR GTR 28 KTS														0	0
P FREQ LES 5000 FT A/D LES 5 MI														0	0
P FREQ LES 1500 FT A/D LES 3 MI														0	0
FOR 00-02 LST														0	0
03-05 LST														0	0
06-08 LST														0	0
09-11 LST														0	0
12-14 LST														0	0
15-17 LST														0	0
18-20 LST														0	0
21-23 LST														0	0
P FREQ LES 300 FT A/D LES 1 MI														0	0
FOR 00-02 LST														0	0
03-05 LST														0	0
06-08 LST														0	0
09-11 LST														0	0
12-14 LST														0	0
15-17 LST														0	0
18-20 LST														0	0
21-23 LST														0	0

CONRAD, MONTANA

MEAN NUMBER OF DAYS

PARAMETER DESCRIPTION	JAN	FEB	MAR	APR	MAY	JUN	JUL	AUG	SEP	OCT	NOV	DEC	ANN	PDR (YRS)	NO. OBS
CIG = GTR 1000 FT AND	17													0	0
VSBY = GTR 3 MI	23													0	0
	05													0	0
	11													0	0
CIG = GTR 2000 FT AND VSBY = GTR	17													0	0
3 MI W/SFC WND LES 10 KTS	23													0	0
	05													0	0
	11													0	0
SFC WND = GTR 17 KTS AND	17													0	0
NO PRECIP.	23													0	0
	05													0	0
	11													0	0
SFC WND 4-10 KTS AND TMP 33-89	17													0	0
DEG F AND NU PRECIP.	23													0	0
	05													0	0
	11													0	0
SKY COVER LES 3/10 AND	17													0	0
VSBY = GTR 3 MI	23													0	0
	05													0	0
	11													0	0
CIG = GTR 2500 FT AND	17													0	0
VSBY = GTR 3 MI	23													0	0
	05													0	0
	11													0	0
CIG = GTR 6000 FT AND	17													0	0
VSBY = GTR 3 MI	23													0	0
	05													0	0
	11													0	0
CIG = GTR 10000 FT AND	17													0	0
VSBY = GTR 3 MI	23													0	0
	05													0	0
	11													0	0

DATA NOT AVAILABLE

DELL FLIGHT STRIP, MONTANA

STA NO. 75438 (IN AREA NUMBER 09)

LATITUDE 4444N

LONGITUDE 11243W

ELEVATION(FT) 06114

PARAMETER DESCRIPTION	JAN	FEB	MAR	APR	MAY	JUN	JUL	AUG	SEP	OCT	NOV	DEC	ANN	POP (YRS)	NO. OBS
ABS MAX TMP (F)	57	57	69	79	90	96	100	99	92	80	66	58	100	37	-113
MEAN MAX TMP (F)	28	30	40	52	62	71	82	80	70	57	40	31	54	38	-113
MEAN MIN TMP (F)	5	7	14	24	32	39	44	42	35	27	16	9	25	37	-113
ABS MIN TMP (F)	-44	-43	-29	-13	7	17	24	24	9	-16	-35	-38	-44	37	-113
MEAN NO DYS TMP = OR GTR 90(F)	0.0	0.0	0.0	0.0	0.0	0.0	4.0	1.0	0.3	0.0	0.0	0.0	5.3	10	-113
MEAN NO DYS TMP = OR LES 32(F)	31.0	28.0	31.0	27.0	15.0	5.0	1.0	1.0	12.0	24.0	29.0	31.0	235.0	8	-113
MEAN NO DYS TMP = OR LES 0(F)					0.0	0.0	0.0	0.0	0.0					37	-29
MEAN DEW PT TMP (F)														0	0
MEAN REL HUM (PCT)														0	0
MEAN PRESS ALT (FT)	5911	5935	6019	6054	6105	6113	6097	6097	6049	5992	5917	5895	6015	0	-50
MEAN PRECIP (IN)	0.28	0.29	0.50	1.03	1.61	1.96	1.01	0.88	0.94	0.80	0.33	0.29	9.9	39	-113
MEAN SNOW FALL (IN)	5.5	4.2	7.6	5.3	2.6	0.5	0.0	0.1	1.6	4.5	5.3	5.1	42.3	32	-113
MEAN NO DYS PRCP = OR GTR 0.1 IN	1.2	1.2	1.4	2.9	4.1	4.1	2.4	2.2	2.2	2.0	1.4	1.2	26.3	39	-29
MEAN NO DYS SNFL = OR GTR 1.5 IN	1.2	0.9	1.5	1.1	0.5	0.1	0.0	0.0	0.3	1.0	1.1	1.1	8.8	32	-29
MEAN NO DYS W/OCUR VSBY LES 1/2 MI														0	0
MEAN NO DYS TSTMS														0	0
P FREQ WND SPD = OR GTR 17 KTS														0	0
P FREQ WND SPD = OR GTR 28 KTS														0	0
P FREQ LES 5000 FT A/U LES 5 MI														0	0
P FREQ LES 1500 FT A/U LES 3 MI														0	0
FDR 00-02 LST														0	0
03-05 LST														0	0
06-08 LST														0	0
09-11 LST														0	0
12-14 LST														0	0
15-17 LST														0	0
18-20 LST														0	0
21-23 LST														0	0
P FREQ LES 300 FT A/O LES 1 MI														0	0
FRM 00-02 LST														0	0
03-05 LST														0	0
06-08 LST														0	0
09-11 LST														0	0
12-14 LST														0	0
15-17 LST														0	0
18-20 LST														0	0
21-23 LST														0	0

DELL FLIGHT STRIP, MONTANA

MEAN NUMBER OF DAYS

PARAMETER DESCRIPTION	JAN	FEB	MAR	APR	MAY	JUN	JUL	AUG	SEP	OCT	NOV	DEC	ANN	POR (YRS)	NO. OBS
CIG = GTR 1000 FT AND VSBY = GTR 3 MI	16 LST													0	0
	22 LST													0	0
	04 LST													0	0
	10 LST													0	0
CIG = GTR 2000 FT AND VSBY = GTR 3 MI W/SFC WND LES 10 KTS	16 LST													0	0
	22 LST													0	0
	04 LST													0	0
	10 LST													0	0
SFC WND = GTR 17 KTS AND NO PRECIP.	16 LST													0	0
	22 LST													0	0
	04 LST													0	0
	10 LST													0	0
SFC WND 4-10 KTS AND TMP 33-89 DEG F AND NO PRECIP.	16 LST													0	0
	22 LST													0	0
	04 LST													0	0
	10 LST													0	0
SKY COVER LES 3/10 AND VSBY = GTR 3 MI	16 LST													0	0
	22 LST													0	0
	04 LST													0	0
	10 LST													0	0
CIG = GTR 2500 FT AND VSBY = GTR 3 MI	16 LST													0	0
	22 LST													0	0
	04 LST													0	0
	10 LST													0	0
CIG = GTR 6000 FT AND VSBY = GTR 3 MI	16 LST													0	0
	22 LST													0	0
	04 LST													0	0
	10 LST													0	0
CIG = GTR 10000 FT AND VSBY = GTR 3 MI	16 LST													0	0
	22 LST													0	0
	04 LST													0	0
	10 LST													0	0

DATA NOT AVAILABLE

JACKSON/HIRSCHY, MONTANA

STA NO. 75441 (IN AREA NUMBER 09)

LATITUDE 4526N

LONGITUDE 11325W

ELEVATION(FT) 66400

PARAMETER DESCRIPTION	JAN	FEB	MAR	APR	MAY	JUN	JUL	AUG	SEP	OCT	NOV	DEC	ANN	PDR (YRS)	NO. OBS
ABS MAX TMP (F)														0	0
MEAN MAX TMP (F)														0	0
MEAN MIN TMP (F)														0	0
ABS MIN TMP (F)														0	0
MEAN NO DYS TMP = OR GTR 90(F)														0	0
MEAN NO DYS TMP = OR LES 32(F)														0	0
MEAN NO DYS TMP = OR LES 0(F)														0	0
MEAN DEW PT TMP (F)														0	0
MEAN REL HUM (PCT)														0	0
MEAN PRESS ALT (FT)	6210	6228	6306	6337	6381	6395	6375	6373	6336	6288	6225	6204	6305	0	-50
MEAN PRECIP (IN)	0.80	0.73	1.08	1.05	1.78	2.21	0.78	0.81	0.89	0.77	0.75	0.68	12.3	11	-113
MEAN SNOW FALL (IN)														0	0
MEAN NO DYS PKCP = OR GTR 0.1 IN	2.3	2.2	3.0	2.9	4.5	4.5	2.0	2.0	2.1	2.0	1.9	2.1	31.5	11	-29
MEAN NO DYS SNFL = OR GTR 1.5 IN														0	0
MEAN NO DYS W/OCUR VSBY LES 1/2 MI														0	0
MEAN NO DYS TSMS														0	0
P FREQ WND SPD = OR GTR 17 KTS														0	0
P FREQ WND SPD = OR GTR 28 KTS														0	0
P FREQ LES 5000 FT A/D LES 5 MI														0	0
P FREQ LES 1500 FT A/U LES 3 MI														0	0
FDR 00-02 LST														0	0
03-05 LST														0	0
06-08 LST														0	0
09-11 LST														0	0
12-14 LST														0	0
15-17 LST														0	0
18-20 LST														0	0
21-23 LST														0	0
P FREQ LES 300 FT A/D LES 1 MI														0	0
FDR 00-02 LST														0	0
03-05 LST														0	0
06-08 LST														0	0
09-11 LST														0	0
12-14 LST														0	0
15-17 LST														0	0
18-20 LST														0	0
21-23 LST														0	0

JACKSON/HIRSCHY, MONTANA

MEAN NUMBER OF DAYS

PARAMETER DESCRIPTION	JAN	FEB	MAR	APR	MAY	JUN	JUL	AUG	SEP	OCT	NOV	DEC	ANN	POR (YRS)	NO. OBS
CIG = GTR 1000 FT AND														0	0
VSBY = GTR 3 MI														0	0
														0	0
														0	0
CIG = GTR 2000 FT AND VSBY = GTR														0	0
3 MI W/SFC WND LFS 10 KTS														0	0
														0	0
														0	0
														0	0
3FC WND = GTR 17 KTS AND														0	0
NO PRECIP.														0	0
														0	0
														0	0
SFC WND 4-10 KTS AND TMP 33-89														0	0
DEG F AND NU PRECIP.														0	0
														0	0
														0	0
SKY COVER LES 3/10 AND														0	0
VSBY = GTR 3 MI														0	0
														0	0
														0	0
CIG = GTR 2500 FT AND														0	0
VSBY = GTR 3 MI														0	0
														0	0
														0	0
CIG = GTR 6000 FT AND														0	0
VSBY = GTR 3 MI														0	0
														0	0
														0	0
CIG = GTR 10000 FT AND														0	0
VSBY = GTR 3 MI														0	0
														0	0
														0	0

DATA NOT AVAILABLE

LEADORE, MONTANA

STA NO. 75443 (IN AREA NUMBER 09)

LATITUDE 4608N

LONGITUDE 11252W

ELEVATION(FT) 05010

PARAMETER DESCRIPTION	JAN	FEB	MAR	APR	MAY	JUN	JUL	AUG	SEP	OCT	NOV	DEC	ANN	POR (YRS)	NO. OBS
ABS MAX TMP (F)	54	58	67	84	90	95	99	100	92	82	71	59	100	55	-113
MEAN MAX TMP (F)	29	33	39	50	60	68	79	77	66	54	40	32	52	55	-113
MEAN MIN TMP (F)	15	17	22	30	38	45	53	51	43	35	25	19	33	54	-113
ABS MIN TMP (F)	-30	-35	-18	-9	17	24	32	28	5	-8	-25	-29	-35	54	-113
MEAN NO DYS TMP = OR GTR 90(F)	0.0	0.0	0.0	0.0	0.0	0.3	3.0	2.0	0.3	0.0	0.0	0.0	5.6	10	-113
MEAN NO DYS TMP = OR LES 32(F)	30.0	26.0	28.0	20.0	7.0	0.3	0.0	0.0	2.0	12.0	23.0	28.0	176.3	9	-113
MEAN NO DYS TMP = OR LES 0(F)					0.0	0.0	0.0	0.0	0.0					54	-29
MEAN DEW PT TMP (F)														0	0
MEAN REL HUM (PCT)														0	0
MEAN PRESS ALT (FT)	4820	4835	4915	4940	4995	5011	4989	4987	4948	4900	4839	4817	4917	0	-50
MEAN PRECIP (IN)	0.81	0.68	0.84	1.01	1.79	2.33	1.25	1.10	1.20	0.89	0.88	0.78	13.6	55	-113
MEAN SNOW FALL (IN)							0.0							54	-29
MEAN NO DYS PRCP = OR GTR 0.1 IN	2.4	2.1	2.4	2.8	4.5	4.7	2.9	2.6	2.6	2.1	2.1	2.3	33.5	55	-29
MEAN NO DYS SNFL = OR GTR 1.5 IN							0.0							54	-29
MEAN NO DYS W/DCUR VSBY LES 1/2 MI														0	0
MEAN NO DYS TSTMS														0	0
P FREQ WND SPD = OR GTR 17 KTS														0	0
P FREQ WND SPD = OR GTR 28 KTS														0	0
P FREQ LES 3000 FT A/D LES 3 MI														0	0
P FREQ LES 1500 FT A/D LES 3 MI														0	0
FOR 00-02 LST														0	0
03-05 LST														0	0
06-08 LST														0	0
09-11 LST														0	0
12-14 LST														0	0
15-17 LST														0	0
18-20 LST														0	0
21-23 LST														0	0
P FREQ LES 300 FT A/D LES 1 MI														0	0
FOR 00-02 LST														0	0
03-05 LST														0	0
06-08 LST														0	0
09-11 LST														0	0
12-14 LST														0	0
15-17 LST														0	0
18-20 LST														0	0
21-23 LST														0	0

LEADORE, MONTANA

MEAN NUMBER OF DAYS

PARAMETER DESCRIPTION	JAN	FEB	MAR	APR	MAY	JUN	JUL	AUG	SEP	OCT	NOV	DEC	ANN	POB (YRS)	NO. OBS
CIG = GTR 1000 FT AND VSBY = GTR 3 MI	16 LST													0	0
	22 LST													0	0
	04 LST													0	0
	10 LST													0	0
CIG = GTR 2000 FT AND VSBY = GTR 3 MI W/SFC WND LES 10 KTS	16 LST													0	0
	22 LST													0	0
	04 LST													0	0
	10 LST													0	0
SFC WND = GTR 17 KTS AND NO PRECIP.	16 LST													0	0
	22 LST													0	0
	04 LST													0	0
	10 LST													0	0
SFC WND 4-10 KTS AND TMP 33-89 DEG F AND NO PRECIP.	16 LST													0	0
	22 LST													0	0
	04 LST													0	0
	10 LST													0	0
SKY COVER LES 3/10 AND VSBY = GTR 3 MI	16 LST													0	0
	22 LST													0	0
	04 LST													0	0
	10 LST													0	0
CIG = GTR 2500 FT AND VSBY = GTR 3 MI	16 LST													0	0
	22 LST													0	0
	04 LST													0	0
	10 LST													0	0
CIG = GTR 6000 FT AND VSBY = GTR 3 MI	16 LST													0	0
	22 LST													0	0
	04 LST													0	0
	10 LST													0	0
CIG = GTR 10000 FT AND VSBY = GTR 3 MI	16 LST													0	0
	22 LST													0	0
	04 LST													0	0
	10 LST													0	0

DATA NOT AVAILABLE

LINCOLN, MONTANA

STA NO. 75444 (IN AREA NUMBER 09)

LATITUDE 4658N

LONGITUDE 11238W

ELEVATION(FT) 04997

PARAMETER DESCRIPTION	JAN	FEB	MAR	APR	MAY	JUN	JUL	AUG	SEP	OCT	NOV	DEC	ANN	PUR (YRS)	NO. OBS
ABS MAX TMP (F)	52	54	65	84	87	89	99	101	94	84	65	52	101	11	-113
MEAN MAX TMP (F)	28	34	40	53	64	70	81	80	70	55	38	31	54	11	-113
MEAN MIN TMP (F)	7	12	15	25	33	39	41	39	33	28	19	14	25	11	-113
ABS MIN TMP (F)	-48	-44	-40	4	8	19	24	25	16	10	-45	-35	-48	11	-113
MEAN NO DYS TMP = OR GTR 90(F)	0.0	0.0	0.0	0.0	0.0	0.0	6.0	4.0	1.0	0.0	0.0	0.0	11.0	9	-113
MEAN NO DYS TMP = OR LES 32(F)	30.0	28.0	31.0	27.0	16.0	6.0	3.0	5.0	16.0	24.0	28.0	30.0	244.0	8	-113
MEAN NO DYS TMP = OR LES 0(F)				0.0	0.0	0.0	0.0	0.0	0.0	0.0				11	-29
MEAN DEW PT TMP (F)														0	0
MEAN REL HUM (PCT)														0	0
MEAN PRESS ALT (FT)	4408	4418	4498	4534	4578	4598	4573	4571	4533	4488	4431	4409	4503	0	-50
MEAN PRECIP (IN)	1.79	1.94	1.40	1.24	2.18	2.72	1.28	1.24	0.89	1.18	1.99	1.94	19.4	12	-113
MEAN SNOW FALL (IN)														0	0
MEAN NO DYS PKCF = OR GTR 0.1 IN	4.3	3.8	3.7	3.4	5.1	5.2	2.9	2.9	2.1	2.5	3.6	4.5	44.0	12	-29
MEAN NO DYS SNFL = OR GTR 1.5 IN														0	0
MEAN NO DYS W/OCUR VSBY LES 1/2 MI														0	0
MEAN NO DYS TSTMS														0	0
P FREQ WND SPD = OR GTR 17 KTS														0	0
P FREQ WND SPD = OR GTR 28 KTS														0	0
P FREQ LFS 5000 FT A/D LES 5 MI														0	0
P FREQ LES 1500 FT A/D LES 3 MI														0	0
FOR 00-02 LST														0	0
03-05 LST														0	0
06-08 LST														0	0
09-11 LST														0	0
12-14 LST														0	0
15-17 LST														0	0
18-20 LST														0	0
21-23 LST														0	0
P FREQ LES 300 FT A/D LES 1 MI														0	0
FOR 00-02 LST														0	0
03-05 LST														0	0
06-08 LST														0	0
09-11 LST														0	0
12-14 LST														0	0
15-17 LST														0	0
18-20 LST														0	0
21-23 LST														0	0

LINCOLN, MONTANA

MEAN NUMBER OF DAYS

PARAMETER DESCRIPTION	JAN	FEB	MAR	APR	MAY	JUN	JUL	AUG	SEP	OCT	NOV	DEC	ANN	POR (YRS)	NO. OBS
CIG = GTR 1000 FT AND	16 LST													0	0
VSBY = GTR 3 MI	22 LST													0	0
	04 LST													0	0
	10 LST													0	0
CIG =GTR 2000 FT AND VSBY =GTR	16 LST													0	0
3 MI W/SFC AND LES 10 KTS	22 LST													0	0
	04 LST													0	0
	10 LST													0	0
SFC WND = GTR 17 KTS AND	16 LST													0	0
NO PRECIP.	22 LST													0	0
	04 LST													0	0
	10 LST													0	0
SFC WND 4-10 KTS AND TMP 33-89	16 LST													0	0
DEG F AND NO PRECIP.	22 LST													0	0
	04 LST													0	0
	10 LST													0	0
SKY COVER LES 3/10 AND	16 LST													0	0
VSBY = GTR 3 MI	22 LST													0	0
	04 LST													0	0
	10 LST													0	0
CIG = GTR 2500 FT AND	16 LST													0	0
VSBY = GTR 3 MI	22 LST													0	0
	04 LST													0	0
	10 LST													0	0
CIG = GTR 6000 FT AND	16 LST													0	0
VSBY = GTR 3 MI	22 LST													0	0
	04 LST													0	0
	10 LST													0	0
CIG = GTR 10000 FT AND	16 LST													0	0
VSBY = GTR 3 MI	22 LST													0	0
	04 LST													0	0
	10 LST													0	0

DATA NOT AVAILABLE

LIVINGSTON/MISSION FIELD, MONTANA

STA NO. 75445 (IN AREA NUMBER 09)

LATITUDE 4541N

LONGITUDE 11026W

ELEVATION(FT) 04656

PARAMETER DESCRIPTION	JAN	FEB	MAR	APR	MAY	JUN	JUL	AUG	SEP	OCT	NOV	DEC	ANN	PDR (YRS)	NO. OBS
ABS MAX TMP (F)	58	64	70	86	93	96	102	101	98	83	72	67	102	22	-113
MEAN MAX TMP (F)	34	37	42	55	64	71	84	83	72	60	44	38	57	22	-113
MEAN MIN TMP (F)	16	18	22	32	39	46	52	50	43	36	26	22	34	22	-113
ABS MIN TMP (F)	-31	-26	-21	-5	13	28	35	35	22	5	-31	-23	-31	22	-113
MEAN NO DYS TMP = DR GTR 90(F)	0.0	0.0	0.0	0.0	0.3	1.0	11.0	7.0	1.0	0.0	0.0	0.0	20.3	10	-113
MEAN NO DYS TMP = DR LES 32(F)	27.0	25.0	26.0	19.0	4.0	0.3	0.0	0.0	4.0	12.0	22.0	26.0	165.3	10	-113
MEAN NO DYS TMP = DR LES 0(F)					0.0	0.0	0.0	0.0	0.0	0.0				22	-29
MEAN DEW PT TMP (F)														0	0
MEAN REL HUM (PCT)														0	0
MEAN PRESS ALT (FT)	4460	4473	4557	4596	4646	4664	4639	4639	4532	4540	4476	4455	4561	0	-50
MEAN PRECIP (IN)	0.51	0.46	0.91	1.35	2.42	2.54	1.29	1.05	1.54	1.08	0.65	0.58	14.4	22	-113
MEAN SNOW FALL (IN)	8.7	7.9	11.0	5.4	0.8	0.1	0.0	0.0	0.6	2.5	6.3	8.7	52.0	22	-113
MEAN NO DYS PRCP = DR GTR 0.1 IN	1.7	1.6	2.6	3.6	5.4	5.0	3.0	2.5	3.0	2.4	1.8	1.9	34.5	22	-29
MEAN NO DYS SNFL = DR GTR 1.5 IN	1.9	1.8	2.2	1.1	0.2	0.0	0.0	0.0	0.1	0.5	1.4	1.9	11.1	22	-29
MEAN NO DYS W/OCUR VSBY LES 1/2 MI														0	0
MEAN NO DYS TSTMS														0	0
P FREQ WND SPD = DR GTR 17 KTS														0	0
P FREQ WND SPD = DR GTR 28 KTS														0	0
P FREQ LES 5000 FT A/D LES 5 MI														0	0
P FREQ LES 1500 FT A/D LES 3 MI														0	0
FOR 00-02 LST														0	0
03-05 LST														0	0
06-08 LST														0	0
09-11 LST														0	0
12-14 LST														0	0
15-17 LST														0	0
18-20 LST														0	0
21-23 LST														0	0
P FREQ LFS 300 FT A/D LES 1 MI														0	0
FOR 00-02 LST														0	0
03-05 LST														0	0
06-08 LST														0	0
09-11 LST														0	0
12-14 LST														0	0
15-17 LST														0	0
18-20 LST														0	0
21-23 LST														0	0

LIVINGSTON/MISSION FIELD, MONTANA

MEAN NUMBER OF DAYS

PARAMETER DESCRIPTION	JAN	FEB	MAR	APR	MAY	JUN	JUL	AUG	SEP	UCT	NOV	DEC	ANN	PDR (YRS)	NO. OBS
CIG = GTR 1000 FT AND														0	0
VSBY = GTR 3 MI														0	0
														0	0
														0	0
CIG =GTR 2000 FT AND VSBY =GTR														0	0
3 MI W/SFC WND LFS 10 KTS														0	0
														0	0
														0	0
SFC WND = GTR 17 KTS AND														0	0
NO PRECIP.														0	0
														0	0
														0	0
SFC WND 4-10 KTS AND TM ^o 33-89														0	0
DEG F AND NU PRECIP.														0	0
														0	0
														0	0
SKY COVER LES 3/10 AND														0	0
VSBY = GTR 3 MI														0	0
														0	0
														0	0
CIG = GTR 2500 FT AND														0	0
VSBY = GTR 3 MI														0	0
														0	0
														0	0
CIG = GTR 6000 FT AND														0	0
VSBY = GTR 3 MI														0	0
														0	0
														0	0
CIG = GTR 10000 FT AND														0	0
VSBY = GTR 3 MI														0	0
														0	0
														0	0

DATA NOT AVAILABLE

PLAINS, MONTANA

STA NO. 75446 (IN AREA NUMBER 09)

LATITUDE 4728N

LONGITUDE 11445W

ELEVATION(FT) 02400

PARAMETER DESCRIPTION	JAN	FEB	MAR	APR	MAY	JUN	JUL	AUG	SEP	OCT	NOV	DEC	ANN	POR (YRS)	NO. OBS
ABS MAX TMP (F)														0	0
MEAN MAX TMP (F)	34	40	50	62	71	77	89	88	78	62	44	38	61	0	-50
MEAN MIN TMP (F)														0	0
ABS MIN TMP (F)														0	0
MEAN NO DYS TMP = DR GTR 90(F)														0	0
MEAN NO DYS TMP = DR LES 32(F)														0	0
MEAN NO DYS TMP = DR LES 0(F)														0	0
MEAN DEW PT TMP (F)	21	23	26	29	35	39	46	45	42	34	28	25	33	0	-90
MEAN REL HUM (PCT)														0	0
MEAN PRESS ALT (FT)	2274	2286	2362	2343	2433	2451	2428	2425	2393	2350	2297	2276	2364	0	-50
MEAN PRECIP (IN)	1.67	1.22	0.90	1.07	1.29	1.43	0.66	0.96	1.08	1.19	1.41	1.37	14.3	9	-113
MEAN SNOW FALL (IN)														0	0
MEAN NO DYS PKCP = DR GTR 0.1 IN	4.1	3.2	2.5	3.0	3.5	3.2	1.7	2.3	2.4	2.5	2.8	3.5	34.7	9	-29
MEAN NO DYS SNFL = DR GTR 1.5 IN														0	0
MEAN NO DYS W/OCUR VSBY LES 1/2 MI														0	0
MEAN NO DYS TSTMS														0	0
P FREQ WND SPD = DR GTR 17 KTS														0	0
P FREQ WND SPD = DR GTR 28 KTS														0	0
P FREQ LES 5000 FT A/D LES 5 MI														0	0
P FREQ LES 1500 FT A/U LES 3 MI														0	0
FOR 00-02 LST														0	0
03-05 LST														0	0
06-08 LST														0	0
09-11 LST														0	0
12-14 LST														0	0
15-17 LST														0	0
18-20 LST														0	0
21-23 LST														0	0
P FREQ LES 300 FT A/D LES 1 MI														0	0
FOR 00-02 LST														0	0
03-05 LST														0	0
06-08 LST														0	0
09-11 LST														0	0
12-14 LST														0	0
15-17 LST														0	0
18-20 LST														0	0
21-23 LST														0	0

PLAINS, MONTANA

MEAN NUMBER OF DAYS

PARAMETER DESCRIPTION	JAN	FEB	MAR	APR	MAY	JUN	JUL	AUG	SEP	OCT	NOV	DEC	ANN	PDR (YRS)	NO. OPS
CIG = GTR 1000 FT AND	16 LST													0	0
VSBY = GTR 3 MI	22 LST													0	0
	04 LST													0	0
	10 LST													0	0
CIG =GTR 2000 FT AND VSBY =GTR	16 LST													0	0
3 MI W/SFC WND LES 10 KTS	22 LST													0	0
	04 LST													0	0
	10 LST													0	0
SFC WND = GIR 17 KTS AND	16 LST													0	0
NO PRECIP.	22 LST													0	0
	04 LST													0	0
	10 LST													0	0
SFC WND 4-10 KTS AND TMP 33-89	16 LST													0	0
DEG F AND NO PRECIP.	22 LST													0	0
	04 LST													0	0
	10 LST													0	0
SKY COVER LES 3/10 AND	16 LST													0	0
VSBY = GTR 3 MI	22 LST													0	0
	04 LST													0	0
	10 LST													0	0
CIG = GTR 2500 FT AND	16 LST													0	0
VSBY = GTR 3 MI	22 LST													0	0
	04 LST													0	0
	10 LST													0	0
CIG = GTR 6000 FT AND	16 LST													0	0
VSBY = GTR 3 MI	22 LST													0	0
	04 LST													0	0
	10 LST													0	0
CIG = GTR 10000 FT AND	16 LST													0	0
VSBY = GTR 3 MI	22 LST													0	0
	04 LST													0	0
	10 LST													0	0

DATA NOT AVAILABLE

RED LODGE, MONTANA

STA NO. 75448 (IN AREA NUMBER 09)

LATITUDE 4911N

LONGITUDE 10919W

ELEVATION(FT) 05762

PARAMETER DESCRIPTION	JAN	FEB	MAR	APR	MAY	JUN	JUL	AUG	SEP	OCT	NOV	DEC	ANN	POR (YRS)	NO. OBS
ABS MAX TMP (F)	70	70	71	80	88	96	101	96	92	86	80	68	101	61	-113
MEAN MAX TMP (F)	32	34	40	51	60	68	77	76	66	55	43	36	53	61	-113
MEAN MIN TMP (F)	10	11	16	27	36	43	49	47	39	31	20	14	29	61	-113
ABS MIN TMP (F)	-38	-40	-30	-10	7	25	30	28	8	-12	-25	-37	-40	61	-113
MEAN NO DYS TMP = OR GTR 90(F)	0.0	0.0	0.0	0.0	0.0	1.0	2.0	1.0	0.0	0.0	0.0	0.0	4.0	10	-113
MEAN NO DYS TMP = OR LES 32(F)	30.0	27.0	29.0	23.0	8.0	1.0	0.3	0.3	5.0	14.0	25.0	28.0	190.6	10	-113
MEAN NO DYS TMP = OR LES 0(F)					0.0	0.0	0.0	0.0	0.0					61	-29
MEAN DEW PT TMP (F)	9	13	16	23	32	37	41	39	32	25	17	13	25	0	-50
MEAN REL HUM (PCT)	64	70	65	57	58	54	49	48	50	54	59	64	58	41	-29
MEAN PRESS ALT (FT)	5570	5589	5600	5722	5772	5789	5754	5749	5709	5650	5579	5562	5677	0	-50
MEAN PRECIP (IN)	0.80	0.79	1.60	2.67	3.38	2.72	1.42	1.20	1.99	1.58	1.08	0.68	19.9	60	-113
MEAN SNOW FALL (IN)	11.5	12.0	20.1	18.3	8.0	0.7	0.0	0.0	2.4	10.2	11.5	10.1	104.8	60	-113
MEAN NO DYS PRCP = OR GTR 0.1 IN	2.3	2.3	4.1	5.7	6.4	5.2	3.2	2.8	3.6	3.1	2.4	2.1	43.2	60	-29
MEAN NO DYS SNFL = OR GTR 1.5 IN	2.5	2.6		3.2	1.6	0.2	0.0	0.0	0.5	2.2	2.5	2.2		60	-29
MEAN NU DYS W/OCUR VSBY LES 1/2 MI														0	0
MEAN NO DYS TSTMS														0	0
P FREQ WND SPD = OR GTR 17 KTS														0	0
P FREQ WND SPD = OR GTR 28 KTS														0	0
P FREQ LES 5000 FT A/D LES 5 MI														0	0
P FREQ LES 1500 FT A/D LES 3 MI														0	0
FOR 00-02 LST														0	0
03-05 LST														0	0
06-08 LST														0	0
09-11 LST														0	0
12-14 LST														0	0
15-17 LST														0	0
18-20 LST														0	0
21-23 LST														0	0
P FREQ LES 300 FT A/D LES 1 MI														0	0
FOR 00-02 LST														0	0
03-05 LST														0	0
06-08 LST														0	0
09-11 LST														0	0
12-14 LST														0	0
15-17 LST														0	0
18-20 LST														0	0
21-23 LST														0	0

RED LODGE, MONTANA

MEAN NUMBER OF DAYS

PARAMETER DESCRIPTION	JAN	FEB	MAR	APR	MAY	JUN	JUL	AUG	SEP	OCT	NOV	DEC	ANN	POP (YRS)	NO. OBS
CIG = GTR 1000 FT AND VSBY = GTR 3 MI	17 LST													0	0
	23 LST													0	0
	05 LST													0	0
	11 LST													0	0
CIG = GTR 2000 FT AND VSBY = GTR 3 MI	17 LST													0	0
3 MI W/SFC WND LES 10 KTS	23 LST													0	0
	05 LST													0	0
	11 LST													0	0
SFC WND = GTR 17 KTS AND NO PRECIP.	17 LST													0	0
	23 LST													0	0
	05 LST													0	0
	11 LST													0	0
SFC WND 4-10 KTS AND TMP 33-89 DEG F AND NO PRECIP.	17 LST													0	0
	23 LST													0	0
	05 LST													0	0
	11 LST													0	0
SKY COVER LES 3/10 AND VSBY = GTR 3 MI	17 LST													0	0
	23 LST													0	0
	05 LST													0	0
	11 LST													0	0
CIG = GTR 2500 FT AND VSBY = GTR 3 MI	17 LST													0	0
	23 LST													0	0
	05 LST													0	0
	11 LST													0	0
CIG = GTR 6000 FT AND VSBY = GTR 3 MI	17 LST													0	0
	23 LST													0	0
	05 LST													0	0
	11 LST													0	0
CIG = GTR 10000 FT AND VSBY = GTR 3 MI	17 LST													0	0
	23 LST													0	0
	05 LST													0	0
	11 LST													0	0

DATA NOT AVAILABLE

SHELBY, MONTANA

STA NO. 75449 (IN AREA NUMBER 09)

LATITUDE 4932N

LONGITUDE 11192W

ELEVATION(FT) 03425

PARAMETER DESCRIPTION	JAN	FEB	MAR	APR	MAY	JUN	JUL	AUG	SEP	OCT	NOV	DEC	ANN	POP (YRS)	NO. OBS
ABS MAX TMP (F)														0	0
MEAN MAX TMP (F)	27	30	39	56	66	71	83	80	69	58	41	32	54	0	-50
MEAN MIN TMP (F)														0	0
ABS MIN TMP (F)														0	0
MEAN NO DYS TMP = OR GTR 90(F)														0	0
MEAN NO DYS TMP = OR LES 32(F)														0	0
MEAN NO DYS TMP = OR LES 0(F)														0	0
MEAN DEW PT TMP (F)	11	15	19	25	36	43	45	43	36	30	21	17	28	0	-50
MEAN REL HUM (PCT)														0	0
MEAN PRESS ALT (FT)	3235	3244	3329	3366	3417	3439	3412	3411	3365	3315	3254	3234	3335	0	-50
MEAN PRECIP (IN)	0.34	0.38	0.34	0.58	1.02	2.93	1.43	1.74	0.74	0.44	0.14	0.31	11.2	8	-113
MEAN SNOW FALL (IN)														0	0
MEAN NO DYS PRCP = OR GTR 0.1 IN	1.3	1.4	0.9	1.7	4.5	5.5	3.2	3.8	1.9	1.5	1.1	1.2	28.0	8	-29
MEAN NO DYS SNFL = OR GTR 1.5 IN														0	0
MEAN NO DYS W/O CUR VSBY LES 1/2 MI														0	0
MEAN NO DYS TSTMS														0	0
P FREQ WND SPD = OR GTR 17 KTS														0	0
P FREQ WND SPD = OR GTR 28 KTS														0	0
P FREQ LES 3000 FT A/D LES 5 MI														0	0
P FREQ LES 1500 FT A/D LES 3 MI														0	0
FOR 00-02 LST														0	0
03-05 LST														0	0
06-08 LST														0	0
09-11 LST														0	0
12-14 LST														0	0
15-17 LST														0	0
18-20 LST														0	0
21-23 LST														0	0
P FREQ LES 300 FT A/D LES 1 MI														0	0
FOR 00-02 LST														0	0
03-05 LST														0	0
06-08 LST														0	0
09-11 LST														0	0
12-14 LST														0	0
15-17 LST														0	0
18-20 LST														0	0
21-23 LST														0	0

SHELBY, MONTANA

MEAN NUMBER OF DAYS

PARAMETER DESCRIPTION	JAN	FEB	MAR	APR	MAY	JUN	JUL	AUG	SEP	OCT	NOV	DEC	ANN	PDR (YRS)	NO. OBS
CIG = GTR 1000 FT AND	17													0	0
VSBY = GTR 3 MI	23													0	0
	05													0	0
	11													0	0
CIG = GTR 2000 FT AND VSBY = GTR	17													0	0
3 MI W/SFC WND LES 10 KTS	23													0	0
	05													0	0
	11													0	0
SFC WND = GTR 17 KTS AND	17													0	0
NO PRECIP.	23													0	0
	05													0	0
	11													0	0
SFC WND 4-10 KTS AND TMP 33-89	17													0	0
DEC F AND NO PRECIP.	23													0	0
	05													0	0
	11													0	0
SKY COVER LES 3/10 AND	17													0	0
VSBY = GTR 3 MI	23													0	0
	05													0	0
	11													0	0
CIG = GTR 2500 FT AND	17													0	0
VSBY = GTR 3 MI	23													0	0
	05													0	0
	11													0	0
CIG = GTR 6000 FT AND	17													0	0
VSBY = GTR 3 MI	23													0	0
	05													0	0
	11													0	0
CIG = GTR 10000 FT AND	17													0	0
VSBY = GTR 3 MI	23													0	0
	05													0	0
	11													0	0

DATA NOT AVAILABLE

BROWNING/STARR SCHOOL, MONTANA

STA NO. 75451 (IN AREA NUMBER 09)

LATITUDE 4836N

LONGITUDE 11306W

ELEVATION(FT) 6460

PARAMETER DESCRIPTION	JAN	FEB	MAR	APR	MAY	JUN	JUL	AUG	SEP	OCT	NOV	DEC	ANN	PDR (YRS)	NO. OBS
ABS MAX TMP (F)	66	68	72	91	93	98	99	98	94	83	72	69	99	58	-113
MEAN MAX TMP (F)	29	31	38	51	62	68	78	76	65	55	40	33	52	58	-113
MEAN MIN TMP (F)	8	10	16	27	35	41	46	44	37	30	20	13	27	58	-113
ABS MIN TMP (F)	-56	-46	-38	-14	1	21	24	23	0	-17	-39	-47	-56	58	-113
MEAN NO DYS TMP = OR GTR 90(F)	0.0	0.0	0.0	0.0	0.0	0.0	2.0	0.3	0.0	0.0	0.0	0.0	2.3	10	-113
MEAN NO DYS TMP = OR LES 32(F)	29.0	26.0	29.0	24.0	10.0	2.0	0.3	1.0	7.0	17.0	23.0	28.0	196.3	10	-113
MEAN NO DYS TMP = OR LES 0(F)					0.0	0.0	0.0	0.0	0.0					58	-29
MEAN DEW PT TMP (F)														0	0
MEAN REL HUM (PCT)														0	0
MEAN PRESS ALT (FT)	4470	4473	4549	4588	4626	4653	4622	4619	4590	4553	4508	4483	4561	0	-50
MEAN PRECIP (IN)	0.69	0.65	0.82	1.01	2.00	2.93	1.51	1.33	1.58	0.86	0.83	0.70	14.9	62	-113
MEAN SNOW FALL (IN)	8.4	8.3	10.3	7.7	3.5	0.6	0.0	0.1	3.3	5.4	7.9	9.2	64.7	50	-113
MEAN NO DYS PRCP = OR GTR 0.1 IN	2.1	2.0	2.3	2.8	4.8	5.5	3.4	3.0	3.1	2.1	2.1	2.1	35.3	62	-29
MEAN NO DYS SNFL = OR GTR 1.5 IN	1.9	1.8	2.0	1.6	0.7	0.2	0.0	0.0	0.7	1.2	1.7	2.0	13.8	50	-29
MEAN NO DYS W/DCUR VSBY LES 1/2 MI														0	0
MEAN NO DYS TSTMS														0	0
P FREQ WND SPD = OR GTR 17 KTS														0	0
P FREQ WND SPD = OR GTR 28 KTS														0	0
P FREQ LES 5000 FT A/D LES 5 MI														0	0
P FREQ LES 1500 FT A/D LES 3 MI														0	0
FOR 00-02 LST														0	0
03-05 LST														0	0
06-08 LST														0	0
09-11 LST														0	0
12-14 LST														0	0
15-17 LST														0	0
18-20 LST														0	0
21-23 LST														0	0
P FREQ LES 300 FT A/D LES 1 MI														0	0
FOR 00-02 LST														0	0
03-05 LST														0	0
06-08 LST														0	0
09-11 LST														0	0
12-14 LST														0	0
15-17 LST														0	0
18-20 LST														0	0
21-23 LST														0	0

BROWNING/STARR SCHOOL, MONTANA

MEAN NUMBER OF DAYS

PARAMETER DESCRIPTION	JAN	FEB	MAR	APR	MAY	JUN	JUL	AUG	SEP	OCT	NOV	DEC	ANN	POR (YRS)	NO. QRS
CIG = GTR 1000 FT AND	16 LST													0	0
VSBY = GTR 3 MI	27 LST													0	0
	04 LST													0	0
	10 LST													0	0
CIG = GTR 2000 FT AND VSBY = GTR	16 LST													0	0
3 MI W/SFC WND LES 10 KTS	22 LST													0	0
	04 LST													0	0
	10 LST													0	0
SFC WND = GTR 17 KTS AND	16 LST													0	0
NO PRECIP.	22 LST													0	0
	04 LST													0	0
	10 LST													0	0
SFC WND 4-10 KTS AND TMP 33-89	16 LST													0	0
DEG F AND NO PRECIP.	22 LST													0	0
	04 LST													0	0
	10 LST													0	0
SKY COVER LES 3/10 AND	16 LST													0	0
VSBY = GTR 3 MI	22 LST													0	0
	04 LST													0	0
	10 LST													0	0
CIG = GTR 2300 FT AND	16 LST													0	0
VSBY = GTR 3 MI	22 LST													0	0
	04 LST													0	0
	10 LST													0	0
CIG = GTR 6000 FT AND	16 LST													0	0
VSBY = GTR 3 MI	22 LST													0	0
	04 LST													0	0
	10 LST													0	0
CIG = GTR 10000 FT AND	16 LST													0	0
VSBY = GTR 3 MI	22 LST													0	0
	04 LST													0	0
	10 LST													0	0

DATA NOT AVAILABLE

TOWNSEND, MONTANA

STA NO. 75453 (IN AREA NUMBER 09)

LATITUDE 4620N

LONGITUDE 11128W

ELEVATION(FT) 04000

PARAMETER DESCRIPTION	JAN	FEB	MAR	APR	MAY	JUN	JUL	AUG	SEP	OCT	NOV	DEC	ANN	POP (YRS)	NO. OBS
ABS MAX TMP (F)	60	70	73	82	94	95	100	100	97	83	72	67	100	13	-113
MEAN MAX TMP (F)	30	37	43	58	67	74	85	83	72	61	44	37	58	13	-113
MEAN MIN TMP (F)	6	12	18	29	38	45	49	47	39	29	19	13	29	13	-113
ABS MIN TMP (F)	-39	-28	-26	6	13	19	35	30	12	0	-29	-24	-39	13	-113
MEAN NO DYS TMP = OR GTR 90(F)	0.0	0.0	0.0	0.0	0.3	1.0	10.0	6.0	1.0	0.0	0.0	0.0	18.3	8	-113
MEAN NO DYS TMP = OR LES 32(F)	30.0	27.0	29.0	21.0	5.0	1.0	0.0	0.3	4.0	21.0	27.0	30.0	195.3	9	-113
MEAN NO DYS TMP = OR LES 0(F)				0.0	0.0	0.0	0.0	0.0	0.0	0.0				0	0
MEAN DEW PT TMP (F)														0	0
MEAN REL HUM (PCT)														0	-90
MEAN PRESS ALT (FT)	3816	3824	3903	3941	3984	4007	3979	3978	3941	3897	3842	3819	3911	12	-113
MEAN PRECIP (IN)	0.27	0.28	0.54	0.81	1.85	2.19	1.09	0.97	0.87	0.51	0.55	0.44	10.4	13	-29
MEAN SNOW FALL (IN)							0.0	0.0						12	-29
MEAN NO DYS PRCP = OR GTR 0.1 IN	1.1	1.2	1.5	2.3	4.6	4.5	2.6	2.4	2.1	1.6	1.7	1.5	27.1	13	-29
MEAN NO DYS SNFL = OR GTR 1.5 IN							0.0	0.0						0	0
MEAN NO DYS W/OCUR VSBY LES 1/2 MI														0	0
MEAN NO DYS TSTMS														0	0
P FREQ WND SPD = OR GTR 17 KTS														0	0
P FREQ WND SPD = OR GTR 28 KTS														0	0
P FREQ LES 9000 FT A/D LES 5 MI														0	0
P FREQ LES 1500 FT A/D LES 3 MI														0	0
FOR 00-02 LST														0	0
03-05 LST														0	0
06-08 LST														0	0
09-11 LST														0	0
12-14 LST														0	0
15-17 LST														0	0
18-20 LST														0	0
21-23 LST														0	0
P FREQ LES 300 FT A/D LES 1 MI														0	0
FOR 00-02 LST														0	0
03-05 LST														0	0
06-08 LST														0	0
09-11 LST														0	0
12-14 LST														0	0
15-17 LST														0	0
18-20 LST														0	0
21-23 LST														0	0

TOWNSEND, MONTANA

MEAN NUMBER OF DAYS

PARAMETER DESCRIPTION	JAN	FEB	MAR	APR	MAY	JUN	JUL	AUG	SEP	OCT	NOV	DEC	ANN	POR (YRS)	NO. OBS
CIG = GTR 1000 FT AND														0	0
VSBY = GTR 3 MI														0	0
														0	0
														0	0
CIG =GTR 2000 FT AND VSBY =GTR														0	0
3 MI W/SFC WND LES 10 KTS														0	0
														0	0
														0	0
SFC WND = GTR 17 KTS AND														0	0
NO PRECIP.														0	0
														0	0
														0	0
SFC WND 4-10 KTS AND TMP 33-89														0	0
DEC F AND NU PRECIP.														0	0
														0	0
														0	0
SKY COVER LES 3/10 AND														0	0
VSBY = GTR 3 MI														0	0
														0	0
														0	0
CIG = GTR 2500 FT AND														0	0
VSBY = GTR 3 MI														0	0
														0	0
														0	0
CIG = GTR 6000 FT AND														0	0
VSBY = GTR 3 MI														0	0
														0	0
														0	0
CIG = GTR 10000 FT AND														0	0
VSBY = GTR 3 MI														0	0
														0	0
														0	0

DATA NOT AVAILABLE

SILVER CITY/GRANT COUNTY, NEW MEXICO

STA NO. 72272 (IN AREA NUMBER 09)

LATITUDE 3238N LONGITUDE 10809W ELEVATION(FT) 09443

PARAMETER DESCRIPTION	JAN	FEB	MAR	APR	MAY	JUN	JUL	AUG	SEP	OCT	NOV	DEC	ANN	POR (YRS)	NO. OBS
ABS MAX TMP (F)	68	74	78	90	94	102	102	101	93	86	73	69	102	6	1934
MEAN MAX TMP (F)	52	57	61	72	81	89	90	88	82	74	62	53	72	6	1934
MEAN MIN TMP (F)	24	27	30	39	47	56	62	61	56	45	33	27	42	6	1934
ABS MIN TMP (F)	-9	5	10	27	31	41	54	55	46	32	18	10	-9	6	1934
MEAN NO DYS TMP = DR GTR 90(F)	0.0	0.0	0.0	0.2	1.1	13.7	19.2	13.0	2.2	0.0	0.0	0.0	49.4	6	1934
MEAN NO DYS TMP = DR LES 32(F)	27.0	21.0	19.4	4.0	0.2	0.0	0.0	0.0	0.0	0.2	13.8	25.0	110.6	6	1934
MEAN NO DYS TMP = DR LES 0(F)	0.2	0.0	0.0	0.0	0.0	0.0	0.0	0.0	0.0	0.0	0.0	0.0	0.2	0	-50
MEAN DEW PT TMP (F)	23	21	21	22	28	37	51	55	43	36	23	22	32	4	-29
MEAN REL HUM (PCT)	59	48	43	32	30	32	46	55	44	46	46	53	45	0	-50
MEAN PRESS ALT (FT)	5371	5375	5443	5500	5528	5563	5501	5499	5493	5441	5359	5316	5445	0	-50
MEAN PRECIP (IN)	0.79	0.14	0.30	0.18	0.02	0.63	2.33	2.08	1.98	0.73	0.68	0.86	10.7	6	1934
MEAN SNOW FALL (IN)	2.1	0.9	0.9	0.6	0.0	0.0	0.0	0.0	0.0	0.0	0.8	2.2	7.5	6	1934
MEAN NO DYS PRCP = DR GTR 0.1 IN	2.4	0.4	1.0	0.6	0.0	1.0	6.0	5.5	4.8	2.0	1.4	2.8	27.9	6	1934
MEAN NO DYS SNFL = DR GTR 1.5 IN	0.6	0.2	0.2	0.2	0.0	0.0	0.0	0.0	0.0	0.0	0.2	0.6	2.0	0	0
MEAN NO DYS W/OCUR VSBY LES 1/2 MI	0.3	0.0	0.0	0.0	0.0	11.5	17.5	18.5	8.0	3.5	0.5	0.5	60.3	4	685
MEAN NO DYS TSMS														0	0
P FREQ WND SPD = DR GTR 17 KTS														0	0
P FREQ WND SPD = DR GTR 28 KTS														0	0
P FREQ LES 3000 FT A/D LES 3 MI														0	0
P FREQ LES 1500 FT A/D LES 3 MI														0	0
FOR 00-02 LST														0	0
03-05 LST														0	0
06-08 LST	4.3	1.1	0.8	1.3	0.0	0.0	0.0	0.2	1.8	1.8	2.8	6.2	1.7	6	5089
09-11 LST	3.6	1.7	0.8	0.5	0.0	0.0	0.0	0.0	0.7	0.7	2.3	7.9	1.5	6	5090
12-14 LST	4.4	1.8	0.3	0.0	0.0	0.0	0.0	0.0	0.7	0.0	2.6	5.8	1.3	6	4948
15-17 LST	4.2	1.2	0.0	0.0	0.0	0.0	0.3	0.0	0.2	0.2	1.5	5.2	1.1	6	4810
18-20 LST	3.2	0.9	0.0	0.0	0.0	0.0	0.0	0.2	0.0	1.0	0.7	4.9	0.9	6	4797
21-23 LST														0	0
P FREQ LES 300 FT A/D LES 1 MI														0	0
FOR 00-02 LST														0	0
03-05 LST														0	0
06-08 LST	0.0	0.0	0.0	0.8	0.0	0.0	0.0	0.0	0.5	0.0	0.2	1.1	0.2	6	5089
09-11 LST	0.3	0.9	0.0	0.5	0.0	0.0	0.0	0.0	0.0	0.0	0.2	0.2	0.2	6	5090
12-14 LST	0.5	0.3	0.0	0.0	0.0	0.0	0.0	0.0	0.0	0.0	0.7	0.4	0.1	6	4948
15-17 LST	0.5	0.9	0.0	0.0	0.0	0.0	0.0	0.0	0.0	0.0	0.5	0.2	0.2	6	4810
18-20 LST	0.0	0.9	0.0	0.0	0.0	0.0	0.0	0.0	0.0	0.0	1.4	0.2	0.2	6	4797
21-23 LST														0	0

SILVER CITY/GRANT COUNTY, NEW MEXICO

MEAN NUMBER OF DAYS

PARAMETER DESCRIPTION		JAN	FEB	MAR	APR	MAY	JUN	JUL	AUG	SEP	OCT	NOV	DEC	ANN	PDR (YRS)	NO, OBS
CIG = GTR 1000 FT AND VSBY = GTR 3 MI	17 LST	30.5	27.7	31.0	30.0	31.0	30.0	30.8	31.0	30.0	31.0	29.6	30.8	363.4	6	1638
	23 LST														0	0
	05 LST	30.5	28.0	31.0	29.5	31.0	30.0	31.0	31.0	29.8	30.8	29.6	30.2	362.4	5	1655
	11 LST	30.6	27.8	31.0	30.0	31.0	30.0	31.0	31.0	30.0	31.0	29.8	29.8	363.0	6	1780
CIG = GTR 2000 FT AND VSBY = GTR 3 MI W/SFC AND LES 10 KTS	17 LST	15.0	5.2	4.0	3.5	2.1	6.5	10.7	11.5	11.8	10.2	15.3	17.5	113.3	6	1638
	23 LST														0	0
	05 LST	19.0	16.2	17.2	17.8	22.0	23.0	22.8	22.3	25.5	21.9	18.4	18.3	244.4	5	1655
	11 LST	17.6	13.5	9.1	8.9	7.2	10.5	17.4	15.3	14.4	15.2	16.1	18.0	163.2	6	1780
SFC WND = GTR 17 KTS AND NO PRECIP.	17 LST	3.9	8.6	13.5	14.5	12.0	5.9	4.0	2.8	2.4	3.7	3.3	2.2	76.8	6	1622
	23 LST														0	0
	05 LST	0.2	0.3	1.1	0.5	0.2	0.2	0.0	0.0	0.0	0.0	0.6	0.6	3.7	5	1619
	11 LST	3.2	3.8	9.7	7.8	6.0	2.9	1.2	0.8	2.3	2.7	3.5	2.8	46.7	6	1764
SFC WND 4-10 KTS AND TMP 33-89 DEG F AND NO PRECIP.	17 LST	17.4	7.1	6.1	5.3	3.4	7.2	10.8	12.7	15.5	15.3	17.9	19.4	140.1	6	1622
	23 LST														0	0
	05 LST	5.1	9.7	12.9	22.6	28.7	27.7	24.6	28.3	27.2	26.8	15.8	7.5	237.1	5	1619
	11 LST	12.7	14.0	10.3	10.8	12.3	13.7	18.0	17.5	18.5	16.4	16.9	14.8	175.9	6	1764
SKY COVER LES 3/10 AND VSBY = GTR 3 MI	17 LST	15.0	14.2	13.4	17.7	17.4	13.3	5.1	7.7	10.5	19.2	16.0	17.5	167.0	6	1638
	23 LST														0	0
	05 LST	20.1	20.3	18.8	20.7	20.6	20.7	11.1	11.2	16.4	21.5	19.0	21.7	222.1	5	1655
	11 LST	15.9	16.0	15.3	20.3	19.9	22.0	13.5	13.6	16.2	19.9	14.9	16.2	203.7	6	1780
CIG = GTR 2500 FT AND VSBY = GTR 3 MI	17 LST	29.0	27.7	30.8	30.0	31.0	30.0	30.8	31.0	29.8	30.8	28.7	28.2	357.8	6	1638
	23 LST														0	0
	05 LST	28.7	27.0	30.7	29.5	30.8	30.0	31.0	30.8	29.0	30.4	27.9	28.7	354.5	5	1655
	11 LST	29.3	27.4	29.7	29.6	31.0	30.0	30.8	31.0	29.2	30.6	28.5	27.5	354.6	6	1780
CIG = GTR 6000 FT AND VSBY = GTR 3 MI	17 LST	27.9	26.4	28.0	29.5	30.3	29.1	27.4	28.9	26.3	28.8	27.6	25.8	336.0	6	1638
	23 LST														0	0
	05 LST	27.7	26.4	28.6	28.7	30.8	29.8	30.8	29.5	27.9	29.1	26.7	26.5	342.5	5	1655
	11 LST	27.0	25.3	26.9	28.9	30.3	29.8	29.4	29.1	26.5	27.7	26.5	25.6	333.0	6	1780
CIG = GTR 10000 FT AND VSBY = GTR 3 MI	17 LST	26.8	26.4	27.3	28.9	30.1	25.4	19.0	25.4	22.8	28.4	26.5	24.9	311.9	6	1638
	23 LST														0	0
	05 LST	26.9	26.2	27.9	28.7	30.8	29.6	28.5	27.9	26.1	28.3	26.3	26.5	333.7	5	1655
	11 LST	26.2	25.3	26.8	27.9	30.1	29.2	28.1	28.5	25.7	27.5	26.0	25.5	326.8	6	1780

ALBUQUERQUE, NEW MEXICO

STA NO. 72365 (IN AREA NUMBER 09)

LATITUDE 3503N

LONGITUDE 10637W

ELEVATION(FT) 05314

PARAMETER DESCRIPTION	JAN	FEB	MAR	APR	MAY	JUN	JUL	AUG	SEP	OCT	NOV	DEC	ANN	POR (YRS)	NO. OBS
ABS MAX TMP (F)	67	72	81	88	98	101	104	100	98	87	74	72	104	21	-613
MEAN MAX TMP (F)	47	53	60	70	79	90	92	90	84	72	57	48	70	21	-113
MEAN MIN TMP (F)	25	28	33	42	51	61	65	64	57	45	32	26	44	21	-113
ABS MIN TMP (F)	1	-5	8	19	34	45	55	53	39	26	10	3	-5	21	-613
MEAN NO DYS TMP = OR GTR 90(F)	0.0	0.0	0.0	0.0	3.3	20.9	23.1	17.9	7.1	0.0	0.0	0.0	72.3	12	4383
MEAN NO DYS TMP = OR LES 32(F)	23.5	19.5	13.6	2.6	0.0	0.0	0.0	0.0	0.0	0.4	15.9	25.6	103.1	12	4383
MEAN NO DYS TMP = OR LES 0(F)	0.0	0.1	0.0	0.0	0.0	0.0	0.0	0.0	0.0	0.0	0.0	0.0	0.1	12	4383
MEAN DEW PT TMP (F)	19	19	18	22	28	35	49	51	39	31	22	19	29	12	105070
MEAN REL HUM (PCT)	52	47	38	32	30	27	41	46	36	41	46	52	41	12	105070
MEAN PRESS ALT (FT)														0	0
MEAN PRECIP (IN)	0.33	0.37	0.49	0.48	0.68	0.51	1.23	1.30	0.78	0.84	0.36	0.31	7.9	21	-113
MEAN SNOW FALL (IN)	2.0	1.6	1.8	0.5	0.0	0.0	0.0	0.0	0.0	0.0	1.6	3.0	10.5	21	-113
MEAN NO DYS PRCP = OR GTR 0.1 IN	1.3	1.4	1.4	1.4	1.9	1.4	2.9	3.0	2.0	2.1	1.4	1.7	21.9	21	-29
MEAN NO DYS SNFL = OR GTR 1.5 IN	0.5	0.1	0.5	0.0	0.0	0.0	0.0	0.0	0.0	0.0	0.4	0.7	2.2	12	4382
MEAN NO DYS W/OCUR VSBY LES 1/2 MI	0.7	0.4	0.7	0.2	0.2	0.0	0.1	0.1	0.0	0.3	0.2	1.1	4.0	12	4381
MEAN NO DYS TSTMS	0.0	0.0	1.0	2.0	4.0	6.0	13.0	13.0	5.0	3.0	0.0	0.0	47.0	21	-24
P FREQ WND SPD = OR GTR 17 KTS	3.9	7.9	11.2	13.3	10.7	8.3	6.5	4.0	5.5	6.0	5.7	5.1	7.3	12	105070
P FREQ WND SPD = OR GTR 28 KTS	0.1	0.9	0.7	0.7	0.6	0.3	0.4	0.0	0.2	0.2	0.3	0.4	0.4	12	105070
P FREQ LES 3000 FT A/D LES 3 MI	6.8	8.1	8.2	6.4	1.9	1.0	1.0	0.8	1.8	4.4	6.2	7.9	4.3	12	105046
P FREQ LES 1500 FT A/D LES 3 MI															
FOR 00-02 LST	2.0	1.3	1.8	0.3	0.3	0.8	0.2	0.4	0.0	0.4	0.7	3.0	0.9	12	13132
03-05 LST	2.4	1.7	1.9	0.6	0.1	0.2	0.1	0.0	0.1	0.9	0.9	3.8	1.1	12	13138
06-08 LST	3.9	2.3	2.4	1.1	0.1	0.3	0.3	0.3	0.3	1.0	1.3	3.8	1.4	12	13138
09-11 LST	3.1	2.4	2.2	1.9	0.5	0.3	0.3	0.0	0.3	0.8	1.2	2.6	1.3	12	13123
12-14 LST	1.8	2.0	3.1	3.4	1.0	0.5	0.2	0.0	0.0	0.4	1.2	2.0	1.3	12	13122
15-17 LST	1.8	2.6	3.9	3.0	1.0	0.6	0.6	0.2	0.1	0.1	1.3	1.4	1.6	12	13123
18-20 LST	1.3	1.6	3.0	2.0	0.4	0.6	0.7	0.1	0.2	0.4	1.0	1.2	1.0	12	13142
21-23 LST	2.1	0.4	1.5	1.3	0.0	0.5	0.3	0.0	0.1	0.3	1.0	2.1	0.8	12	13140
P FREQ LES 300 FT A/D LES 1 MI															
FOR 00-02 LST	0.9	0.3	0.5	0.0	0.0	0.0	0.0	0.0	0.0	0.1	0.2	1.4	0.3	12	13132
03-05 LST	1.0	0.8	0.6	0.1	0.0	0.0	0.0	0.0	0.0	0.2	0.2	1.8	0.4	12	13138
06-08 LST	1.7	0.6	0.7	0.1	0.0	0.0	0.0	0.1	0.0	0.4	0.2	1.8	0.5	12	13138
09-11 LST	1.0	0.2	0.3	0.5	0.0	0.0	0.0	0.0	0.0	0.4	0.2	1.3	0.3	12	13123
12-14 LST	0.2	1.0	0.9	0.6	0.3	0.0	0.1	0.0	0.0	0.0	0.4	0.3	0.3	12	13122
15-17 LST	0.4	0.5	0.7	0.5	0.1	0.0	0.0	0.0	0.0	0.4	0.4	0.3	0.3	12	13123
18-20 LST	0.3	0.1	0.5	0.2	0.2	0.3	0.2	0.0	0.0	0.0	0.1	0.7	0.2	12	13142
21-23 LST	0.4	0.0	0.3	0.0	0.0	0.0	0.0	0.0	0.0	0.0	1.2	0.2	0.2	12	13140

ALBUQUERQUE, NEW MEXICO

MEAN NUMBER OF DAYS

PARAMETER DESCRIPTION		JAN	FEB	MAR	APR	MAY	JUN	JUL	AUG	SEP	OCT	NOV	DEC	ANN	PDR (YRS)	NO. OBS
CIG = GTR 1000 FT AND VSBY = GTR 3 MI	17 LST	30.5	27.5	29.9	28.9	30.9	29.7	30.8	30.9	29.9	30.9	29.6	30.5	360.0	12	4381
	23 LST	30.5	27.9	30.8	29.6	31.0	29.8	31.0	31.0	30.0	31.0	29.7	30.3	362.6	12	4382
	05 LST	30.2	27.7	30.3	29.6	30.9	29.9	31.0	31.0	29.9	30.7	29.9	29.9	361.0	12	4382
	11 LST	30.2	27.7	30.5	29.2	30.9	29.9	31.0	31.0	30.0	30.9	29.7	30.4	361.4	12	4381
CIG = GTR 2000 FT AND VSBY = GTR 3 MI W/SFC WND LES 10 KTS	17 LST	21.5	15.2	10.7	10.0	11.1	13.6	14.0	18.4	17.3	20.6	21.2	23.3	196.9	12	4381
	23 LST	25.7	22.2	21.6	19.7	20.3	20.1	19.8	22.2	21.2	24.1	23.4	25.7	266.0	12	4382
	05 LST	26.5	24.0	24.5	22.8	25.1	25.3	26.7	28.6	26.3	26.5	25.1	25.6	307.0	12	4382
	11 LST	23.7	20.6	19.5	18.2	20.2	23.2	28.0	28.9	25.2	24.6	22.8	24.3	279.2	12	4381
SFC WND = GTR 17 KTS AND NU PRECIP.	17 LST	1.9	5.2	8.4	8.9	8.6	4.9	4.2	2.2	2.8	2.5	2.0	1.5	53.1	12	4358
	23 LST	1.2	0.8	1.7	2.7	2.9	3.1	2.4	1.9	2.4	1.6	1.5	0.9	23.1	12	4355
	05 LST	0.7	1.2	0.7	1.6	1.3	1.7	1.1	0.3	0.8	1.3	0.9	0.7	12.3	12	4356
	11 LST	1.3	2.7	4.7	4.1	2.5	1.0	0.3	0.0	0.5	1.9	2.6	2.6	24.2	12	4357
SFC WND 4-10 KTS AND TMP 33-89 DEG F AND NU PRECIP.	17 LST	14.0	10.6	10.5	10.0	11.0	6.0	7.6	13.4	14.6	16.6	13.1	14.1	141.5	12	4358
	23 LST	11.7	13.0	17.2	17.8	18.3	17.6	17.9	19.4	17.5	19.1	14.4	11.8	195.7	12	4355
	05 LST	7.1	8.9	14.0	18.2	19.9	18.8	19.4	19.1	18.5	19.3	11.1	7.0	181.3	12	4356
	11 LST	13.0	11.6	15.2	16.9	18.7	19.4	20.7	21.7	19.8	16.2	12.4	11.6	197.2	12	4357
SKY COVER LES 3/10 AND VSBY = GTR 3 MI	17 LST	12.7	11.1	12.2	9.6	8.4	14.1	5.8	7.6	17.3	17.7	17.3	14.7	148.5	12	4381
	23 LST	17.1	16.0	17.2	18.5	17.2	18.4	11.5	11.4	20.4	22.4	20.9	18.5	209.7	12	4382
	05 LST	16.9	15.9	16.7	16.7	18.1	19.9	13.7	15.6	21.4	22.2	20.6	19.3	217.0	12	4382
	11 LST	13.6	12.5	13.5	14.2	16.1	21.7	17.6	18.3	20.6	19.2	17.2	16.4	200.9	12	4381
CIG = GTR 2500 FT AND VSBY = GTR 3 MI	17 LST	30.1	27.3	29.6	28.8	30.9	29.7	30.8	30.9	29.9	30.7	29.6	30.1	358.4	12	4381
	23 LST	30.2	27.3	30.6	29.5	31.0	29.8	30.9	31.0	30.0	30.8	29.4	30.0	360.5	12	4382
	05 LST	29.6	27.3	29.7	29.4	30.9	29.9	30.9	31.0	29.7	30.5	29.3	29.5	357.7	12	4382
	11 LST	29.6	27.3	29.9	29.1	30.8	29.9	30.9	31.0	29.8	30.7	29.4	30.0	358.4	12	4381
CIG = GTR 6000 FT AND VSBY = GTR 3 MI	17 LST	28.5	25.5	28.1	28.1	30.2	29.6	30.7	30.7	29.5	29.9	27.8	28.3	346.9	12	4381
	23 LST	28.3	25.2	28.2	28.7	30.8	29.7	30.6	30.8	29.6	29.6	28.2	28.2	347.9	12	4382
	05 LST	27.8	24.8	27.3	27.8	30.1	29.6	30.6	30.7	29.2	29.1	27.3	27.5	341.8	12	4382
	11 LST	27.9	24.8	27.7	26.8	30.2	29.6	30.2	30.6	28.7	28.6	27.0	28.1	340.2	12	4381
CIG = GTR 10000 FT AND VSBY = GTR 3 MI	17 LST	26.1	23.3	25.8	24.6	27.6	27.6	27.0	26.7	27.6	28.4	26.3	27.4	318.4	12	4381
	23 LST	26.2	23.6	26.3	26.9	28.6	29.0	28.8	27.9	27.5	28.4	26.6	26.1	326.1	12	4382
	05 LST	26.2	23.1	25.1	26.3	28.6	28.9	30.0	29.0	28.3	27.7	26.1	25.8	325.1	12	4382
	11 LST	26.3	23.4	25.0	25.2	28.1	29.3	30.1	29.9	28.0	27.1	26.1	26.7	325.2	12	4381

ALBUQUERQUE/CORONADO, NEW MEXICO

STA NO. 73110 (IN AREA NUMBER 09)

LATITUDE 3511N LONGITUDE 10634W ELEVATION(FT) 05270

PARAMETER DESCRIPTION	JAN	FEB	MAR	APR	MAY	JUN	JUL	AUG	SEP	OCT	NOV	DEC	ANN	PDR (YRS)	NO. OBS
ABS MAX TMP (F)	68	71	80	88	96	99	100	97	95	85	74	68	100	10	-75237
MEAN MAX TMP (F)	47	53	59	70	79	87	90	88	82	71	59	49	70	10	-75237
MEAN MIN TMP (F)	25	29	32	42	51	59	65	63	57	46	33	27	44	10	-75237
ABS MIN TMP (F)	0	-4	10	20	30	47	55	54	46	28	17	9	-4	10	-75237
MEAN NO DYS TMP = DR GTR 90(F)	0.0	0.0	0.0	0.0	1.0	12.5	19.7	13.0	2.4	0.0	0.0	0.0	48.6	10	-75237
MEAN NO DYS TMP = DR LES 32(F)	25.9	19.2	15.5	2.7	0.1	0.0	0.0	0.0	0.0	0.0	0.0	0.0	0.4	10	-75237
MEAN NO DYS TMP = DR LES 0(F)	0.1	0.3	0.0	0.0	0.0	0.0	0.0	0.0	0.0	0.0	0.0	0.0	0.4	10	-75237
MEAN DEW PT TMP (F)	21	22	21	26	32	36	50	53	44	36	24	22	32	10	-75237
MEAN REL HUM (PCT)	57	51	42	37	32	30	43	49	44	47	46	57	45	0	-50
MEAN PRESS ALT (FY)	5113	5165	5251	5308	5342	5364	5299	5295	5271	5213	5126	5096	5237	10	-75237
MEAN PRECIP (IN)	0.25	0.31	0.30	0.68	0.70	0.42	1.18	1.00	0.52	0.30	0.06	0.32	6.0	5	-75237
MEAN SNOW FALL (IN)	1.6	0.6	1.2	0.1	0.0	0.0	0.0	0.0	0.0	0.0	1.7	5.2	10	-75237	
MEAN NO DYS PKCP = DR GTR 0.1 IN	1.2	1.5	0.7	2.2	1.6	1.5	3.7	3.1	1.9	1.2	0.1	1.1	19.8	5	-75237
MEAN NO DYS SNFL = DR GTR 1.5 IN	0.8	0.0	0.2	0.0	0.0	0.0	0.0	0.0	0.0	0.0	0.0	0.8	1.8	10	-75237
MEAN NO DYS W/OCCUR VSBY LES 1/2 MI	1.5	0.8	0.9	1.1	0.5	0.1	0.0	0.1	0.0	0.4	0.4	2.4	8.2	10	-75237
MEAN NO DYS TSTMS	0.0	0.4	1.0	1.6	2.5	4.0	9.8	8.3	3.8	2.0	0.4	0.0	32.8	10	-75237
P FREQ WND SPD = DR GTR 17 KTS	6.2	7.6	12.7	14.9	14.2	11.3	6.6	5.2	6.0	6.5	5.9	5.0	8.5	10	-75237
P FREQ WND SPD = DR GTR 28 KTS	0.7	0.7	1.6	2.6	1.7	1.6	0.8	0.3	0.6	0.7	0.2	0.8	1.0	10	-75237
P FREQ LES 5000 FT A/D LES 5 MI	9.6	6.8	6.8	5.3	1.4	0.7	0.9	1.1	2.9	2.6	3.5	10.2	4.3	10	-75237
P FREQ LES 1500 FT A/D LES 3 MI	2.7	1.7	0.7	1.5	0.1	0.4	0.1	0.0	0.1	0.0	0.6	3.8	1.0	10	-75237
FOR 00-02 LST	3.6	1.4	1.1	1.1	0.0	0.0	0.0	0.1	0.4	1.0	1.4	4.7	1.2	10	-75237
03-05 LST	4.6	2.0	1.3	1.5	0.0	0.0	0.0	0.8	0.7	0.7	0.4	5.4	1.5	10	-75237
06-08 LST	3.5	2.7	1.5	0.6	0.5	0.0	0.0	0.0	0.1	0.4	0.0	5.8	1.3	10	-75237
09-11 LST	2.3	1.9	2.7	2.1	1.3	0.0	0.0	0.0	0.1	0.6	0.0	4.9	1.3	10	-75237
12-14 LST	1.7	2.0	2.7	1.7	0.9	0.3	0.1	0.1	0.0	0.6	0.1	3.0	1.1	10	-75237
15-17 LST	1.9	1.2	1.2	1.7	0.5	0.7	0.3	3.1	0.0	0.0	0.3	3.0	0.9	10	-75237
18-20 LST	2.9	1.2	0.8	1.8	0.4	0.3	0.4	0.0	0.0	0.1	0.1	3.7	1.0	10	-75237
21-23 LST	0.6	0.7	0.3	0.7	0.0	0.0	0.0	0.0	0.0	0.0	0.3	2.6	0.4	10	-75237
P FREQ LES 300 FT A/D LES 1 MI	0.9	0.8	0.3	0.1	0.0	0.0	0.0	0.0	0.0	0.5	0.6	3.5	0.6	10	-75237
FOR 00-02 LST	1.6	1.0	0.5	0.7	0.0	0.0	0.0	0.3	0.1	0.1	0.3	2.6	0.6	10	-75237
03-05 LST	0.7	0.7	0.4	0.3	0.3	0.0	0.0	0.0	0.0	0.0	0.0	1.2	0.3	10	-75237
06-08 LST	1.1	0.2	0.8	1.0	0.9	0.0	0.0	0.0	0.0	0.1	0.0	1.1	0.4	10	-75237
09-11 LST	1.0	0.5	0.7	0.3	0.4	0.0	0.0	0.0	0.0	0.3	0.0	0.5	0.3	10	-75237
12-14 LST	0.9	0.3	0.7	0.6	0.3	0.4	0.0	0.0	0.0	0.0	0.1	1.9	0.4	10	-75237
15-17 LST	0.4	0.9	0.4	0.8	0.0	0.1	0.0	0.0	0.0	0.0	0.1	1.9	0.4	10	-75237
18-20 LST															
21-23 LST															

ALBUQUERQUE/CORONADO, NEW MEXICO

MEAN NUMBER OF DAYS

PARAMETER DESCRIPTION		JAN	FEB	MAR	APR	MAY	JUN	JUL	AUG	SEP	OCT	NOV	DEC	ANN	PDR (YRS)	NO. OBS
CIG = GTR 1000 FT AND VSBY = GTR 3 MI	17 LST	30.6	27.7	30.3	29.6	30.7	29.7	31.0	31.0	30.0	30.8	30.0	30.0	361.4	10	-75237
	23 LST	30.2	27.7	30.8	29.3	30.8	30.0	30.8	31.0	30.0	31.0	29.9	30.0	361.5	10	-75237
	05 LST	29.9	27.7	30.7	29.6	31.0	30.0	31.0	31.0	29.7	30.6	29.6	29.5	360.3	10	-75237
	11 LST	30.2	27.3	30.7	29.9	30.6	30.0	31.0	31.0	30.0	30.8	30.0	30.1	361.6	10	-75237
CIG = GTR 2000 FT AND VSBY = GTR 3 MI W/SFC WND LES 10 KTS	17 LST	23.0	15.2	12.9	10.1	11.1	13.2	15.2	18.0	16.9	20.3	22.5	23.4	201.8	10	-75237
	23 LST	24.2	21.9	22.0	20.1	20.4	20.6	20.1	24.1	21.6	24.6	24.6	25.1	269.3	10	-75237
	05 LST	24.1	23.2	23.5	23.3	24.6	23.7	27.9	28.5	23.8	26.0	24.2	24.6	297.4	10	-75237
	11 LST	22.7	20.9	18.0	16.6	19.9	22.0	25.2	28.1	24.1	22.1	24.2	23.3	267.1	10	-75237
SFC WND = GTR 17 KTS AND NO PRECIP.	17 LST	2.1	4.4	9.0	8.5	10.0	5.9	4.6	4.6	3.2	3.3	2.1	1.4	59.1	10	-75237
	23 LST	1.2	1.0	1.1	2.9	3.4	3.1	3.3	1.8	1.5	2.0	1.2	0.9	23.4	10	-75237
	05 LST	1.5	0.7	0.9	2.0	2.5	2.1	0.9	0.5	1.4	0.5	0.9	0.6	14.5	10	-75237
	11 LST	2.8	2.4	5.3	5.4	3.5	1.9	0.2	0.4	1.1	2.0	2.3	2.1	29.4	10	-75237
SFC WND 4-10 KTS AND TMP 33-89 DEG F AND NO PRECIP.	17 LST	15.0	14.2	12.1	11.4	10.4	9.2	9.6	14.3	15.6	18.1	16.6	13.2	159.7	10	-75237
	23 LST	9.7	14.0	18.6	19.9	15.9	16.5	19.3	16.3	18.8	19.7	16.6	10.6	195.9	10	-75237
	05 LST	5.5	10.0	12.3	17.6	18.7	16.0	20.0	18.4	18.5	22.0	12.8	5.8	178.6	10	-75237
	11 LST	12.2	15.3	14.7	15.2	17.3	17.7	21.0	20.7	19.7	17.8	16.6	13.7	201.9	10	-75237
SKY COVER LES 3/10 AND VSBY = GTR 3 MI	17 LST	9.4	8.0	8.7	7.5	8.0	9.5	3.7	6.0	12.5	14.5	16.5	13.7	118.0	5	-75237
	23 LST	14.6	15.7	16.7	16.5	18.0	17.5	9.4	13.0	18.0	22.5	22.5	17.7	202.3	6	-75237
	05 LST	12.2	17.6	15.7	15.5	17.2	17.3	11.5	16.0	19.0	19.2	21.5	19.5	202.2	4	-75237
	11 LST	10.2	9.7	12.5	12.8	13.5	16.7	13.2	15.7	18.0	16.2	15.8	13.5	167.8	5	-75237
CIG = GTR 2500 FT AND VSBY = GTR 3 MI	17 LST	30.2	27.3	30.3	29.5	30.6	29.7	31.0	31.0	29.9	30.8	30.0	29.2	359.5	10	-75237
	23 LST	29.9	27.3	30.7	29.3	30.8	30.0	30.8	31.0	29.9	31.0	29.5	29.5	359.7	10	-75237
	05 LST	29.1	27.4	30.2	29.6	31.0	30.0	31.0	30.8	29.5	30.6	29.5	29.4	358.1	10	-75237
	11 LST	29.8	26.9	30.1	29.7	30.6	30.0	31.0	31.0	29.9	30.6	30.0	29.0	358.8	10	-75237
CIG = GTR 6000 FT AND VSBY = GTR 3 MI	17 LST	26.6	25.1	27.1	27.4	30.0	29.6	30.5	30.3	28.6	28.3	28.4	26.8	338.7	10	-75237
	23 LST	28.3	26.0	29.4	28.4	30.3	29.9	30.3	30.5	29.0	29.6	28.6	27.6	347.9	10	-75237
	05 LST	25.9	25.6	28.9	28.6	30.3	29.9	30.8	30.5	28.2	28.9	28.2	26.8	342.6	10	-75237
	11 LST	26.8	25.0	27.1	27.5	29.6	29.6	30.7	29.9	28.5	28.5	28.6	26.2	338.0	10	-75237
CIG = GTR 10000 FT AND VSBY = GTR 3 MI	17 LST	24.5	22.6	22.5	22.1	24.2	24.6	21.9	22.8	24.6	25.3	27.4	25.2	287.7	10	-75237
	23 LST	25.8	23.6	26.8	25.2	29.0	28.2	25.9	27.2	27.1	27.2	27.4	25.1	318.5	10	-75237
	05 LST	23.7	23.7	26.1	26.5	28.9	28.1	29.0	29.0	26.3	26.8	27.5	24.4	320.0	10	-75237
	11 LST	24.3	22.6	24.2	24.5	27.7	28.7	29.9	29.2	26.9	25.8	26.7	25.1	315.6	10	-75237

LAS CRUCES MUNICIPAL, NEW MEXICO

STA NO. 73129 (IN AREA NUMBER 09)

LATITUDE 3217N

LONGITUDE 10655W

ELEVATION(FT) 6454

PARAMETER DESCRIPTION	JAN	FEB	MAR	APR	MAY	JUN	JUL	AUG	SEP	OCT	NOV	DEC	ANN	PDR (YRS)	NO. OBS
ABS MAX TMP (F)	73	76	82	90	103	106	106	101	98	91	84	77	106	12	-75241
MEAN MAX TMP (F)	56	59	66	75	83	94	93	92	87	76	65	57	75	12	-75241
MEAN MIN TMP (F)	36	37	44	53	60	70	70	70	64	54	41	35	53	12	-75241
ABS MIN TMP (F)	10	8	23	32	39	56	59	60	51	35	22	8	8	12	-75241
MEAN NO DYS TMP = OR GTR 90(F)	0.0	0.0	0.0	0.1	5.2	23.8	22.8	22.5	11.7	0.1	0.0	0.0	86.2	12	-75241
MEAN NO DYS TMP = OR LES 32(F)	11.3	7.4	3.0	0.1	0.0	0.0	0.0	0.0	0.0	0.0	3.2	12.6	37.6	12	-75241
MEAN NO DYS TMP = OR LES 0(F)	0.0	0.0	0.0	0.0	0.0	0.0	0.0	0.0	0.0	0.0	0.0	0.0	0.0	12	-75241
MEAN DEW PT TMP (F)	24	23	22	27	30	40	54	54	46	38	27	23	34	12	-75241
MEAN REL HUM (PCT)	47	40	31	28	25	26	43	43	38	42	40	45	37	12	-75241
MEAN PRESS ALT (FT)	4322	4376	4450	4506	4535	4567	4503	4501	4491	4437	4354	4314	4446	0	-50
MEAN PRECIP (IN)	0.72	0.62	0.73	0.30	0.33	0.45	1.79	1.70	0.81	1.18	0.12	0.67	9.4	12	-75241
MEAN SNOW FALL (IN)	1.4	1.6	0.8	0.0	0.0	0.0	0.0	0.0	0.0	0.0	0.2	3.9	7.9	12	-75241
MEAN NO DYS PRCP = OR GTR 0.1 IN	1.7	1.3	1.8	0.9	1.1	1.2	4.1	2.7	1.8	2.0	0.3	1.4	20.3	12	-75241
MEAN NO DYS SNFL = OR GTR 1.5 IN	0.4	0.5	0.2	0.0	0.0	0.0	0.0	0.0	0.0	0.0	0.0	0.4	1.5	12	-75241
MEAN NO DYS W/OCUR VSBY LES 1/2 MI	1.2	0.5	0.5	0.5	0.0	0.0	0.3	0.0	0.1	0.4	0.3	0.7	4.5	12	-75241
MEAN NO DYS TSTMS	0.3	0.2	0.8	1.2	2.8	5.1	11.8	12.1	3.8	1.5	0.4	0.3	40.3	12	-75241
P FREQ WND SPD = OR GTR 17 KTS	6.7	8.7	12.1	10.0	6.0	3.4	1.3	0.6	0.8	1.4	4.5	6.9	5.2	12	-75241
P FREQ WND SPD = OR GTR 28 KTS	0.4	0.7	0.4	0.5	0.2	0.0	0.0	0.0	0.0	0.0	0.3	0.6	0.3	12	-75241
P FREQ LES 5000 FT A/O LES 5 MI	6.8	6.3	6.4	3.6	1.2	1.2	2.3	1.5	2.3	5.1	2.9	5.4	3.8	12	-75241
P FREQ LES 1500 FT A/O LES 3 MI															
FOR 00-02 LST	2.8	1.8	0.7	1.5	0.0	0.0	0.0	0.0	0.2	0.7	1.2	1.3	0.9	12	-75241
03-05 LST	2.6	1.8	1.3	0.6	0.0	0.0	0.4	0.2	0.6	1.1	1.1	1.5	1.0	12	-75241
06-08 LST	2.9	1.2	1.6	0.5	0.0	0.2	0.4	0.4	0.2	1.9	0.5	1.4	0.9	12	-75241
09-11 LST	2.6	1.9	1.3	0.7	0.0	0.0	0.6	0.1	0.9	1.3	0.3	1.1	0.9	12	-75241
12-14 LST	2.4	2.6	2.1	0.7	0.3	0.0	0.2	0.0	0.3	0.8	1.2	1.4	1.0	12	-75241
15-17 LST	2.6	1.4	2.7	1.3	0.7	0.2	0.2	0.1	0.0	0.6	1.0	1.6	1.0	12	-75241
18-20 LST	3.2	1.4	3.0	1.7	0.4	1.0	0.7	0.2	0.2	0.2	0.0	1.2	1.1	12	-75241
21-23 LST	3.1	1.4	1.5	1.0	0.3	0.1	0.7	0.0	0.1	0.1	0.7	1.1	0.8	12	-75241
P FREQ LES 300 FT A/O LES 1 MI															
FOR 00-02 LST	1.3	0.9	0.0	0.2	0.0	0.0	0.0	0.0	0.0	0.1	0.3	0.8	0.3	12	-75241
03-05 LST	1.3	1.0	0.5	0.0	0.0	0.0	0.0	0.0	0.0	0.4	0.3	0.6	0.3	12	-75241
06-08 LST	1.8	0.3	0.5	0.5	0.0	0.0	0.0	0.0	0.0	0.9	0.1	0.3	0.4	12	-75241
09-11 LST	1.0	0.1	0.1	0.2	0.0	0.0	0.0	0.0	0.1	0.2	0.0	0.2	0.2	12	-75241
12-14 LST	0.5	0.7	0.2	0.0	0.1	0.0	0.0	0.0	0.0	0.5	0.2	0.5	0.2	12	-75241
15-17 LST	0.1	0.3	1.4	0.1	0.4	0.0	0.1	0.0	0.0	0.2	0.3	0.8	0.3	12	-75241
18-20 LST	0.4	0.2	1.0	0.2	0.1	0.1	0.1	0.1	0.0	0.0	0.0	0.5	0.2	12	-75241
21-23 LST	1.0	0.4	0.3	0.1	0.3	0.0	0.1	0.0	0.1	0.1	0.3	0.8	0.3	12	-75241

LAS CRUCES MUNICIPAL, NEW MEXICO

MEAN NUMBER OF DAYS

PARAMETER DESCRIPTION		JAN	FEB	MAR	APR	MAY	JUN	JUL	AUG	SEP	OCT	NOV	DEC	ANN	POB (YRS)	NO. OBS
CIG = GTR 1000 FT AND VSBY = GTR 3 MI	17 LST	30.3	27.8	30.3	29.6	30.8	30.0	30.9	30.9	30.0	30.8	29.8	30.6	361.8	12	-75241
	23 LST	30.2	27.5	30.7	29.7	31.0	30.0	30.9	31.0	30.0	30.9	29.6	30.8	362.3	12	-75241
	05 LST	30.4	27.6	30.7	29.9	31.0	30.0	30.9	31.0	29.8	30.6	29.9	30.4	362.2	12	-75241
	11 LST	30.5	27.3	30.7	29.8	31.0	30.0	30.9	31.0	29.9	30.9	29.9	30.7	362.6	12	-75241
CIG = GTR 2000 FT AND VSBY = GTR 3 MI W/SFC WND LES 10 KTS	17 LST	23.5	19.1	17.9	16.4	17.6	19.1	22.0	24.4	24.6	26.5	25.1	25.0	261.2	12	-75241
	23 LST	22.5	21.0	19.4	17.9	19.2	20.0	25.2	25.5	25.2	26.7	24.3	25.2	272.1	12	-75241
	05 LST	24.7	22.9	21.8	22.7	25.4	26.9	29.9	30.1	28.8	28.6	25.2	25.8	312.8	12	-75241
	11 LST	23.6	20.8	18.5	18.6	19.5	22.2	27.2	28.0	25.4	26.3	24.0	24.9	279.0	12	-75241
SFC WND = GTR 17 KTS AND NO PRECIP.	17 LST	2.9	2.8	4.9	3.7	2.4	1.5	1.1	0.1	0.4	0.8	2.0	2.5	25.1	12	-75241
	23 LST	2.5	2.4	3.9	3.9	2.9	1.4	0.9	0.4	0.4	0.7	1.2	2.0	22.6	12	-75241
	05 LST	1.8	1.7	3.3	1.6	0.9	0.5	0.0	0.0	0.1	0.3	1.3	1.9	13.4	12	-75241
	11 LST	2.2	2.2	3.1	2.6	1.2	0.8	0.2	0.2	0.0	0.4	1.2	1.4	15.5	12	-75241
SFC WND 4-10 KTS AND TMP 33-89 DEG F AND NO PRECIP.	17 LST	11.0	11.4	13.6	15.5	14.6	5.1	6.6	9.7	13.4	13.5	8.4	9.9	132.7	12	-75241
	23 LST	9.5	10.6	11.4	11.8	16.0	15.5	14.5	12.8	13.5	14.1	11.4	10.0	151.1	12	-75241
	05 LST	6.0	8.1	10.2	12.9	15.1	13.7	9.1	8.4	9.9	10.9	9.3	6.6	120.2	12	-75241
	11 LST	9.3	9.9	13.3	15.0	17.5	9.9	11.6	11.0	15.4	13.4	11.4	9.7	147.4	12	-75241
SKY COVER LES 3/10 AND VSBY = GTR 3 MI	17 LST	11.1	11.2	11.7	12.2	14.1	10.9	3.9	4.8	16.1	16.7	17.2	14.8	144.7	12	-75241
	23 LST	17.1	16.7	18.1	19.2	22.2	19.1	12.2	14.6	20.9	22.2	22.2	20.6	225.1	12	-75241
	05 LST	17.7	18.8	17.2	17.8	18.2	17.0	10.3	13.0	20.4	22.1	23.3	20.1	215.9	12	-75241
	11 LST	11.4	13.0	13.1	14.0	17.4	17.2	11.7	13.5	19.7	18.3	17.8	16.0	183.1	12	-75241
CIG = GTR 2500 FT AND VSBY = GTR 3 MI	17 LST	30.1	27.7	30.2	29.5	30.8	30.0	30.9	30.9	29.9	30.7	29.8	30.5	361.0	12	-75241
	23 LST	29.9	27.3	30.6	29.7	31.0	30.0	30.8	31.0	29.9	30.7	29.4	30.6	360.9	12	-75241
	05 LST	30.0	27.2	30.5	29.9	31.0	30.0	30.8	30.9	29.7	30.5	29.3	30.2	360.0	12	-75241
	11 LST	30.4	28.8	30.4	29.7	31.0	30.0	30.7	30.8	29.7	30.6	29.7	30.2	360.0	12	-75241
CIG = GTR 6000 FT AND VSBY = GTR 3 MI	17 LST	28.1	25.7	27.8	28.3	30.3	29.0	27.9	28.7	28.4	29.4	28.8	28.8	341.2	12	-75241
	23 LST	28.8	26.7	29.4	29.1	30.5	29.3	29.0	29.8	29.0	29.5	28.9	29.5	349.5	12	-75241
	05 LST	28.4	26.3	29.7	29.3	30.2	29.4	29.4	29.9	28.7	29.5	28.7	28.5	348.0	12	-75241
	11 LST	27.7	25.6	28.5	28.9	30.6	29.5	29.5	30.3	28.3	28.4	29.0	28.9	345.2	12	-75241
CIG = GTR 10000 FT AND VSBY = GTR 3 MI	17 LST	27.0	24.7	26.4	26.0	26.9	24.0	21.5	22.5	25.5	27.3	27.9	27.9	307.6	12	-75241
	23 LST	28.0	25.8	28.4	28.4	29.3	27.1	23.9	26.9	27.1	28.8	28.4	28.6	330.7	12	-75241
	05 LST	27.3	25.7	28.9	28.5	29.3	28.5	26.7	27.7	27.4	28.7	28.2	28.0	334.9	12	-75241
	11 LST	26.5	25.1	27.3	27.0	29.2	28.4	27.7	29.5	26.9	26.8	28.3	28.0	330.7	12	-75241

ALAMEDA, NEW MEXICO

STA NO. 73138 (IN AREA NUMBER 09)

LATITUDE 3511N

LONGITUDE 10640W

ELEVATION(FT) 05069

PARAMETER DESCRIPTION	JAN	FEB	MAR	APR	MAY	JUN	JUL	AUG	SEP	OCT	NOV	DEC	ANN	PQR (YRS)	NO. OBS
ABS MAX TMP (F)	67	72	81	88	98	101	104	100	98	87	74	72	104	21	-72365
MEAN MAX TMP (F)	47	53	60	70	79	90	92	90	84	72	57	48	70	21	-72365
MEAN MIN TMP (F)	25	28	33	42	51	61	65	64	57	45	32	26	44	21	-72365
ABS MIN TMP (F)	1	-5	8	19	34	45	55	53	39	26	10	3	-5	21	-72365
MEAN NO DYS TMP = DR GTR 90(F)	0.0	0.0	0.0	0.0	3.3	20.9	23.1	17.9	7.1	0.0	0.0	0.0	72.3	12	-72365
MEAN NO DYS TMP = DR LES 32(F)	23.5	19.5	13.6	2.6	0.0	0.0	0.0	0.0	0.0	0.4	15.9	25.6	103.1	12	-72365
MEAN NO DYS TMP = DR LES 0(F)	0.0	0.1	0.0	0.0	0.0	0.0	0.0	0.0	0.0	0.0	0.0	0.0	0.1	12	-72365
MEAN DEW PT TMP (F)	19	19	18	22	28	35	49	51	39	31	22	19	29	12	-72365
MEAN REL HUM (PCT)	52	47	38	32	30	27	41	46	36	41	46	52	41	12	-72365
MEAN PRESS ALT (FT)	4913	4965	5051	5108	5141	5164	5099	5096	5071	5014	4926	4896	5037	0	-50
MEAN PRECIP (IN)	0.33	0.37	0.49	0.48	0.68	0.91	1.23	1.30	0.78	0.84	0.36	0.91	7.9	21	-72365
MEAN SNOW FALL (IN)	2.0	1.6	1.8	0.5	0.0	0.0	0.0	0.0	0.0	0.0	1.6	3.0	10.5	21	-72365
MEAN NO DYS PRCP = DR GTR 0.1 IN	1.3	1.4	1.4	1.4	1.9	1.4	2.9	3.0	2.0	2.1	1.4	1.7	21.9	21	-29
MEAN NO DYS SNPL = DR GTR 1.5 IN	0.5	0.1	0.5	0.0	0.0	0.0	0.0	0.0	0.0	0.0	0.4	0.7	2.2	12	-72365
MEAN NO DYS W/OCUR VSBY LES 1/2 MI	0.7	0.4	0.7	0.2	0.2	0.0	0.1	0.1	0.0	0.3	0.2	1.1	4.0	12	-72365
MEAN NO DYS TSTMS	0.0	0.0	1.0	2.0	4.0	6.0	13.0	13.0	5.0	3.0	0.0	0.0	47.0	21	-72365
P FREQ WND SPD = DR GTR 17 KTS	3.9	7.9	11.2	13.3	10.7	8.3	6.5	4.0	5.5	6.0	5.7	5.1	7.3	12	-72365
P FREQ WND SPD = DR GTR 28 KTS	0.1	0.9	0.7	0.7	0.6	0.3	0.4	0.0	0.2	0.2	0.3	0.4	0.4	12	-72365
P FREQ LES 5000 FT A/D LES 5 MI	6.8	0.1	8.2	6.4	1.9	1.0	1.0	0.8	1.8	4.4	6.2	7.9	4.5	12	-72365
P FREQ LES 1500 FT A/D LES 3 MI															
FOR 00-02 LST	2.0	1.3	1.8	0.3	0.3	0.8	0.2	0.4	0.0	0.4	0.7	3.0	0.9	12	-72365
03-05 LST	2.4	1.7	1.9	0.6	0.1	0.2	0.1	0.0	0.1	0.9	0.9	3.8	1.1	12	-72365
06-08 LST	3.9	2.5	2.4	1.1	0.1	0.3	0.3	0.3	0.3	1.0	1.3	3.8	1.4	12	-72365
09-11 LST	3.1	2.4	2.2	1.9	0.5	0.3	0.3	0.0	0.3	0.8	1.2	2.6	1.3	12	-72365
12-14 LST	1.8	2.0	3.1	3.4	1.0	0.5	0.2	0.0	0.0	0.4	1.2	2.0	1.3	12	-72365
15-17 LST	1.8	2.6	3.9	3.0	1.0	0.6	0.6	0.2	0.1	0.1	1.3	1.4	1.6	12	-72365
18-20 LST	1.3	1.6	3.0	2.0	0.4	0.6	0.7	0.1	0.2	0.4	1.0	1.2	1.0	12	-72365
21-23 LST	2.1	0.4	1.5	1.3	0.0	0.5	0.3	0.0	0.1	0.3	1.0	2.1	0.8	12	-72365
P FREQ LES 300 FT A/D LES 1 MI															
FOR 00-02 LST	0.9	0.3	0.5	0.0	0.0	0.0	0.0	0.0	0.0	0.1	0.2	1.4	0.3	12	-72365
03-05 LST	1.0	0.8	0.6	0.1	0.0	0.0	0.0	0.0	0.0	0.2	0.2	1.8	0.4	12	-72365
06-08 LST	1.7	0.6	0.7	0.1	0.0	0.0	0.0	0.1	0.0	0.4	0.2	1.8	0.5	12	-72365
09-11 LST	1.0	0.2	0.3	0.5	0.0	0.0	0.0	0.0	0.0	0.2	1.3	0.3	17	-72365	
12-14 LST	0.2	1.0	0.9	0.6	0.3	0.0	0.1	0.0	0.0	0.0	0.0	0.4	0.3	12	-72365
15-17 LST	0.4	0.5	0.7	0.5	0.1	0.0	0.0	0.0	0.0	0.0	0.4	0.4	0.3	12	-72365
18-20 LST	0.3	0.1	0.5	0.2	0.2	0.3	0.2	0.0	0.0	0.0	0.1	0.7	0.2	12	-72365
21-23 LST	0.4	0.0	0.5	0.0	0.0	0.0	0.0	0.0	0.0	0.0	0.3	1.2	0.2	12	-72365

ALAMEDA, NEW MEXICO

MEAN NUMBER OF DAYS

PARAMETER DESCRIPTION		JAN	FEB	MAR	APR	MAY	JUN	JUL	AUG	SEP	OCT	NOV	DEC	ANN	POR (YRS)	NO. OBS
CIG = GTR 1000 FT AND VSBY = GTR 3 MI	17 LST	30.5	27.5	29.9	28.9	30.9	29.7	30.8	30.9	29.9	30.9	29.6	30.5	360.0	12	-72365
	23 LST	30.5	27.9	30.8	29.6	31.0	29.8	31.0	31.0	30.0	31.0	29.7	30.3	362.6	12	-72365
	05 LST	30.2	27.7	30.3	29.6	30.9	29.9	31.0	31.0	29.9	30.7	29.9	29.9	361.0	12	-72365
	11 LST	30.2	27.7	30.5	29.2	30.9	29.9	31.0	31.0	30.0	30.9	29.7	30.4	361.4	12	-72365
CIG = GTR 2000 FT AND VSBY = GTR 3 MI W/SFC WND LES 10 KTS	17 LST	21.5	15.2	10.7	10.0	11.1	13.6	14.0	18.4	17.3	20.6	21.2	23.3	196.9	12	-72365
	23 LST	25.7	22.2	21.6	19.7	20.3	20.1	19.8	22.2	21.2	24.1	23.4	25.7	266.0	12	-72365
	05 LST	26.5	24.0	24.5	22.8	25.1	25.3	26.7	28.6	26.3	26.5	25.1	25.6	307.0	12	-72365
	11 LST	23.7	20.6	19.5	18.2	20.2	23.2	28.0	28.9	25.2	24.6	22.8	24.3	279.2	12	-72365
SFC WND = GTR 17 KTS AND NO PRECIP.	17 LST	1.9	5.2	8.4	8.9	8.6	4.9	4.2	2.2	2.8	2.5	2.0	1.5	53.1	12	-72365
	23 LST	1.2	0.8	1.7	2.7	2.9	3.1	2.4	1.9	2.4	1.6	1.5	0.9	23.1	12	-72365
	05 LST	0.7	1.2	0.7	1.6	1.3	1.7	1.1	0.3	0.8	1.3	0.9	0.7	12.3	12	-72365
	11 LST	1.3	2.7	4.7	4.1	2.5	1.0	0.3	0.0	0.5	1.9	2.6	2.6	24.2	12	-72365
SFC WND 4-10 KTS AND THP 33-89 DEG F AND NU PRECIP.	17 LST	14.0	10.6	10.5	10.0	11.0	6.0	7.6	13.4	14.6	16.6	13.1	14.1	141.5	12	-72365
	23 LST	11.7	13.0	17.2	17.8	18.3	17.6	17.9	19.4	17.5	19.1	14.4	11.8	195.7	12	-72365
	05 LST	7.1	8.9	14.0	18.2	19.9	18.8	19.4	19.1	18.5	19.3	11.1	7.0	181.3	12	-72365
	11 LST	13.0	11.6	15.2	16.9	18.7	19.4	20.7	21.7	19.8	16.2	12.4	11.6	197.2	12	-72365
SKY COVER LES 3/10 AND VSBY = GTR 3 MI	17 LST	12.7	11.1	12.2	9.6	8.4	14.1	5.8	7.6	17.3	17.7	17.3	14.7	148.5	12	-72365
	23 LST	17.1	16.0	17.2	13.5	17.2	18.4	11.5	11.4	20.6	22.4	20.9	18.5	209.7	12	-72365
	05 LST	16.9	15.9	16.7	16.7	18.1	19.9	13.7	15.6	21.4	22.2	20.6	19.3	217.0	12	-72365
	11 LST	13.6	12.5	13.5	14.2	16.1	21.7	17.6	18.3	20.6	19.2	17.2	16.4	200.9	12	-72365
CIG = GTR 2500 FT AND VSBY = GTR 3 MI	17 LST	30.1	27.3	29.6	28.8	30.9	29.7	30.8	30.9	29.9	30.7	29.6	30.1	358.4	12	-72365
	23 LST	30.2	27.3	30.6	29.5	31.0	29.8	30.9	31.0	30.0	30.8	29.4	30.0	360.5	12	-72365
	05 LST	29.6	27.3	29.7	29.4	30.9	29.9	30.9	31.0	29.7	30.5	29.3	29.5	357.7	12	-72365
	11 LST	29.6	27.3	29.9	29.1	30.8	29.9	30.9	31.0	29.8	30.7	29.4	30.0	358.4	12	-72365
CIG = GTR 6000 FT AND VSBY = GTR 3 MI	17 LST	28.5	25.5	28.1	28.1	30.2	29.6	30.7	30.7	29.5	29.9	27.8	28.3	346.9	12	-72365
	23 LST	28.3	25.2	28.2	28.7	30.8	29.7	30.6	30.8	29.6	29.6	28.2	28.2	347.9	12	-72365
	05 LST	27.8	24.8	27.3	27.8	30.1	29.6	30.6	30.7	29.2	29.1	27.3	27.5	341.8	12	-72365
	11 LST	27.9	24.8	27.7	26.8	30.2	29.6	30.2	30.6	28.7	28.6	27.0	28.1	340.2	12	-72365
CIG = GTR 10000 FT AND VSBY = GTR 3 MI	17 LST	26.1	23.3	25.0	24.6	27.6	27.6	27.0	26.7	27.6	28.4	26.3	27.4	318.4	12	-72365
	23 LST	26.2	23.6	26.3	26.9	28.8	29.0	28.8	27.9	27.5	28.4	26.6	26.1	326.1	12	-72365
	05 LST	26.2	23.1	25.1	26.3	28.6	28.9	30.0	29.0	28.3	27.7	26.1	25.8	325.1	12	-72365
	11 LST	26.3	23.6	25.0	25.2	28.1	29.3	30.1	29.9	28.0	27.1	26.1	26.7	325.2	12	-72365

ALBUQUERQUE/WEST MESA, NEW MEXICO

STA NO. 73139 (IN AREA NUMBER 09)

LATITUDE 3505N

LONGITUDE 10643W

ELEVATION(FT) 05129

PARAMETER DESCRIPTION	JAN	FEB	MAR	APR	MAY	JUN	JUL	AUG	SEP	OCT	NOV	DEC	ANN	PDR (YRS)	NO. OBS
ABS MAX TMP (F)	67	72	81	88	98	101	104	100	98	87	74	72	104	21	-72365
MEAN MAX TMP (F)	47	53	60	70	79	90	92	90	84	72	57	48	70	21	-72365
MEAN MIN TMP (F)	25	28	33	42	51	61	65	64	57	45	32	26	44	21	-72365
ABS MIN TMP (F)	1	-5	8	19	34	45	55	53	39	26	10	3	-3	21	-72365
MEAN NO DYS TMP = DR GTR 90(F)	0.0	0.0	0.0	0.0	3.3	20.9	23.1	17.9	7.1	0.0	0.0	0.0	72.3	12	-72365
MEAN NO DYS TMP = DR LES 32(F)	25.5	19.5	13.6	2.6	0.0	0.0	0.0	0.0	0.0	0.4	15.9	25.6	103.1	12	-72365
MEAN NO DYS TMP = DR LES 0(F)	0.0	0.1	0.0	0.0	0.0	0.0	0.0	0.0	0.0	0.0	0.0	0.0	0.1	12	-72365
MEAN DEW PT TMP (F)	19	19	18	22	28	35	49	51	39	31	22	19	29	12	-72365
MEAN REL HUM (PCT)	52	47	38	32	30	27	41	46	36	41	46	52	41	12	-72365
MEAN PRESS ALT (FT)	4973	5025	5111	5168	5201	5225	5159	5156	5132	5074	4986	4956	5097	0	-50
MEAN PRECIP (IN)	0.33	0.37	0.49	0.48	0.68	0.51	1.23	1.30	0.78	0.84	0.36	0.51	7.9	21	-72365
MEAN SNOW FALL (IN)	2.0	1.6	1.8	0.5	0.0	0.0	0.0	0.0	0.0	0.0	1.6	3.0	10.5	21	-72365
MEAN NO DYS PKCP = DR GTR 0.1 IN	1.3	1.4	1.4	1.4	1.9	1.4	2.9	3.0	2.0	2.1	1.4	1.7	21.9	21	-29
MEAN NO DYS SNFL = DR GTR 1.5 IN	0.5	0.1	0.5	0.0	0.0	0.0	0.0	0.0	0.0	0.0	0.4	0.7	2.2	12	-72365
MEAN NO DYS W/OCUR VSBY LES 1/2 MI	0.7	0.4	0.7	0.2	0.2	0.0	0.1	0.1	0.0	0.3	0.2	1.1	4.0	12	-72365
MEAN NO DYS TSTMS	0.0	0.0	1.0	2.0	4.0	6.0	13.0	13.0	5.0	3.0	0.0	0.0	47.0	21	-72365
P FREQ WND SPD = DR GTR 17 KTS	3.9	7.9	11.2	13.3	10.7	8.3	6.5	4.0	5.5	6.0	5.7	5.1	7.3	12	-72365
P FREQ WND SPD = DR GTR 28 KTS	0.1	0.9	0.7	0.7	0.6	0.3	0.4	0.0	0.2	0.2	0.3	0.4	0.4	12	-72365
P FREQ LES 5000 FT A/D LES 5 MI	6.8	8.1	8.2	6.4	1.9	1.0	1.0	0.8	1.8	4.4	6.2	7.9	4.5	12	-72365
P FREQ LES 1500 FT A/D LES 3 MI															
FOR 00-02 LST	2.0	1.3	1.8	0.3	0.3	0.8	0.2	0.4	0.0	0.4	0.7	3.0	0.9	12	-72365
03-05 LST	2.4	1.7	1.9	0.6	0.1	0.2	0.1	0.0	0.1	0.9	0.9	3.8	1.1	12	-72365
06-08 LST	3.9	2.5	2.4	1.1	0.1	0.3	0.3	0.3	0.3	1.0	1.3	3.8	1.4	12	-72365
09-11 LST	3.1	2.4	2.2	1.9	0.5	0.3	0.3	0.0	0.3	0.8	1.2	2.6	1.3	12	-72365
12-14 LST	1.8	2.0	3.1	3.4	1.0	0.5	0.2	0.0	0.0	0.4	1.2	2.0	1.3	12	-72365
15-17 LST	1.8	2.6	3.9	5.0	1.0	0.6	0.6	0.2	0.1	0.1	1.3	1.4	1.6	12	-72365
18-20 LST	1.3	1.6	3.0	2.0	0.4	0.6	0.7	0.1	0.2	0.4	1.0	1.2	1.0	12	-72365
21-23 LST	2.1	0.4	1.5	1.3	0.0	0.5	0.3	0.0	0.1	0.3	1.0	2.1	0.8	12	-72365
P FREQ LES 300 FT A/D LES 1 MI															
FOR 00-02 LST	0.9	0.3	0.5	0.0	0.0	0.0	0.0	0.0	0.0	0.1	0.2	1.4	0.3	12	-72365
03-05 LST	1.0	0.8	0.6	0.1	0.0	0.0	0.0	0.0	0.0	0.2	0.2	1.8	0.4	12	-72365
06-08 LST	1.7	0.6	0.7	0.1	0.0	0.0	0.0	0.1	0.0	0.4	0.2	1.8	0.5	12	-72365
09-11 LST	1.0	0.2	0.3	0.5	0.0	0.0	0.0	0.0	0.0	0.4	0.2	1.3	0.3	12	-72365
12-14 LST	0.2	1.0	0.9	0.6	0.3	0.0	0.1	0.0	0.0	0.0	0.0	0.4	0.3	12	-72365
15-17 LST	0.4	0.5	0.7	0.5	0.1	0.0	0.0	0.0	0.0	0.0	0.4	0.4	0.3	12	-72365
18-20 LST	0.3	0.1	0.5	0.2	0.2	0.3	0.2	0.0	0.0	0.0	0.1	0.7	0.2	12	-72365
21-23 LST	0.4	0.0	0.5	0.0	0.0	0.0	0.0	0.0	0.0	0.0	0.3	1.2	0.2	12	-72365

ALBUQUERQUE/WEST MESA, NEW MEXICO

MEAN NUMBER OF DAYS

PARAMETER DESCRIPTION		JAN	FEB	MAR	APR	MAY	JUN	JUL	AUG	SEP	OCT	NOV	DEC	ANN	POR (YRS)	NO. OBS
CIG = GTR 1000 FT AND VSBY = GTR 3 MI	17 LST	30.5	27.5	29.9	28.9	30.9	29.7	30.8	30.9	29.9	30.9	29.6	30.5	360.0	12	-72365
	23 LST	30.5	27.9	30.8	29.6	31.0	29.8	31.0	31.0	30.0	31.0	29.7	30.3	362.6	12	-72365
	05 LST	30.2	27.7	30.3	29.6	30.9	29.9	31.0	31.0	29.9	30.7	29.9	29.9	361.0	12	-72365
	11 LST	30.2	27.7	30.5	29.2	30.9	29.9	31.0	31.0	30.0	30.9	29.7	30.4	361.4	12	-72365
CIG = GTR 2000 FT AND VSBY = GTR 3 MI W/SFC WND LES 10 KTS	17 LST	21.5	15.2	10.7	10.0	11.1	13.6	14.0	18.4	17.3	20.6	21.2	23.3	196.9	12	-72365
	23 LST	25.7	22.2	21.6	19.7	20.3	20.1	19.8	22.2	21.2	24.1	23.4	25.7	266.0	12	-72365
	05 LST	26.5	24.0	24.5	22.8	25.1	25.3	26.7	28.6	26.3	26.5	25.1	25.6	307.0	12	-72365
	11 LST	23.7	20.6	19.5	18.2	20.2	23.2	28.0	28.9	25.2	24.6	22.8	24.3	279.2	12	-72365
SFC WND = GTR 17 KTS AND NO PRECIP.	17 LST	1.9	5.2	8.4	8.9	8.6	4.9	4.2	2.2	2.8	2.5	2.0	1.5	53.1	12	-72365
	23 LST	1.2	0.8	1.7	2.7	2.9	3.1	2.4	1.9	2.4	1.6	1.5	0.9	23.1	12	-72365
	05 LST	0.7	1.2	0.7	1.6	1.3	1.7	1.1	0.3	0.8	1.3	0.9	0.7	12.3	12	-72365
	11 LST	1.3	2.7	4.7	4.1	2.5	1.0	0.3	0.0	0.5	1.9	2.6	2.6	24.2	12	-72365
SFC WND 4-10 KTS AND TMP 33-89 DEG F AND NO PRECIP.	17 LST	14.0	10.6	10.5	10.0	11.0	6.0	7.6	13.4	14.6	16.6	13.1	14.1	141.5	12	-72365
	23 LST	11.7	13.0	17.2	17.8	18.3	17.6	17.9	19.4	17.5	19.1	14.4	11.8	195.7	12	-72365
	05 LST	7.1	8.9	14.0	18.2	19.9	18.8	19.4	19.1	18.5	19.3	11.1	7.0	181.3	12	-72365
	11 LST	13.0	11.6	15.2	16.9	18.7	19.4	20.7	21.7	19.8	16.2	12.4	11.6	197.2	12	-72365
SKY COVER LES 3/10 AND VSBY = GTR 3 MI	17 LST	12.7	11.1	12.2	9.6	8.4	14.1	5.8	7.6	17.3	17.7	17.3	14.7	148.5	12	-72365
	23 LST	17.1	16.0	17.2	18.5	17.2	18.4	11.5	11.4	20.6	22.4	20.9	18.5	209.7	12	-72365
	05 LST	16.9	15.9	16.7	16.7	18.1	19.9	13.7	13.6	21.4	22.2	20.6	19.3	217.0	12	-72365
	11 LST	13.6	12.5	13.5	14.2	16.1	21.7	17.6	18.3	20.6	19.2	17.2	16.4	200.9	12	-72365
CIG = GTR 2500 FT AND VSBY = GTR 3 MI	17 LST	30.1	27.3	29.6	28.8	30.9	29.7	30.8	30.9	29.9	30.7	29.6	30.1	358.4	12	-72365
	23 LST	30.2	27.3	30.6	29.5	31.0	29.8	30.9	31.0	30.0	30.8	29.4	30.0	360.5	12	-72365
	05 LST	29.6	27.3	29.7	29.4	30.9	29.9	30.9	31.0	29.7	30.5	29.3	29.5	357.7	12	-72365
	11 LST	29.6	27.3	29.9	29.1	30.8	29.9	30.9	31.0	29.8	30.7	29.4	30.0	358.4	12	-72365
CIG = GTR 6000 FT AND VSBY = GTR 3 MI	17 LST	28.5	25.5	28.1	28.1	30.2	29.6	30.7	30.7	29.5	29.9	27.8	28.3	346.9	12	-72365
	23 LST	28.3	25.2	28.2	28.7	30.8	29.7	30.6	30.8	29.6	29.6	28.2	28.2	347.9	12	-72365
	05 LST	27.8	24.8	27.3	27.8	30.1	29.6	30.6	30.7	29.2	29.1	27.3	27.5	341.8	12	-72365
	11 LST	27.9	24.8	27.7	26.8	30.2	29.6	30.2	30.6	28.7	28.6	27.0	28.1	340.2	12	-72365
CIG = GTR 10000 FT AND VSBY = GTR 3 MI	17 LST	26.1	23.3	25.8	24.6	27.6	27.6	27.0	26.7	27.6	28.4	26.3	27.4	318.4	12	-72365
	23 LST	26.2	23.6	26.3	26.9	28.8	29.0	28.8	27.9	27.5	28.4	26.6	26.1	326.1	12	-72365
	05 LST	26.2	23.1	25.1	26.3	28.6	28.9	30.0	29.0	28.3	27.7	26.1	25.8	325.1	12	-72365
	11 LST	26.3	23.4	25.0	25.2	28.1	29.3	30.1	29.9	28.0	27.1	26.1	26.7	325.2	12	-72365

COLUMBUS, NEW MEXICO

STA NO, 73140 (IN AREA NUMBER 09) 1

LATITUDE 3149N

LONGITUDE 10738W

ELEVATION(FT) 04024

PARAMETER DESCRIPTION	JAN	FEB	MAR	APR	MAY	JUN	JUL	AUG	SEP	OCT	NOV	DEC	ANN	POR (YRS)	NO. OBS
ABS MAX TMP (F)	79	83	85	94	105	108	109	102	103	93	82	78	109	14	4892
MEAN MAX TMP (F)	58	64	69	79	87	96	96	93	89	79	66	59	78	14	4892
MEAN MIN TMP (F)	27	31	36	44	53	63	67	65	59	47	31	27	46	14	4892
ABS MIN TMP (F)	-12	2	16	23	33	47	55	54	41	24	10	-7	-12	14	4892
MEAN NO DYS TMP = DR GTR 90(F)	0.0	0.0	0.0	1.3	12.2	27.4	27.4	24.6	16.8	0.9	0.0	0.0	110.6	14	4892
MEAN NO DYS TMP = DR LES 32(F)	22.4	16.1	10.1	1.6	0.0	0.0	0.0	0.0	0.0	0.9	16.7	23.2	91.0	14	4892
MEAN NO DYS TMP = DR LES 0(F)	0.3	0.0	0.0	0.0	0.0	0.0	0.0	0.0	0.0	0.0	0.0	0.1	0.4	14	4892
MEAN DEW PT TMP (F)	26	26	27	31	35	44	56	57	50	41	29	25	37	9	73515
MEAN REL HUM (PCT)	57	68	41	33	30	31	45	49	46	46	49	54	44	9	73508
MEAN PRESS ALT (FT)	3898	3953	4023	4079	4109	4143	4081	4080	4070	4016	3932	3890	4023	0	-50
MEAN PRECIP (IN)	0.53	0.47	0.39	0.19	0.23	0.37	1.98	1.98	1.18	0.82	0.23	0.51	8.9	20	-1.3
MEAN SNOW FALL (IN)	1.5	1.2	0.5	0.0	0.0	0.0	0.0	0.0	0.0	0.0	0.4	1.5	5.1	12	4380
MEAN NO DYS PRCP = DR GTR 0.1 IN	1.7	1.6	1.1	0.4	0.6	1.1	4.1	4.1	2.5	2.0	1.3	1.7	22.2	20	-29
MEAN NO DYS SNFL = DR GTR 1.5 IN	0.5	0.4	0.2	0.0	0.0	0.0	0.0	0.0	0.0	0.0	0.1	0.2	1.4	12	4380
MEAN NO DYS W/OCUR VSBY LES 1/2 MI	1.1	0.2	0.1	0.5	0.2	0.2	0.7	0.2	0.0	0.1	0.3	0.4	4.0	9	3067
MEAN NO DYS TSMS	0.2	0.5	0.9	1.1	2.5	1.9	13.8	14.6	4.5	1.5	0.1	0.1	44.7	14	4892
P FREQ WND SPD = DR GTR 17 KTS	7.8	8.8	15.6	12.7	8.4	6.3	5.1	2.9	2.0	2.4	5.6	7.5	7.1	9	73522
P FREQ WND SPD = DR GTR 28 KTS	0.6	0.8	2.3	1.3	0.7	0.1	0.3	0.1	0.1	0.1	0.2	0.5	0.6	9	73522
P FREQ LES 3000 FT A/D LES 5 MI	10.1	6.1	4.6	3.4	0.9	1.1	1.4	1.2	1.8	2.9	3.8	6.3	3.6	9	73516
P FREQ LES 1500 FT A/D LES 3 MI															
FOR 00-02 LST	4.2	1.5	0.3	0.8	0.1	0.8	0.3	0.1	0.1	0.5	0.0	2.6	0.9	9	9187
03-05 LST	5.2	1.2	0.8	0.7	0.0	0.4	0.4	0.1	0.0	0.6	0.4	2.2	1.0	9	9193
06-08 LST	5.1	0.4	0.9	1.7	0.1	0.4	0.1	0.0	0.1	0.6	0.1	2.5	1.0	9	9195
09-11 LST	5.2	0.9	1.9	1.3	0.4	0.1	0.0	0.0	0.4	0.8	0.6	3.3	1.2	9	9192
12-14 LST	3.9	1.8	2.4	1.8	0.4	0.0	0.1	0.0	0.1	0.8	0.5	2.6	1.2	9	9183
15-17 LST	4.0	1.3	1.2	1.4	0.5	0.8	0.7	0.1	0.0	0.5	0.2	2.7	1.1	9	9192
18-20 LST	3.8	0.9	0.5	0.1	0.8	0.8	1.7	0.8	0.5	0.4	0.1	2.0	1.0	9	9192
21-23 LST	4.7	1.2	0.1	0.6	0.0	0.8	0.5	0.2	0.2	0.2	0.1	2.8	1.0	9	9182
P FREQ LES 300 FT A/D LES 1 MI															
FOR 00-02 LST	1.6	0.1	0.0	0.0	0.0	0.0	0.0	0.0	0.0	0.0	0.0	0.1	0.2	9	9187
03-05 LST	1.5	0.0	0.0	0.0	0.0	0.0	0.0	0.0	0.0	0.1	0.0	0.6	0.2	9	9193
06-08 LST	2.2	0.0	0.1	0.3	0.0	0.0	0.0	0.0	0.0	0.2	0.1	1.4	0.4	9	9195
09-11 LST	1.7	0.0	0.3	0.6	0.3	0.0	0.0	0.0	0.0	0.2	0.2	1.1	0.3	9	9192
12-14 LST	0.4	0.0	1.2	0.6	0.4	0.0	0.0	0.0	0.0	0.0	0.4	0.5	0.3	9	9183
15-17 LST	0.4	0.3	0.8	0.4	0.4	0.6	0.3	0.0	0.0	0.0	0.2	0.7	0.3	9	9192
18-20 LST	0.9	0.0	0.0	0.1	0.1	0.0	1.5	0.1	0.0	0.0	0.0	0.1	0.2	9	9192
21-23 LST	1.5	0.1	0.0	0.0	0.0	0.0	0.0	0.1	0.0	0.0	0.0	0.2	0.2	9	9182

COLUMBUS, NEW MEXICO

MEAN NUMBER OF DAYS

PARAMETER DESCRIPTION		JAN	FEB	MAR	APR	MAY	JUN	JUL	AUG	SEP	OCT	NOV	DEC	ANN	PDR (YRS)	NO. OBS
CIG = GTR 1000 FT AND VSBY = GTR 3 MI	17 LST	30.3	27.7	30.7	29.5	30.7	29.7	31.0	31.0	30.0	30.9	30.0	30.4	361.9	9	3067
	23 LST	29.9	27.6	31.0	29.7	31.0	29.7	30.8	31.0	30.0	31.0	30.0	30.2	361.9	9	3066
	05 LST	29.7	27.9	31.0	29.6	31.0	29.9	30.8	31.0	30.0	30.9	30.0	30.5	362.3	9	3067
	11 LST	29.9	27.7	30.5	29.5	30.8	30.0	31.0	31.0	30.0	30.9	29.9	30.1	361.3	9	3067
CIG = GTR 2000 FT AND VSBY = GTR 3 MI W/SFC WND LES 10 KTS	17 LST	20.0	15.5	10.1	10.0	11.0	11.7	15.2	18.7	20.3	22.4	23.0	22.6	200.5	9	3067
	23 LST	24.5	19.4	20.5	20.4	22.5	18.5	20.5	23.7	25.8	27.1	25.5	24.3	272.7	9	3066
	05 LST	25.4	23.3	25.4	25.0	26.8	27.4	28.1	28.4	28.9	29.5	26.1	26.3	320.6	9	3067
	11 LST	19.7	16.7	13.9	15.5	16.7	18.9	22.2	23.8	22.8	20.9	21.0	21.0	233.1	9	3067
SFC WND = GTR 17 KTS AND NO PRECIP.	17 LST	3.0	4.7	9.6	9.1	7.0	5.5	3.0	2.0	0.9	0.8	1.4	2.3	49.3	9	3053
	23 LST	1.3	2.0	2.3	1.4	1.4	1.0	1.4	0.8	0.3	0.3	0.9	1.6	14.7	9	3043
	05 LST	0.7	0.5	1.0	0.6	0.2	0.2	0.6	0.0	0.0	0.1	0.7	1.1	5.7	9	3045
	11 LST	4.2	2.9	7.4	6.0	3.1	1.7	1.0	0.1	1.0	1.6	2.9	3.9	35.8	9	3052
SFC WND 4-10 KTS AND TMP 33-89 DEG F AND NO PRECIP.	17 LST	12.4	14.7	9.8	9.8	8.2	1.1	3.4	6.9	13.2	18.9	16.8	14.4	129.6	9	3053
	23 LST	12.8	12.6	15.0	18.0	19.7	19.8	17.2	16.6	16.3	16.0	12.2	11.4	187.6	9	3043
	05 LST	7.2	6.2	12.7	15.2	15.5	16.5	17.2	15.4	13.9	13.4	8.0	6.2	147.4	9	3045
	11 LST	10.8	14.1	14.8	15.5	17.0	7.2	9.0	14.4	15.2	17.3	15.2	12.7	163.2	9	3052
SKY COVER LES 3/10 AND VSBY = GTR 3 MI	17 LST	14.2	13.4	12.5	14.1	14.2	11.9	3.6	5.8	14.9	16.8	19.4	16.2	157.0	9	3067
	23 LST	19.7	16.3	19.0	19.5	21.1	19.9	11.0	13.0	19.3	22.8	22.8	19.4	225.8	9	3066
	05 LST	19.7	18.2	18.4	17.5	20.6	18.5	10.1	13.1	19.0	22.9	23.0	19.4	220.4	9	3067
	11 LST	15.2	14.1	13.1	16.2	18.7	19.1	13.7	14.9	18.9	18.8	19.1	16.1	197.9	9	3067
CIG = GTR 2500 FT AND VSBY = GTR 3 MI	17 LST	29.1	27.6	30.5	29.5	30.7	29.7	31.0	31.0	30.0	30.7	29.9	30.1	359.8	9	3067
	23 LST	29.4	27.6	30.7	29.7	31.0	29.7	30.8	30.8	29.9	30.8	29.9	29.9	360.2	9	3066
	05 LST	29.0	27.4	30.7	29.6	31.0	29.9	30.8	30.9	29.9	30.7	29.9	30.3	360.1	9	3067
	11 LST	29.0	27.2	30.1	29.5	30.8	30.0	30.8	30.9	29.8	30.3	29.4	29.9	357.7	9	3067
CIG = GTR 6000 FT AND VSBY = GTR 3 MI	17 LST	27.4	26.3	29.6	28.6	30.6	29.6	30.7	30.3	29.6	30.2	28.5	28.8	350.2	9	3067
	23 LST	28.1	26.7	30.2	29.1	30.8	29.6	30.6	30.4	29.3	30.3	28.9	28.6	352.6	9	3066
	05 LST	27.5	26.4	30.0	29.0	30.8	29.9	30.5	30.5	29.1	29.9	28.7	28.4	350.7	9	3067
	11 LST	26.5	25.5	28.1	27.8	30.7	29.6	30.1	30.1	28.9	29.2	27.9	28.4	342.8	9	3067
CIG = GTR 10000 FT AND VSBY = GTR 3 MI	17 LST	26.5	25.0	27.2	27.0	27.7	25.6	23.9	24.6	27.2	29.2	28.0	28.0	319.9	9	3067
	23 LST	27.6	25.8	28.8	28.2	29.4	28.6	25.6	26.4	26.9	29.1	28.0	27.3	331.7	9	3066
	05 LST	26.5	24.9	29.2	27.9	30.1	29.5	27.6	28.6	28.1	29.1	27.9	27.6	337.0	9	3067
	11 LST	25.7	24.1	26.5	27.4	29.1	28.5	28.9	29.1	27.7	28.2	27.1	27.4	329.7	9	3067

SANTA FE COUNTRY, NEW MEXICO

STA NO. 73237 (IN AREA NUMBER 09)

LATITUDE 3537N

LONGITUDE 10605W

ELEVATION(FT) 06344

PARAMETER DESCRIPTION	JAN	FEB	MAR	APR	MAY	JUN	JUL	AUG	SEP	OCT	NOV	DEC	ANN	POR (YRS)	NO, OBS
ABS MAX TMP (F)	64	68	73	81	92	98	98	95	92	85	71	63	98	13	4345
MEAN MAX TMP (F)	43	48	54	64	74	84	87	84	81	68	52	45	65	13	4345
MEAN MIN TMP (F)	19	22	26	34	44	53	58	56	50	39	24	19	37	13	4345
ABS MIN TMP (F)	-8	-10	0	14	27	37	49	45	35	20	-4	-7	-10	13	4345
MEAN NO DYS TMP = DR GTR 90(F)	0.0	0.0	0.0	0.0	0.2	6.7	11.5	3.4	0.9	0.0	0.0	0.0	22.7	13	4345
MEAN NO DYS TMP = DR LES 32(F)	30.0	25.8	25.3	12.3	1.2	0.0	0.0	0.0	0.0	5.6	26.5	30.2	156.9	13	4345
MEAN NO DYS TMP = DR LES 0(F)	1.2	0.6	0.1	0.0	0.0	0.0	0.0	0.0	0.0	0.0	0.2	0.2	2.3	13	4345
MEAN DEW PT TMP (F)	18	19	19	25	33	37	50	50	41	31	20	17	30	9	73748
MEAN REL HUM (PCT)	63	59	50	42	42	36	49	54	46	46	54	60	50	9	73745
MEAN PRESS ALT (FT)	6185	6235	6323	6380	6412	6433	6366	6363	6337	6282	6196	6167	6307	0	-50
MEAN PRECIP (IN)	0.51	0.46	0.50	0.42	0.90	0.69	2.03	2.33	0.61	0.63	0.34	0.33	9.8	13	4257
MEAN SNOW FALL (IN)	5.2	3.7	2.2	1.5	0.1	0.0	0.0	0.0	0.0	0.0	2.3	3.3	18.3	13	4315
MEAN NO DYS PKCP = DR GTR 0.1 IN	2.0	1.7	1.8	1.4	2.2	1.6	5.1	5.5	1.6	1.8	1.2	1.2	27.1	13	4257
MEAN NO DYS SNFL = DR GTR 1.5 IN	1.2	1.1	0.3	0.4	0.0	0.0	0.0	0.0	0.0	0.0	0.5	0.8	4.3	13	4315
MEAN NO DYS W/OCUR VSBY LES 1/2 MI	1.1	1.6	1.4	0.2	0.1	0.0	0.0	0.3	0.2	0.0	0.4	0.9	6.2	9	3075
MEAN NO DYS TSTMS	0.0	0.2	0.6	1.4	5.6	5.3	14.4	15.7	5.4	2.1	0.5	0.2	51.4	13	4345
P FREQ WND SPD = DR GTR 17 KTS	14.3	13.8	20.6	22.8	18.6	16.0	7.9	4.6	7.1	8.7	11.7	12.7	13.2	9	73743
P FREQ WND SPD = DR GTR 28 KTS	0.8	0.5	2.5	2.1	0.8	0.4	0.1	0.1	0.1	0.2	0.2	0.4	0.7	9	73743
P FREQ LES 5000 FT A/O LES 5 MI	15.1	13.3	12.0	7.5	7.2	2.0	3.3	2.2	3.1	5.2	9.7	8.9	7.5	9	73737
P FREQ LES 1500 FT A/O LES 3 MI															
FOR 00-02 LST	6.5	4.6	2.4	0.8	0.1	0.0	0.3	0.2	0.6	0.8	4.0	3.9	2.0	9	9219
03-05 LST	7.1	6.6	3.9	2.5	0.7	0.7	0.4	0.5	1.0	1.9	3.7	3.6	2.7	9	9219
06-08 LST	6.5	7.8	4.3	4.2	1.2	1.0	0.7	1.0	2.1	1.8	4.2	3.9	3.2	9	9216
09-11 LST	5.9	6.4	3.1	1.7	1.2	0.7	0.1	0.2	1.0	1.2	3.6	2.4	2.3	9	9219
12-14 LST	4.7	5.2	3.5	0.3	0.8	0.4	0.0	0.0	1.0	1.0	3.5	2.6	1.9	9	9221
15-17 LST	4.7	3.2	2.6	0.7	0.9	0.1	0.4	0.0	0.0	0.7	2.1	2.6	1.5	9	9214
18-20 LST	3.9	2.5	2.6	0.4	0.4	0.1	0.3	0.0	0.0	0.2	2.3	3.1	1.3	9	9215
21-23 LST	5.6	4.0	4.3	1.3	0.0	0.1	0.5	0.0	0.9	0.4	3.2	2.7	1.9	9	9214
P FREQ LES 300 FT A/O LES 1 MI															
FOR 00-02 LST	1.1	1.6	0.9	0.4	0.0	0.0	0.0	0.0	0.2	0.0	1.0	1.7	0.6	9	9219
03-05 LST	0.9	2.7	1.2	0.0	0.3	0.0	0.0	0.4	0.0	0.0	0.6	1.0	0.6	9	9219
06-08 LST	1.2	2.1	1.1	0.4	0.1	0.0	0.0	0.1	0.5	0.0	0.7	1.4	0.6	9	9216
09-11 LST	0.8	1.5	0.3	0.3	0.0	0.0	0.1	0.0	0.0	0.0	0.5	0.5	0.3	9	9219
12-14 LST	0.7	1.3	0.9	0.1	0.0	0.0	0.0	0.0	0.0	0.0	0.6	0.8	0.4	9	9221
15-17 LST	0.5	0.6	0.7	0.0	0.1	0.0	0.0	0.0	0.0	0.0	0.9	0.4	0.3	9	9214
18-20 LST	0.4	0.7	0.4	0.0	0.0	0.0	0.0	0.0	0.0	0.0	1.4	1.1	0.3	9	9215
21-23 LST	1.1	2.1	0.8	0.1	0.0	0.0	0.0	0.0	0.0	0.0	1.0	0.8	0.5	9	9214

SANTA FE COUNTRY, NEW MEXICO

MEAN NUMBER OF DAYS

PARAMETER DESCRIPTION		JAN	FEB	MAR	APR	MAY	JUN	JUL	AUG	SEP	OCT	NOV	DEC	ANN	POR (YRS)	NO. OBS
CIG = GTR 1000 FT AND VSBY = GTR 3 MI	17 LST	30.1	27.2	30.6	30.0	31.0	30.0	30.8	31.0	30.0	31.0	29.4	30.1	361.2	9	3075
	23 LST	29.7	27.0	30.3	29.7	31.0	30.0	31.0	31.0	30.0	31.0	29.3	30.1	360.1	9	3075
	05 LST	29.9	26.3	29.9	29.6	30.7	29.9	31.0	30.8	30.0	30.8	29.3	30.0	358.2	9	3075
	11 LST	27.9	26.7	30.8	30.0	31.0	30.0	30.8	31.0	29.9	30.8	29.4	30.8	361.1	9	3075
CIG = GTR 2000 FT AND VSBY = GTR 3 MI W/SFC WND LES 10 KTS	17 LST	21.0	14.7	6.2	6.4	6.2	7.2	10.2	13.1	11.6	18.7	20.8	23.0	159.1	9	3075
	23 LST	16.9	17.7	18.8	18.2	19.1	19.5	20.2	23.5	22.9	24.3	19.2	18.7	238.6	9	3075
	05 LST	12.9	12.0	18.1	19.7	22.0	22.4	25.0	24.4	21.2	17.1	13.7	12.2	220.4	9	3075
	11 LST	9.1	8.5	9.4	7.5	10.5	10.7	19.5	21.3	14.0	14.1	9.8	9.8	144.2	9	3075
SFC WND = GTR 17 KTS AND NO PRECIP.	17 LST	3.4	4.1	11.0	14.3	12.6	10.7	7.3	4.0	4.2	3.3	1.4	1.7	78.0	9	3051
	23 LST	2.9	2.9	2.8	3.8	2.7	2.6	0.9	0.7	0.8	0.7	1.2	1.2	22.8	9	3043
	05 LST	3.6	3.2	2.6	1.4	1.0	0.6	0.0	0.1	0.1	1.0	2.6	4.8	21.0	9	3048
	11 LST	7.3	5.7	10.1	10.5	7.8	5.4	1.1	0.4	1.8	3.9	6.3	6.7	67.0	9	3058
SFC WND 4-10 KTS AND TMP 33-89 DEG F AND NO PRECIP.	17 LST	13.1	12.0	6.9	6.0	7.3	6.7	9.2	13.9	14.2	17.8	15.0	9.8	131.9	9	3051
	23 LST	3.5	6.6	11.6	14.2	16.9	18.4	18.9	20.7	19.7	20.6	9.6	3.3	164.0	9	3043
	05 LST	1.4	1.5	5.0	13.3	18.0	17.9	20.6	21.2	18.1	12.9	3.6	1.6	135.1	9	3048
	11 LST	7.9	8.6	9.6	8.0	10.0	11.4	15.6	19.0	14.2	15.1	10.3	9.3	138.6	9	3058
SKY COVER LES 3/10 AND VSBY = GTR 3 MI	17 LST	11.9	10.8	9.9	8.5	6.1	12.9	3.2	4.3	12.7	18.4	16.2	14.0	128.9	9	3075
	23 LST	19.4	17.8	18.6	17.7	18.0	20.7	13.9	14.4	19.3	23.7	21.7	20.1	225.3	9	3075
	05 LST	18.4	16.5	17.3	16.9	17.0	20.1	14.7	15.3	19.9	22.5	21.1	21.0	220.9	9	3075
	11 LST	13.7	13.0	12.2	11.7	12.1	18.1	12.6	13.9	16.9	17.8	15.9	14.2	172.1	9	3075
CIG = GTR 2500 FT AND VSBY = GTR 3 MI	17 LST	28.5	26.5	29.0	29.4	30.1	29.9	30.8	30.9	30.0	30.5	28.9	29.2	353.7	9	3075
	23 LST	28.0	26.0	29.1	29.3	30.7	29.9	30.8	30.8	29.4	30.8	28.4	29.8	353.0	9	3075
	05 LST	27.7	25.3	29.0	28.7	30.2	29.6	30.7	30.7	29.8	29.6	28.7	28.9	348.9	9	3075
	11 LST	28.0	25.3	29.2	29.1	30.2	29.7	30.5	31.0	29.4	29.8	28.0	29.9	350.1	9	3075
CIG = GTR 6000 FT AND VSBY = GTR 3 MI	17 LST	26.1	23.7	26.7	26.7	28.1	28.2	28.9	28.9	29.0	29.3	26.6	27.8	330.0	9	3075
	23 LST	25.2	24.3	27.1	27.6	29.6	28.9	28.7	29.5	28.5	29.6	26.9	27.7	333.6	9	3075
	05 LST	25.6	23.0	26.8	26.4	27.4	29.1	29.4	29.8	20.5	28.4	26.8	27.2	328.4	9	3075
	11 LST	25.4	23.8	25.4	26.5	27.5	28.9	29.5	29.9	28.4	28.6	25.3	26.8	326.0	9	3075
CIG = GTR 10000 FT AND VSBY = GTR 3 MI	17 LST	24.7	22.9	24.2	23.1	23.5	24.1	18.6	22.0	25.7	27.7	23.7	26.5	288.7	9	3075
	23 LST	24.6	23.2	26.4	26.4	28.0	27.9	25.4	26.9	27.8	29.2	26.1	26.5	318.0	9	3075
	05 LST	24.0	22.7	26.1	25.4	26.4	27.8	28.0	28.8	27.2	27.7	26.3	26.4	316.8	9	3075
	11 LST	24.9	23.3	23.9	24.6	26.0	27.6	29.1	29.1	27.4	27.5	24.9	26.2	314.8	9	3075

TRUTH OR CONSEQUENCES, NEW MEXICO

STA NO. 73244 (IN AREA NUMBER 09)

LATITUDE 3314N

LONGITUDE 10717W

ELEVATION(FT) 04649

PARAMETER DESCRIPTION	JAN	FEB	MAR	APR	MAY	JUN	JUL	AUG	SEP	OCT	NOV	DEC	ANN	POR (YRS)	NO. OBS
ABS MAX TMP (F)	71	80	83	90	101	105	105	100	98	89	79	75	105	13	4357
MEAN MAX TMP (F)	54	59	65	75	83	93	93	90	87	76	62	54	74	13	4357
MEAN MIN TMP (F)	28	31	36	44	52	63	66	65	58	48	34	27	46	13	4357
ABS MIN TMP (F)	-5	4	15	26	34	37	58	56	44	30	12	2	-5	13	4357
MEAN NO DYS TMP = DR GTR 90(F)	0.0	0.0	0.0	0.2	6.2	23.6	23.6	19.4	10.4	0.0	0.0	0.0	83.4	13	4357
MEAN NO DYS TMP = DR LES 32(F)	22.9	16.7	9.9	0.9	0.0	0.0	0.0	0.0	0.0	0.2	12.2	22.8	85.6	13	4357
MEAN NO DYS TMP = DR LES 0(F)	0.2	0.0	0.0	0.0	0.0	0.0	0.0	0.0	0.0	0.0	0.0	0.0	0.2	13	4357
MEAN DEW PT TMP (F)	20	19	19	23	29	38	51	53	42	34	22	19	31	13	104233
MEAN REL HUM (PCT)	48	41	35	28	27	27	43	47	39	42	42	47	39	13	104227
MEAN PRESS ALT (FT)	4693	4749	4834	4891	4930	4955	4894	4891	4865	4800	4705	4674	4823	0	-50
MEAN PRECIP (IN)	0.27	0.25	0.36	0.32	0.28	0.48	1.55	1.63	0.80	0.74	0.23	0.34	7.3	13	4350
MEAN SNOW FALL (IN)	0.7	1.0	0.9	0.0	0.0	0.0	0.0	0.0	0.0	0.0	0.8	2.3	5.7	13	4350
MEAN NO DYS PKCP = DR GTR 0.1 IN	1.1	0.9	1.0	0.9	0.7	1.2	3.6	4.6	1.8	1.8	0.4	0.9	18.9	13	4350
MEAN NO DYS SNFL = DR GTR 1.5 IN	0.2	0.3	0.2	0.0	0.0	0.0	0.0	0.0	0.0	0.0	0.2	0.3	1.2	13	4350
MEAN NO DYS W/DCUR VSBY LES 1/2 MI	0.4	0.3	0.3	0.0	0.0	0.1	0.0	0.0	0.1	0.2	0.4	0.9	2.7	13	4354
MEAN NO DYS TSTMS	0.0	0.1	0.8	1.7	3.7	5.3	13.7	14.7	4.4	3.0	0.4	0.0	47.8	13	4358
P FREQ WND SPD = DR GTR 17 KTS	7.2	11.7	15.6	18.4	18.8	14.0	6.9	4.5	4.9	7.0	8.2	6.5	10.3	13	104268
P FREQ WND SPD = DR GTR 28 KTS	0.3	1.1	1.3	1.4	1.0	0.6	0.1	0.1	0.1	0.1	0.5	0.5	0.6	13	104268
P FREQ LES 5000 FT A/D LES 5 MI	6.3	4.4	4.8	2.1	0.8	0.4	2.0	1.5	2.9	6.4	5.0	6.6	3.6	13	104270
P FREQ LES 1900 FT A/D LES 3 MI															
FDR 00-02 LST	2.4	1.0	0.9	0.0	0.0	0.0	0.2	0.2	0.2	0.6	1.6	2.6	0.8	13	13026
03-05 LST	2.3	1.4	1.2	0.1	0.1	0.0	0.4	0.0	0.8	0.3	1.7	3.1	1.0	13	13040
06-08 LST	2.0	2.1	2.0	0.4	0.2	0.0	0.7	0.8	0.9	1.0	2.5	3.7	1.4	13	13045
09-11 LST	2.6	2.1	1.7	0.1	0.0	0.0	0.5	0.2	0.8	0.9	2.5	2.9	1.2	13	13078
12-14 LST	2.0	1.3	1.4	0.0	0.0	0.0	0.1	0.2	0.7	0.4	1.5	0.9	0.7	13	13040
15-17 LST	2.3	0.9	1.4	0.6	0.0	0.0	0.0	0.2	0.1	0.6	0.8	0.7	0.6	13	13047
18-20 LST	2.1	0.6	0.9	0.2	0.0	0.2	0.4	0.1	0.2	0.3	0.9	1.2	0.6	13	13035
21-23 LST	1.4	0.7	0.7	0.0	0.0	0.1	0.2	0.0	0.1	0.5	1.3	2.2	0.6	13	13028
P FREQ LES 300 FT A/D LES 1 MI															
FDR 00-02 LST	0.7	0.5	0.3	0.0	0.0	0.0	0.0	0.0	0.0	0.3	0.6	0.6	0.3	13	13026
03-05 LST	1.0	0.6	0.4	0.0	0.1	0.0	0.0	0.0	0.1	0.3	0.2	0.8	0.3	13	13040
06-08 LST	0.7	0.7	0.6	0.0	0.2	0.0	0.0	0.0	0.2	0.2	0.7	1.8	0.4	13	13045
09-11 LST	0.8	0.5	0.1	0.0	0.0	0.0	0.0	0.0	0.0	0.0	0.6	1.5	0.3	13	13038
12-14 LST	0.4	0.1	0.0	0.0	0.0	0.0	0.0	0.0	0.0	0.0	0.3	0.0	0.1	13	13040
15-17 LST	0.4	0.4	0.4	0.1	0.0	0.0	0.0	0.0	0.0	0.0	0.3	0.3	0.2	13	13047
18-20 LST	0.2	0.3	0.1	0.0	0.0	0.0	0.1	0.0	0.0	0.0	0.5	0.4	0.1	13	13035
21-23 LST	0.2	0.3	0.3	0.0	0.0	0.1	0.0	0.0	0.0	0.1	0.6	0.8	0.2	13	13028

TRUTH OR CONSEQUENCES, NEW MEXICO

MEAN NUMBER OF DAYS

PARAMETER DESCRIPTION		JAN	FEB	MAR	APR	MAY	JUN	JUL	AUG	SEP	OCT	NOV	DEC	ANN	PDR (YRS)	NO. OBS
CIG = GTR 1000 FT AND VSBY = GTR 3 MI	17 LST	30.7	27.8	30.7	29.7	31.0	30.0	31.0	31.0	30.0	31.0	29.9	30.8	303.6	13	4355
	23 LST	30.6	27.8	30.7	30.0	31.0	30.0	31.0	31.0	30.0	30.8	29.6	30.3	362.8	13	4357
	05 LST	30.5	27.6	30.7	29.9	30.9	30.0	30.8	31.0	29.9	30.9	29.7	30.2	362.1	13	4355
	11 LST	30.4	27.8	30.8	30.0	31.0	30.0	30.9	31.0	29.9	30.9	29.5	30.7	362.9	13	4356
CIG = GTR 2000 FT AND VSBY = GTR 3 MI W/SFC AND LES 10 KTS	17 LST	19.4	10.0	5.0	5.5	6.2	11.7	12.9	13.1	15.8	19.9	22.7	149.2	13	4355	
	23 LST	19.1	16.7	16.5	15.1	17.0	17.0	16.8	19.6	21.3	19.6	17.3	18.6	214.8	13	4357
	05 LST	23.5	17.8	17.9	14.7	17.2	18.5	22.8	23.2	19.1	19.5	19.7	21.8	235.7	13	4355
	11 LST	21.1	16.7	14.9	14.4	11.3	14.3	19.6	23.2	19.4	19.4	20.3	21.2	215.8	13	4356
SFC WND = GTR 17 KTS AND NO PRECIP.	17 LST	3.5	6.7	12.2	14.6	14.8	10.6	5.1	4.3	4.1	3.6	3.1	2.3	84.9	13	4336
	23 LST	1.6	2.3	2.2	2.4	2.5	2.1	1.7	0.6	0.4	1.4	1.5	1.5	20.2	13	4334
	05 LST	1.0	1.1	2.0	1.5	1.1	1.0	0.4	0.5	0.6	0.8	1.3	1.2	12.5	13	4334
	11 LST	2.8	3.6	5.2	6.2	5.8	3.2	0.9	0.4	0.8	2.4	3.2	2.8	37.3	13	4340
SFC WND 4-10 KTS AND TMP 33-89 DEG F AND NO PRECIP.	17 LST	14.7	9.1	7.7	6.6	6.4	2.5	6.3	9.2	13.4	15.4	13.5	14.7	119.7	13	4335
	23 LST	14.3	14.6	17.2	18.5	19.9	19.0	18.2	19.9	11.0	22.1	17.1	12.2	214.0	13	4334
	05 LST	7.6	10.1	15.0	17.1	19.8	18.8	21.5	20.8	11.6	22.4	13.9	7.4	195.0	13	4334
	11 LST	17.2	15.9	15.6	15.7	13.5	10.4	14.0	19.2	19.1	20.3	18.1	16.3	195.8	13	4340
SKY COVER LES 3/10 AND VSBY = GTR 3 MI	17 LST	11.7	11.3	12.6	12.5	10.9	11.3	3.5	3.7	15.6	17.0	17.5	14.7	142.3	13	4355
	23 LST	18.1	17.5	19.6	21.1	21.1	18.6	11.0	12.6	20.6	22.6	21.5	19.7	224.0	13	4357
	05 LST	18.2	18.6	19.7	19.8	18.7	19.0	11.8	13.6	21.1	21.8	21.4	20.2	223.9	13	4355
	11 LST	13.0	13.2	13.6	15.0	16.3	19.2	13.6	14.2	20.2	18.4	18.1	16.2	191.0	13	4356
CIG = GTR 2500 FT AND VSBY = GTR 3 MI	17 LST	30.2	27.7	30.7	29.7	31.0	30.0	31.0	30.9	30.0	30.7	29.2	30.5	361.6	13	4355
	23 LST	30.2	27.7	30.6	30.0	31.0	30.0	30.9	31.0	29.8	30.7	29.4	29.9	361.2	13	4357
	05 LST	30.0	27.4	30.6	29.9	30.9	30.0	30.8	30.9	29.6	30.4	29.2	29.6	359.3	13	4355
	11 LST	29.5	27.2	30.4	30.0	31.0	29.9	30.7	30.8	29.8	30.1	29.0	29.6	358.0	13	4356
CIG = GTR 6000 FT AND VSBY = GTR 3 MI	17 LST	28.2	26.1	28.5	28.7	30.4	29.6	30.4	29.8	29.5	28.7	28.1	28.2	346.2	13	4355
	23 LST	29.1	26.3	30.0	29.6	30.7	29.9	30.5	30.5	29.4	29.1	28.5	28.9	352.5	13	4357
	05 LST	28.4	26.4	29.6	29.4	30.5	30.0	29.9	30.2	28.7	28.4	28.1	28.3	347.9	13	4355
	11 LST	28.1	25.8	28.2	28.6	30.4	29.8	30.0	29.9	28.5	27.7	27.7	28.3	343.0	13	4356
CIG = GTR 10000 FT AND VSBY = GTR 3 MI	17 LST	26.7	24.3	26.4	26.1	25.9	25.3	20.6	23.5	26.1	26.9	27.3	27.4	306.5	13	4355
	23 LST	28.2	24.9	29.3	28.9	29.7	28.7	24.5	26.1	27.8	28.2	27.8	28.1	332.2	13	4357
	05 LST	27.8	25.5	28.1	28.3	29.6	29.5	27.6	27.3	28.1	27.2	27.8	27.6	334.4	13	4355
	11 LST	27.5	25.4	27.2	27.7	29.3	29.3	28.4	28.6	27.6	26.8	27.0	27.3	332.1	13	4356

DEMING MUNICIPAL, NEW MEXICO

STA NO. 73246 (IN AREA NUMBER 09)

LATITUDE 3216N

LONGITUDE 10742W

ELEVATION(FT) 04313

PARAMETER DESCRIPTION	JAN	FEB	MAR	APR	MAY	JUN	JUL	AUG	SEP	OCT	NOV	DEC	ANN	POR (YRS)	NO. OBS
ABS MAX TMP (F)	84	86	91	99	105	110	110	109	104	98	92	82	110	53	-613
MEAN MAX TMP (F)	57	62	68	76	85	95	95	92	88	78	66	57	77	52	-113
MEAN MIN TMP (F)	26	30	35	41	49	59	65	64	57	45	33	27	44	51	-113
ABS MIN TMP (F)	-7	7	11	20	28	38	48	50	37	18	6	-1	-7	52	-613
MEAN NO DYS TMP = DR GTR 90(F)	0.0	0.0	0.0	2.0	5.6	21.3	24.6	25.3	12.7	0.0	0.0	0.0	91.5	5	1171
MEAN NO DYS TMP = DR LES 32(F)	24.4	16.1	11.3	3.7	0.0	0.0	0.0	0.0	0.0	0.6	13.5	22.7	92.3	5	1171
MEAN NO DYS TMP = DR LES 0(F)	0.0	0.0	0.0	0.0	0.0	0.0	0.0	0.0	0.0	0.0	0.0	0.0	0.0	5	1171
MEAN DEW PT TMP (F)	26	27	25	22	25	35	53	55	46	40	25	26	34	5	28049
MEAN REL HUM (PCT)	60	51	42	27	22	26	44	48	44	50	44	58	43	5	28042
MEAN PRESS ALT (FT)	4187	4242	4313	4369	4398	4492	4370	4368	4359	4306	4223	4181	4312	0	-50
MEAN PRECIP (IN)	0.47	0.52	0.43	0.23	0.25	0.47	1.95	1.92	1.34	0.80	0.41	0.58	9.4	84	-113
MEAN SNOW FALL (IN)						0.0	0.0	0.0	0.0					32	-29
MEAN NO DYS PRCP = DR GTR 0.1 IN	1.6	1.7	1.2	0.6	0.6	1.3	4.1	4.0	2.8	2.0	1.5	1.9	23.3	84	-29
MEAN NO DYS SHFL = DR GTR 1.5 IN						0.0	0.0	0.0	0.0					52	-29
MEAN NO DYS W/OCUR VSBY LES 1/2 MI	0.6	0.0	0.7	0.3	0.0	0.3	0.3	0.3	0.3	1.0	0.8	0.2	4.8	5	1171
MEAN NO DYS TSMS	0.0	0.6	0.3	0.7	0.7	2.6	11.0	14.3	3.3	1.6	0.5	0.0	35.6	5	1171
P FREQ WND SPU = DR GTR 17 KTS	3.3	6.3	9.6	11.6	5.2	4.1	2.7	1.5	1.3	2.0	4.2	3.0	4.6	5	28073
P FREQ WND SPD = DR GTR 28 KTS	0.0	0.6	0.6	0.3	0.2	0.0	0.3	0.0	0.0	0.0	0.1	0.2	0.2	5	28073
P FREQ LES 3000 FT A/D LES 5 MI	11.6	4.5	5.8	1.9	1.0	1.4	1.5	1.7	8.6	7.3	5.1	9.0	5.0	5	28071
P FREQ LES 1500 FT A/D LES 3 MI															
FOR 00-02 LST	2.3	0.0	0.0	0.0	0.0	0.0	0.0	0.0	0.4	0.3	1.7	2.2	0.6	5	3504
03-05 LST	1.6	0.0	0.4	0.0	0.0	0.0	0.0	0.0	0.0	1.7	1.4	0.5	0.5	5	3510
06-08 LST	4.1	0.4	1.1	0.0	0.0	0.0	0.0	0.0	0.0	2.4	1.1	1.9	0.9	5	3562
09-11 LST	4.1	0.0	1.4	0.4	0.0	0.0	0.0	0.0	1.1	2.8	1.1	1.1	1.0	5	3560
12-14 LST	3.3	0.8	2.2	1.9	0.0	0.0	0.0	0.4	3.0	1.4	2.8	1.1	1.4	5	3561
15-17 LST	2.8	0.8	1.1	3.3	0.0	1.5	0.7	0.4	1.9	0.0	1.4	1.9	1.3	5	3563
18-20 LST	2.6	0.0	0.7	0.4	0.4	0.0	1.1	0.7	1.1	1.0	0.3	2.2	0.9	5	3508
21-23 LST	1.6	0.0	0.0	0.0	0.0	0.0	0.0	0.0	1.1	0.3	0.8	1.6	0.5	5	3507
P FREQ LES 300 FT A/D LES 1 MI															
FOR 00-02 LST	0.3	0.0	0.0	0.0	0.0	0.0	0.0	0.0	0.0	0.0	0.3	0.3	0.1	5	3504
03-05 LST	0.0	0.0	0.4	0.0	0.0	0.0	0.0	0.0	0.0	0.3	0.3	0.0	0.1	5	3510
06-08 LST	0.8	0.0	0.4	0.0	0.0	0.0	0.0	0.0	0.0	0.7	0.0	1.1	0.3	5	3562
09-11 LST	1.4	0.0	0.4	0.0	0.0	0.0	0.0	0.0	0.0	1.4	0.0	0.0	0.3	5	3560
12-14 LST	1.4	0.4	1.4	1.1	0.0	0.0	0.0	0.4	0.0	0.0	1.7	0.0	0.5	5	3561
15-17 LST	0.8	0.0	0.7	0.4	0.0	0.7	0.4	0.4	0.4	0.0	0.6	0.0	0.4	5	3563
18-20 LST	0.0	0.0	0.0	0.0	0.4	0.0	0.7	0.0	1.1	0.0	0.0	0.3	0.2	5	3508
21-23 LST	0.0	0.0	0.0	0.0	0.0	0.0	0.0	0.0	0.0	0.0	0.0	0.8	0.1	5	3507

DEMING MUNICIPAL, NEW MEXICO

MEAN NUMBER OF DAYS

PARAMETER DESCRIPTION		JAN	FEB	MAR	APR	MAY	JUN	JUL	AUG	SEP	OCT	NOV	DEC	ANN	POP (YRS)	NO. OBS
CIG = GTR 1000 FT AND VSBY = GTR 3 MI	17 LST	30.2	28.0	30.7	29.3	31.0	29.3	30.7	31.0	30.0	31.0	30.0	30.5	361.7	5	1188
	23 LST	30.4	28.0	31.0	30.0	31.0	30.0	31.0	31.0	30.0	31.0	30.0	30.7	364.1	5	1172
	09 LST	30.2	28.0	30.7	30.0	31.0	30.0	31.0	31.0	30.0	30.3	30.0	31.0	363.2	5	1188
	11 LST	29.7	28.0	30.3	30.0	31.0	30.0	31.0	31.0	29.6	30.3	29.7	30.7	361.3	5	1188
CIG = GTR 2000 FT AND VSBY = GTR 3 MI W/SFC WND LES 10 KTS	17 LST	23.3	19.8	11.3	10.3	10.3	13.0	19.0	22.0	20.6	24.9	24.0	23.7	218.2	5	1188
	23 LST	26.2	25.0	26.3	22.3	23.0	22.7	27.3	26.7	24.7	27.3	26.5	27.2	305.4	5	1172
	09 LST	25.9	24.4	25.0	25.7	29.6	27.0	30.3	26.3	27.3	28.4	25.7	27.0	324.6	5	1188
	11 LST	21.2	18.8	13.6	15.0	19.0	19.0	26.0	27.0	21.7	21.9	18.8	21.5	243.5	5	1188
SFC WND = GTR 17 KTS AND NO PRECIP.	17 LST	1.3	2.0	8.6	8.3	4.7	4.0	3.3	1.3	1.7	0.3	1.2	0.7	37.4	5	1184
	23 LST	0.6	0.0	0.3	1.0	0.3	0.3	0.3	0.3	1.0	0.8	0.0	0.0	4.7	5	1167
	09 LST	0.0	0.3	0.3	0.0	0.0	0.0	0.0	0.3	0.0	0.7	0.2	0.5	2.3	5	1181
	11 LST	1.8	2.9	5.6	6.3	3.0	1.7	0.7	0.3	0.7	1.3	2.3	1.3	28.1	5	1184
SFC WND 4-10 KTS AND TMP 33-89 DEG F AND NO PRECIP.	17 LST	14.7	13.2	12.3	10.0	11.7	3.7	7.7	9.6	14.3	18.3	11.0	15.5	142.0	5	1184
	23 LST	11.2	14.1	20.0	14.3	18.0	17.0	17.6	17.5	14.1	12.8	11.6	8.7	176.9	5	1167
	09 LST	5.7	9.2	14.8	13.3	17.0	13.7	15.7	15.3	11.8	11.5	8.3	9.7	146.0	5	1181
	11 LST	14.0	12.5	12.6	13.0	18.7	14.0	12.3	13.7	17.2	17.7	13.6	15.5	176.8	5	1184
SKY COVER LES 3/10 AND VSBY = GTR 3 MI	17 LST														0	0
	23 LST														0	0
	09 LST														0	0
	11 LST														0	0
CIG = GTR 2500 FT AND VSBY = GTR 3 MI	17 LST	29.2	28.0	30.3	29.0	31.0	29.3	30.7	31.0	29.3	30.3	29.3	30.0	357.4	5	1188
	23 LST	29.5	28.0	30.7	30.0	31.0	30.0	31.0	31.0	29.6	30.0	29.5	30.2	360.5	5	1172
	09 LST	29.7	28.0	30.3	30.0	31.0	30.0	31.0	31.0	29.3	29.7	29.7	30.2	359.9	5	1188
	11 LST	28.7	27.7	30.3	29.6	31.0	29.6	31.0	30.7	28.3	29.4	28.7	30.2	355.2	5	1188
CIG = GTR 6000 FT AND VSBY = GTR 3 MI	17 LST	26.4	25.7	26.7	29.0	30.3	27.3	27.0	30.7	27.3	27.7	28.7	27.5	334.3	5	1188
	23 LST	27.4	27.3	30.0	29.3	30.7	29.3	29.3	30.3	26.6	29.1	28.7	27.7	345.7	5	1172
	09 LST	26.6	28.0	29.6	30.0	31.0	29.6	30.0	29.6	27.3	28.7	28.2	27.7	346.3	5	1188
	11 LST	24.8	25.7	25.6	29.3	29.6	28.7	29.6	29.3	26.6	26.8	28.0	26.7	330.7	5	1188
CIG = GTR 10000 FT AND VSBY = GTR 3 MI	17 LST	24.3	24.7	25.0	27.0	27.0	23.6	16.6	25.3	22.3	25.8	27.2	26.0	294.8	5	1188
	23 LST	26.5	26.7	29.0	29.3	29.0	27.7	21.6	23.0	25.7	26.6	28.0	27.2	320.5	5	1172
	09 LST	24.6	26.3	28.6	29.0	30.0	28.0	24.6	26.7	24.7	27.7	27.2	25.7	323.1	5	1188
	11 LST	22.3	24.7	24.0	27.7	28.3	27.0	28.0	27.0	25.3	24.5	27.2	25.0	311.0	5	1188

GRANTS MUNICIPAL, NEW MEXICO

STA NO. 73327 (IN AREA NUMBER 09)

LATITUDE 3909N

LONGITUDE 10753W

ELEVATION(FT) 6627

PARAMETER DESCRIPTION	JAN	FEB	MAR	APR	MAY	JUN	JUL	AUG	SEP	OCT	NOV	DEC	ANN	PDR (YRS)	NO. OBS
ABS MAX TMP (F)	63	70	74	84	90	97	98	97	90	83	72	66	98	13	4382
MEAN MAX TMP (F)	44	48	54	65	74	85	86	83	79	68	55	46	66	13	4382
MEAN MIN TMP (F)	13	17	22	30	38	48	55	53	44	33	21	13	32	13	4382
ABS MIN TMP (F)	-30	-11	-2	6	19	30	41	37	26	15	-3	-13	-30	13	4382
MEAN NO DYS TMP = DR GTR 90(F)	0.0	0.0	0.0	0.0	0.1	8.4	10.1	3.8	0.2	0.0	0.0	0.0	22.6	13	4382
MEAN NO DYS TMP = DR LES 32(F)	30.2	26.7	27.6	19.1	6.3	0.4	0.0	0.0	1.3	16.2	27.7	30.7	186.2	13	4382
MEAN NO DYS TMP = DR LES 0(F)	3.8	2.7	0.2	0.0	0.0	0.0	0.0	0.0	0.0	0.0	0.2	2.9	9.8	13	4382
MEAN DEW PT TMP (F)	18	20	20	21	26	33	47	49	39	31	23	19	29	13	103132
MEAN REL HUM (PCT)	68	66	53	41	35	31	48	57	47	51	59	66	52	13	103131
MEAN PRESS ALT (FT)	6378	6433	6515	6571	6605	6632	6567	6565	6544	6485	6396	6363	6505	0	-50
MEAN PRECIP (IN)	0.47	0.40	0.44	0.42	0.31	0.31	1.67	2.00	0.95	1.15	0.36	0.46	9.1	13	4383
MEAN SNOW FALL (IN)	3.7	4.0	2.8	0.5	0.0	0.0	0.0	0.0	0.0	0.8	1.8	4.8	18.4	13	4382
MEAN NO DYS PRCP = DR GTR 0.1 IN	1.6	1.5	1.3	1.4	1.3	1.6	4.1	5.0	2.6	2.8	1.7	1.7	26.1	13	4383
MEAN NO DYS SNFL = DR GTR 1.5 IN	0.8	0.8	0.5	0.1	0.0	0.0	0.0	0.0	0.0	0.2	0.4	1.1	3.9	13	4382
MEAN NO DYS W/DCUR VSBY LES 1/2 MI	1.3	1.6	0.8	0.6	0.0	0.1	0.1	0.0	0.0	0.3	1.2	1.7	7.7	13	4383
MEAN NO DYS TSMS	0.1	0.1	0.2	0.8	3.6	5.0	14.4	14.5	4.9	2.1	0.4	0.1	46.2	13	4383
P FREQ WND SPD = DR GTR 17 KTS	3.9	5.6	10.5	15.0	9.6	7.5	2.4	1.6	3.0	3.3	3.3	3.0	5.7	13	103230
P FREQ WND SPD = DR GTR 28 KTS	0.2	0.3	1.2	2.0	0.4	0.2	0.0	0.0	0.1	0.1	0.2	0.1	0.4	13	103230
P FREQ LES 5000 FT A/D LES 5 MI	18.9	18.8	17.7	10.0	6.1	1.1	3.0	3.3	3.3	8.8	12.4	14.9	9.9	13	103191
P FREQ LES 1900 FT A/D LES 3 MI															
FOR 00-02 LST	8.9	7.0	5.2	2.1	0.4	0.0	0.4	0.0	0.0	2.2	4.7	7.3	3.2	13	12896
03-05 LST	8.9	9.0	6.4	3.6	0.5	0.3	0.4	0.2	0.2	2.3	6.3	8.4	3.9	13	12889
06-08 LST	11.3	8.5	7.8	2.9	0.4	0.2	0.4	0.1	0.4	4.4	5.9	9.8	4.3	13	12901
09-11 LST	9.1	7.2	6.6	2.9	0.4	0.0	0.1	0.3	0.4	2.9	4.4	7.8	3.5	13	12902
12-14 LST	5.4	4.8	6.5	2.4	0.3	0.0	0.1	0.0	0.3	1.7	3.1	5.8	2.5	13	12903
15-17 LST	4.9	4.4	5.0	1.9	0.2	0.0	0.1	0.2	0.3	0.9	3.5	4.9	2.2	13	12900
18-20 LST	5.6	4.7	4.5	1.2	0.1	0.1	0.2	0.1	0.1	1.8	2.7	4.3	2.1	13	12901
21-23 LST	8.5	5.2	4.4	1.4	0.1	0.0	0.1	0.0	0.0	2.0	3.0	6.6	2.6	13	12899
P FREQ LES 300 FT A/D LES 1 MI															
FOR 00-02 LST	0.9	1.4	0.7	0.6	0.1	0.0	0.0	0.0	0.0	0.2	0.5	2.6	0.6	13	12896
03-05 LST	1.1	2.1	1.4	0.5	0.1	0.0	0.1	0.0	0.0	0.3	0.8	1.9	0.7	13	12889
06-08 LST	2.8	2.0	1.1	0.4	0.2	0.2	0.1	0.0	0.0	1.0	0.7	2.7	0.9	13	12901
09-11 LST	1.6	1.4	0.9	0.3	0.1	0.0	0.0	0.0	0.0	0.3	0.8	0.7	0.5	13	12902
12-14 LST	1.2	0.9	1.1	0.4	0.0	0.0	0.1	0.0	0.0	0.2	0.8	0.7	0.5	13	12903
15-17 LST	0.6	1.0	0.8	0.2	0.0	0.0	0.0	0.0	0.0	0.6	1.3	0.4		13	12900
18-20 LST	0.9	0.9	0.9	0.6	0.0	0.0	0.0	0.0	0.0	0.0	0.5	0.5	0.4	13	12901
21-23 LST	2.6	1.1	0.6	0.2	0.0	0.0	0.0	0.0	0.0	0.1	0.7	1.2	0.5	13	12899

GRANTS MUNICIPAL, NEW MEXICO

MEAN NUMBER OF DAYS

PARAMETER DESCRIPTION		JAN	FEB	MAR	APR	MAY	JUN	JUL	AUG	SEP	OCT	NOV	DEC	ANN	PDR (YRS)	NO. LYS
CIG = GTR 1000 FT AND VSBY = GTR 3 MI	17 LST	30.2	27.2	29.9	29.7	30.9	30.0	30.9	31.0	30.0	30.7	29.4	30.0	359.9	13	4342
	23 LST	29.1	26.9	29.8	29.5	31.0	30.0	30.9	31.0	30.0	30.7	29.5	29.4	357.8	13	4383
	05 LST	29.3	26.1	29.1	29.6	31.0	29.8	30.9	31.0	30.0	30.4	29.1	28.8	355.1	13	4383
	11 LST	29.6	26.6	30.0	29.6	30.9	30.0	31.0	31.0	30.0	30.5	29.5	29.8	358.5	13	4383
CIG = GTR 2000 FT AND VSBY = GTR 3 MI W/SFC WND LES 10 KTS	17 LST	21.1	12.6	8.3	5.6	7.5	7.5	15.1	17.0	15.9	18.2	20.5	24.4	173.7	13	4382
	23 LST	19.9	19.2	23.2	23.1	25.7	26.7	27.7	28.0	26.6	24.4	22.4	20.6	287.5	13	4383
	05 LST	15.1	14.1	17.4	17.7	17.2	18.3	24.5	25.9	18.8	17.0	16.3	13.5	215.8	13	4383
	11 LST	20.3	18.4	13.3	10.8	13.8	13.1	22.4	24.7	18.6	20.6	21.1	22.4	219.5	13	4383
SFC WND = GTR 17 KTS AND ND PRECIP.	17 LST	1.6	2.9	8.5	10.7	9.1	7.1	2.4	1.6	2.8	1.2	0.9	0.5	49.3	13	4330
	23 LST	0.4	0.8	1.1	1.0	0.4	0.3	0.1	0.2	0.0	0.2	0.2	0.2	4.9	13	4332
	05 LST	1.0	0.9	0.7	0.6	0.3	0.2	0.0	0.0	0.3	1.2	0.5	0.7	6.6	13	4324
	11 LST	1.6	2.0	4.8	7.4	3.7	2.6	0.6	0.3	1.0	1.2	2.1	0.9	28.2	13	4338
SFC WND 4-10 KTS AND TMP 33-89 DEG F AND ND PRECIP.	17 LST	16.5	12.9	9.8	8.6	9.7	8.9	15.8	17.6	16.0	19.1	17.6	15.8	168.3	13	4330
	23 LST	3.8	5.7	10.0	18.3	22.0	19.1	20.2	20.7	21.2	21.9	10.2	3.3	176.4	13	4332
	05 LST	1.6	2.8	4.2	9.2	17.0	19.1	21.1	22.0	18.8	15.6	5.0	2.3	138.7	13	4323
	11 LST	11.9	13.1	13.2	11.6	15.3	15.8	21.0	22.2	17.9	18.4	16.3	12.3	189.0	13	4337
SKY COVER LES 3/10 AND VSBY = GTR 3 MI	17 LST	11.1	10.2	9.6	10.5	8.6	11.7	2.4	4.2	11.7	15.0	15.5	13.6	124.1	13	4383
	23 LST	16.1	16.8	16.7	18.8	20.9	21.7	11.2	13.0	21.1	23.1	21.2	19.2	219.8	13	4383
	05 LST	16.3	15.2	16.7	17.6	19.5	21.6	13.8	15.0	21.0	21.9	21.0	19.1	218.7	13	4383
	11 LST	11.9	11.5	12.1	13.1	12.8	16.6	10.3	10.9	15.3	18.0	15.7	15.0	163.2	13	4383
CIG = GTR 2500 FT AND VSBY = GTR 3 MI	17 LST	28.0	25.4	28.1	28.7	30.9	29.9	30.8	30.9	30.0	30.0	28.4	28.6	349.7	13	4382
	23 LST	27.0	25.8	28.6	28.9	30.9	29.9	30.9	30.8	29.9	29.6	28.4	28.1	349.4	13	4383
	05 LST	27.0	24.3	27.4	28.4	30.5	29.7	30.8	31.0	29.7	29.6	27.5	27.4	343.3	13	4383
	11 LST	27.0	25.0	27.3	28.1	30.7	30.0	30.9	30.8	29.6	29.0	27.4	27.7	343.5	13	4383
CIG = GTR 6000 FT AND VSBY = GTR 3 MI	17 LST	24.9	22.0	23.2	23.8	27.3	28.1	25.5	26.0	27.3	27.5	26.4	26.3	308.3	13	4382
	23 LST	25.4	23.0	26.5	27.3	29.5	29.5	30.2	29.9	29.0	28.4	26.8	26.6	332.1	13	4383
	05 LST	24.0	22.2	25.3	27.0	29.6	29.5	30.2	29.9	28.6	27.9	25.6	25.4	325.2	13	4383
	11 LST	23.8	21.8	23.5	24.8	26.9	29.1	28.7	27.9	26.3	26.8	24.8	26.0	312.4	13	4383
CIG = GTR 10000 FT AND VSBY = GTR 3 MI	17 LST	23.7	21.0	21.6	20.8	22.1	22.0	13.0	15.7	22.6	25.9	25.2	25.3	258.9	13	4382
	23 LST	24.3	22.4	25.3	25.4	28.2	28.0	24.5	24.6	26.7	27.6	25.9	25.5	308.4	13	4383
	05 LST	22.8	21.0	24.1	25.9	28.3	28.6	26.8	26.2	26.6	27.2	24.9	24.9	307.3	13	4383
	11 LST	22.8	21.3	22.2	23.7	25.1	27.3	26.2	24.8	26.3	25.6	23.6	24.6	293.5	13	4383

FARMINGTON MUNICIPAL, NEW MEXICO

STA NO. 73328 (IN AREA NUMBER 09)

LATITUDE 3644N

LONGITUDE 10813W

ELEVATION(FT) 6550

PARAMETER DESCRIPTION	JAN	FEB	MAR	APR	MAY	JUN	JUL	AUG	SEP	OCT	NOV	DEC	ANN	PDR (YRS)	NO. OBS
ABS MAX TMP (F)	63	68	79	90	95	103	100	100	99	86	73	65	103	19	-613
MEAN MAX TMP (F)	42	48	55	67	76	87	92	89	83	69	53	43	67	19	-113
MEAN MIN TMP (F)	18	22	27	35	43	51	59	58	48	38	24	19	37	19	-113
ABS MIN TMP (F)	-20	-5	10	14	26	31	42	40	31	17	1	-18	-20	19	-613
MEAN NO DYS TMP = DR GTR 90(F)	0.0	0.0	0.0	0.0	0.7	15.0	23.3	15.3	3.3	0.0	0.0	0.0	57.6	13	4363
MEAN NO DYS TMP = DR LES 32(F)	30.0	24.6	23.3	9.4	0.7	0.0	0.0	0.0	0.0	3.6	23.3	29.7	144.8	13	4363
MEAN NO DYS TMP = DR LES 0(F)	2.1	0.3	0.0	0.0	0.0	0.0	0.0	0.0	0.0	0.0	0.0	1.1	3.5	13	4363
MEAN DEW PT TMP (F)	18	22	21	23	29	34	46	49	39	31	24	19	30	13	103936
MEAN REL HUM (PGT)	70	64	50	39	35	28	39	47	42	47	59	70	49	13	103932
MEAN PRESS ALT (FT)	5322	5372	5467	5520	5567	5582	5527	5517	5495	5425	5330	5302	5452	C	-50
MEAN PRECIP (IN)	0.58	0.50	0.60	0.53	0.53	0.35	0.81	1.14	0.79	1.18	0.42	0.69	8.1	19	-113
MEAN SNOW FALL (IN)	4.4	2.6	1.4	0.2	0.0	0.0	0.0	0.0	0.0	0.0	1.1	4.9	14.6	13	4362
MEAN NO DYS PRCP = DR GTR 0.1 IN	1.9	1.7	1.7	1.5	1.5	1.1	2.0	2.7	2.0	2.5	1.5	2.1	22.2	19	-29
MEAN NO DYS SNFL = DR GTR 1.5 IN	1.0	0.6	0.2	0.1	0.0	0.0	0.0	0.0	0.0	0.0	0.2	0.9	3.0	13	4362
MEAN NO DYS W/OCUR VSBY LES 1/2 MI	3.1	1.1	0.7	0.2	0.0	0.0	0.1	0.0	0.0	0.2	1.4	2.1	8.9	13	4358
MEAN NO DYS TSTMS	0.0	0.2	0.6	1.5	2.7	3.1	7.7	7.2	3.3	2.3	0.6	0.2	29.4	13	4363
P FREQ WND SPD = DR GTR 17 KTS	1.8	3.8	8.0	9.6	5.6	4.3	2.7	1.6	1.5	2.2	3.5	1.4	3.8	13	104018
P FREQ WND SPD = DR GTR 28 KTS	0.0	0.1	0.4	0.5	0.2	0.1	0.2	0.0	0.0	0.0	0.1	0.0	0.1	13	104018
P FREQ LES 5000 FT A/D LES 5 MI	17.2	12.9	13.2	8.3	3.5	0.4	1.0	1.4	1.9	7.4	9.8	16.4	7.8	13	104023
P FREQ LES 1500 FT A/D LES 3 MI															
FOR 00-02 LST	8.7	2.6	2.6	1.3	0.2	0.0	0.2	0.0	0.1	0.9	3.0	7.0	2.2	13	13012
03-05 LST	9.0	4.2	4.2	0.7	0.3	0.0	0.0	0.0	0.0	1.4	3.9	9.0	2.7	13	13011
06-08 LST	9.5	5.3	4.2	1.8	0.4	0.0	0.0	0.0	0.3	1.4	3.9	11.1	3.2	13	13008
09-11 LST	9.4	4.3	4.1	1.2	0.3	0.0	0.0	0.1	0.1	0.8	3.5	9.8	2.8	13	13002
12-14 LST	5.3	3.5	2.8	0.9	0.3	0.0	0.1	0.0	0.0	0.2	2.8	5.6	1.8	13	12996
15-17 LST	4.6	1.6	2.0	0.8	0.4	0.0	0.2	0.0	0.1	0.4	2.0	4.7	1.4	13	13004
18-20 LST	6.3	1.9	1.8	0.6	0.1	0.0	0.3	0.0	0.0	0.3	2.2	4.7	1.5	13	13014
21-23 LST	7.9	1.9	1.7	0.6	0.1	0.1	0.0	0.0	0.1	0.2	1.9	6.2	1.7	13	12999
P FREQ LES 300 FT A/D LES 1 MI															
FOR 00-02 LST	3.5	0.5	0.4	0.1	0.0	0.0	0.0	0.0	0.0	0.3	1.2	2.6	0.7	13	13012
03-05 LST	2.8	1.6	0.8	0.1	0.1	0.0	0.0	0.0	0.0	0.2	1.7	3.0	0.9	13	13011
06-08 LST	2.7	1.1	1.3	0.4	0.1	0.0	0.0	0.0	0.0	0.2	1.4	3.9	0.9	13	13008
09-11 LST	1.8	1.1	1.2	0.0	0.0	0.0	0.0	0.0	0.0	0.1	0.7	2.0	0.6	13	13002
12-14 LST	1.2	1.1	0.7	0.2	0.0	0.0	0.0	0.0	0.0	0.0	0.6	1.1	0.4	13	12996
15-17 LST	0.7	0.1	0.2	0.3	0.0	0.0	0.1	0.0	0.0	0.0	0.3	1.2	0.2	13	13004
18-20 LST	2.3	0.4	0.4	0.1	0.0	0.0	0.1	0.0	0.0	0.0	0.6	1.3	0.4	13	13014
21-23 LST	3.8	0.2	0.2	0.1	0.0	0.0	0.0	0.0	0.0	0.1	0.8	2.0	0.6	13	12999

FARMINGTON MUNICIPAL, NEW MEXICO

MEAN NUMBER OF DAYS

PARAMETER DESCRIPTION		JAN	FEB	MAR	APR	MAY	JUN	JUL	AUG	SEP	OCT	NOV	DEC	ANN	PDR (YRS)	NO. OBS
CIG = GTR 1000 FT AND VSBY = GTR 3 MI	17 LST	30.2	27.7	30.7	29.7	30.9	30.0	30.9	31.0	30.0	30.8	29.5	29.9	301.3	13	4359
	23 LST	28.6	27.6	30.7	29.9	31.0	30.0	31.0	31.0	30.0	30.9	29.6	29.5	359.8	13	4361
	05 LST	28.4	27.2	30.1	29.7	30.9	30.0	31.0	31.0	30.0	30.7	28.9	28.5	356.4	13	4359
	11 LST	29.1	27.2	30.2	29.9	31.0	30.0	31.0	31.0	30.0	31.0	29.6	29.0	359.0	13	4360
CIG = GTR 2000 FT AND VSBY = GTR 3 MI W/SFC WND LES 10 KTS	17 LST	23.0	15.1	12.0	9.5	13.6	13.0	15.6	17.6	18.6	21.7	21.4	24.9	206.0	13	4359
	23 LST	25.6	24.5	25.4	23.5	24.6	24.9	26.5	26.8	27.6	27.6	26.3	27.3	310.6	13	4361
	05 LST	25.3	24.3	26.2	26.2	28.0	27.0	28.5	30.2	28.6	27.9	26.1	25.6	323.9	13	4359
	11 LST	22.5	19.6	17.8	16.8	19.9	21.8	28.2	28.1	26.2	24.8	24.0	23.9	273.6	13	4360
SFC WND = GTR 17 KTS AND NO PRECIP.	17 LST	1.0	2.9	6.7	7.3	4.6	4.7	3.0	2.1	1.7	0.4	0.5	0.3	35.2	8	2120
	23 LST	0.0	0.6	0.5	0.5	0.5	0.2	0.3	0.0	0.2	0.2	0.5	0.0	3.5	8	2119
	05 LST	0.2	0.0	0.3	0.7	0.3	0.0	0.0	0.0	0.0	0.0	0.2	0.2	1.9	8	2120
	11 LST	1.0	1.7	3.5	3.5	2.5	1.1	0.2	0.2	0.3	0.6	0.7	1.0	16.3	8	2123
SFC WND 4-10 KTS AND TMP 33-89 DEG F AND NO PRECIP.	17 LST	7.8	10.6	10.6	10.5	15.6	10.7	7.3	12.5	16.3	16.8	13.7	7.1	139.5	8	2120
	23 LST	3.2	4.8	12.1	14.0	16.6	19.1	13.7	13.2	14.0	17.1	11.2	2.7	143.7	8	2119
	05 LST	1.6	2.5	6.1	14.8	18.8	21.5	17.5	14.7	17.5	17.4	6.4	1.3	140.1	8	2120
	11 LST	7.3	9.7	14.5	13.1	14.5	13.7	15.0	14.7	14.5	14.2	14.8	6.1	152.1	8	2123
SKY COVER LES 3/10 AND VSBY = GTR 3 MI	17 LST	12.2	10.1	9.5	8.8	7.0	12.0	6.1	6.7	14.4	16.6	14.0	12.7	130.1	13	4359
	23 LST	15.9	15.6	15.8	17.1	16.5	19.5	12.6	13.2	20.5	20.8	19.0	18.7	205.2	13	4361
	05 LST	14.7	15.4	15.6	16.4	15.7	19.1	13.1	15.4	20.3	20.2	19.9	17.8	203.6	13	4359
	11 LST	12.2	12.0	12.5	11.2	11.9	17.6	14.2	15.4	17.2	17.3	14.3	12.8	168.6	13	4360
CIG = GTR 2500 FT AND VSBY = GTR 3 MI	17 LST	28.6	26.9	29.5	29.4	30.8	30.0	30.9	30.9	29.9	30.4	28.8	28.3	354.4	13	4359
	23 LST	27.8	26.9	29.7	29.3	30.8	30.0	31.0	30.9	30.0	30.7	29.0	28.6	354.7	13	4361
	05 LST	26.7	26.6	29.2	29.5	30.7	30.0	31.0	30.9	29.9	30.1	28.3	26.4	349.3	13	4359
	11 LST	27.4	26.3	28.5	29.1	30.8	30.0	31.0	30.7	29.8	29.9	28.6	27.2	349.3	13	4360
CIG = GTR 6000 FT AND VSBY = GTR 3 MI	17 LST	25.3	24.1	24.8	25.2	28.6	29.3	30.3	29.9	29.2	28.0	27.2	25.6	327.5	13	4359
	23 LST	25.0	24.7	27.0	27.8	30.0	29.6	30.2	30.0	29.3	28.4	27.1	26.5	335.6	13	4361
	05 LST	24.1	24.3	26.8	27.4	29.9	29.7	30.8	30.6	29.2	27.8	26.1	24.6	331.3	13	4359
	11 LST	23.7	23.2	25.2	25.4	28.7	29.6	30.7	29.7	28.7	27.8	25.8	25.1	323.6	13	4360
CIG = GTR 10000 FT AND VSBY = GTR 3 MI	17 LST	24.1	22.5	22.7	22.0	23.8	23.1	20.6	23.7	25.6	26.3	25.7	24.6	244.7	13	4359
	23 LST	23.6	22.7	24.6	25.8	28.1	28.4	26.3	26.6	28.1	26.7	25.6	25.7	312.2	13	4361
	05 LST	22.7	22.1	24.5	25.6	28.8	29.0	28.1	28.7	27.3	26.4	24.9	23.8	311.9	13	4359
	11 LST	22.6	21.6	23.6	23.7	26.5	28.5	29.1	28.1	27.2	26.5	24.8	23.6	305.8	13	4360

GALLUP/MCKINLEY COUNTY, NEW MEXICO

STA NO. 75095 (IN AREA NUMBER 09)

LATITUDE 353CN

LONGITUDE 10847W

ELEVATION(FT) 06467

PARAMETER DESCRIPTION	JAN	FEB	MAR	APR	MAY	JUN	JUL	AUG	SEP	OCT	NOV	DEC	ANN	PDR (YRS)	NO. OBS
ABS MAX TMP (F)	65	69	73	81	92	99	99	97	99	87	72	65	99	8	-113
MEAN MAX TMP (F)	44	48	55	65	74	85	88	89	82	70	55	47	67	8	-113
MEAN MIN TMP (F)	14	16	22	29	36	43	52	51	43	33	18	13	31	8	-113
ABS MIN TMP (F)	-18	-23	-2	9	15	24	36	34	26	14	-15	-16	-23	9	-113
MEAN NO DYS TMP = DR GTR 90(F)	0.0	0.0	0.0	0.0	1.0	10.0	15.0	9.0	2.0	0.0	0.0	0.0	33.0	7	-113
MEAN NO DYS TMP = DR LES 32(F)	31.0	27.0	28.0	20.0	9.0	1.0	0.0	0.0	1.0	16.0	28.0	30.0	191.0	6	-113
MEAN NO DYS TMP = DR LES 0(F)	2.1	1.3	0.2	0.0	0.0	0.0	0.0	0.0	0.0	0.0	0.6	1.6	5.8	12	-75236
MEAN DEW PT TMP (F)	20	21	20	22	27	32	47	49	36	29	21	18	29	12	-75236
MEAN REL HUM (PCT)	67	64	52	42	36	31	48	54	41	46	56	65	50	12	-75236
MEAN PRESS ALT (FT)	6325	6381	6460	6515	6548	6577	6513	6512	6493	6434	6347	6312	6451	0	-50
MEAN PRECIP (IN)	0.71	0.56	0.56	0.69	0.50	0.52	1.98	1.40	0.59	0.94	0.48	0.91	9.4	10	-113
MEAN SNOW FALL (IN)	0.6	3.8	2.2	0.6	0.1	0.0	0.0	0.0	0.0	0.2	2.1	5.3	20.9	8	-113
MEAN NO DYS PRCP = DR GTR 0.1 IN	2.1	1.8	1.6	2.0	1.4	1.4	4.1	3.2	1.7	2.2	1.6	1.7	24.8	10	-29
MEAN NO DYS SNFL = DR GTR 1.5 IN	1.5	0.9	0.5	0.1	0.0	0.0	0.0	0.0	0.0	0.0	0.5	1.2	4.7	8	-29
MEAN NO DYS W/OCUR VSBY LES 1/2 MI	1.2	1.0	0.7	0.2	0.0	0.0	0.0	0.1	0.0	0.2	1.0	1.8	6.2	12	-75236
MEAN NO DYS TSTMS	0.0	0.3	0.8	2.3	3.2	4.7	15.5	13.8	4.6	2.7	0.2	0.2	48.3	12	-75236
P FREQ WND SPD = DR GTR 17 KTS	4.7	5.6	11.8	14.6	10.8	8.0	2.1	1.3	3.2	3.1	3.7	4.6	6.1	12	-75236
P FREQ WND SPD = DR GTR 28 KTS	0.4	0.5	1.4	1.4	0.8	0.2	0.0	0.0	0.1	0.2	0.3	0.4	0.5	12	-75236
P FREQ LES 5000 FT A/D LES 5 MI	19.1	17.3	18.0	11.9	7.1	1.7	3.3	3.3	2.2	7.7	12.4	16.3	10.0	12	-75236
P FREQ LES 1500 FT A/D LES 3 MI															
FOR 00-02 LST	8.8	6.8	5.8	2.6	0.5	0.0	0.4	0.0	0.0	2.2	4.4	8.9	3.4	12	-75236
03-05 LST	9.7	6.4	7.1	4.5	1.2	0.3	0.4	0.6	0.2	2.2	6.0	9.6	4.0	12	-75236
06-08 LST	10.4	7.3	7.4	4.3	1.3	0.0	0.4	0.5	0.3	3.3	6.0	8.0	4.1	12	-75236
09-11 LST	9.2	5.7	7.3	3.7	0.9	0.1	0.1	0.0	0.3	2.4	5.2	7.8	3.6	12	-75236
12-14 LST	5.5	3.2	5.6	3.1	0.4	0.1	0.0	0.0	0.2	1.4	3.4	6.7	2.6	12	-75236
15-17 LST	4.6	3.6	5.4	2.2	0.5	0.3	0.0	0.4	0.1	1.0	3.5	5.6	2.3	12	-75236
18-20 LST	5.1	4.0	4.0	1.2	0.3	0.1	0.3	0.3	0.0	1.8	2.2	4.8	2.0	12	-75236
21-23 LST	7.2	4.8	3.9	1.6	0.2	0.0	0.1	0.0	0.0	2.1	3.4	7.9	2.6	12	-75236
P FREQ LES 300 FT A/D LES 1 MI															
FOR 00-02 LST	0.9	0.9	0.8	0.3	0.2	0.0	0.0	0.0	0.0	0.2	0.6	3.3	0.6	12	-75236
03-05 LST	1.6	0.9	1.2	0.4	0.2	0.0	0.0	0.0	0.0	0.3	0.6	1.8	0.6	12	-75236
06-08 LST	2.6	1.6	1.4	0.2	0.2	0.0	0.0	0.1	0.0	0.6	1.3	1.9	0.8	12	-75236
09-11 LST	1.7	0.7	0.9	0.1	0.1	0.0	0.0	0.0	0.0	0.1	1.3	0.7	0.5	12	-75236
12-14 LST	1.3	0.7	0.6	0.3	0.1	0.0	0.0	0.0	0.0	0.0	1.3	0.8	0.4	12	-75236
15-17 LST	1.2	0.3	1.1	0.0	0.0	0.0	0.0	0.0	0.0	0.0	0.8	0.6	0.3	12	-75236
18-20 LST	1.0	0.2	0.4	0.3	0.0	0.0	0.0	0.0	0.0	0.0	0.2	1.0	0.3	12	-75236
21-23 LST	1.8	0.6	1.2	0.2	0.0	0.0	0.0	0.0	0.0	0.1	1.3	2.0	0.6	12	-75236

GALLUP/MCKINLEY COUNTY, NEW MEXICO

MEAN NUMBER OF DAYS

PARAMETER DESCRIPTION		JAN	FEB	MAR	APR	MAY	JUN	JUL	AUG	SEP	OCT	NOV	DEC	ANN	POP	NO.
CIG = GTR 1000 FT AND VSBY = GTR 3 MI	17 LST	30.2	27.5	29.6	29.7	30.9	29.9	31.0	31.0	30.0	30.7	29.2	30.1	360.0	12	-75236
	23 LST	29.4	27.1	30.1	29.6	31.0	30.0	30.9	31.0	30.0	30.7	29.4	29.1	358.3	12	-75236
	05 LST	29.2	26.7	29.3	29.6	30.7	29.8	31.0	30.8	30.0	30.5	29.1	28.6	355.3	12	-75236
	11 LST	29.9	27.2	29.6	29.5	30.8	30.0	31.0	31.0	29.9	30.6	29.2	29.6	358.3	12	-75236
CIG = GTR 2000 FT AND VSBY = GTR 3 MI W/SFC WND LES 10 KTS	17 LST	23.3	16.2	8.8	5.6	8.5	9.3	16.6	17.3	16.2	21.6	23.2	24.7	191.3	12	-75236
	23 LST	19.3	19.1	23.3	23.6	26.7	27.7	28.6	29.1	27.3	24.2	19.7	18.6	287.2	12	-75236
	05 LST	14.0	15.3	17.3	16.0	15.7	15.0	23.6	25.3	15.8	14.8	12.8	11.7	197.3	12	-75236
	11 LST	21.9	19.5	13.8	10.6	14.1	14.0	24.2	27.1	21.2	22.7	21.4	22.9	233.4	12	-75236
SFC WND = GTR 17 KTS AND NO PRECIP.	17 LST	1.8	3.0	8.9	9.7	10.0	7.1	1.8	1.4	3.4	1.0	1.2	0.8	50.1	12	-75236
	23 LST	0.7	0.6	0.9	1.0	0.3	0.0	0.1	0.1	0.0	0.0	0.2	0.5	4.4	12	-75236
	05 LST	1.6	1.0	0.7	1.1	0.1	0.4	0.0	0.0	0.1	1.2	1.1	1.8	9.1	12	-75236
	11 LST	2.0	2.2	6.5	7.9	5.0	3.3	0.3	0.0	0.9	1.3	1.7	1.3	32.4	12	-75236
SFC WND 4-10 KTS AND TMP 33-89 DEG F AND NO PRECIP.	17 LST	16.0	14.2	10.3	8.3	10.3	10.6	17.7	19.7	16.3	19.7	17.3	13.9	174.3	12	-75236
	23 LST	3.6	6.1	11.7	18.8	21.7	18.3	21.4	20.3	23.7	21.2	9.8	3.8	180.4	12	-75236
	05 LST	1.7	2.7	4.2	9.2	17.5	17.3	22.8	23.4	18.8	15.3	4.1	2.0	139.0	12	-75236
	11 LST	13.7	13.8	13.8	13.1	15.0	17.2	22.1	23.7	19.8	20.2	16.4	12.6	201.4	12	-75236
SKY COVER LES 3/10 AND VSBY = GTR 3 MI	17 LST	10.1	10.0	9.9	10.1	8.8	12.7	3.1	4.8	13.6	15.7	15.8	12.8	127.4	12	-75236
	23 LST	17.4	16.7	18.0	19.0	21.2	22.3	12.2	15.1	22.4	23.8	21.2	18.7	226.0	12	-75236
	05 LST	16.1	15.2	16.7	17.0	19.5	21.8	12.9	15.0	22.3	22.2	20.7	17.7	217.6	12	-75236
	11 LST	10.7	11.1	12.2	13.1	12.2	18.1	10.7	11.7	17.4	17.6	16.5	13.6	164.9	12	-75236
CIG = GTR 2500 FT AND VSBY = GTR 3 MI	17 LST	28.0	25.3	26.0	28.2	30.7	29.8	30.9	30.8	29.9	29.9	28.4	28.4	348.3	12	-75236
	23 LST	27.9	25.6	28.7	28.6	30.8	29.9	30.9	31.0	30.0	29.9	28.3	27.7	349.3	12	-75236
	05 LST	26.8	25.4	27.0	28.2	30.3	29.8	30.9	30.7	29.8	29.7	27.2	27.1	342.9	12	-75236
	11 LST	26.8	24.8	26.6	27.6	30.6	29.9	30.8	30.6	29.6	29.2	27.5	27.3	341.5	12	-75236
CIG = GTR 6000 FT AND VSBY = GTR 3 MI	17 LST	24.7	22.0	22.9	23.5	26.7	28.2	25.1	26.2	28.4	28.0	26.5	25.8	308.0	12	-75236
	23 LST	23.7	23.7	27.2	26.6	29.3	29.6	30.1	30.2	29.4	29.0	26.4	25.4	332.6	12	-75236
	05 LST	24.4	23.4	24.8	26.6	29.6	29.4	30.2	29.6	28.6	28.1	25.7	25.1	325.7	12	-75236
	11 LST	23.6	22.0	23.0	24.4	26.4	28.7	28.2	28.4	28.6	27.2	25.2	25.6	311.0	12	-75236
CIG = GTR 10000 FT AND VSBY = GTR 3 MI	17 LST	23.5	21.0	21.9	21.0	22.9	22.2	14.8	15.9	24.2	26.6	25.3	24.8	264.1	12	-75236
	23 LST	24.6	23.0	23.8	24.8	28.1	28.3	25.2	25.7	27.5	28.2	25.8	24.5	311.5	12	-75236
	05 LST	23.3	21.9	23.7	25.1	28.8	28.1	27.6	26.6	27.2	27.2	24.9	24.7	309.1	12	-75236
	11 LST	22.8	21.1	22.0	23.0	24.6	27.2	26.1	25.6	27.2	26.1	24.2	24.6	294.5	12	-75236

ZUNI, NEW MEXICO

STA NO. 75236 (IN AREA NUMBER 09)

LATITUDE 3506N

LONGITUDE 10847W

ELEVATION(FT) 06440

PARAMETER DESCRIPTION	JAN	FEB	MAR	APR	MAY	JUN	JUL	AUG	SEP	OCT	NOV	DEC	ANN	POP (YRS)	NO. OBS
AWS MAX TMP (F)	70	71	77	86	92	103	100	97	95	87	78	70	103	48	-613
MEAN MAX TMP (F)	44	49	55	64	74	85	87	84	80	69	56	46	66	49	-113
MEAN MIN TMP (F)	14	20	25	31	38	47	55	54	47	35	23	17	34	49	-113
ABS MIN TMP (F)	-31	-20	-10	5	20	22	37	37	22	11	-9	-21	-31	48	-613
MEAN NO DYS TMP = OR GTR 90(F)	0.0	0.0	0.0	0.0	0.2	9.2	13.6	5.4	1.7	0.0	0.0	0.0	30.1	12	4383
MEAN NO DYS TMP = OR LES 52(F)	30.1	26.5	27.6	16.7	4.7	0.2	0.0	0.0	0.2	8.9	27.2	30.4	172.5	12	4383
MEAN NO DYS TMP = OR LES 0(F)	2.1	1.3	0.2	0.0	0.0	0.0	0.0	0.0	0.0	0.0	0.6	1.6	5.8	12	4383
MEAN DEW PT TMP (F)	20	21	20	22	27	32	47	49	36	29	21	18	29	12	105112
MEAN REL HUM (PCT)	67	64	52	42	36	31	48	54	41	46	56	65	50	12	105112
MEAN PRESS ALT (FT)														0	0
MEAN PRECIP (IN)	0.85	0.78	0.84	0.67	0.52	0.43	2.07	1.79	1.19	0.97	0.59	0.79	11.5	51	-113
MEAN SNOW FALL (IN)	8.0	5.4	4.9	1.8	0.6	0.0	0.0	0.0	0.0	0.1	2.6	6.0	29.4	48	-113
MEAN NO DYS PRCP = OR GTR 0.1 IN	2.4	2.3	2.4	1.9	1.5	1.2	4.3	3.8	2.5	2.2	1.7	2.3	28.5	51	-29
MEAN NO DYS SNFL = OR GTR 1.5 IN	2.1	0.8	1.1	0.1	0.1	0.0	0.0	0.0	0.0	0.2	0.7	1.5	6.6	12	4376
MEAN NO DYS W/OCUR VSBY LES 1/2 MI	1.2	1.0	0.7	0.2	0.0	0.0	0.0	0.1	0.0	0.2	1.0	1.8	6.2	12	4383
MEAN NO DYS TSTMS	0.0	0.3	0.8	2.3	3.2	4.7	15.5	13.8	4.6	2.7	0.2	0.2	48.3	12	4383
P FREQ WND SPD = OR GTR 17 KTS	4.7	5.6	11.8	14.6	10.8	8.0	2.1	1.3	3.2	3.1	3.7	4.6	6.1	12	105156
P FREQ WND SPD = OR GTR 28 KTS	0.4	0.5	1.4	1.4	0.8	0.2	0.0	0.0	0.1	0.2	0.3	0.4	0.5	12	105156
P FREQ LES 5000 FT A/D LES 5 MI	19.1	17.3	18.0	11.9	7.1	1.7	3.3	3.3	2.2	7.7	12.4	16.3	10.0	12	105080
P FREQ LES 1500 FT A/D LES 3 MI															
FDR 00-02 LST	8.8	6.8	5.8	2.6	0.5	0.0	0.4	0.0	0.0	2.2	4.4	8.9	3.4	12	13126
03-05 LST	9.7	6.4	7.1	4.5	1.2	0.3	0.4	0.6	0.2	2.2	6.0	9.6	4.0	12	13124
06-08 LST	10.4	7.3	7.4	4.3	1.3	0.0	0.4	0.5	0.3	3.3	6.0	8.0	4.1	12	13144
09-11 LST	9.2	5.7	7.3	3.7	0.9	0.1	0.1	0.0	0.3	2.4	5.2	7.8	3.6	12	13142
12-14 LST	5.5	5.2	5.6	3.1	0.4	0.1	0.0	0.0	0.2	1.4	3.4	6.7	2.6	12	13142
15-17 LST	4.6	3.6	5.4	2.2	0.5	0.3	0.0	0.4	0.1	1.0	3.5	5.6	2.3	12	13139
18-20 LST	5.1	4.0	4.0	1.2	0.3	0.1	0.3	0.3	0.0	1.8	2.2	4.8	2.0	12	13135
21-23 LST	7.2	4.8	3.9	1.6	0.2	0.0	0.1	0.0	0.0	2.1	3.4	7.9	2.6	12	13128
P FREQ LES 300 FT A/D LES 1 MI															
FDR 00-02 LST	0.9	0.9	0.8	0.3	0.2	0.0	0.0	0.0	0.0	0.2	0.6	3.3	0.6	12	13126
03-05 LST	1.6	0.9	1.2	0.4	0.2	0.0	0.0	0.0	0.0	0.3	0.6	1.8	0.6	12	13124
06-08 LST	2.6	1.6	1.4	0.2	0.2	0.0	0.0	0.1	0.0	0.6	1.3	1.9	0.8	12	13144
09-11 LST	1.7	0.7	0.9	0.1	0.1	0.0	0.0	0.0	0.0	0.1	1.3	0.7	0.5	12	13142
12-14 LST	1.3	0.7	0.6	0.3	0.1	0.0	0.0	0.0	0.0	0.0	1.3	0.8	0.4	12	13142
15-17 LST	1.2	0.3	1.1	0.0	0.0	0.0	0.0	0.0	0.0	0.0	0.8	0.6	0.3	12	13139
18-20 LST	1.0	0.2	0.4	0.3	0.0	0.0	0.0	0.0	0.0	0.0	0.2	1.0	0.3	12	13135
21-23 LST	1.8	0.6	1.2	0.2	0.0	0.0	0.0	0.0	0.0	0.1	1.3	2.0	0.6	12	13128

ZUNI, NEW MEXICO.

MEAN NUMBER OF DAYS

PARAMETER DESCRIPTION		JAN	FEB	MAR	APR	MAY	JUN	JUL	AUG	SEP	OCT	NOV	DEC	ANN	PDR (VRS)	NO. ORS
CIG = GTR 1000 FT AND VSBY = GTR 3 MI	17 LST	30.2	27.5	29.8	29.7	30.9	29.9	31.0	31.0	30.0	30.7	29.2	30.1	360.0	12	4382
	23 LST	29.4	27.1	30.1	29.6	31.0	30.0	30.9	31.0	30.0	30.7	29.4	29.1	358.3	12	4383
	05 LST	29.2	26.7	29.3	29.6	30.7	29.8	31.0	30.8	30.0	30.5	29.1	28.6	355.3	12	4383
	11 LST	29.9	27.2	29.6	29.5	30.8	30.0	31.0	31.0	29.9	30.6	29.2	29.6	358.3	12	4383
CIG = GTR 2000 FT AND VSBY = GTR 3 MI W/SFC WND LES 10 KTS	17 LST	23.3	16.2	8.8	5.6	8.5	9.3	16.6	17.3	16.2	21.6	23.2	24.7	191.3	12	4382
	23 LST	19.3	19.1	23.3	23.6	26.7	27.7	28.6	29.1	27.3	24.2	19.7	18.6	287.2	12	4383
	05 LST	14.0	15.3	17.3	16.0	15.7	15.0	23.6	25.3	15.8	14.8	12.8	11.7	197.3	12	4383
	11 LST	21.9	19.5	13.8	10.6	14.1	14.0	24.2	27.1	21.2	22.7	21.4	22.9	233.4	12	4383
SFC WND = GTR 17 KTS AND NO PRECIP.	17 LST	1.8	3.0	8.9	9.7	10.0	7.1	1.8	1.4	3.4	1.0	1.2	0.8	50.1	12	4342
	23 LST	0.7	0.6	0.9	1.0	0.3	0.0	0.1	0.1	0.0	0.0	0.2	0.5	4.4	12	4333
	05 LST	1.6	1.0	0.7	1.1	0.1	0.4	0.0	0.0	0.1	1.2	1.1	1.8	9.1	12	4329
	11 LST	2.0	2.2	6.5	7.9	5.0	3.3	0.3	0.0	0.9	1.3	1.7	1.3	32.4	12	4340
SFC WND 4-10 KTS AND TMP 33-89 DEG F AND NO PRECIP.	17 LST	16.0	14.2	10.3	8.3	10.3	10.6	17.7	19.7	16.3	19.7	17.3	13.9	174.3	12	4342
	23 LST	3.6	6.1	11.7	18.8	21.7	18.3	21.4	20.3	23.7	21.2	9.8	3.8	180.4	12	4333
	05 LST	1.7	2.7	4.2	9.2	17.5	17.3	22.8	23.4	18.8	15.3	4.1	2.0	139.0	12	4329
	11 LST	13.7	13.8	13.8	13.1	15.0	17.2	22.1	23.7	19.8	20.2	16.4	12.6	201.4	12	4346
SKY COVER LES 3/10 AND VSBY = GTR 3 MI	17 LST	10.1	10.0	9.9	10.1	8.8	12.7	3.1	4.8	13.6	15.7	15.8	12.8	127.4	12	4383
	23 LST	17.4	16.7	18.0	19.0	21.2	22.3	12.2	13.1	22.4	23.6	21.2	18.7	226.0	12	4383
	05 LST	16.1	15.2	16.7	17.0	19.5	21.8	12.9	15.5	22.3	22.2	20.7	17.7	217.6	12	4383
	11 LST	10.7	11.1	12.2	13.1	12.2	18.1	10.7	11.7	17.4	17.6	16.5	13.6	164.9	12	4383
CIG = GTR 2500 FT AND VSBY = GTR 3 MI	17 LST	28.0	25.3	28.0	28.2	30.7	29.8	31.9	30.8	29.9	29.9	28.4	28.4	348.3	12	4382
	23 LST	27.9	25.6	28.7	28.6	30.8	29.9	30.9	31.0	30.0	29.9	28.3	27.7	349.3	12	4383
	05 LST	26.8	25.4	27.0	28.2	30.3	29.8	30.9	30.7	29.8	29.7	27.2	27.1	342.9	12	4383
	11 LST	26.8	24.8	26.6	27.6	30.6	29.9	30.8	30.8	29.6	29.2	27.5	27.3	341.5	12	4383
CIG = GTR 6000 FT AND VSBY = GTR 3 MI	17 LST	24.7	22.0	22.9	23.5	26.7	28.2	25.1	26.2	28.4	28.0	26.5	25.8	308.0	12	4382
	23 LST	25.7	23.7	27.2	26.6	29.3	29.6	30.1	30.2	29.4	29.0	26.4	25.4	332.6	12	4383
	05 LST	24.4	23.4	24.8	26.6	29.0	29.4	30.2	29.8	28.6	28.1	25.7	25.1	325.7	12	4383
	11 LST	23.6	22.0	23.0	24.4	26.4	28.7	28.2	28.4	28.6	27.2	25.2	25.6	311.3	12	4383
CIG = GTR 10000 FT AND VSBY = GTR 3 MI	17 LST	23.5	21.0	21.9	21.0	22.9	22.2	14.4	15.9	24.2	26.6	25.3	24.8	264.1	12	4382
	23 LST	24.6	23.0	25.8	24.8	28.1	28.3	25.2	25.7	27.5	28.2	25.8	24.5	311.5	12	4383
	05 LST	23.3	21.9	23.7	25.1	28.8	28.1	27.6	26.6	27.2	27.2	24.9	24.7	309.1	12	4383
	11 LST	22.8	21.1	22.0	23.0	24.6	27.2	26.1	25.6	27.2	26.1	24.2	24.6	294.5	12	4383

KIRTLAND/KIRTLAND AFB, NEW MEXICO

STA NO. 75237 (IN AREA NUMBER 09)

LATITUDE 3502N

LONGITUDE 10636W

ELEVATION(FT) 05352

PARAMETER DESCRIPTION	JAN	FEB	MAR	APR	MAY	JUN	JUL	AUG	SEP	OCT	NOV	DEC	ANN	POR (YRS)	NO. OBS
ABS MAX TMP (F)	68	71	80	88	96	99	100	97	95	85	74	68	100	10	2845
MEAN MAX TMP (F)	47	53	59	70	79	87	90	88	82	71	59	49	70	10	2845
MEAN MIN TMP (F)	25	29	32	42	51	59	65	63	57	46	33	27	44	10	2847
ABS MIN TMP (F)	0	-4	10	20	30	47	55	54	46	28	17	9	-4	10	2847
MEAN NO DYS TMP = DR GTR 90(F)	0.0	0.0	0.0	0.0	1.0	12.5	19.7	13.0	2.4	0.0	0.0	0.0	48.6	10	2845
MEAN NO DYS TMP = DR LES 32(F)	25.9	19.2	15.5	2.7	0.1	0.0	0.0	0.0	0.0	0.7	13.5	25.7	103.3	10	2847
MEAN NO DYS TMP = DR LES 0(F)	0.1	0.3	0.0	0.0	0.0	0.0	0.0	0.0	0.0	0.0	0.0	0.0	0.4	10	2847
MEAN DEN PT TMP (F)	21	22	21	26	32	36	50	53	44	36	24	22	32	10	63686
MEAN REL HUM (PCT)	57	51	42	37	32	30	43	49	44	47	46	57	45	10	63671
MEAN PRESS ALT (FT)	5195	5247	5333	5390	5424	5447	5382	5378	5354	5296	5208	5178	5319	0	-50
MEAN PRECIP (IN)	0.25	0.31	0.30	0.68	0.70	0.42	1.18	1.00	0.52	0.30	0.06	0.32	6.0	10	2495
MEAN SNOW FALL (IN)	1.6	0.6	1.2	0.1	0.0	0.0	0.0	0.0	0.0	0.0	0.0	1.7	5.2	5	1410
MEAN NO DYS PRCP = DR GTR 0.1 IN	1.2	1.5	0.7	2.2	1.6	1.5	3.7	3.1	1.9	1.2	0.1	1.1	19.8	10	2495
MEAN NO DYS SNFL = DR GTR 1.5 IN	0.8	0.0	0.2	0.0	0.0	0.0	0.0	0.0	0.0	0.0	0.0	0.8	1.8	5	1410
MEAN NO DYS W/OCUR VSBY LES 1/2 MI	1.5	0.8	0.9	1.1	0.5	0.1	0.0	0.1	0.0	0.4	0.4	2.4	8.2	10	2840
MEAN NO DYS TSMS	0.0	0.4	1.0	1.6	2.5	4.0	9.8	8.3	3.8	2.0	0.4	0.0	33.8	10	2724
P FREQ WND SPD = DR CTR 17 KTS	6.2	7.6	12.7	14.9	14.2	11.3	6.6	5.2	6.0	6.5	5.9	5.0	8.5	10	67780
P FREQ WND SPD = DR CTR 28 KTS	0.7	0.7	1.6	2.6	1.7	1.6	0.8	0.3	0.6	0.7	0.2	0.8	1.0	10	67780
P FREQ LES 5000 FT A/D LES 5 MI	9.6	6.8	6.8	5.3	1.4	0.7	0.9	1.1	2.9	2.6	3.5	10.2	4.3	10	67775
P FREQ LES 1500 FT A/D LES 3 MI															
FOR 00-02 LST	2.7	1.7	0.7	1.5	0.1	0.4	0.1	0.0	0.1	0.0	0.6	3.8	1.0	10	8543
03-05 LST	3.6	1.4	1.1	1.1	0.0	0.0	0.0	0.1	0.4	1.0	1.4	4.7	1.2	10	8557
06-08 LST	4.6	2.0	1.3	1.5	0.0	0.0	0.0	0.8	0.7	0.7	0.4	5.4	1.5	10	8517
09-11 LST	3.5	2.7	1.5	0.6	0.5	0.0	0.0	0.0	0.1	0.4	0.0	5.8	1.3	10	8514
12-14 LST	2.3	1.9	2.7	2.1	1.3	0.0	0.0	0.0	0.1	0.6	0.0	4.9	1.3	10	8515
15-17 LST	1.7	2.0	2.7	1.7	0.9	0.3	0.1	0.1	0.0	0.6	0.1	3.0	1.1	10	8550
18-20 LST	1.9	1.2	1.2	1.7	0.5	0.7	0.3	0.1	0.0	0.0	0.3	3.0	0.9	10	8501
21-23 LST	2.9	1.2	0.8	1.8	0.4	0.3	0.4	0.0	0.0	0.1	0.1	3.7	1.0	10	8489
P FREQ LES 300 FT A/D LES 1 MI															
FOR 00-02 LST	0.6	0.7	0.3	0.7	0.0	0.0	0.0	0.0	0.0	0.0	0.3	2.6	0.4	10	8543
03-05 LST	0.9	0.8	0.3	0.1	0.0	0.0	0.0	0.0	0.0	0.3	0.6	3.5	0.6	10	8557
06-08 LST	1.6	1.0	0.5	0.7	0.0	0.0	0.0	0.3	0.1	0.1	0.3	2.6	0.6	10	8517
09-11 LST	0.7	0.7	0.4	0.3	0.3	0.0	0.0	0.0	0.0	0.0	0.0	1.2	0.3	10	8514
12-14 LST	1.1	0.2	0.8	1.0	0.9	0.0	0.0	0.0	0.0	0.1	0.0	1.1	0.4	10	8515
15-17 LST	1.0	0.5	0.7	0.3	0.4	0.0	0.0	0.0	0.0	0.3	0.0	0.5	0.3	10	8550
18-20 LST	0.9	0.3	0.7	0.6	0.3	0.4	0.0	0.0	0.0	0.0	0.1	1.9	0.4	10	8501
21-23 LST	0.4	0.9	0.4	0.8	0.0	0.1	0.0	0.0	0.0	0.0	0.1	1.9	0.4	10	8489

KIRTLAND/KIRTLAND AFB, NEW MEXICO

MEAN NUMBER OF DAYS

PARAMETER DESCRIPTION		JAN	FEB	MAR	APR	MAY	JUN	JUL	AUG	SEP	OCT	NOV	DEC	ANN	POP (YRS)	NO. OBS
CIG = GTR 1000 FT AND VSBY = GTR 3 MI	17 LST	30.6	27.7	30.3	29.6	30.7	29.7	31.0	31.0	30.0	30.8	30.0	30.0	361.4	10	2873
	23 LST	30.2	27.7	30.8	29.3	30.8	30.0	30.8	31.0	30.0	31.0	29.9	30.0	361.5	10	2867
	05 LST	29.9	27.7	30.7	29.6	31.0	30.0	31.0	31.0	29.7	30.6	29.6	29.5	360.3	10	2867
	11 LST	30.2	27.3	30.7	29.9	30.6	30.0	31.0	31.0	30.0	30.8	30.0	30.1	361.6	10	2866
CIG = GTR 2000 FT AND VSBY = GTR 3 MI W/SFC WND LFS 10 KTS	17 LST	23.0	15.2	12.9	10.1	11.1	13.2	15.2	16.0	16.9	20.3	22.5	23.4	201.8	10	2873
	23 LST	24.2	21.9	22.0	20.1	20.4	20.6	20.1	24.1	21.6	24.6	24.6	25.1	269.3	10	2867
	05 LST	24.1	23.2	23.3	23.3	24.6	23.7	27.9	28.5	23.8	26.0	24.2	24.6	297.4	10	2867
	11 LST	22.7	20.9	18.0	16.6	19.9	22.0	23.2	26.1	24.1	22.1	24.2	23.3	267.1	10	2866
SFC WND = GTR 17 KTS AND NO PRECIP.	17 LST	2.1	4.4	9.0	8.5	10.0	5.9	4.6	4.6	3.2	3.3	2.1	1.4	59.1	10	2864
	23 LST	1.2	1.0	1.1	2.9	3.4	3.1	3.3	1.8	1.5	2.0	1.2	0.9	23.4	10	2850
	05 LST	1.5	0.7	0.9	2.0	2.5	2.1	0.9	0.5	1.4	0.5	0.9	0.6	14.5	10	2851
	11 LST	2.6	2.4	5.3	5.4	3.5	1.9	0.2	0.4	1.1	2.0	2.3	2.1	29.4	10	2854
SFC WND 4-10 KTS AND TMP 33-89 DEG F AND NO PRECIP.	17 LST	15.0	14.2	12.1	11.4	10.4	9.2	9.6	14.3	15.6	18.1	16.6	13.2	159.7	10	2737
	23 LST	9.7	14.0	18.6	19.9	15.9	16.5	19.3	16.3	18.8	19.7	16.6	10.6	195.9	10	2722
	05 LST	5.5	10.0	13.3	17.6	18.7	16.0	20.0	18.4	18.5	22.0	12.8	5.8	178.6	10	2733
	11 LST	12.2	15.3	14.7	15.2	17.3	17.7	21.0	20.7	19.7	17.8	16.6	13.7	201.9	10	2731
SKY COVER LES 3/10 AND VSBY = GTR 3 MI	17 LST	9.4	8.0	8.7	7.5	8.0	9.5	3.7	6.0	12.5	14.5	16.5	13.7	118.0	5	1417
	23 LST	14.8	15.7	16.7	16.5	18.0	17.5	9.4	13.0	18.0	22.5	22.5	17.7	202.3	6	1418
	05 LST	12.2	17.6	15.7	15.5	17.2	17.3	11.5	16.0	19.0	19.2	21.5	19.5	202.2	5	1417
	11 LST	10.2	9.7	12.5	12.8	13.5	16.7	13.2	15.7	18.0	16.2	15.8	13.5	167.8	5	1417
CIG = GTR 2500 FT AND VSBY = GTR 3 MI	17 LST	30.2	27.3	30.3	29.5	30.6	29.7	31.0	31.0	29.9	30.8	30.0	29.2	359.5	10	2873
	23 LST	29.9	27.3	30.7	29.3	30.8	30.0	30.8	31.0	29.9	31.0	29.5	29.5	359.7	10	2867
	05 LST	29.1	27.4	30.2	29.6	31.0	30.0	31.0	30.8	29.5	30.0	29.5	29.4	358.1	10	2867
	11 LST	29.8	26.9	30.1	29.7	30.6	30.0	31.0	31.0	29.9	30.8	30.0	29.0	358.8	10	2864
CIG = GTR 6000 FT AND VSBY = GTR 3 MI	17 LST	26.6	25.1	27.1	27.4	30.0	29.6	30.5	30.3	28.6	28.3	28.4	26.8	338.7	10	2873
	23 LST	28.3	26.0	29.4	28.4	30.3	29.9	30.3	30.5	29.0	29.6	28.6	27.6	347.9	10	2867
	05 LST	25.9	25.6	28.9	28.6	30.3	29.9	30.8	30.5	28.2	28.9	28.2	26.8	342.6	10	2867
	11 LST	26.8	25.0	27.1	27.5	29.6	29.6	30.7	29.9	28.5	28.5	28.6	25.2	338.0	10	2864
CIG = GTR 10000 FT AND VSBY = GTR 3 MI	17 LST	24.5	22.6	22.5	22.1	24.2	24.6	21.9	22.8	24.6	25.3	27.4	25.2	287.7	10	2873
	23 LST	25.8	23.6	26.8	25.2	29.0	28.2	25.9	27.2	27.1	27.2	27.4	25.1	318.5	10	2867
	05 LST	23.7	23.7	26.1	26.5	28.9	28.1	29.0	29.0	26.3	26.8	27.5	24.4	320.0	10	2867
	11 LST	24.3	22.6	24.2	24.5	27.7	28.7	29.9	29.2	26.9	25.8	26.7	25.1	315.6	10	2864

LAS CRUCES/ EAST, NEW MEXICO

STA NO. 75241 (IN AREA NUMBER 09)

LATITUDE 3219N

LONGITUDE 10646W

ELEVATION(FT) 04044

PARAMETER DESCRIPTION	JAN	FEB	MAR	APR	MAY	JUN	JUL	AUG	SEP	OCT	NOV	DEC	ANN	PDR (YRS)	NO. OBS
ABS MAX TMP (F)	73	76	82	90	103	106	106	101	98	91	84	77	106	12	3248
MEAN MAX TMP (F)	56	59	66	75	83	94	93	92	87	76	65	57	75	12	3248
MEAN MIN TMP (F)	36	37	44	53	60	70	70	70	64	54	41	35	53	12	3248
ABS MIN TMP (F)	10	8	23	32	39	56	59	60	51	35	22	8	8	12	3248
MEAN NO DYS TMP = OR GTR 90(F)	0.0	0.0	0.0	0.1	5.2	23.8	22.8	22.5	11.7	0.1	0.0	0.0	86.2	17	3248
MEAN NO DYS TMP = OR LES 32(F)	11.3	7.4	3.0	0.1	0.0	0.0	0.0	0.0	0.0	0.0	3.2	12.6	37.6	12	3248
MEAN NO DYS TMP = OR LES 0(F)	0.0	0.0	0.0	0.0	0.0	0.0	0.0	0.0	0.0	0.0	0.0	0.0	0.0	12	3248
MEAN DEW PT TMP (F)	24	23	22	27	30	50	54	54	46	38	27	23	34	12	78697
MEAN REL HUM (PCT)	47	40	31	28	25	26	43	43	38	42	40	45	37	12	78696
MEAN PRESS ALT (FT)	3904	3959	4035	4091	4121	4152	4088	4087	4072	4016	3932	3894	4029	0	-50
MEAN PRECIP (IN)	0.72	0.62	0.73	0.30	0.33	0.45	1.79	1.70	0.81	1.18	0.12	0.67	9.4	12	3489
MEAN SNOW FALL (IN)	1.4	1.6	0.8	0.0	0.0	0.0	0.0	0.0	0.0	0.0	0.2	3.7	7.9	12	3697
MEAN NO DYS PRCP = OR GTR 0.1 IN	1.7	1.3	1.4	0.9	1.1	1.2	4.1	2.7	1.8	2.0	0.3	1.4	20.3	12	3489
MEAN NO DYS SNFL = OR GTR 1.5 IN	0.4	0.5	0.2	0.0	0.0	0.0	0.0	0.0	0.0	0.0	0.0	0.4	1.5	12	3697
MEAN NO DYS W/O'UR VSBY LES 1/2 MI	1.2	0.5	0.5	0.5	0.0	0.0	0.3	0.0	0.1	0.4	0.3	0.7	4.5	12	3302
MEAN NO DYS TSTMS	0.3	0.2	0.8	1.2	2.8	5.1	11.8	12.1	3.8	1.5	0.4	0.3	40.3	12	3280
P FREQ WND SPD = OR GTR 17 KTS	6.7	8.7	12.1	10.0	6.0	3.4	1.3	0.6	0.8	1.4	4.5	6.9	5.2	12	78771
P FREQ WND SPD = OR GTR 28 KTS	0.4	0.7	0.4	0.5	0.2	0.0	0.0	0.0	0.0	0.0	0.3	0.6	0.3	12	78771
P FREQ LES 5000 FT A/D LES 5 MI	6.8	6.3	6.4	3.6	1.2	1.2	2.3	1.5	2.3	5.1	2.9	5.4	3.8	12	78775
P FREQ LES 1500 FT A/D LES 3 MI															
FOR 00-02 LST	2.8	1.8	0.7	1.5	0.0	0.0	0.0	0.0	0.2	0.7	1.2	1.3	0.9	12	11265
03-05 LST	2.8	1.8	1.3	0.6	0.0	0.0	0.4	0.2	0.6	1.1	1.1	1.5	1.0	12	11417
06-08 LST	2.9	1.2	1.6	0.5	0.0	0.2	0.4	0.4	0.2	1.9	0.5	1.4	0.9	12	11498
09-11 LST	2.6	1.9	1.3	0.7	0.0	0.0	0.6	0.1	0.9	1.3	0.3	1.1	0.9	12	11523
12-14 LST	2.4	2.6	2.1	0.7	0.3	0.0	0.2	0.0	0.3	0.4	1.2	1.4	1.0	12	11517
15-17 LST	2.6	1.4	2.7	1.3	0.7	0.2	0.2	0.1	0.0	0.0	1.0	1.6	1.0	12	11302
18-20 LST	3.2	1.4	3.0	1.7	0.4	1.0	0.7	0.2	0.2	0.2	0.0	1.2	1.1	12	10370
21-23 LST	3.1	1.4	1.5	1.0	0.3	0.1	0.7	0.0	0.1	0.1	0.7	1.1	0.8	12	10257
P FREQ LES 300 FT A/D LES 1 MI															
FOR 00-02 LST	1.3	0.9	0.0	0.2	0.0	0.0	0.0	0.0	0.0	0.1	0.3	0.8	0.3	12	11265
03-05 LST	1.3	1.0	0.5	0.0	0.0	0.0	0.0	0.0	0.0	0.4	0.3	0.6	0.3	12	11417
06-08 LST	1.8	0.3	0.5	0.5	0.0	0.0	0.0	0.0	0.0	0.9	0.1	0.3	0.4	12	11498
09-11 LST	1.0	0.1	0.1	0.2	0.0	0.0	0.0	0.0	0.1	0.2	0.0	0.2	0.2	12	11523
12-14 LST	0.5	0.7	0.2	0.0	0.1	0.0	0.0	0.0	0.0	0.5	0.2	0.5	0.2	12	11517
15-17 LST	0.1	0.3	1.4	0.1	0.4	0.0	0.1	0.0	0.0	0.2	0.3	0.8	0.3	12	11302
18-20 LST	0.4	0.2	1.0	0.2	0.1	0.1	0.1	0.1	0.0	0.0	0.0	0.5	0.2	12	10370
21-23 LST	1.0	0.4	0.3	0.1	0.3	0.0	0.1	0.0	0.1	0.1	0.3	0.8	0.3	12	10257

LAS CRUCES/ EAST, NEW MEXICO

MEAN NUMBER OF DAYS

PARAMETER DESCRIPTION		JAN	FEB	MAR	APR	MAY	JUN	JUL	AUG	SEP	OCT	NOV	DEC	ANN	PDR (YRS)	NO. 085
CIG = GTR 1000 FT AND VSBY = GTR 3 MI	17 LST	30.3	27.8	30.3	29.6	30.8	30.0	30.9	30.9	30.0	30.8	29.8	30.6	361.8	12	4015
	23 LST	30.2	27.5	30.7	29.7	31.0	30.0	30.9	31.0	30.0	30.9	29.6	30.8	362.3	12	3774
	05 LST	30.4	27.6	30.7	29.9	31.0	30.0	30.9	31.0	29.8	30.6	29.9	30.4	362.2	12	3832
	11 LST	30.5	27.3	30.7	29.8	31.0	30.0	30.9	31.0	29.9	30.9	29.9	30.7	362.6	12	3843
CIG =GTR 2000 FT AND VSBY =GTR 3 MI W/SFC WND LES 10 KTS	17 LST	23.5	19.1	17.9	16.4	17.6	19.1	22.0	24.4	24.6	26.5	25.1	25.0	261.2	12	4015
	23 LST	22.5	21.0	19.4	17.9	19.2	20.0	25.2	25.5	25.2	26.7	24.3	25.2	272.1	12	3774
	05 LST	24.7	22.9	21.8	22.7	25.4	26.9	29.9	30.1	28.8	28.6	25.2	25.8	312.8	12	3832
	11 LST	23.6	20.8	18.5	18.6	19.5	22.2	27.2	28.0	25.4	26.3	24.0	24.9	279.0	12	3843
SFC WND = GTR 17 KTS AND NO PRECIP.	17 LST	2.9	2.8	4.9	3.7	2.4	1.5	1.1	0.1	0.4	0.8	2.0	2.5	25.1	12	3994
	23 LST	2.5	2.4	3.9	3.9	2.9	1.4	0.9	0.4	0.4	0.7	1.2	2.0	22.6	12	3750
	05 LST	1.8	1.7	3.3	1.6	0.9	0.5	0.0	0.0	0.1	0.3	1.3	1.9	13.4	12	3810
	11 LST	2.2	2.2	3.1	2.6	1.2	0.8	0.2	0.2	0.0	0.4	1.2	1.4	15.5	12	3824
SFC WND 4-10 KTS AND THP 33-49 DEG F AND NO PRECIP.	17 LST	11.0	11.4	13.6	15.5	14.6	9.1	6.6	9.7	13.4	13.5	8.4	9.9	132.7	12	3994
	23 LST	9.5	10.6	11.4	11.8	16.0	15.5	14.5	12.8	13.5	14.1	11.4	10.0	151.1	12	3750
	05 LST	6.0	8.1	10.2	12.9	15.1	13.7	9.1	8.4	9.9	10.9	9.3	6.6	120.2	12	3810
	11 LST	9.3	9.9	13.3	15.0	17.5	9.9	11.6	11.0	15.4	13.4	11.4	9.7	147.4	12	3824
SKY COVER LES 3/10 AND VSBY = GTR 3 MI	17 LST	11.1	11.2	11.7	12.2	14.1	10.9	3.9	4.8	16.1	16.7	17.2	14.8	144.7	12	4015
	23 LST	17.1	16.7	18.1	19.2	22.2	19.1	12.2	14.6	20.9	22.2	22.2	20.6	225.1	12	3774
	05 LST	17.7	18.8	17.2	17.8	18.2	17.0	10.3	13.0	20.4	22.1	23.3	20.1	215.9	12	3832
	11 LST	11.4	13.0	13.1	14.0	17.4	17.2	11.7	13.5	19.7	18.3	17.8	16.0	183.1	12	3843
CIG = GTR 2500 FT AND VSBY = GTR 3 MI	17 LST	30.1	27.7	30.2	29.5	30.8	30.0	30.9	30.9	29.9	30.7	29.8	30.5	361.0	12	4015
	23 LST	29.9	27.3	30.6	29.7	31.0	30.0	30.8	31.0	29.9	30.7	29.4	30.6	360.9	12	3774
	05 LST	30.0	27.2	30.5	29.9	31.0	30.0	30.8	30.9	29.7	30.5	29.3	30.2	360.0	12	3832
	11 LST	30.4	26.8	30.4	29.7	31.0	30.0	30.7	30.8	29.7	30.6	29.7	30.2	360.0	12	3843
CIG = GTR 6000 FT AND VSBY = GTR 3 MI	17 LST	28.1	25.7	27.8	28.3	30.3	29.0	27.9	28.7	28.4	29.4	28.8	28.8	341.2	12	4015
	23 LST	28.8	26.7	29.4	29.1	30.5	29.3	29.0	29.8	29.0	29.5	28.9	29.5	349.5	12	3774
	05 LST	28.4	26.3	29.7	29.3	30.2	29.4	29.4	29.9	28.7	29.5	28.7	28.5	348.0	12	3832
	11 LST	27.7	25.6	28.5	28.9	30.6	29.5	29.5	30.3	28.3	28.4	29.0	28.9	345.2	12	3843
CIG = GTR 10000 FT AND VSBY = GTR 3 MI	17 LST	27.0	24.7	26.4	26.0	26.9	24.0	21.5	22.5	25.5	27.3	27.9	27.9	307.6	12	4015
	23 LST	28.0	25.8	28.4	28.4	29.3	27.1	23.9	26.9	27.1	28.8	28.4	28.6	330.7	12	3774
	05 LST	27.3	25.7	28.9	28.5	29.3	28.5	26.7	27.7	27.4	28.7	28.2	28.0	334.9	12	3832
	11 LST	26.5	25.1	27.3	27.0	29.2	28.4	27.7	29.5	26.9	26.6	28.3	28.0	330.7	12	3843

SOCORRO/ MUNICIPAL , NEW MEXICO

STA NO. 75446 (IN AREA NUMBER 09)

LATITUDE 3401N

LONGITUDE 10653W

ELEVATION(FT) 04796

PARAMETER DESCRIPTION	JAN	FEB	MAR	APR	MAY	JUN	JUL	AUG	SEP	OCT	NOV	DEC	ANN	PDR (YRS)	NO, DBS
ABS MAX TMP (F)	76	80	91	94	102	108	108	106	102	95	86	81	108	61	-113
MEAN MAX TMP (F)	52	59	66	75	84	93	93	92	86	75	62	52	74	62	-113
MEAN MIN TMP (F)	23	27	33	41	48	57	63	61	53	41	29	23	42	63	-113
ABS MIN TMP (F)	-13	-2	9	15	27	35	42	45	27	16	5	-16	-16	63	-113
MEAN NO DYS TMP = OR GTR 90(F)	0.0	0.0	0.0	0.0	5.0	23.0	25.0	21.0	11.0	0.3	0.0	0.0	85.3	10	-113
MEAN NO DYS TMP = OR LES 32(F)	27.0	22.0	16.0	3.0	0.3	0.0	0.0	0.0	0.0	3.0	22.0	28.0	121.3	10	-113
MEAN NO DYS TMP = OR LES 0(F)		0.0	0.0	0.0	0.0	0.0	0.0	0.0	0.0	0.0	0.0			63	-29
MEAN DEW PT TMP (F)	24	25	26	28	36	45	41	41	44	38	30	24	34	0	-50
MEAN REL HUM (PCT)	62	54	45	37	38	39	31	32	45	52	59	62	46	42	-29
MEAN PRESS ALT (FT)	4639	4693	4779	4836	4872	4896	4833	4830	4805	4742	4651	4621	4766	0	-50
MEAN PRECIP (IN)	0.41	0.40	0.50	0.56	0.60	0.57	1.64	1.55	1.34	1.03	0.37	0.59	9.6	73	-113
MEAN SNOW FALL (IN)						0.0	0.0	0.0						63	-29
MEAN NO DYS PRCP = OR GTR 0.1 IN	1.5	1.4	1.4	1.6	1.7	1.5	3.6	3.4	2.8	2.3	1.4	1.9	24.5	73	-29
MEAN NO DYS SNFL = OR GTR 1.5 IN						0.0	0.0	0.0						63	-29
MEAN NO DYS W/OCUR VSBY LES 1/2 MI														0	0
MEAN NO DYS TSTMS														0	0
P FREQ WND SPD = OR GTR 17 KTS														0	0
P FREQ WND SPD = OR GTR 28 KTS														0	0
P FREQ LES 5000 FT A/D LES 5 MI														0	0
P FREQ LES 1500 FT A/D LES 3 MI														0	0
FOR 00-02 LST														0	0
03-05 LST														0	0
06-08 LST														0	0
09-11 LST														0	0
12-14 LST														0	0
15-17 LST														0	0
18-20 LST														0	0
21-23 LST														0	0
P FREQ LES 300 FT A/D LES 1 MI														0	0
FOR 00-02 LST														0	0
03-05 LST														0	0
06-08 LST														0	0
09-11 LST														0	0
12-14 LST														0	0
15-17 LST														0	0
18-20 LST														0	0
21-23 LST														0	0

SOCORRO/ MUNICIPAL, NEW MEXICO

MEAN NUMBER OF DAYS

PARAMETER DESCRIPTION	JAN	FEB	MAR	APR	MAY	JUN	JUL	AUG	SEPT	OCT	NOV	DEC	ANN	POR (YRS)	NO. OBS
CIG = GTR 1000 FT AND														0	0
VSBY = GTR 3 MI														0	0
														0	0
														0	0
CIG = GTR 2000 FT AND VSBY = GTR														0	0
3 MI W/SFC WND LES 10 KTS														0	0
														0	0
														0	0
SFC WND = GTR 17 KTS AND														0	0
NO PRECIP.														0	0
														0	0
														0	0
SFC WND 4-10 KTS AND TMP 33-89														0	0
DEG F AND NO PRECIP.														0	0
														0	0
														0	0
SKY COVER LES 3/10 AND														0	0
VSBY = GTR 3 MI														0	0
														0	0
														0	0
CIG = GTR 2500 FT AND														0	0
VSBY = GTR 3 MI														0	0
														0	0
														0	0
CIG = GTR 6000 FT AND														0	0
VSBY = GTR 3 MI														0	0
														0	0
														0	0
CIG = GTR 10000 FT AND														0	0
VSBY = GTR 3 MI														0	0
														0	0
														0	0

DATA NOT AVAILABLE

GRAND/COUNTY, UTAH

STA NO. 73146 (IN AREA NUMBER 09)

LATITUDE 3829N

LONGITUDE 10927W

ELEVATION(FT) 04934

PARAMETER DESCRIPTION	JAN	FEB	MAR	APR	MAY	JUN	JUL	AUG	SEP	OCT	NOV	DEC	ANN	PDR (YRS)	NO. QRS
ABS MAX TMP (F)	60	66	76	84	95	102	102	101	97	86	72	64	102	15	-72476
MEAN MAX TMP (F)	37	42	53	65	75	87	92	89	82	68	49	39	65	15	-72476
MEAN MIN TMP (F)	17	22	30	40	48	57	64	61	54	42	27	20	40	15	-72476
ABS MIN TMP (F)	-11	-14	5	20	30	38	53	45	34	24	4	-3	-14	15	-72476
MEAN NO DYS TMP = DR GTR 90(F)	0.0	0.0	0.0	0.0	0.9	14.3	23.3	15.5	3.8	0.0	0.0	0.0	37.8	12	-72476
MEAN NO DYS TMP = DR LES 32(F)	30.5	24.8	19.6	6.3	0.2	0.0	0.0	0.0	0.0	2.8	23.3	29.7	137.2	12	-72476
MEAN NO DYS TMP = DR LES 0(F)	0.5	0.8	0.0	0.0	0.0	0.0	0.0	0.0	0.0	0.0	0.0	0.5	1.6	12	-72476
MEAN DEW PT TMP (F)	18	20	20	23	29	30	40	42	35	28	22	18	27	12	-72476
MEAN REL HUM (PCT)	68	62	49	38	34	24	30	37	36	41	56	66	45	12	-72476
MEAN PRESS ALT (FT)	4769	4822	4911	4968	5007	5028	4966	4961	4936	4871	4779	4750	4897	0	-50
MEAN PRECIP (IN)	0.76	0.65	0.71	0.64	0.64	0.39	0.41	1.17	0.67	0.80	0.67	0.53	8.0	15	-72476
MEAN SNOW FALL (IN)	8.5	6.1	4.3	0.7	0.0	0.0	0.0	0.0	0.0	0.1	3.1	5.8	28.6	15	-72476
MEAN NO DYS PRCP = DR GTR 0.1 IN	2.3	2.0	2.0	1.8	1.8	1.2	1.2	2.7	1.8	2.0	1.8	1.7	22.3	15	-29
MEAN NO DYS SNFL = DR GTR 1.5 IN	1.6	1.2	1.0	0.2	0.0	0.0	0.0	0.0	0.0	0.1	0.7	1.1	5.9	12	-72476
MEAN NO DYS W/OCCUR VSMY LES 1/2 MI	2.5	2.5	1.1	0.2	0.0	0.0	0.0	0.0	0.0	0.0	0.9	2.2	9.4	12	-72476
MEAN NO DYS TSTMS	0.1	0.5	1.1	1.9	4.3	4.3	7.9	8.1	5.2	1.3	0.3	0.1	35.1	12	-72476
P FREQ WND SPD = DR GTR 17 KTS	1.1	2.8	6.7	10.3	9.5	9.4	5.3	4.0	5.3	4.2	2.8	1.6	5.3	12	-72476
P FREQ WND SPD = DR GTR 28 KTS	0.0	0.0	0.2	0.5	0.4	0.4	0.1	0.1	0.1	0.1	0.1	0.0	0.2	12	-72476
P FREQ LES 5000 FT A/D LES 5 MI	13.8	13.4	10.5	6.3	2.6	0.5	0.2	0.5	1.7	3.8	9.0	11.4	6.1	12	-72476
P FREQ LES 1500 FT A/D LES 3 MI															
FOR 00-02 LST	7.0	3.9	2.6	0.6	0.0	0.0	0.0	0.1	0.0	0.0	2.4	5.1	1.8	12	-72476
03-05 LST	6.8	5.6	2.9	0.6	0.4	0.0	0.0	0.1	0.0	0.3	2.4	5.8	2.1	12	-72476
06-08 LST	7.2	7.8	3.4	1.4	0.4	0.0	0.0	0.0	0.0	0.7	4.1	6.1	2.6	12	-72476
09-11 LST	5.6	5.3	3.5	0.8	0.4	0.1	0.0	0.0	0.1	0.8	2.7	4.9	2.0	12	-72476
12-14 LST	3.9	3.5	2.5	0.5	0.0	0.1	0.0	0.0	0.1	0.3	1.7	3.5	1.3	12	-72476
15-17 LST	4.4	3.8	2.2	0.5	0.0	0.0	0.0	0.2	0.0	0.1	1.2	3.9	1.4	12	-72476
18-20 LST	4.1	3.4	1.4	0.6	0.1	0.0	0.0	0.0	0.1	0.1	1.8	3.1	1.2	12	-72476
21-23 LST	4.8	2.8	1.6	0.5	0.0	0.0	0.0	0.0	0.0	0.0	2.2	4.5	1.4	12	-72476
P FREQ LES 300 FT A/D LES 1 MI															
FOR 00-02 LST	3.3	2.2	0.5	0.1	0.0	0.0	0.0	0.0	0.0	0.0	0.7	2.2	0.8	12	-72476
03-05 LST	3.8	3.6	1.4	0.2	0.0	0.0	0.0	0.0	0.0	0.0	1.2	2.2	1.0	12	-72476
06-08 LST	3.7	4.4	1.0	0.5	0.0	0.0	0.0	0.0	0.0	0.0	1.9	3.1	1.2	12	-72476
09-11 LST	2.2	1.9	0.8	0.3	0.0	0.0	0.0	0.0	0.0	0.2	1.4	2.0	0.7	12	-72476
12-14 LST	1.3	1.2	0.4	0.0	0.0	0.1	0.0	0.0	0.0	0.0	0.6	1.0	0.4	12	-72476
15-17 LST	1.2	0.9	0.5	0.0	0.0	0.0	0.0	0.0	0.0	0.0	0.6	1.3	0.4	12	-72476
18-20 LST	1.5	1.3	0.4	0.0	0.0	0.0	0.0	0.0	0.0	0.0	0.9	1.3	0.5	12	-72476
21-23 LST	1.8	1.6	0.4	0.0	0.0	0.0	0.0	0.0	0.0	0.0	1.2	1.9	0.6	12	-72476

GRAND COUNTY, UTAH

MEAN NUMBER OF DAYS

PARAMETER DESCRIPTION		JAN	FEB	MAR	APR	MAY	JUN	JUL	AUG	SEP	OCT	NOV	DEC	ANN	POB (YRS)	NO. OBS
CIG = GTR 1000 FT AND VSBY = GTR 3 MI	17 LST	29.7	27.2	30.7	30.0	31.0	30.0	31.0	31.0	30.0	31.0	29.6	29.8	361.0	12	-72476
	23 LST	29.7	27.1	30.5	30.0	31.0	30.0	31.0	31.0	30.0	31.0	29.6	29.8	360.7	12	-72476
	05 LST	29.3	26.3	30.3	29.9	31.0	30.0	31.0	31.0	30.0	31.0	29.4	29.4	358.6	12	-72476
	11 LST	30.0	27.1	30.0	29.9	30.9	29.9	31.0	31.0	30.0	30.9	29.4	29.8	359.9	12	-72476
CIG = GTR 2000 FT AND VSBY = GTR 3 MI W/SFC WND LES 10 KTS	17 LST	27.2	22.0	18.4	13.7	13.1	11.7	14.4	17.1	19.6	23.0	25.6	26.5	232.3	12	-72476
	23 LST	24.3	21.1	22.1	19.7	20.0	19.0	18.7	19.2	16.6	19.1	22.1	23.7	245.6	12	-72476
	05 LST	23.3	18.7	17.9	16.3	15.9	12.5	14.7	16.4	13.0	17.6	21.6	23.0	210.9	12	-72476
	11 LST	25.0	20.5	20.4	19.7	21.0	20.4	25.8	23.8	23.8	25.0	23.6	25.5	276.5	12	-72476
SFC WND = GTR 17 KTS AND ND PRECIP.	17 LST	0.2	0.5	3.2	5.8	5.9	5.6	3.0	2.1	1.7	1.6	0.5	0.1	30.1	12	-72476
	23 LST	0.1	0.3	1.2	1.3	1.3	1.3	1.4	0.7	1.0	0.7	0.4	0.4	10.1	12	-72476
	05 LST	0.5	1.2	2.0	2.0	1.5	2.5	1.0	1.1	1.7	1.7	0.7	0.7	16.6	12	-72476
	11 LST	0.2	1.1	2.4	3.3	3.2	2.2	0.4	0.7	1.1	1.2	0.8	0.4	17.0	12	-72476
SFC WND 4-10 KTS AND TMP 33-89 DEG F AND ND PRECIP.	17 LST	9.8	14.7	15.8	14.0	13.2	7.6	5.1	12.3	18.8	20.7	18.4	9.9	161.3	12	-72476
	23 LST	3.3	7.3	14.0	17.6	18.8	18.3	18.1	17.6	17.3	17.6	12.4	3.2	165.7	12	-72476
	05 LST	1.6	4.1	8.3	12.1	15.4	12.0	14.3	15.8	13.8	16.2	8.0	1.5	123.1	12	-72476
	11 LST	5.8	9.7	13.7	15.8	17.3	17.5	21.0	21.0	15.5	16.9	13.0	7.8	175.0	12	-72476
SKY COVER LES 3/10 AND VSBY = GTR 3 MI	17 LST	8.2	6.7	9.0	7.1	6.6	12.7	10.0	11.1	15.5	15.0	12.1	10.7	124.7	12	-72476
	23 LST	12.3	13.3	13.3	13.4	15.2	19.7	16.6	16.6	18.5	19.0	15.9	14.0	187.8	12	-72476
	05 LST	12.7	12.0	13.1	12.6	12.6	17.7	15.8	14.1	19.5	19.7	16.0	14.4	180.2	12	-72476
	11 LST	10.0	7.6	9.5	8.5	11.3	17.8	17.1	15.7	17.3	16.2	12.5	11.0	154.5	12	-72476
CIG = GTR 2500 FT AND VSBY = GTR 3 MI	17 LST	28.7	26.8	30.2	29.6	31.0	30.0	31.0	30.9	30.0	30.9	29.3	29.4	357.8	12	-72476
	23 LST	28.8	26.7	30.2	29.6	30.9	30.0	31.0	31.0	29.9	31.0	29.2	29.0	357.3	12	-72476
	05 LST	28.6	25.8	29.9	29.5	30.8	30.0	31.0	31.0	29.9	30.6	28.3	28.2	353.6	12	-72476
	11 LST	29.0	26.1	29.4	29.4	30.5	29.9	30.9	31.0	30.0	30.5	28.7	29.1	354.5	12	-72476
CIG = GTR 6000 FT AND VSBY = GTR 3 MI	17 LST	26.6	23.4	26.2	26.6	29.6	29.6	30.8	30.6	29.1	29.8	26.9	26.8	336.0	12	-72476
	23 LST	25.6	24.0	27.2	27.3	30.2	29.8	30.8	30.7	29.0	29.3	26.5	26.5	336.9	12	-72476
	05 LST	25.1	22.5	26.6	27.4	29.8	29.6	30.7	30.1	29.2	28.5	26.1	24.9	330.5	12	-72476
	11 LST	26.1	23.4	26.4	25.8	29.1	29.3	30.5	30.2	28.9	29.1	26.4	27.0	332.2	12	-72476
CIG = GTR 10000 FT AND VSBY = GTR 3 MI	17 LST	24.8	22.3	23.8	23.0	24.9	24.7	24.6	27.1	26.0	27.8	25.1	25.4	299.5	12	-72476
	23 LST	24.0	21.3	25.2	25.3	27.5	26.1	29.0	28.1	27.3	27.6	24.2	24.1	311.7	12	-72476
	05 LST	22.7	20.1	24.5	24.7	26.8	27.8	28.3	28.1	27.8	27.0	23.7	23.1	304.6	12	-72476
	11 LST	24.1	21.6	23.8	23.2	25.8	27.3	29.0	27.7	27.2	27.7	25.1	25.2	307.7	12	-72476

CANYONLANDS FIELD, UTAH

STA NO. 75940 (IN AREA NUMBER 09)

LATITUDE 3845N

LONGITUDE 10944W

ELEVATION(FT) 04973

PARAMETER DESCRIPTION	JAN	FEB	MAR	APR	MAY	JUN	JUL	AUG	SEP	OCT	NOV	DEC	ANN	POR (YRS)	NO. OBS
ABS MAX TMP (F)	67	78	88	97	102	113	111	108	104	94	82	68	113	66	-113
MEAN MAX TMP (F)	42	50	61	72	82	92	97	94	86	72	56	44	71	67	-113
MEAN MIN TMP (F)	17	24	32	40	47	55	62	60	50	39	27	20	39	67	-113
ABS MIN TMP (F)	-24	-13	8	15	27	36	43	40	28	15	2	-18	-24	67	-113
MEAN NO DYS TMP = DR GTR 90(F)	0.0	0.0	0.0	0.0	6.0	23.0	31.0	28.0	19.0	1.0	0.0	0.0	108.0	7	-113
MEAN NO DYS TMP = DR LES 32(F)	29.0	23.0	17.0	2.0	0.3	0.0	0.0	0.0	0.0	4.0	22.0	28.0	125.3	7	-113
MEAN NO DYS TMP = DR LES 0(F)			0.0	0.0	0.0	0.0	0.0	0.0	0.0	0.0	0.0			67	-29
MEAN DEW PT TMP (F)														0	0
MEAN REL HUM (PCT)														0	0
MEAN PRESS ALT (FT)	4384	4434	4530	4582	4632	4645	4593	4580	4561	4488	4392	4364	4515	0	-50
MEAN PRECIP (IN)	0.71	0.68	0.83	0.74	0.69	0.39	0.73	0.81	0.92	0.98	0.66	0.84	9.0	70	-113
MEAN SNOW FALL (IN)	4.1	2.2	1.2	0.2	0.0	0.0	0.0	0.0	0.0	0.1	0.9	3.7	12.4	60	-113
MEAN NO DYS PRCP = DR GTR 0.1 IN	2.1	2.1	2.4	2.1	2.0	1.2	1.9	2.0	2.2	2.3	1.8	2.4	24.5	70	-29
MEAN NO DYS SNFL = DR GTR 1.5 IN	0.9	0.5	0.3	0.0	0.0	0.0	0.0	0.0	0.0	0.0	0.2	0.8	2.7	60	-29
MEAN NO DYS W/OCUR VSBY LES 1/2 MI														0	0
MEAN NO DYS TSTMS														0	0
P FREQ WND SPD = DR GTR 17 KTS														0	0
P FREQ WND SPD = DR GTR 28 KTS														0	0
P FREQ LES 5000 FT A/D LES 5 MI														0	0
P FREQ LES 1500 FT A/D LES 3 MI														0	0
FOR 00-02 LST														0	0
03-05 LST														0	0
06-08 LST														0	0
09-11 LST														0	0
12-14 LST														0	0
15-17 LST														0	0
18-20 LST														0	0
21-23 LST														0	0
P FREQ LES 300 FT A/D LES 1 MI														0	0
FOR 00-02 LST														0	0
03-05 LST														0	0
06-08 LST														0	0
09-11 LST														0	0
12-14 LST														0	0
15-17 LST														0	0
18-20 LST														0	0
21-23 LST														0	0

CANYONLANDS FIELD, UTAH

MEAN NUMBER OF DAYS

PARAMETER DESCRIPTION	JAN	FEB	MAR	APR	MAY	JUN	JUL	AUG	SEP	OCT	NOV	DEC	ANN	POR (YRS)	NO. OBS
CIG = GTR 1000 FT AND VSBY = GTR 3 MI	17 LST													0	0
	23 LST													0	0
	05 LST													0	0
	11 LST													0	0
CIG = GTR 2000 FT AND VSBY = GTR 3 MI W/SFC WND LES 10 KTS	17 LST													0	0
	23 LST													0	0
	05 LST													0	0
	11 LST													0	0
SFC WND = GTR 17 KTS AND NO PRECIP.	17 LST													0	0
	23 LST													0	0
	05 LST													0	0
	11 LST													0	0
SFC WND 4-10 KTS AND TMP 33-89 DEG F AND NO PRECIP.	17 LST													0	0
	23 LST													0	0
	05 LST													0	0
	11 LST													0	0
SKY COVER LES 3/10 AND VSBY = GTR 3 MI	17 LST													0	0
	23 LST													0	0
	05 LST													0	0
	11 LST													0	0
CIG = GTR 2500 FT AND VSBY = GTR 3 MI	17 LST													0	0
	23 LST													0	0
	05 LST													0	0
	11 LST													0	0
CIG = GTR 6000 FT AND VSBY = GTR 3 MI	17 LST													0	0
	23 LST													0	0
	05 LST													0	0
	11 LST													0	0
CIG = GTR 10000 FT AND VSBY = GTR 3 MI	17 LST													0	0
	23 LST													0	0
	05 LST													0	0
	11 LST													0	0

DATA NOT AVAILABLE

VERNAL, UTAH

STA NO. 75543 (IN AREA NUMBER 09)

LATITUDE 4026N

LONGITUDE 10930W

ELEVATION(FT) 05259

PARAMETER DESCRIPTION	JAN	FEB	MAR	APR	MAY	JUN	JUL	AUG	SEP	OCT	NOV	DEC	ANN	POR (YRS)	NO. OBS
ABS MAX TMP (F)	57	63	79	85	93	100	103	99	97	86	76	61	103	54	-113
MEAN MAX TMP (F)	29	37	49	62	72	83	89	86	78	64	48	33	61	55	-113
MEAN MIN TMP (F)	4	9	21	31	38	45	51	49	40	30	20	8	29	54	-113
ABS MIN TMP (F)	-38	-32	-16	0	12	24	25	32	17	8	-16	-32	-38	54	-113
MEAN NO DYS TMP = OR GTR 90(F)	0.0	0.0	0.0	0.0	0.3	5.0	17.0	10.0	2.0	0.0	0.0	0.0	34.3	10	-113
MEAN NO DYS TMP = OR LES 32(F)	31.0	28.0	30.0	22.0	7.0	1.0	0.0	0.0	6.0	20.0	29.0	31.0	205.0	9	-113
MEAN NO DYS TMP = OR LES 0(F)				0.0	0.0	0.0	0.0	0.0	0.0	0.0				54	-29
MEAN DEW PT TMP (F)														0	0
MEAN REL HUM (PCT)														0	0
MEAN PRESS ALT (FT)	5044	5106	5203	5252	5303	5314	5268	5257	5230	5160	5070	5045	5189	0	-50
MEAN PRECIP (IN)	0.60	0.53	0.72	0.85	0.79	0.50	0.58	0.76	0.96	0.92	0.61	0.60	8.4	57	-113
MEAN SNOW FALL (IN)								0.0						54	-29
MEAN NO DYS PRCP = OR GTR 0.1 IN	1.9	1.7	2.1	2.4	2.2	1.4	1.6	1.9	2.2	2.2	1.8	1.9	23.3	57	-29
MEAN NO DYS SNFL = OR GTR 1.5 IN								0.0						54	-29
MEAN NO DYS W/OCUR VSBY LES 1/2 MI														0	0
MEAN NO DYS TSTMS														0	0
P FREQ WND SPD = OR GTR 17 KTS														0	0
P FREQ WND SPD = OR GTR 28 KTS														0	0
P FREQ LES 5000 FT A/D LES 5 MI														0	0
P FREQ LES 1500 FT A/D LES 3 MI														0	0
FDR 00-02 LST														0	0
03-05 LST														0	0
06-08 LST														0	0
09-11 LST														0	0
12-14 LST														0	0
15-17 LST														0	0
18-20 LST														0	0
21-23 LST														0	0
P FREQ LES 300 FT A/D LES 1 MI														0	0
FDR 00-02 LST														0	0
03-05 LST														0	0
06-08 LST														0	0
09-11 LST														0	0
12-14 LST														0	0
15-17 LST														0	0
18-20 LST														0	0
21-23 LST														0	0

VERNAL, UTAH

MEAN NUMBER OF DAYS

PARAMETER DESCRIPTION	JAN	FEB	MAR	APR	MAY	JUN	JUL	AUG	SEP	OCT	NOV	DEC	ANN	POR (YRS)	NO. OBS
CIG = GTR 1000 FT AND														0	0
VSBY = GTR 3 MI														0	0
														0	0
														0	0
CIG = GTR 2000 FT AND VSBY = GTR														0	0
3 MI W/SFC WND LES 10 KTS														0	0
														0	0
														0	0
SFC WND = GTR 17 KTS AND														0	0
NO PRECIP.														0	0
														0	0
														0	0
SFC WND 4-10 KTS AND TMP 33-89														0	0
DEG F AND NO PRECIP.														0	0
														0	0
														0	0
SKY COVER LES 3/10 AND														0	0
VSBY = GTR 3 MI														0	0
														0	0
														0	0
CIG = GTR 2500 FT AND														0	0
VSBY = GTR 3 MI														0	0
														0	0
														0	0
CIG = GTR 6000 FT AND														0	0
VSBY = GTR 3 MI														0	0
														0	0
														0	0
CIG = GTR 10000 FT AND														0	0
VSBY = GTR 3 MI														0	0
														0	0
														0	0

DATA NOT AVAILABLE

ROCK SPRINGS MUNICIPAL, WYOMING

STA NO. 72574 (IN AREA NUMBER 09)

LATITUDE 4135N

LONGITUDE 10903W

ELEVATION(FT) 66752

PARAMETER DESCRIPTION	JAN	FEB	MAR	APR	MAY	JUN	JUL	AUG	SEP	OCT	NOV	DEC	ANN	POR (YRS)	NO. OBS
ABS MAX TMP (F)	51	57	67	76	86	96	95	93	89	79	63	53	96	18	-613
MEAN MAX TMP (F)	28	33	39	53	63	73	83	81	72	58	40	32	55	18	-113
MEAN MIN TMP (F)	10	13	19	29	38	46	54	52	43	33	20	14	31	18	-113
ABS MIN TMP (F)	-24	-19	-10	3	18	26	38	35	20	12	-12	-17	-24	18	-613
MEAN NO DYS TMP = DR GTR 90(F)	0.0	0.0	0.0	0.0	0.0	0.3	2.5	0.6	0.0	0.0	0.0	0.0	3.4	12	4383
MEAN NO DYS TMP = DR LES 32(F)	30.8	27.5	29.9	22.1	7.8	1.0	0.0	0.0	3.2	14.9	27.2	30.7	195.1	12	4383
MEAN NO DYS TMP = DR LES 0(F)	5.6	3.2	0.8	0.0	0.0	0.0	0.0	0.0	0.0	0.0	1.6	3.0	14.2	12	4383
MEAN DEW PT TMP (F)	12	15	17	20	29	32	36	36	29	23	17	15	23	12	103416
MEAN REL HUM (PCT)	71	70	64	52	50	39	36	39	41	48	63	70	54	12	103137
MEAN PRESS ALT (FT)	6560	6600	6699	6749	6797	6809	6738	6746	6720	6651	6566	6543	6683	0	-50
MEAN PRECIP (IN)	0.42	0.44	0.58	0.78	1.16	0.87	0.47	0.58	0.62	0.86	0.56	0.40	7.8	18	-113
MEAN SNOW FALL (IN)	6.2	6.7	7.1	4.6	1.5	0.1	0.0	0.0	0.2	3.8	6.0	5.2	41.4	18	-113
MEAN NO DYS PRCP = DR GTR 0.1 IN	1.5	1.6	1.7	2.2	3.2	2.2	1.3	1.6	1.8	2.1	1.7	1.4	22.3	18	-29
MEAN NO DYS SNFL = DR GTR 1.5 IN	1.1	1.7	1.5	0.8	0.2	0.0	0.0	0.0	0.0	0.7	1.1	1.1	8.2	12	4377
MEAN NO DYS W/DCUR VSBY LES 1/2 MI	1.9	1.9	2.2	0.9	0.9	0.0	0.0	0.2	0.4	1.0	1.1	1.9	12.4	12	4313
MEAN NO DYS TSTMS	0.1	0.1	0.2	0.7	5.3	4.9	8.2	7.2	3.3	0.8	0.0	0.0	30.8	12	4383
P FREQ WND SPD = DR GTR 17 KTS	24.3	28.3	31.0	27.6	20.5	19.3	11.3	9.9	13.8	17.5	23.0	26.3	21.3	12	103478
P FREQ WND SPD = DR GTR 28 KTS	3.2	4.0	5.1	3.2	2.2	2.2	0.7	0.5	0.9	2.0	3.2	2.7	2.5	12	103478
P FREQ LES 5000 FT A/D LES 5 MI	21.5	20.7	23.0	17.9	16.9	5.0	0.9	1.0	6.2	11.0	17.1	18.8	13.3	12	103446
P FREQ LES 1900 FT A/D LES 3 MI															
FOR 00-02 LST	5.7	6.3	6.3	6.0	4.3	0.9	0.4	0.1	1.7	4.0	4.8	5.7	3.9	12	12930
03-05 LST	6.1	7.5	6.2	6.2	6.1	0.8	0.3	0.3	1.9	5.8	6.1	7.1	4.5	12	12932
06-08 LST	8.4	10.4	6.5	7.0	6.0	1.9	0.4	0.4	4.2	5.5	6.4	9.1	5.5	12	12941
09-11 LST	7.2	8.5	6.8	4.7	3.7	0.9	0.1	0.2	2.7	4.7	7.3	6.9	4.5	12	12938
12-14 LST	5.8	6.1	4.3	4.5	2.4	0.8	0.0	0.0	1.9	4.4	5.3	3.7	3.3	12	12940
15-17 LST	4.8	5.0	4.4	3.5	2.7	0.6	0.1	0.1	0.7	3.0	4.2	2.6	2.6	12	12937
18-20 LST	6.3	5.8	5.2	4.0	3.1	0.4	0.0	0.0	0.7	3.0	3.9	4.3	3.1	12	12933
21-23 LST	5.7	6.4	5.4	4.6	3.8	0.5	0.0	0.0	0.9	3.3	4.0	6.4	3.4	12	12934
P FREQ LES 300 FT A/D LES 1 MI															
FOR 00-02 LST	1.4	2.6	1.4	1.1	0.4	0.0	0.0	0.1	0.0	1.0	0.7	2.2	0.9	12	12930
03-05 LST	1.7	2.1	1.7	1.2	0.6	0.0	0.0	0.3	0.4	1.1	2.1	3.3	1.2	12	12932
06-08 LST	3.1	4.4	2.4	2.6	0.7	0.5	0.0	0.2	0.6	1.4	2.3	3.3	1.8	12	12941
09-11 LST	2.4	3.0	1.5	1.6	0.4	0.1	0.0	0.0	0.2	1.1	3.2	2.3	1.3	12	12938
12-14 LST	1.7	2.2	1.5	1.4	0.6	0.1	0.0	0.0	0.2	1.3	1.8	1.3	1.0	12	12940
15-17 LST	1.6	2.7	1.6	1.1	0.9	0.0	0.0	0.0	0.1	1.0	0.7	0.8	0.9	12	12937
18-20 LST	1.4	2.4	1.9	1.3	0.8	0.0	0.0	0.0	0.1	1.1	1.5	1.0	1.0	12	12933
21-23 LST	1.6	2.6	1.6	0.8	0.4	0.0	0.0	0.0	0.1	1.2	0.9	1.5	0.9	12	12934

ROCK SPRINGS MUNICIPAL, WYOMING

MEAN NUMBER OF DAYS

PARAMETER DESCRIPTION		JAN	FEB	MAR	APR	MAY	JUN	JUL	AUG	SEP	OCT	NOV	DEC	ANN	POP (YRS)	NO. OBS
CIG = GTR 1000 FT AND VSBY = GTR 3 MI	17 LST	29.6	26.4	29.6	29.2	30.6	30.0	31.0	31.0	29.9	30.4	29.1	30.3	357.1	12	4314
	23 LST	29.6	26.6	29.7	29.0	30.2	30.0	31.0	31.0	29.9	30.2	29.3	29.3	355.8	12	4315
	05 LST	29.7	26.3	29.6	29.0	30.0	29.8	30.9	30.8	29.5	29.6	28.5	29.3	353.2	12	4314
	11 LST	29.2	26.4	29.9	29.3	30.7	29.9	31.0	31.0	29.6	30.2	28.3	29.3	355.0	12	4314
CIG = GTR 2000 FT AND VSBY = GTR 3 MI W/SFC WND LES 10 KTS	17 LST	12.1	8.3	5.0	5.1	6.5	5.0	8.2	9.0	9.8	11.7	11.3	11.6	103.8	12	4314
	23 LST	14.5	10.3	11.2	13.8	16.8	18.2	20.4	21.5	18.5	16.5	13.9	11.8	187.4	12	4315
	05 LST	14.1	12.0	14.3	16.5	19.2	21.0	25.5	25.3	21.8	19.3	14.3	12.6	215.9	12	4314
	11 LST	12.4	9.7	8.7	7.3	10.6	13.1	18.6	17.5	14.2	14.0	11.0	12.4	149.5	12	4314
SFC WND = GTR 17 KTS AND NO PRECIP.	17 LST	9.4	11.4	15.4	14.3	12.9	15.9	9.8	8.3	10.3	6.9	8.2	8.6	131.4	9	3228
	23 LST	7.9	6.8	8.1	3.5	2.3	2.5	1.4	1.1	1.7	3.3	4.9	7.2	50.7	9	3217
	05 LST	7.3	6.0	7.9	3.6	2.8	1.6	0.2	0.7	0.8	3.2	4.9	6.8	45.8	9	3198
	11 LST	10.4	10.7	14.0	11.9	6.5	9.5	4.6	3.4	6.3	8.1	9.3	9.8	106.5	9	3225
SFC WND 4-10 KTS AND TMP 33-89 DEG F AND NO PRECIP.	17 LST	2.0	4.7	4.2	6.5	8.1	5.5	9.9	12.0	10.7	13.3	7.1	3.6	87.6	9	3228
	23 LST	0.8	1.2	3.4	11.0	15.8	18.2	19.5	21.3	18.9	13.9	4.4	1.0	129.4	9	3217
	05 LST	0.2	0.8	1.6	6.0	13.8	16.7	18.7	18.7	16.1	11.9	2.6	0.9	108.0	9	3198
	11 LST	1.4	1.9	4.2	8.1	11.7	11.9	17.8	15.9	13.0	12.7	4.4	2.9	105.9	9	3225
SKY COVER LES 3/10 AND VSBY = GTR 3 MI	17 LST	7.7	5.9	4.9	4.5	2.9	7.0	7.6	6.1	10.3	12.4	8.6	7.8	85.7	12	4314
	23 LST	12.7	11.1	11.4	12.2	12.7	16.5	17.1	17.0	20.2	18.1	14.4	12.7	176.1	12	4315
	05 LST	12.3	10.4	11.1	10.4	10.1	14.0	16.9	15.2	18.5	19.0	14.7	14.7	167.3	12	4314
	11 LST	7.0	6.3	5.9	5.4	6.1	11.9	14.7	13.5	14.4	13.5	7.6	7.4	113.7	12	4314
CIG = GTR 2500 FT AND VSBY = GTR 3 MI	17 LST	28.3	25.3	28.1	28.5	29.3	29.6	31.0	31.0	29.6	29.7	28.3	28.6	347.3	12	4314
	23 LST	27.8	25.8	27.7	27.5	28.6	29.7	30.9	31.0	29.3	29.1	27.8	27.7	342.9	12	4315
	05 LST	28.2	24.3	27.6	27.6	28.2	29.3	30.9	30.8	28.7	28.3	27.5	27.7	339.1	12	4314
	11 LST	27.3	23.9	27.7	27.8	28.6	29.6	30.8	30.8	28.5	28.6	26.7	28.1	338.4	12	4314
CIG = GTR 6000 FT AND VSBY = GTR 3 MI	17 LST	24.4	21.4	22.2	23.1	23.4	27.2	30.7	30.4	28.0	27.1	24.8	24.8	307.5	12	4314
	23 LST	23.8	21.5	23.9	25.1	26.5	28.4	30.7	30.7	28.3	27.6	25.4	24.5	316.4	12	4315
	05 LST	23.6	20.8	23.9	24.2	25.4	28.1	30.6	30.7	27.5	27.2	23.9	24.0	309.9	12	4314
	11 LST	23.1	21.7	20.7	19.8	22.6	27.0	30.4	30.4	26.5	26.3	22.9	24.2	295.6	12	4314
CIG = GTR 10000 FT AND VSBY = GTR 3 MI	17 LST	21.8	19.7	19.4	17.5	17.7	21.9	24.3	24.6	23.6	24.7	22.8	22.0	280.0	12	4314
	23 LST	21.9	19.6	21.6	22.2	24.1	26.6	29.2	29.1	27.0	26.0	23.2	23.0	293.5	12	4315
	05 LST	20.8	19.3	21.6	21.4	22.4	26.9	28.8	28.6	25.7	25.2	21.5	21.9	284.1	12	4314
	11 LST	20.9	19.7	18.5	17.6	17.8	24.8	28.8	28.2	24.5	24.8	21.2	22.3	271.1	12	4314

LANDER/ HUNT FIELD, WYOMING

STA NO. 72576 (IN AREA NUMBER 09)

LATITUDE 4248N

LONGITUDE 10843W

ELEVATION(FT) 05587

PARAMETER DESCRIPTION	JAN	FEB	MAR	APR	MAY	JUN	JUL	AUG	SEP	OCT	NOV	DEC	ANN	PDR (YRS)	NO. OBS
ABS MAX TMP (F)	64	68	71	82	91	100	101	98	93	83	72	62	101	39	-528
MEAN MAX TMP (F)	32	36	44	55	64	76	84	82	72	58	44	32	57	39	-28
MEAN MIN TMP (F)	5	9	19	29	38	45	51	49	40	30	18	7	28	39	-28
ABS MIN TMP (F)	-39	-35	-24	-3	13	25	32	23	7	-14	-31	-40	-40	39	-528
MEAN NO DYS TMP = OR GTR 90(F)	0.0	0.0	0.0	0.0	0.1	2.5	11.1	6.8	1.1	0.0	0.0	0.0	21.6	12	4382
MEAN NO DYS TMP = OR LES 32(F)	30.7	27.5	29.1	20.1	5.1	0.4	0.0	0.0	2.8	13.4	28.1	30.8	188.0	12	4380
MEAN NO DYS TMP = OR LES 0(F)	6.1	4.0	2.0	0.0	0.0	0.0	0.0	0.0	0.0	0.0	2.2	3.0	17.3	12	4380
MEAN DEW PT TMP (F)	8	13	16	24	33	39	43	41	35	28	17	12	26	12	60242
MEAN REL HUM (PCT)	61	62	57	53	53	46	41	39	47	53	64	64	53	12	60242
MEAN PRESS ALT (FT)	5392	5408	5493	5531	5582	5597	5574	5574	5527	5473	5405	5384	5493	0	-50
MEAN PRECIP (IN)	0.50	0.70	1.30	2.70	2.40	1.10	0.80	0.60	1.10	1.60	0.70	0.80	13.8	39	-28
MEAN SNOW FALL (IN)	5.7	15.1	15.9	18.4	6.7	2.3	0.0	0.0	1.3	6.5	15.7	6.9	94.5	12	4380
MEAN NO DYS PRCP = OR GTR 0.1 IN	1.7	2.1	3.5	5.1	5.4	2.6	2.0	1.6	2.4	3.1	1.9	2.3	33.7	39	-29
MEAN NO DYS SNFL = OR GTR 1.5 IN	1.2	2.8	3.1	3.2	1.1	0.2	0.0	0.0	0.3	1.1	2.7	1.7	17.4	12	4380
MEAN NO DYS W/OCUR VSBY LES 1/2 MI	0.6	1.2	0.7	0.5	0.3	0.2	0.0	0.0	0.2	0.3	1.1	0.7	5.8	12	4315
MEAN NO DYS TSTMS	0.0	0.0	0.0	1.0	3.0	5.0	6.0	5.0	2.0	0.0	0.0	0.0	22.0	60	-24
P FREQ WND SPD = OR GTR 17 KTS	4.4	3.3	4.8	7.2	4.8	3.9	3.1	3.7	2.9	3.6	3.4	2.9	4.0	12	60240
P FREQ WND SPD = OR GTR 28 KTS	0.9	0.4	0.3	0.8	0.3	0.2	0.2	0.2	0.2	0.5	0.4	0.8	0.4	12	60240
P FREQ LES 5000 FT A/D LES 5 MI	10.2	14.7	17.9	22.2	20.2	8.1	3.1	2.1	12.4	12.0	17.0	10.1	12.5	12	59207
P FREQ LES 1500 FT A/D LES 3 MI															
FOR 00-02 LST	5.5	9.9	14.5	12.3	12.1	1.4	0.3	0.3	5.5	7.8	14.8	6.1	7.6	12	4494
03-05 LST	6.3	10.7	13.0	13.7	9.0	1.7	0.5	0.5	5.8	7.3	15.9	7.8	7.7	12	4490
06-08 LST	4.4	9.3	7.3	11.4	7.7	1.3	0.5	0.2	4.9	5.3	10.0	4.3	5.6	12	13052
09-11 LST	5.0	7.5	6.2	9.2	6.9	1.5	0.5	0.2	3.4	5.0	8.3	3.6	4.8	12	12963
12-14 LST	3.6	6.0	4.2	5.9	6.7	0.9	0.0	0.0	3.6	7.9	9.0	3.6	4.5	4	4278
15-17 LST	3.6	5.4	6.2	5.8	3.2	0.7	0.2	0.1	2.5	4.1	7.5	3.4	3.6	12	10116
18-20 LST	6.8	10.6	11.1	8.4	5.8	1.7	0.2	0.2	3.9	6.1	13.0	6.0	6.2	12	5850
21-23 LST	5.5	12.8	13.8	9.8	8.0	1.1	0.0	0.0	5.8	6.8	14.6	7.3	7.2	12	4486
P FREQ LES 300 FT A/D LES 1 MI															
FOR 00-02 LST	2.6	4.2	3.6	3.5	1.8	0.3	0.0	0.0	1.1	1.6	6.2	1.8	2.2	12	4494
03-05 LST	2.4	3.7	4.1	4.6	0.5	0.3	0.0	0.0	0.8	1.3	6.8	2.3	2.2	12	4490
06-08 LST	1.3	2.6	1.8	2.8	0.6	0.5	0.0	0.0	0.3	1.1	3.7	1.4	1.3	12	13052
09-11 LST	1.0	1.8	1.7	2.0	0.6	0.5	0.0	0.0	0.1	0.9	3.3	1.0	1.1	12	12963
12-14 LST	0.8	0.3	1.4	1.1	1.4	0.0	0.0	0.0	0.0	1.6	3.1	0.0	0.8	4	4278
15-17 LST	0.5	2.0	2.0	0.4	1.2	0.6	0.0	0.0	0.1	0.8	3.2	0.7	1.0	12	10116
18-20 LST	2.5	4.4	5.5	1.8	0.2	0.2	0.0	0.0	0.0	1.0	6.1	1.4	1.9	12	5850
21-23 LST	2.4	3.1	4.9	1.6	1.1	0.0	0.0	0.0	0.3	0.8	6.6	2.6	2.3	12	4486

LANDER/ HUNT FIELD, WYOMING

MEAN NUMBER OF DAYS

PARAMETER DESCRIPTION		JAN	FEB	MAR	APR	MAY	JUN	JUL	AUG	SEP	OCT	NOV	DEC	ANN	POR (YRS)	NO. OBS
CIG = GTR 1000 FT AND VSBY = GTR 3 MI	17 LST	30.0	26.8	29.1	28.6	30.3	29.7	31.0	31.0	29.6	30.3	27.8	30.2	354.4	12	4349
	23 LST	30.0	26.2	29.1	28.6	29.5	29.8	31.0	31.0	29.3	30.1	27.4	30.0	352.0	12	4376
	05 LST	29.7	26.0	29.1	27.5	29.0	29.6	30.9	31.0	29.0	30.1	27.7	29.8	349.4	12	4370
	11 LST	30.1	26.2	29.8	28.4	30.1	29.7	31.0	30.9	29.3	30.1	28.2	30.3	354.1	12	4347
CIG = GTR 2000 FT AND VSBY = GTR 3 MI W/SFC WND LES 10 KTS	17 LST	24.0	21.1	19.5	15.3	17.8	16.2	19.3	18.2	19.4	24.1	22.6	24.6	242.1	12	4349
	23 LST	25.1	21.0	23.0	20.6	20.6	21.9	22.7	22.6	21.8	24.9	23.9	25.8	273.9	12	4376
	05 LST	27.0	23.1	24.4	22.1	24.1	26.2	27.6	27.2	26.3	26.4	24.2	26.0	304.8	12	4370
	11 LST	25.0	22.1	24.1	19.6	22.6	24.0	27.8	27.3	24.2	24.6	24.4	25.9	291.6	12	4347
SFC WND = GTR 17 KTS AND NO PRECIP.	17 LST	1.4	1.7	3.1	3.9	3.0	2.4	2.3	2.3	1.9	1.7	1.4	1.1	26.2	12	4197
	23 LST	1.4	0.8	1.2	0.8	0.3	0.4	0.2	0.3	0.4	0.5	0.7	1.2	8.2	12	4632
	05 LST	1.2	0.4	0.8	0.5	0.2	0.1	0.1	0.2	0.0	0.4	0.6	0.7	5.2	12	4143
	11 LST	1.7	1.1	1.9	3.7	2.3	1.0	0.9	0.9	1.4	1.8	1.2	1.0	18.9	12	4204
SFC WND 4-10 KTS AND TMP 33-89 DEG F AND NO PRECIP.	17 LST	4.8	6.7	10.2	12.8	14.7	14.9	16.7	16.2	14.0	15.2	7.9	5.6	139.7	12	4197
	23 LST	1.7	3.4	6.6	14.5	20.4	18.4	21.1	20.9	20.2	16.2	4.7	2.0	150.1	12	4032
	05 LST	1.3	1.6	3.2	8.8	14.6	16.4	18.9	17.5	14.5	12.0	4.1	1.7	114.6	12	4143
	11 LST	3.9	4.9	8.9	13.7	15.5	14.9	19.0	18.3	17.3	14.2	7.1	4.7	142.4	12	4204
SKY COVER LES 3/10 AND VSBY = GTR 3 MI	17 LST	9.0	6.9	6.5	6.3	5.1	8.1	10.1	8.7	12.0	12.2	8.7	11.2	104.8	12	4349
	23 LST	15.0	12.4	15.2	13.1	12.3	16.2	17.5	17.7	17.4	18.9	14.9	16.2	186.8	12	4378
	05 LST	14.9	12.0	14.7	10.4	11.0	14.0	18.4	16.7	17.7	20.2	15.2	16.5	181.7	12	4370
	11 LST	8.2	7.8	8.3	7.2	7.2	12.5	16.5	14.5	14.2	12.8	8.9	9.9	128.0	12	4347
CIG = GTR 2500 FT AND VSBY = GTR 3 MI	17 LST	29.0	25.8	28.2	27.2	28.4	29.2	30.9	30.7	28.5	29.0	27.2	29.4	343.5	12	4349
	23 LST	28.7	24.5	26.7	26.1	27.7	29.0	30.9	30.9	27.8	28.9	26.3	29.0	336.5	12	4376
	05 LST	29.2	25.1	27.4	25.1	27.0	28.8	30.7	30.6	28.3	28.6	25.9	28.7	335.4	12	4370
	11 LST	28.7	25.0	28.2	26.4	27.4	29.0	30.7	30.8	28.1	28.8	27.2	29.3	339.6	12	4347
CIG = GTR 6000 FT AND VSBY = GTR 3 MI	17 LST	27.5	24.1	24.1	21.8	23.2	26.0	28.4	29.0	26.3	27.6	25.1	27.6	310.7	12	4349
	23 LST	27.7	23.4	24.6	22.5	24.5	26.9	28.6	29.6	26.1	27.2	25.1	27.9	314.1	12	4376
	05 LST	28.1	24.1	25.0	22.1	24.2	27.1	29.8	30.1	26.3	27.3	24.8	27.9	316.6	12	4370
	11 LST	27.4	24.5	25.2	22.8	22.8	26.5	29.9	30.1	26.2	27.2	25.0	28.1	315.7	12	4347
CIG = GTR 10000 FT AND VSBY = GTR 3 MI	17 LST	26.5	23.5	23.0	19.9	19.1	21.3	20.4	21.0	22.8	26.0	24.7	26.9	275.3	12	4349
	23 LST	26.7	22.7	24.1	21.2	23.3	25.5	26.7	28.1	24.6	26.5	24.5	27.2	301.1	12	4376
	05 LST	27.4	23.4	24.6	21.4	23.5	25.2	28.5	28.5	25.9	27.0	24.4	27.4	307.2	12	4370
	11 LST	26.8	24.1	24.1	21.6	21.0	24.6	28.0	28.1	24.7	26.4	24.5	27.7	301.6	12	4347

BIG PINEY, WYOMING

STA NO. 72577 (IN AREA NUMBER 09)

LATITUDE 4234N

LONGITUDE 11006W

ELEVATION(FT) 06972

PARAMETER DESCRIPTION	JAN	FEB	MAR	APR	MAY	JUN	JUL	AUG	SEP	OCT	NOV	DEC	ANN	PDR (YRS)	NO, OBS
ABS MAX TMP (F)	48	54	63	75	84	89	93	92	89	79	63	54	93	21	-113
MEAN MAX TMP (F)	25	29	38	52	62	70	79	78	70	57	39	30	52	21	-113
MEAN MIN TMP (F)	-7	-4	8	20	29	36	39	35	27	18	6	-1	17	21	-113
ABS MIN TMP (F)	-45	-43	-34	-15	11	19	25	17	6	-2	-34	-40	-45	9	-113
MEAN NO DYS TMP = OR GTR 90(F)	0.0	0.0	0.0	0.0	0.0	0.0	1.0	0.3	0.0	0.0	0.0	0.0	1.3	9	-113
MEAN NO DYS TMP = OR LES 32(F)	31.0	28.0	31.0	29.0	21.0	8.0	3.0	10.0	24.0	30.0	30.0	31.0	276.0	21	-29
MEAN NO DYS TMP = OR LES 0(F)					0.0	0.0	0.0	0.0	0.0	0.0				0	0
MEAN DEW PT TMP (F)														0	0
MEAN REL HUM (PCT)														0	-30
MEAN PRESS ALT (FT)	6773	6796	6882	6920	6971	6991	6961	6960	6913	6856	6780	6759	6879	22	-113
MEAN PRECIP (IN)	0.40	0.30	0.45	0.82	1.35	0.98	0.78	0.86	0.89	0.84	0.40	0.36	8.4	0	0
MEAN SNOW FALL (IN)														0	0
MEAN NO DYS PRCP = OR GTR 0.1 IN	1.4	1.2	1.3	2.3	3.6	2.4	2.0	2.1	2.1	2.1	1.5	1.3	23.3	22	-29
MEAN NO DYS SNFL = OR GTR 1.5 IN														0	0
MEAN NO DYS W/O CUR VSBY LES 1/2 MI														0	0
MEAN NO DYS TSTMS														0	0
P FREQ WND SPD = OR GTR 17 KTS														0	0
P FREQ WND SPD = OR GTR 28 KTS														0	0
P FREQ LES 5000 FT A/D LES 5 MI														0	0
P FREQ LFS 1500 FT A/D LES 3 MI														0	0
FOR 00-02 LST														0	0
03-05 LST														0	0
06-08 LST														0	0
09-11 LST														0	0
12-14 LST														0	0
15-17 LST														0	0
18-20 LST														0	0
21-23 LST														0	0
P FREQ LES 300 FT A/D LES 1 MI														0	0
FOR 00-02 LST														0	0
03-05 LST														0	0
06-08 LST														0	0
09-11 LST														0	0
12-14 LST														0	0
15-17 LST														0	0
18-20 LST														0	0
21-23 LST														0	0

BIG PINEY, WYOMING

MEAN NUMBER OF DAYS

PARAMETER DESCRIPTION	JAN	FEB	MAR	APR	MAY	JUN	JUL	AUG	SEP	OCT	NOV	DEC	ANN	POR (YRS)	NO. OBS
CIG = GTR 1000 FT AND VSBY = GTR 3 MI	17 LST													0	0
	23 LST													0	0
	05 LST													0	0
	14 LST													0	0
CIG =GTR 2000 FT AND VSBY =GTR 3 MI W/SFC WND LFS 10 KTS	17 LST													0	0
	23 LST													0	0
	05 LST													0	0
	11 LST													0	0
SFC WND = GTR 17 KTS AND NO PRECIP.	17 LST													0	0
	23 LST													0	0
	05 LST													0	0
	11 LST													0	0
SFC WND 4-10 KTS AND TMP 33-49 DEG F AND NO PRECIP.	17 LST													0	0
	23 LST													0	0
	05 LST													0	0
	11 LST													0	0
SKY COVER LES 3/10 AND VSBY = GTR 3 MI	17 LST													0	0
	23 LST													0	0
	05 LST													0	0
	11 LST													0	0
CIG = GTR 2500 FT AND VSBY = GTR 3 MI	17 LST													0	0
	23 LST													0	0
	05 LST													0	0
	11 LST													0	0
CIG = GTR 6000 FT AND VSBY = GTR 3 MI	17 LST													0	0
	23 LST													0	0
	05 LST													0	0
	11 LST													0	0
CIG = GTR 10000 FT AND VSBY = GTR 3 MI	17 LST													0	0
	23 LST													0	0
	05 LST													0	0
	11 LST													0	0

DATA NOT AVAILABLE

WORLAND MUNICIPAL, WYOMING

STA NO. 73614 (IN AREA NUMBER 09)

LATITUDE 4359N

LONGITUDE 10758W

ELEVATION(FT) 04202

PARAMETER DESCRIPTION	JAN	FEB	MAR	APR	MAY	JUN	JUL	AUG	SEP	OCT	NOV	DEC	ANN	PQR (YRS)	NO. OBS
ABS MAX TMP (F)	61	68	78	84	96	104	106	105	102	89	79	68	106	49	-613
MEAN MAX TMP (F)	29	37	48	60	70	80	89	87	75	62	45	33	60	49	-113
MEAN MIN TMP (F)	-1	7	19	31	41	49	54	51	41	30	17	6	29	50	-113
ABS MIN TMP (F)	-51	-51	-26	-18	16	29	36	32	12	-1	-28	-41	-51	49	-613
MEAN NO DYS TMP = OR GTR 90(F)	0.0	0.0	0.0	0.0	1.0	5.0	16.0	12.0	3.0	0.0	0.0	0.0	37.0	10	-113
MEAN NO DYS TMP = OR LES 32(F)	31.0	28.0	30.0	21.0	3.0	0.3	0.0	0.0	4.0	22.0	30.0	31.0	200.3	10	-113
MEAN NO DYS TMP = OR LES 0(F)	13.6	4.4	2.0	0.0	0.0	0.0	0.0	0.0	0.0	0.0	0.8	8.0	28.8	6	2009
MEAN DEW PT TMP (F)														0	0
MEAN REL HUM (PCT)														0	0
MEAN PRESS ALT (FT)	4020	4037	4127	4169	4218	4237	4202	4197	4156	4099	4030	4013	4125	0	-50
MEAN PRECIP (IN)	0.29	0.23	0.39	0.95	1.30	1.33	0.71	0.51	0.82	0.66	0.36	0.23	7.8	49	-113
MEAN SNOW FALL (IN)	4.1	3.0	3.5	2.0	0.5	0.0	0.0	0.0	0.2	1.4	3.2	3.2	21.1	39	-113
MEAN NO DYS PRCP = OR GTR 0.1 IN	1.2	1.0	1.1	2.7	3.5	3.0	1.8	1.4	2.0	1.8	1.4	1.0	21.9	49	-29
MEAN NO DYS SNFL = OR GTR 1.5 IN	1.4	0.6	1.6	0.8	0.0	0.0	0.0	0.0	0.3	0.2	0.8	1.0	6.7	6	2008
MEAN NO DYS W/DCUR VSBY LES 1/2 MI														0	0
MEAN NO DYS TSTMS	0.0	0.0	0.0	0.7	4.0	7.0	5.6	2.7	1.5	0.2	0.0	0.0	21.7	6	2009
P FREQ WND SPD = OR GTR 17 KTS														0	0
P FREQ WND SPD = OR GTR 28 KTS														0	0
P FREQ LES 5000 FT A/D LES 5 MI														0	0
P FREQ LES 1500 FT A/D LES 3 MI														0	0
FOR 00-02 LST														0	0
03-05 LST														0	0
06-08 LST														0	0
09-11 LST														0	0
12-14 LST														0	0
15-17 LST														0	0
18-20 LST														0	0
21-23 LST														0	0
P FREQ LES 300 FT A/D LES 1 MI														0	0
FOR 00-02 LST														0	0
03-05 LST														0	0
06-08 LST														0	0
09-11 LST														0	0
12-14 LST														0	0
15-17 LST														0	0
18-20 LST														0	0
21-23 LST														0	0

WORLAND MUNICIPAL, WYOMING

MEAN NUMBER OF DAYS

PARAMETER DESCRIPTION	JAN	FEB	MAR	APR	MAY	JUN	JUL	AUG	SEP	OCT	NOV	DEC	ANN	PDR (YRS)	NO. OBS
CIG = GTR 1000 FT AND VSBY = GTR 3 MI	17 LST													0	0
	23 LST													0	0
	09 LST													0	0
	11 LST													0	0
CIG =GTR 2000 FT AND VSBY =GTR 3 MI W/SFC WND LES 10 KTS	17 LST													0	0
	23 LST													0	0
	09 LST													0	0
	11 LST													0	0
SFC WND = GTR 17 KTS AND NO PRECIP.	17 LST													0	0
	23 LST													0	0
	09 LST													0	0
	11 LST													0	0
SFC WND 4-10 KTS AND TMP 33-89 DEG F AND NO PRECIP.	17 LST													0	0
	23 LST													0	0
	09 LST													0	0
	11 LST													0	0
SKY COVER LES 3/10 AND VSBY = GTR 3 MI	17 LST													0	0
	23 LST													0	0
	09 LST													0	0
	11 LST													0	0
CIG = GTR 2500 FT AND VSBY = GTR 3 MI	17 LST													0	0
	23 LST													0	0
	09 LST													0	0
	11 LST													0	0
CIG = GTR 6000 FT AND VSBY = GTR 3 MI	17 LST													0	0
	23 LST													0	0
	09 LST													0	0
	11 LST													0	0
CIG = GTR 10000 FT AND VSBY = GTR 3 MI	17 LST													0	0
	23 LST													0	0
	09 LST													0	0
	11 LST													0	0

DATA NOT AVAILABLE

EVANSTON MUNICIPAL, WYOMING

STA NO. 73617 (IN AREA NUMBER 09)

LATITUDE 4121N

LONGITUDE 11100W

ELEVATION(FT) 06600

PARAMETER DESCRIPTION	JAN	FEB	MAR	APR	MAY	JUN	JUL	AUG	SEP	OCT	NOV	DEC	ANN	PDR (YRS)	NO. OBS
ABS MAX TMP (F)	55	57	65	76	88	92	96	95	89	79	68	64	96	61	-113
MEAN MAX TMP (F)	31	33	40	52	62	72	81	79	71	58	43	33	55	61	-113
MEAN MIN TMP (F)	6	9	15	25	32	38	44	42	34	26	16	8	25	62	-113
ABS MIN TMP (F)	-35	-38	-30	-7	12	19	28	24	5	-3	-22	-34	-38	61	-113
MEAN NO DYS TMP = OR GTR 90(F)	0.0	0.0	0.0	0.0	0.0	2.0	27.0	9.0	0.0	0.0	0.0	0.0	38.0	10	-113
MEAN NO DYS TMP = OR LES 32(F)	31.0	28.0	31.0	26.0	16.0	3.0	1.0	3.0	15.0	29.0	30.0	31.0	246.0	9	-113
MEAN NO DYS TMP = OR LES 0(F)					0.0	0.0	0.0	0.0	0.0	0.0				61	-29
MEAN DEW PT TMP (F)	15	18	20	23	31	35	38	39	32	26	19	17	26	0	-50
MEAN REL HUM (PCT)	86	88	76	58	58	52	45	50	50	58	68	87	65	41	-29
MEAN PRESS ALT (FT)	6411	6439	6356	6608	6658	6670	6617	6605	6584	6511	6418	6391	6541	0	-50
MEAN PRECIP (IN)	0.97	1.08	1.21	1.21	1.37	1.00	0.83	1.01	0.92	1.16	0.89	0.81	12.5	61	-113
MEAN SNOW FALL (IN)														0	0
MEAN NO DYS PRCP = OR GTR 0.1 IN	2.7	2.9	3.3	3.3	3.7	2.4	2.1	2.4	2.2	2.3	2.1	2.4	32.0	61	-29
MEAN NO DYS SNFL = OR GTR 1.5 IN														0	0
MEAN NO DYS W/OCUR VSBY LES 1/2 MI														0	0
MEAN NO DYS TSTMS														0	0
P FREQ WND SPD = OR GTR 17 KTS														0	0
P FREQ WND SPD = OR GTR 28 KTS														0	0
P FREQ LES 9000 FT A/D LES 5 MI														0	0
P FREQ LES 1500 FT A/D LES 3 MI														0	0
FOR 00-02 LST														0	0
03-05 LST														0	0
06-08 LST														0	0
09-11 LST														0	0
12-14 LST														0	0
15-17 LST														0	0
18-20 LST														0	0
21-23 LST														0	0
P FREQ LES 300 FT A/D LES 1 MI														0	0
FOR 00-02 LST														0	0
03-05 LST														0	0
06-08 LST														0	0
09-11 LST														0	0
12-14 LST														0	0
15-17 LST														0	0
18-20 LST														0	0
21-23 LST														0	0

EVANSTON MUNICIPAL, WYOMING

MEAN NUMBER OF DAYS

PARAMETER DESCRIPTION	JAN	FEB	MAR	APR	MAY	JUN	JUL	AUG	SEP	OCT	NOV	DEC	ANN	PDR (YRS)	NO. OBS
CIG = GTR 1000 FT AND														0	0
VSRY = GTR 3 MI														0	0
														0	0
														0	0
CIG =GTR 2000 FT AND VSBY =GTR														0	0
3 MI W/SFC WND LES 10 KTS														0	0
														0	0
														0	0
SFC WND = GTR 17 KTS AND														0	0
NO PRECIP.														0	0
														0	0
														0	0
SFC WND 4-10 KTS AND THP 33-89														0	0
DEG F AND NO PRECIP.														0	0
														0	0
														0	0
SKY COVER LES 3/10 AND														0	0
VSBY = GTR 3 MI														0	0
														0	0
														0	0
CIG = GTR 2500 FT AND														0	0
VSBY = GTR 3 MI														0	0
														0	0
														0	0
CIG = GTR 6000 FT AND														0	0
VSRY = GTR 3 MI														0	0
														0	0
														0	0
CIG = GTR 10000 FT AND														0	0
VSBY = GTR 3 MI														0	0
														0	0
														0	0

DATA NOT AVAILABLE

RAWLINS MUNICIPAL, WYOMING

STA NO. 73618 (IN AREA NUMBER 09)

LATITUDE 4148N

LONGITUDE 10712W

ELEVATION(FT) 66784

PARAMETER DESCRIPTION	JAN	FEB	MAR	APR	MAY	JUN	JUL	AUG	SEP	OCT	NOV	DEC	ANN	PDR (YRS)	NO. OBS
ABS MAX TMP (F)	56	58	65	75	86	97	98	96	87	81	63	57	98	13	4378
MEAN MAX TMP (F)	31	34	39	52	64	76	83	81	71	58	40	33	55	13	4378
MEAN MIN TMP (F)	11	15	18	27	37	44	51	50	40	31	19	15	30	13	4378
ABS MIN TMP (F)	-36	-20	-16	5	16	21	33	28	19	8	-18	-22	-36	13	4378
MEAN NO DYS TMP = OR GTR 90(F)	0.0	0.0	0.0	0.0	0.0	0.6	3.1	1.2	0.0	0.0	0.0	0.0	4.9	13	4378
MEAN NO DYS TMP = OR LES 32(F)	90.5	27.1	30.1	22.2	7.7	0.8	0.0	0.2	5.4	19.1	26.9	30.2	200.2	13	4378
MEAN NO DYS TMP = OR LES 0(F)	5.1	3.6	2.4	0.0	0.0	0.0	0.0	0.0	0.0	0.0	3.2	3.5	17.8	13	4378
MEAN DEW PT TMP (F)	16	14	17	24	31	33	40	39	31	24	17	14	25	4	33478
MEAN REL HUM (PCT)	65	64	65	57	55	42	41	44	42	51	60	68	55	4	33477
MEAN PRESS ALT (FT)	6593	6622	6720	6768	6815	6830	6781	6771	6739	6676	6601	6581	6708	0	-50
MEAN PRECIP (IN)	0.49	0.62	0.67	0.77	1.08	0.67	0.54	0.57	0.58	0.79	0.49	0.39	7.7	13	4376
MEAN SNOW FALL (IN)	5.8	9.0	6.7	4.4	1.2	0.0	0.0	0.0	0.3	1.8	5.2	4.5	38.9	13	4372
MEAN NO DYS PRCP = OR GTR 0.1 IN	2.0	2.4	2.4	2.9	3.8	1.8	1.7	2.0	2.4	2.4	1.9	1.1	26.8	13	4376
MEAN NO DYS SNFL = OR GTR 1.5 IN	1.4	2.1	1.7	1.1	0.2	0.0	0.0	0.0	0.1	0.3	1.3	0.9	9.1	13	4372
MEAN NO DYS W/OCUR VSBY LES 1/2 MI	0.3	0.6	2.0	1.5	0.0	0.0	0.0	0.0	0.0	0.0	0.3	1.0	5.9	4	1401
MEAN NO DYS TSTMS	0.0	0.0	0.2	0.9	4.8	5.7	6.9	5.8	3.2	0.6	0.0	0.0	28.1	13	4378
P FREQ WND SPD = OR GTR 17 KTS	38.1	30.3	22.1	16.5	12.8	14.2	7.5	8.5	8.9	9.2	15.4	25.0	17.4	4	33600
P FREQ WND SPD = OR GTR 28 KTS	4.5	2.4	1.3	1.3	0.3	0.5	0.0	0.3	0.3	0.6	1.3	2.3	1.3	4	33600
P FREQ LES 5000 FT A/O LES 5 MI	16.5	15.3	25.6	21.8	17.6	6.0	2.5	1.7	2.8	11.3	12.5	17.8	12.6	4	33597
P FREQ LES 1500 FT A/O LES 3 MI															
FOR 00-02 LST	1.8	2.0	5.1	4.7	4.8	1.4	1.3	0.0	1.1	2.4	3.9	2.7	2.6	4	4198
03-05 LST	2.2	3.1	7.3	6.4	4.0	0.8	2.2	1.3	1.7	4.3	5.3	3.5	3.5	4	4199
06-08 LST	2.5	7.8	7.5	9.7	5.4	1.4	1.9	0.8	1.4	4.8	4.7	4.1	4.3	4	4201
09-11 LST	4.3	5.9	8.4	6.2	4.0	0.0	0.0	0.0	0.3	4.3	4.7	5.7	3.7	4	4198
12-14 LST	3.6	3.9	6.7	2.2	1.9	0.0	0.0	0.0	0.0	4.0	4.4	4.6	2.6	4	4201
15-17 LST	2.2	6.7	7.5	3.1	1.1	0.3	0.0	0.0	0.0	4.6	1.4	3.5	2.5	4	4200
18-20 LST	4.3	5.5	4.9	6.1	0.6	0.0	0.0	0.0	0.3	3.8	2.2	3.0	2.6	4	4200
21-23 LST	2.5	3.1	4.8	7.8	3.8	0.3	0.3	0.0	0.6	2.2	1.7	3.3	2.5	4	4200
P FREQ LES 300 FT A/O LES 1 MI															
FOR 00-02 LST	0.4	0.4	1.1	0.3	0.8	0.0	0.0	0.0	0.0	0.0	1.7	1.1	0.5	4	4198
03-05 LST	0.0	1.2	1.3	1.4	0.3	0.0	0.0	0.0	0.3	0.5	1.1	1.4	0.6	4	4199
06-08 LST	0.4	3.1	2.4	1.9	0.5	0.0	0.0	0.0	0.0	0.3	1.4	1.9	1.0	4	4201
09-11 LST	0.7	1.6	3.5	0.8	0.0	0.0	0.0	0.0	0.0	0.0	0.8	1.1	0.7	4	4198
12-14 LST	0.0	0.4	3.0	0.3	0.0	0.0	0.0	0.0	0.0	0.0	1.7	0.5	0.5	4	4201
15-17 LST	0.0	1.2	4.6	0.6	0.0	0.0	0.0	0.0	0.0	0.0	0.8	0.0	0.6	4	4200
18-20 LST	2.5	1.2	1.6	1.7	0.0	0.0	0.0	0.0	0.0	0.5	0.3	0.8	0.7	4	4200
21-23 LST	0.0	0.4	2.2	1.4	0.0	0.0	0.0	0.0	0.0	0.3	1.1	0.3	0.5	4	4200

RAWLINS MUNICIPAL, WYOMING

MEAN NUMBER OF DAYS

PARAMETER DESCRIPTION		JAN	FEB	MAR	APR	MAY	JUN	JUL	AUG	SEP	OCT	NOV	DEC	ANN	PDR (YRS)	NO. OBS
CIG = GTR 1000 FT AND VSBY = GTR 3 MI	17 LST	30.7	26.0	29.2	28.7	31.0	30.0	31.0	31.0	30.0	30.5	29.7	30.2	358.0	4	1401
	23 LST	30.3	27.7	29.5	28.2	30.7	30.0	31.0	31.0	30.0	30.5	29.7	30.5	359.1	4	1401
	05 LST	30.7	27.0	28.2	28.5	30.0	30.0	30.7	31.0	29.7	30.2	28.7	30.5	355.2	4	1401
	11 LST	30.0	27.3	28.7	28.5	30.2	30.0	31.0	31.0	30.0	30.5	28.5	29.7	355.4	4	1401
CIG = GTR 2000 FT AND VSBY = GTR 3 MI W/SFC WND LES 10 KTS	17 LST	10.0	8.2	7.8	9.8	11.0	6.8	13.2	9.5	12.2	17.5	18.5	13.3	137.8	4	1401
	23 LST	10.7	13.2	14.7	20.0	21.0	24.2	25.7	25.7	23.0	24.2	17.5	12.1	232.0	4	1401
	05 LST	7.3	14.1	16.5	17.7	22.5	24.5	28.0	28.2	24.2	22.7	18.8	14.4	238.9	4	1401
	11 LST	3.0	4.6	7.5	8.3	10.7	10.7	15.5	13.2	12.5	9.2	9.2	7.8	112.2	4	1401
SFC WND = GTR 17 KTS AND NO PRECIP.	17 LST	10.9	9.1	7.4	7.4	7.5	7.6	5.5	4.0	5.0	1.8	2.8	6.6	75.6	4	1376
	23 LST	8.1	5.6	4.0	1.9	1.3	0.8	1.0	0.7	1.2	0.5	4.2	5.8	35.1	4	1361
	05 LST	8.5	4.9	4.5	1.8	1.6	0.2	0.2	0.0	0.2	1.3	3.4	5.7	32.3	4	1365
	11 LST	15.0	13.6	11.4	8.9	5.6	7.5	4.7	4.2	5.3	5.4	7.2	11.7	100.5	4	1369
SFC WND 4-10 KTS AND TMP 33-89 DEG F AND NO PRECIP.	17 LST	1.7	3.5	5.2	9.7	12.3	10.6	13.2	11.5	13.0	14.6	10.1	1.3	106.7	4	1372
	23 LST	2.4	1.4	3.0	8.6	13.3	13.5	15.5	16.7	13.2	13.2	3.9	0.8	105.5	4	1357
	05 LST	1.7	1.0	1.6	5.4	8.1	8.7	9.0	10.0	10.7	6.1	2.9	0.2	65.4	4	1360
	11 LST	0.7	1.0	3.7	8.1	12.4	11.5	13.0	13.7	9.8	10.0	3.9	1.1	88.9	4	1364
SKY COVER LES 3/10 AND VSBY = GTR 3 MI	17 LST	7.0	6.6	6.2	5.5	4.0	7.7	8.5	6.0	12.0	13.0	9.0	10.3	95.8	4	1397
	23 LST	12.6	14.1	12.4	13.2	13.5	17.7	20.0	19.0	21.2	18.5	18.5	14.4	195.1	4	1397
	05 LST	12.0	13.8	11.4	11.5	10.5	14.0	15.5	15.2	21.5	20.0	17.3	14.4	177.1	4	1396
	11 LST	6.7	8.2	8.1	6.5	5.2	11.0	13.0	12.5	18.2	14.5	11.3	10.3	125.5	4	1396
CIG = GTR 2500 FT AND VSBY = GTR 3 MI	17 LST	29.6	25.3	27.7	28.2	29.7	29.7	31.0	31.0	30.0	29.5	28.5	28.7	348.9	4	1401
	23 LST	29.6	27.3	27.2	26.3	28.5	29.7	30.5	31.0	29.5	28.7	28.2	29.2	345.7	4	1401
	05 LST	25.3	26.7	26.0	26.8	28.2	29.3	30.0	30.5	29.5	27.5	28.0	29.2	340.7	4	1401
	11 LST	28.6	25.0	27.2	26.3	29.2	30.0	31.0	30.7	29.7	29.5	27.0	27.7	341.9	4	1401
CIG = GTR 6000 FT AND VSBY = GTR 3 MI	17 LST	26.3	23.7	22.5	23.0	24.0	27.8	30.0	30.0	29.0	26.7	26.0	24.9	313.9	4	1401
	23 LST	25.0	23.4	24.0	23.5	26.2	29.0	30.2	30.2	29.0	28.0	26.7	23.9	319.1	4	1401
	05 LST	25.6	25.0	22.7	23.3	25.0	28.0	30.0	30.0	28.2	27.0	25.7	23.2	313.7	4	1401
	11 LST	25.0	22.4	19.7	17.7	23.0	25.7	30.5	29.5	28.7	26.2	25.2	24.9	298.5	4	1401
CIG = GTR 10000 FT AND VSBY = GTR 3 MI	17 LST	24.6	21.7	20.2	19.5	18.5	19.7	21.0	23.3	25.0	25.2	24.2	23.7	266.6	4	1401
	23 LST	24.3	21.4	22.7	20.7	23.3	26.5	27.2	26.2	27.5	26.0	25.2	22.9	295.9	4	1401
	05 LST	23.7	23.4	21.0	21.5	23.0	25.5	26.5	26.2	26.7	25.2	24.2	21.4	292.3	4	1401
	11 LST	23.0	20.1	18.5	16.7	19.0	22.7	27.7	27.7	26.7	25.2	24.0	23.2	274.5	4	1401

LARAMIE, WYOMING

STA NO. 73619 (IN AREA NUMBER 09)

LATITUDE 4119N

LONGITUDE 10541W

ELEVATION(FT) 07272

PARAMETER DESCRIPTION	JAN	FEB	MAR	APR	MAY	JUN	JUL	AUG	SEP	OCT	NOV	DEC	ANN	PDR (YRS)	NO. OBS
ABS MAX TMP (F)	59	63	68	75	82	94	93	93	89	78	67	61	94	17	-613
MEAN MAX TMP (F)	33	35	39	51	61	72	80	79	71	59	42	35	55	17	-113
MEAN MIN TMP (F)	9	11	16	25	34	42	48	47	38	29	17	12	27	17	-113
ABS MIN TMP (F)	-38	-38	-21	-17	11	21	32	29	5	1	-24	-26	-38	17	-613
MEAN NO DYS TMP = DR GTR 90(F)	0.0	0.0	0.0	0.0	0.0	0.2	0.7	0.2	0.0	0.0	0.0	0.0	1.1	12	4383
MEAN NO DYS TMP = DR LES 32(F)	30.7	27.4	30.7	25.1	12.0	1.7	0.1	0.1	5.3	21.9	28.2	30.3	213.8	12	4383
MEAN NO DYS TMP = DR LES 0(F)	8.3	5.7	3.9	0.2	0.0	0.0	0.0	0.0	0.0	0.0	3.6	4.5	26.2	12	4383
MEAN DEW PT TMP (F)	9	12	15	23	32	39	44	42	35	27	17	12	26	7	57664
MEAN RFL HUM (PCT)	61	60	62	60	64	55	54	54	53	57	60	63	59	7	57369
MEAN PRESS ALT (FT)	7082	7104	7199	7243	7290	7308	7265	7257	7220	7160	7091	7075	7191	0	-50
MEAN PRECIP (IN)	0.42	0.37	0.60	0.79	1.38	1.20	1.49	1.19	0.72	0.69	0.57	0.33	9.8	19	-113
MEAN SNOW FALL (IN)	5.4	5.4	7.0	5.4	3.7	0.7	0.0	0.0	0.7	2.4	5.8	5.3	41.8	18	-113
MEAN NO DYS PRCP = DR GTR 0.1 IN	1.5	1.4	1.7	2.2	3.7	2.8	3.3	2.8	1.9	1.9	1.7	1.3	26.2	19	-29
MEAN NO DYS SNFL = DR GTR 1.5 IN	1.2	1.4	1.3	0.8	0.7	0.2	0.0	0.0	0.2	0.5	1.1	0.8	8.2	12	4381
MEAN NO DYS W/OCCUR VSBY LES 1/2 MI	3.2	2.8	3.2	1.1	1.5	0.1	0.6	0.3	0.6	1.3	3.0	1.9	19.6	7	2390
MEAN NO DYS TSTMS	0.0	0.0	0.1	0.2	4.9	6.9	10.1	7.8	3.5	0.2	0.0	0.1	33.8	12	4383
P FREQ WND SPD = DR GTR 17 KTS	38.4	34.3	28.9	25.8	21.7	26.0	13.8	10.3	15.1	17.5	27.5	33.8	24.4	7	60620
P FREQ WND SPD = DR GTR 28 KTS	7.0	5.0	2.4	2.9	1.8	2.0	0.7	0.2	0.7	1.1	3.7	3.6	2.6	7	60620
P FREQ LES 5000 FT A/U LES 5 MI	16.0	13.8	23.7	22.9	23.5	10.5	3.5	2.2	6.8	12.7	15.7	16.1	14.0	7	57299
P FREQ LES 1500 FT A/U LES 3 MI															
FOR 00-02 LST	6.6	4.3	9.5	7.6	9.9	4.0	1.4	1.2	2.2	3.7	6.2	5.2	5.2	7	7156
03-05 LST	7.7	3.4	7.5	7.4	9.7	4.0	2.2	1.2	2.1	5.4	7.5	6.0	5.3	7	7166
06-08 LST	8.1	5.3	8.2	7.2	7.3	2.7	1.7	1.5	1.9	5.8	5.9	5.7	5.1	7	7168
09-11 LST	7.4	5.9	4.7	7.8	5.7	0.5	0.3	0.3	1.1	4.3	4.9	3.7	3.9	7	7170
12-14 LST	5.7	6.5	7.2	7.8	3.9	1.3	0.3	0.2	0.6	3.2	4.0	2.2	3.6	7	7168
15-17 LST	6.6	5.1	7.3	8.0	4.3	1.1	0.0	0.0	1.0	3.1	4.4	3.4	3.7	7	7169
18-20 LST	5.4	6.1	7.9	7.0	5.6	1.4	0.6	0.2	1.9	5.1	5.7	4.7	4.3	7	7162
21-23 LST	5.4	7.3	7.5	6.2	7.2	2.1	1.7	0.2	2.7	4.0	7.8	4.8	4.7	7	7159
P FREQ LES 300 FT A/D LES 1 MI															
FOR 00-02 LST	2.7	1.4	1.3	1.2	2.0	0.0	0.0	0.0	0.5	0.6	2.7	1.1	1.1	7	7156
03-05 LST	3.2	1.8	1.8	0.6	2.2	0.2	0.8	0.3	0.2	0.9	1.7	1.7	1.3	7	7166
06-08 LST	3.6	2.4	3.4	1.0	0.9	0.5	0.0	0.2	0.8	1.5	1.9	1.7	1.5	7	7168
09-11 LST	2.9	2.6	1.8	2.2	0.7	0.2	0.0	0.0	0.0	1.2	1.3	1.4	1.2	7	7170
12-14 LST	4.1	3.2	3.2	1.8	1.3	0.2	0.2	0.2	0.0	0.8	1.3	0.6	1.4	7	7168
15-17 LST	4.3	3.0	4.5	2.0	1.1	0.2	0.0	0.0	0.0	0.9	1.7	1.5	1.6	7	7169
18-20 LST	2.2	2.2	2.7	1.8	1.6	0.2	0.0	0.0	0.0	0.8	2.2	0.6	1.2	7	7162
21-23 LST	2.7	2.6	2.3	0.8	2.2	0.0	0.0	0.0	0.0	0.8	1.8	2.0	1.3	7	7159

LARAMIE, WYOMING

MEAN NUMBER OF DAYS

PARAMETER DESCRIPTION		JAN	FEB	MAR	APR	MAY	JUN	JUL	AUG	SEP	OCT	NOV	DEC	ANN	PDR (YRS)	NO. JBS
CIG = GTR 1000 FT AND VSBY = GTR 3 MI	17 LST	29.5	26.7	28.5	28.0	30.3	29.7	31.0	31.0	29.6	30.6	29.1	29.7	353.7	7	2391
	23 LST	29.5	26.2	28.6	28.4	29.0	29.7	30.7	30.8	29.4	30.4	28.0	29.4	350.1	7	2393
	05 LST	29.0	26.7	29.1	28.4	29.1	29.3	30.6	30.7	29.4	29.5	28.0	29.1	348.9	7	2391
	11 LST	28.6	26.2	29.8	28.6	30.3	29.9	31.0	31.0	29.9	30.0	29.0	30.3	354.8	7	2391
CIG = GTR 2000 FT AND VSBY = GTR 3 MI W/SFC WND LFS 10 KTS	17 LST	9.0	4.6	5.1	3.6	4.5	5.1	7.8	8.7	7.8	9.0	11.4	9.9	86.7	7	2391
	23 LST	8.3	10.8	10.0	12.3	12.9	12.1	15.4	15.8	15.3	15.8	11.7	10.0	150.4	7	2393
	05 LST	8.6	10.9	12.8	16.7	17.0	17.6	20.7	22.4	20.1	17.3	12.4	10.2	186.7	7	2391
	11 LST	7.7	6.6	7.3	6.5	7.8	8.1	14.4	16.4	12.8	12.4	10.0	8.5	118.5	7	2391
SFC WND = GTR 17 KTS AND NO PRECIP.	17 LST	12.7	11.1	12.5	14.6	13.1	12.9	8.4	6.9	7.6	5.3	6.6	9.3	121.0	7	2341
	23 LST	11.3	9.9	6.6	4.7	4.7	4.4	2.5	2.0	2.3	4.1	7.7	10.5	70.7	7	2319
	05 LST	12.1	8.3	7.9	3.8	2.4	3.2	1.7	0.7	1.4	2.3	7.6	10.0	61.4	7	2317
	11 LST	14.9	15.8	14.7	15.6	10.8	12.3	4.8	4.7	7.2	8.0	11.2	14.6	134.8	7	2344
SFC WND 4-10 KTS AND THP 33-99 DEG F AND NO PRECIP.	17 LST	1.2	2.5	3.3	5.3	7.5	6.5	9.7	11.3	11.7	11.0	7.3	2.0	79.3	7	2341
	23 LST	1.1	0.7	1.7	7.5	12.9	15.9	19.6	19.6	16.4	11.5	2.7	0.6	110.2	7	2319
	05 LST	0.5	1.2	1.1	5.5	12.6	18.8	21.7	22.5	17.1	7.4	2.4	0.6	111.4	7	2317
	11 LST	1.6	2.9	4.2	6.4	9.3	9.6	15.0	15.8	12.2	10.0	5.1	3.1	95.2	7	2344
SKY COVER LES 3/10 AND VSBY = GTR 3 MI	17 LST	7.5	7.4	3.2	4.3	2.7	6.0	5.1	4.1	9.3	12.3	10.4	9.6	81.9	7	2391
	23 LST	12.3	13.4	11.5	13.9	11.6	18.1	16.0	18.3	19.8	18.3	13.8	12.9	179.9	7	2393
	05 LST	13.5	13.2	12.3	11.0	11.3	15.1	16.1	17.3	17.9	20.1	15.4	14.2	177.4	7	2391
	11 LST	7.8	8.3	5.0	5.9	4.5	9.4	10.3	9.4	14.3	14.0	9.0	8.2	106.1	7	2391
CIG = GTR 2500 FT AND VSBY = GTR 3 MI	17 LST	28.5	26.3	27.5	26.6	28.1	28.8	30.7	30.8	29.3	29.3	28.3	29.1	343.3	7	2391
	23 LST	28.1	25.5	27.2	26.4	26.5	28.8	30.1	30.8	28.7	29.5	26.9	29.3	337.8	7	2393
	05 LST	27.6	26.0	27.7	26.6	26.7	28.3	30.0	29.9	28.8	28.6	27.0	28.1	335.5	7	2391
	11 LST	27.8	25.5	28.3	26.4	28.0	28.8	30.7	30.8	29.6	28.8	28.6	29.8	343.1	7	2391
CIG = GTR 6000 FT AND VSBY = GTR 3 MI	17 LST	24.0	22.7	19.8	19.9	20.6	23.1	28.7	29.0	26.4	26.0	24.1	24.0	288.3	7	2391
	23 LST	24.8	25.2	23.3	23.9	23.9	26.9	29.5	29.5	27.1	27.0	23.3	26.1	310.5	7	2393
	05 LST	25.0	23.7	23.5	23.0	23.5	26.7	29.5	29.3	26.9	27.0	24.1	25.0	307.2	7	2391
	11 LST	25.0	23.4	22.2	20.3	21.1	23.9	29.0	29.4	28.0	26.3	25.3	24.8	298.7	7	2391
CIG = GTR 10000 FT AND VSBY = GTR 3 MI	17 LST	22.0	21.7	17.1	16.9	15.3	17.3	18.6	19.8	21.6	24.0	22.4	22.7	239.4	7	2391
	23 LST	23.5	23.9	21.8	22.5	21.7	25.0	26.3	25.7	26.1	25.9	22.1	24.2	288.7	7	2393
	05 LST	23.6	22.8	22.0	20.6	22.0	25.0	28.0	27.3	25.6	25.9	23.6	23.7	290.3	7	2391
	11 LST	23.0	21.4	19.8	17.2	16.3	20.7	24.4	24.8	25.1	25.4	23.4	23.5	265.0	7	2391

MIVERTON, WYOMING

STA NO. 75019 (IN ARFA NUMBR 09)

LATITUDE 4303N LONGITUDE 10827W ELEVATION(FT) 05498

PARAMETER DESCRIPTION	JAN	FEB	MAR	APR	MAY	JUN	JUL	AUG	SEP	UCT	NOV	DEC	ANN	PDR (YRS)	NO. OBS
ABS MAX TMP (F)	63	71	75	85	94	100	104	101	97	84	73	65	104	45	-113
MEAN MAX TMP (F)	30	38	48	59	69	79	88	86	76	62	43	32	59	45	-113
MEAN MIN TMP (F)	0	7	18	29	38	46	51	49	39	29	14	4	27	46	-113
ABS MIN TMP (F)	-46	-45	-24	-18	18	26	36	29	9	-3	-20	-45	-46	46	-113
MEAN NO DYS TMP = OR GTR 90(F)	0.0	0.0	0.0	0.0	0.3	3.0	19.0	14.0	2.0	0.0	0.0	0.0	40.3	9	-113
MEAN NO DYS TMP = OR LES 32(F)	31.0	28.0	30.0	22.0	6.0	1.0	0.0	0.3	5.0	23.0	30.0	31.0	207.3	10	-113
MEAN NO DYS TMP = OR LES 0(F)	6.1	4.0	2.0	0.0	0.0	0.0	0.0	0.0	0.0	0.0	2.2	3.0	17.3	12	-72576
MEAN DEW PT TMP (F)	8	13	16	24	33	39	43	41	35	28	17	12	26	12	-72576
MEAN REL HUM (PCT)	61	62	57	53	53	46	41	39	47	53	64	64	53	12	-72576
MEAN PRESS ALT (FT)	5304	5319	5404	5443	5493	5510	5486	5485	5438	5385	5318	5298	5407	0	-50
MEAN PRECIP (IN)	0.18	0.25	0.49	1.23	1.94	1.25	0.82	0.54	0.89	1.03	0.48	0.21	9.3	43	-113
MEAN SNOW FALL (IN)	5.7	15.1	15.9	18.4	6.7	2.3	0.0	0.0	1.3	6.3	15.7	6.9	94.5	12	-72576
MEAN NO DYS PRCP = OR GTR 0.1 IN	0.9	1.1	1.4	3.3	4.7	2.9	2.1	1.5	2.1	2.3	1.6	1.0	24.9	43	-29
MEAN NO DYS SNFL = OR GTR 1.5 IN	1.2	2.8	3.1	3.2	1.1	0.2	0.0	0.0	0.3	1.1	2.7	1.7	17.4	12	-72576
MEAN NO DYS W/OCUR VSBY LES 1/2 MI	0.6	1.2	0.7	0.5	0.3	0.2	0.0	0.0	0.2	0.3	1.1	0.7	5.8	12	-72576
MEAN NO DYS TSTMS	0.0	0.0	0.0	1.0	3.0	5.0	6.0	5.0	2.0	0.0	0.0	0.0	22.0	60	-72576
P FREQ WND SPD = OR GTR 17 KTS	4.4	3.3	4.8	7.2	4.8	3.9	3.1	3.7	2.9	3.6	3.4	2.9	4.0	12	-72576
P FREQ WND SPD = OR GTR 28 KTS	0.9	0.4	0.3	0.6	0.3	0.2	0.2	0.2	0.2	0.3	0.4	0.6	0.4	12	-72576
P FREQ LES 5000 FT A/D LES 5 MI	10.2	14.7	17.9	22.2	20.2	8.1	3.1	2.1	12.4	12.0	17.0	10.1	12.5	12	-72576
P FREQ LES 1500 FT A/D LES 3 MI															
FOR 00-02 LST	5.5	9.9	14.5	12.3	12.1	1.4	0.3	0.3	5.5	7.8	14.8	6.1	7.6	12	-72576
03-05 LST	6.3	10.7	13.0	13.7	9.0	1.7	0.3	0.5	5.8	7.3	15.9	7.8	7.7	12	-72576
06-08 LST	4.4	9.3	7.3	11.4	7.7	1.3	0.5	0.2	4.9	9.3	10.0	4.3	5.6	12	-72576
09-11 LST	5.0	7.5	6.2	9.2	6.9	1.5	0.5	0.2	3.4	5.0	8.3	3.6	4.8	12	-72576
12-14 LST	3.6	6.0	4.2	5.9	6.7	0.9	0.0	0.0	5.6	7.9	9.0	3.6	4.5	4	-72576
15-17 LST	3.6	5.4	6.2	5.8	3.2	0.7	0.2	0.1	2.5	4.1	7.5	3.4	3.6	12	-72576
18-20 LST	6.8	10.6	11.1	8.4	5.8	1.7	0.2	0.2	3.9	6.1	13.0	6.0	6.2	12	-72576
21-23 LST	5.5	13.8	13.8	9.8	8.0	1.1	0.0	0.0	5.8	6.8	14.6	7.3	7.2	12	-72576
P FREQ LES 300 FT A/D LES 1 MI															
FOR 00-02 LST	2.6	4.2	3.6	3.5	1.8	0.3	0.0	0.0	1.1	1.6	6.2	1.8	2.2	12	-72576
03-05 LST	2.4	3.7	4.1	4.6	0.5	0.3	0.0	0.0	0.8	1.3	6.8	2.3	2.2	12	-72576
06-08 LST	1.3	2.6	1.8	2.8	0.6	0.5	0.0	0.0	0.3	1.1	3.7	1.4	1.3	12	-72576
09-11 LST	1.0	1.8	1.7	2.0	0.6	0.5	0.0	0.0	0.1	0.9	3.3	1.0	1.1	12	-72576
12-14 LST	0.8	0.3	1.4	1.1	1.4	0.0	0.0	0.0	0.0	1.6	3.1	0.0	0.8	4	-72576
15-17 LST	0.5	2.0	2.0	0.4	1.2	0.6	0.0	0.0	0.1	0.8	3.2	0.7	1.0	12	-72576
18-20 LST	2.5	4.4	5.5	1.8	0.2	0.2	0.0	0.0	0.0	1.0	6.1	1.4	1.9	12	-72576
21-23 LST	2.4	5.1	4.9	1.6	1.1	0.0	0.0	0.0	0.5	0.8	8.6	2.6	2.3	12	-72576

RIVERTON, WYOMING

MEAN NUMBER OF DAYS

PARAMETER DESCRIPTION		JAN	FEB	MAR	APR	MAY	JUN	JUL	AUG	SEP	OCT	NOV	DEC	ANN	PDR (YRS)	NO. OBS
CIG = GTR 1000 FT AND VSBY = GTR 3 MI	17 LST	30.0	26.8	29.1	28.6	30.3	29.7	31.0	31.0	29.6	30.3	27.8	30.2	354.4	12	-72576
	23 LST	30.0	26.2	29.1	28.6	29.5	29.8	31.0	31.0	29.3	30.1	27.4	30.0	352.0	12	-72576
	05 LST	29.7	26.0	29.1	27.5	29.0	29.6	30.9	31.0	29.0	30.1	27.7	29.8	349.4	12	-72576
	11 LST	30.1	26.2	29.8	28.4	30.1	29.7	31.0	30.9	29.3	30.1	28.2	30.3	354.1	12	-72576
CIG = GTR 2000 FT AND VSBY = GTR 3 MI W/SFC WND LES 10 KTS	17 LST	24.0	21.1	19.5	15.3	17.8	16.2	19.3	18.2	19.4	24.1	22.6	24.6	242.1	12	-72576
	23 LST	25.1	21.0	23.0	20.6	20.6	21.9	22.7	22.6	21.8	24.9	23.9	25.8	273.9	12	-72576
	05 LST	27.0	23.1	24.4	22.1	24.1	26.2	27.8	27.2	26.3	26.4	24.2	26.0	304.8	12	-72576
	11 LST	25.0	22.1	24.1	19.6	22.6	24.0	27.8	27.3	24.2	24.6	24.4	25.9	291.6	12	-72576
SFC WND = GTR 17 KTS AND NO PRECIP.	17 LST	1.4	1.7	3.1	3.9	3.0	2.4	2.3	2.3	1.9	1.7	1.4	1.1	26.2	12	-72576
	23 LST	1.4	0.8	1.2	0.8	0.3	0.4	0.2	0.3	0.4	0.5	0.7	1.2	8.2	12	-72576
	05 LST	1.2	0.4	0.8	0.5	0.2	0.1	0.1	0.2	0.0	0.4	0.6	0.7	5.2	12	-72576
	11 LST	1.7	1.1	1.9	3.7	2.3	1.0	0.9	0.9	1.4	1.8	1.2	1.0	18.9	12	-72576
SFC WND 4-10 KTS AND TMP 33-89 DEG F AND NO PRECIP.	17 LST	4.8	6.7	10.2	12.8	14.7	14.9	16.7	16.2	14.0	15.2	7.9	5.6	139.7	12	-72576
	23 LST	1.7	3.4	6.6	14.5	20.4	18.4	21.1	20.9	20.2	16.2	4.7	2.0	150.1	12	-72576
	05 LST	1.3	1.6	3.2	8.8	14.6	16.4	18.9	17.5	14.5	12.0	4.1	1.7	114.6	12	-72576
	11 LST	3.9	4.9	8.9	13.7	15.5	14.9	19.0	18.3	17.3	14.2	7.1	4.7	142.4	12	-72576
SKY COVER LES 3/10 AND VSBY = GTR 3 MI	17 LST	9.0	6.9	6.5	6.3	5.1	8.1	10.1	8.7	12.0	12.2	8.7	11.2	104.8	12	-72576
	23 LST	15.0	12.4	15.2	13.1	12.3	16.2	17.5	17.7	17.4	18.9	14.9	16.2	186.8	12	-72576
	05 LST	14.9	12.0	14.7	10.4	11.0	14.0	16.4	16.7	17.7	20.2	15.2	16.5	181.7	12	-72576
	11 LST	8.2	7.8	8.3	7.2	7.2	12.5	16.5	14.5	14.2	12.6	8.9	9.9	128.0	12	-72576
CIG = GTR 2500 FT AND VSBY = GTR 3 MI	17 LST	29.0	25.8	28.2	27.2	28.4	29.2	30.9	30.7	28.5	29.0	27.2	29.4	343.5	12	-72576
	23 LST	28.7	24.5	26.7	26.1	27.7	29.0	30.9	30.9	27.8	28.9	26.3	29.0	336.5	12	-72576
	05 LST	29.2	25.1	27.4	25.1	27.0	28.8	30.7	30.6	28.3	28.6	25.9	28.7	335.4	12	-72576
	11 LST	28.7	25.0	28.2	26.4	27.4	29.0	30.7	30.8	28.1	28.6	27.2	29.3	339.6	12	-72576
CIG = GTR 5000 FT AND VSBY = GTR 3 MI	17 LST	27.5	24.1	24.1	21.8	23.2	26.0	28.4	29.0	26.3	27.6	25.1	27.6	310.7	12	-72576
	23 LST	27.7	23.4	24.6	22.5	24.5	26.9	28.6	29.6	26.1	27.2	25.1	27.9	314.1	12	-72576
	05 LST	28.1	24.1	25.0	22.1	24.2	27.1	29.6	30.1	26.3	27.3	24.8	27.9	316.6	12	-72576
	11 LST	27.4	24.5	25.2	22.8	22.8	26.5	29.9	30.1	26.2	27.2	25.0	28.1	315.7	12	-72576
CIG = GTR 10000 FT AND VSBY = GTR 3 MI	17 LST	26.5	23.5	23.0	19.9	19.1	21.5	20.4	21.0	22.8	26.0	24.7	26.9	275.3	12	-72576
	23 LST	26.7	22.7	24.1	21.2	23.3	25.5	26.7	28.1	24.6	26.5	24.5	27.2	301.1	12	-72576
	05 LST	27.4	23.4	24.6	21.4	23.5	25.2	28.5	28.5	25.9	27.0	24.4	27.4	307.2	12	-72576
	11 LST	26.8	24.1	24.1	21.6	21.0	24.6	28.0	28.1	24.7	26.4	24.5	27.7	301.6	12	-72576

SILVER SPUR, WYOMING

STA NO. 75020 (IN ARFA NUMBER 09)

LATITUDE 4114N

LONGITUDE 10649W

ELEVATION(FT) 07510

PARAMETER DESCRIPTION	JAN	FEB	MAR	APR	MAY	JUN	JUL	AUG	SEP	OCT	NOV	DEC	ANN	POR (YRS)	NO. OBS
ABS MAX TMP (F)	59	60	69	76	85	94	100	93	91	86	78	67	100	51	-113
MEAN MAX TMP (F)	34	36	41	53	63	74	82	80	72	60	45	36	56	52	-113
MEAN MIN TMP (F)	11	12	17	26	34	42	48	47	39	29	20	13	28	52	-113
ABS MIN TMP (F)	-45	-35	-25	-10	6	22	27	23	14	-6	-25	-35	-45	51	-113
MEAN NO DYS TMP = OR GTR 90(F)	0.0	0.0	0.0	0.0	0.0	0.3	2.0	1.0	0.3	0.0	0.0	0.0	3.6	10	-113
MEAN NO DYS TMP = OR LES 32(F)	31.0	28.0	30.0	24.0	10.0	2.0	0.0	0.3	6.0	20.0	27.0	30.0	208.3	10	-113
MEAN NO DYS TMP = OR LES 0(F)	5.1	3.6	2.4	0.0	0.0	0.0	0.0	0.0	0.0	0.0	3.2	3.5	17.8	13	-73618
MEAN DEW PT TMP (F)	16	14	17	24	31	33	40	39	31	24	17	14	25	4	-73618
MEAN REL HUM (PCT)	65	64	65	57	55	42	41	44	42	51	60	68	55	4	-73618
MEAN PRESS ALT (FT)	7318	7345	7442	7486	7536	7551	7506	7497	7464	7401	7326	7307	7432	0	-30
MEAN PRECIP (IN)	0.75	0.78	1.23	1.46	1.59	1.11	1.23	1.22	1.18	1.35	0.84	0.79	13.5	51	-113
MEAN SNOW FALL (IN)	5.8	9.0	6.7	4.4	1.2	0.0	0.0	0.0	0.3	1.8	5.2	4.5	38.9	13	-73618
MEAN NO DYS PRCP = OR GTR 0.1 IN	2.2	2.3	3.3	3.6	4.1	2.6	2.9	2.8	2.5	2.3	2.1	2.3	33.7	51	-29
MEAN NO DYS SNFL = OR GTR 1.5 IN	1.4	2.1	1.7	1.1	0.2	0.0	0.0	0.0	0.1	0.3	1.3	0.9	9.1	13	-73618
MEAN NO DYS W/OCUR VSBY LES 1/2 MI	0.3	0.6	2.0	1.5	0.0	0.0	0.0	0.0	0.0	0.0	0.5	1.0	5.9	4	-73618
MEAN NO DYS TSTMS	0.0	0.0	0.2	0.9	4.8	5.7	6.9	5.8	3.2	0.6	0.0	0.0	28.1	13	-73618
P FREQ WND SPD = OR GTR 17 KTS	38.1	30.3	22.1	16.5	12.8	14.2	7.5	8.5	8.9	9.2	15.4	25.0	17.4	4	-73618
P FREQ WND SPD = OR GTR 28 KTS	4.5	2.4	1.3	1.3	0.3	0.5	0.0	0.3	0.3	0.6	1.3	2.3	1.3	4	-73618
P FREQ LES 9000 FT A/D LES 5 MI	16.5	15.3	25.6	21.8	17.6	6.0	2.5	1.7	2.8	11.3	12.5	17.8	12.6	4	-73618
P FREQ LES 1500 FT A/D LES 3 MI															
FOR 00-02 LST	1.8	2.0	5.1	4.7	4.8	1.4	1.3	0.0	1.1	2.4	3.9	2.7	2.6	4	-73618
03-05 LST	2.2	3.1	7.3	6.4	4.0	0.8	2.2	1.3	1.7	4.3	5.3	3.5	3.5	4	-73618
06-08 LST	2.5	7.8	7.5	9.7	5.4	1.4	1.9	0.8	1.4	4.8	4.7	4.1	4.3	4	-73618
09-11 LST	4.3	5.9	8.4	6.2	4.0	0.0	0.0	0.0	0.3	4.3	4.7	5.7	3.7	4	-73618
12-14 LST	3.6	3.9	6.7	2.2	1.9	0.0	0.0	0.0	0.0	4.0	4.4	4.6	2.6	4	-73618
15-17 LST	2.2	6.7	7.5	3.1	1.1	0.3	0.0	0.0	0.0	4.6	1.4	3.5	2.5	4	-73618
18-20 LST	4.3	5.5	4.9	6.1	0.8	0.0	0.0	0.0	0.3	3.8	2.2	3.0	2.6	4	-73618
21-23 LST	2.5	3.1	4.8	7.8	3.8	0.3	0.3	0.0	0.6	2.2	1.7	3.3	2.5	4	-73618
P FREQ LES 300 FT A/D LES 1 MI															
FOR 00-02 LST	0.4	0.4	1.1	0.3	0.8	0.0	0.0	0.0	0.0	0.0	1.7	1.1	0.5	4	-73618
03-05 LST	0.0	1.2	1.3	1.4	0.3	0.0	0.0	0.0	0.3	0.3	1.1	1.4	0.6	4	-73618
06-08 LST	0.4	3.1	2.4	1.9	0.5	0.0	0.0	0.0	0.0	0.3	1.4	1.9	1.0	4	-73618
09-11 LST	0.7	1.6	3.5	0.8	0.0	0.0	0.0	0.0	0.0	0.0	0.8	1.1	0.7	4	-73618
12-14 LST	0.0	0.4	3.0	0.3	0.0	0.0	0.0	0.0	0.0	0.0	1.7	0.5	0.5	4	-73618
15-17 LST	0.0	1.2	4.6	0.6	0.0	0.0	0.0	0.0	0.0	0.0	0.8	0.0	0.6	4	-73618
18-20 LST	2.5	1.2	1.6	1.7	0.0	0.0	0.0	0.0	0.0	0.5	0.3	0.8	0.7	4	-73618
21-23 LST	0.0	0.4	2.2	1.4	0.0	0.0	0.0	0.0	0.0	0.3	1.1	0.3	0.5	4	-73618

SILVER SPUR, WYOMING

MEAN NUMBER OF DAYS

PARAMETER DESCRIPTION		JAN	FEB	MAR	APR	MAY	JUN	JUL	AUG	SEP	OCT	NOV	DEC	ANN	PDR (YRS)	NO. OBS
CIG = GTR 1000 FT AND VSBY = GTR 3 MI	17 LST	30.7	26.0	29.2	28.7	31.0	30.0	31.0	31.0	30.0	30.5	29.7	30.2	358.0	4	-73618
	23 LST	30.3	27.7	29.5	28.2	30.7	30.0	31.0	31.0	30.0	30.5	29.7	30.5	359.1	4	-73618
	05 LST	30.7	27.0	28.2	28.5	30.0	30.0	30.7	31.0	30.0	30.5	28.5	29.7	355.2	4	-73618
	11 LST	30.0	27.3	28.7	28.5	30.2	30.0	31.0	31.0	30.0	30.5	28.5	29.7	355.4	4	-73618
CIG = GTR 2000 FT AND VSBY = GTR 3 MI W/SFC WND LES 10 KTS	17 LST	10.0	8.2	7.8	9.8	11.0	8.8	13.2	9.5	12.2	17.5	18.5	13.3	137.8	4	-73618
	23 LST	10.7	13.2	14.7	20.0	21.0	24.2	25.7	25.7	23.0	24.2	17.5	12.1	232.0	4	-73618
	05 LST	7.3	14.1	16.5	17.7	22.5	24.5	28.0	26.2	24.2	22.7	18.8	14.4	238.9	4	-73618
	11 LST	3.0	4.6	7.5	8.3	10.7	10.7	15.5	13.2	12.5	9.2	9.2	7.8	112.2	4	-73618
SFC WND = GTR 17 KTS AND NO PRECIP.	17 LST	10.9	9.1	7.4	7.4	7.5	7.6	5.5	4.0	5.0	1.8	2.8	6.6	75.6	4	-73618
	23 LST	8.1	5.6	4.0	1.9	1.3	0.8	1.0	0.7	1.2	0.5	4.2	5.8	35.1	4	-73618
	05 LST	8.5	4.9	4.5	1.8	1.6	0.2	0.2	0.0	1.3	3.4	5.7	32.3	4	-73618	
	11 LST	15.0	13.6	11.4	8.9	5.6	7.5	4.7	4.2	5.3	5.4	7.2	11.7	100.5	4	-73618
SFC WND 4-10 KTS AND TMP 33-89 DEG F AND NO PRECIP.	17 LST	1.7	3.5	5.2	9.7	12.3	10.6	13.2	11.5	13.0	14.6	10.1	1.3	106.7	4	-73618
	23 LST	2.4	1.4	3.0	8.6	13.3	13.5	15.5	16.7	13.2	13.2	3.9	0.8	105.5	4	-73618
	05 LST	1.7	1.0	1.6	5.4	8.1	8.7	9.0	10.0	10.7	8.1	2.9	0.2	85.4	4	-73618
	11 LST	0.7	1.0	3.7	8.1	12.4	11.5	13.0	13.7	9.6	10.0	3.9	1.1	88.9	4	-73618
SKY COVER LES 3/10 AND VSBY = GTR 3 MI	17 LST	7.0	6.6	6.2	5.5	4.0	7.7	8.5	6.0	12.0	13.0	9.0	10.3	95.8	4	-73618
	23 LST	12.6	14.1	12.4	13.2	13.5	17.7	20.0	19.0	21.2	18.5	18.5	14.4	195.1	4	-73618
	05 LST	12.0	13.8	11.4	11.5	10.5	14.0	15.5	15.2	21.5	20.0	17.3	14.4	177.1	4	-73618
	11 LST	6.7	8.2	8.1	6.5	5.2	11.0	13.0	12.5	18.2	14.5	11.3	10.3	125.5	4	-73618
CIG = GTR 2500 FT AND VSBY = GTR 3 MI	17 LST	29.6	25.3	27.7	28.2	29.7	29.7	31.0	31.0	30.0	29.5	28.5	28.7	348.9	4	-73618
	23 LST	29.6	27.3	27.2	26.3	28.5	29.7	30.5	31.0	29.5	28.7	28.2	29.2	345.7	4	-73618
	05 LST	29.3	26.7	26.0	26.5	28.2	29.3	30.0	30.5	29.5	27.5	28.0	29.2	340.7	4	-73618
	11 LST	28.6	25.0	27.2	26.3	29.2	30.0	31.0	30.7	29.7	29.5	27.0	27.7	341.9	4	-73618
CIG = GTR 6000 FT AND VSBY = GTR 3 MI	17 LST	26.3	23.7	22.5	23.0	24.0	27.8	30.0	30.0	29.0	26.7	26.0	24.9	313.9	4	-73618
	23 LST	25.0	23.4	24.0	23.5	26.2	29.0	30.2	30.2	29.0	28.0	26.7	23.9	319.1	4	-73618
	05 LST	25.6	25.0	22.7	23.3	25.0	28.0	30.0	30.0	28.2	27.0	25.7	23.2	313.7	4	-73618
	11 LST	25.0	22.4	19.7	17.7	23.0	25.7	30.5	29.5	28.7	26.2	25.2	24.9	298.5	4	-73618
CIG = GTR 10000 FT AND VSBY = GTR 3 MI	17 LST	24.6	21.7	20.2	19.5	18.5	19.7	21.0	23.3	25.0	25.2	24.2	23.7	266.6	4	-73618
	23 LST	24.3	21.4	22.7	20.7	23.3	26.5	27.2	28.2	27.5	26.0	25.2	22.9	295.9	4	-73618
	05 LST	23.7	23.4	21.0	21.5	23.0	25.5	28.5	28.2	26.7	25.2	24.2	21.4	292.3	4	-73618
	11 LST	23.0	20.1	18.5	16.7	19.0	22.7	27.7	27.7	26.7	25.2	24.0	23.2	274.5	4	-73618

SARATOGA/SHIVELY FIELD, WYOMING

STA NO. 75029 (IN AREA NUMBER 09)

LATITUDE 4126N

LONGITUDE 10648W

ELEVATION(FT) 66938

PARAMETER DESCRIPTION	JAN	FEB	MAR	APR	MAY	JUN	JUL	AUG	SEP	OCT	NOV	DEC	ANN	PDP (YRS)	NO. OBS
ABS MAX TMP (F)	69	62	71	80	89	96	103	96	90	87	69	63	103	54	-113
MEAN MAX TMP (F)	33	35	42	53	64	75	83	81	71	59	44	35	56	54	-113
MEAN MIN TMP (F)	8	11	18	26	34	42	48	47	37	28	18	10	27	54	-113
ABS MIN TMP (F)	-55	-39	-26	-13	1	22	29	20	0	-6	-32	-43	-55	53	-113
MEAN NO DYS TMP = OR GTR 90(F)	0.0	0.0	0.0	0.0	0.0	1.0	5.0	2.0	0.0	0.0	0.0	0.0	8.0	9	-113
MEAN NO DYS TMP = OR LES 32(F)	31.0	28.0	30.0	24.0	12.0	2.0	0.0	0.3	7.0	22.0	28.0	31.0	215.3	7	-113
MEAN NO DYS TMP = OR LES 0(F)	5.1	3.6	2.4	0.0	0.0	0.0	0.0	0.0	0.0	0.0	3.2	3.5	17.8	13	-73618
MEAN DEW PT TMP (F)	16	14	17	24	31	33	40	39	31	24	17	14	25	4	-73618
MEAN REL HUM (PCT)	65	64	65	57	55	42	41	44	42	51	60	68	55	4	-73618
MEAN PRESS ALT (FT)	6746	6774	6870	6917	6964	6980	6934	6925	6891	6828	6754	6735	6860	0	-50
MEAN PRECIP (IN)	0.62	0.60	0.88	1.06	1.45	0.95	0.95	1.02	0.89	1.04	0.54	0.65	10.6	59	-113
MEAN SNOW FALL (IN)	8.3	7.1	9.1	5.7	3.2	0.2	0.0	0.4	2.9	5.4	7.5	49.8		54	-113
MEAN NO DYS PRCP = OR GTR 0.1 IN	1.9	1.9	2.5	2.9	3.8	2.3	2.3	2.5	2.1	2.3	1.7	2.0	28.2	59	-29
MEAN NO DYS SNFL = OR GTR 1.5 IN	1.8	1.6	1.8	1.2	0.7	0.0	0.0	0.0	0.1	0.6	1.2	1.7	10.7	54	-29
MEAN NO DYS W/DCUR VSBY LES 1/2 MI	0.3	0.6	2.0	1.5	0.0	0.0	0.0	0.0	0.0	0.0	0.5	1.0	5.9	4	-73618
MEAN NO DYS TSTMS	0.0	0.0	0.2	0.9	4.8	5.7	6.9	5.8	3.2	0.6	0.0	0.0	28.1	13	-73618
P FREQ WND SPD = OR GTR 17 KTS	38.1	30.3	22.1	16.5	12.8	14.2	7.5	8.5	8.9	9.2	15.4	25.0	17.4	4	-73618
P FREQ WND SPD = OR GTR 28 KTS	4.5	2.4	1.3	1.3	0.3	0.5	0.0	0.3	0.3	0.6	1.3	2.3	1.3	4	-73618
P FREQ LES 5000 FT A/D LES 5 MI	16.5	15.3	25.6	21.8	17.6	6.0	2.5	1.7	2.8	11.3	12.5	17.8	12.6	4	-73618
P FREQ LES 1500 FT A/D LFS 3 MI															
FDR 00-02 LST	1.8	2.0	5.1	4.7	4.8	1.4	1.3	0.0	1.1	2.4	3.9	2.7	2.6	4	-73618
03-05 LST	2.2	3.1	7.3	6.4	4.0	0.8	2.2	1.3	1.7	4.3	5.3	3.5	3.5	4	-73618
06-08 LST	2.5	7.8	7.5	9.7	5.4	1.4	1.9	0.8	1.4	4.8	4.7	4.1	4.3	4	-73618
09-11 LST	4.3	5.9	8.4	6.2	4.0	0.0	0.0	0.0	0.3	4.3	4.7	5.7	3.7	4	-73618
12-14 LST	3.6	3.9	0.7	2.2	1.9	0.0	0.0	0.0	0.0	4.0	4.4	4.6	2.6	4	-73618
15-17 LST	2.2	6.7	7.5	3.1	1.1	0.3	0.0	0.0	0.0	4.6	1.4	3.5	2.5	4	-73618
18-20 LST	4.3	5.5	4.9	6.1	0.8	0.0	0.0	0.0	0.3	3.8	2.2	3.0	2.6	4	-73618
21-23 LST	2.5	3.1	4.8	7.8	3.8	0.3	0.3	0.0	0.6	2.2	1.7	3.3	2.5	4	-73618
P FREQ LES 300 FT A/D LES 1 MI															
FDR 00-02 LST	0.4	0.4	1.1	0.3	0.8	0.0	0.0	0.0	0.0	0.0	1.7	1.1	0.5	4	-73618
03-05 LST	0.0	1.2	1.3	1.4	0.3	0.0	0.0	0.0	0.3	0.3	1.1	1.4	0.6	4	-73618
06-08 LST	0.4	3.1	2.4	1.9	0.5	0.0	0.0	0.0	0.0	0.3	1.4	1.9	1.0	4	-73618
09-11 LST	0.7	1.6	3.3	0.8	0.0	0.0	0.0	0.0	0.0	0.0	0.8	1.1	0.7	4	-73618
12-14 LST	0.0	0.4	3.0	0.3	0.0	0.0	0.0	0.0	0.0	0.0	1.7	0.5	0.5	4	-73618
15-17 LST	0.0	1.2	4.6	0.6	0.0	0.0	0.0	0.0	0.0	0.6	0.8	0.0	0.6	4	-73618
18-20 LST	2.5	1.2	1.6	1.7	0.3	0.0	0.0	0.0	0.0	0.3	0.3	0.8	0.7	4	-73618
21-23 LST	0.0	0.4	2.2	1.4	0.0	0.0	0.0	0.0	0.0	0.3	1.1	0.3	0.5	4	-73618

SARATOGA/SHIVELY FIELD, WYOMING

MEAN NUMBER OF DAYS

PARAMETER DESCRIPTION		JAN	FEB	MAR	APR	MAY	JUN	JUL	AUG	SEP	OCT	NOV	DEC	ANN	PDR (YRS)	NO. DBS
CIG = GTR 1000 FT AND VSBY = GTR 3 MI	17 LST	30.7	26.0	29.2	28.7	31.0	30.0	31.0	31.0	30.0	30.5	29.7	30.2	358.0	4	-73618
	23 LST	30.3	27.7	29.5	28.2	30.7	30.0	31.0	31.0	30.0	30.5	29.7	30.5	359.1	4	-73618
	05 LST	30.7	27.0	28.2	28.5	30.0	30.0	30.7	31.0	29.7	30.2	28.7	30.5	355.2	4	-73618
	11 LST	30.0	27.3	28.7	28.5	30.2	30.0	31.0	31.0	30.0	30.5	28.5	29.7	355.4	4	-73618
CIG = GTR 2000 FT AND VSBY = GTR 3 MI W/SFC WND LES 10 KTS	17 LST	10.0	8.2	7.8	9.8	11.0	8.8	13.2	9.5	12.2	17.5	18.5	13.3	137.8	4	-73618
	23 LST	10.7	13.2	14.7	20.0	21.0	24.2	25.7	25.7	23.0	24.2	17.5	12.1	232.0	4	-73618
	05 LST	7.3	14.1	16.5	17.7	22.5	24.5	28.0	28.2	24.2	22.7	18.8	14.4	238.9	4	-73618
	11 LST	3.0	4.6	7.5	8.3	10.7	10.7	15.5	13.2	12.5	9.2	9.2	7.8	112.2	4	-73618
SFC WND = GTR 17 KTS AND NO PRECIP.	17 LST	10.9	9.1	7.4	7.4	7.5	7.6	5.5	4.0	5.0	1.8	2.8	6.6	75.6	4	-73618
	23 LST	8.1	5.6	4.0	1.9	1.3	0.8	1.0	0.7	1.2	0.5	4.8	5.8	35.1	4	-73618
	05 LST	8.5	4.9	4.5	1.8	1.6	0.2	0.2	0.0	0.2	1.3	3.4	5.7	32.3	4	-73618
	11 LST	15.0	13.6	11.4	8.9	5.6	7.5	4.7	4.2	5.3	5.4	7.2	11.7	100.5	4	-73618
SFC WND 4-10 KTS AND TMF 33-89 DEG F AND NO PRECIP.	17 LST	1.7	3.5	5.2	9.7	12.3	10.6	13.2	11.5	13.0	14.6	10.1	1.3	106.7	4	-73618
	23 LST	2.4	1.4	3.0	8.6	13.3	13.5	15.5	16.7	13.2	13.2	3.9	0.8	105.5	4	-73618
	05 LST	1.7	1.0	1.6	5.4	8.1	8.7	9.0	10.0	10.7	8.1	2.9	0.2	65.4	4	-73618
	11 LST	0.7	1.0	3.7	8.1	12.4	11.5	13.0	13.7	9.8	10.0	3.9	1.1	88.9	4	-73618
SKY COVER LES 3/10 AND VSBY = GTR 3 MI	17 LST	7.0	6.6	6.2	5.5	4.0	7.7	8.5	6.0	12.0	13.0	9.0	10.3	95.8	4	-73618
	23 LST	12.6	14.1	12.4	13.2	13.5	17.7	20.0	19.0	21.2	18.5	18.5	14.4	195.1	4	-73618
	05 LST	12.0	13.8	11.4	11.5	10.5	14.0	15.5	15.2	21.5	20.0	17.3	14.4	177.1	4	-73618
	11 LST	6.7	8.2	8.1	6.5	5.2	11.0	13.0	12.5	18.2	14.5	11.3	10.3	125.5	4	-73618
CIG = GTR 2500 FT AND VSBY = GTR 3 MI	17 LST	29.6	25.3	27.7	28.2	29.7	29.7	31.0	31.0	30.0	29.5	28.5	28.7	348.9	4	-73618
	23 LST	29.6	27.3	27.2	26.3	28.5	29.7	30.5	31.0	29.5	28.7	28.2	29.2	345.7	4	-73618
	05 LST	29.3	26.7	26.0	26.5	28.2	29.3	30.0	30.5	29.5	27.5	28.0	29.2	340.7	4	-73618
	11 LST	28.6	25.0	27.2	26.3	29.2	30.0	31.0	30.7	29.7	29.5	27.0	27.7	341.9	4	-73618
CIG = GTR 6000 FT AND VSBY = GTR 3 MI	17 LST	26.3	23.7	22.5	23.0	24.0	27.8	30.0	30.0	29.0	26.7	26.0	24.9	313.9	4	-73618
	23 LST	25.0	23.4	24.0	23.5	26.2	29.0	30.2	30.2	29.0	28.0	26.7	23.9	319.1	4	-73618
	05 LST	25.8	25.0	22.7	23.3	25.0	28.0	30.0	30.0	28.2	27.0	25.7	23.2	313.7	4	-73618
	11 LST	25.0	22.4	19.7	17.7	23.0	25.7	30.5	29.5	28.7	26.2	25.2	24.9	298.5	4	-73618
CIG = GTR 10000 FT AND VSBY = GTR 3 MI	17 LST	24.6	21.7	20.2	19.5	18.5	19.7	21.0	23.3	25.0	25.2	24.2	23.7	266.6	4	-73618
	23 LST	24.3	21.4	22.7	20.7	23.3	26.5	27.2	28.2	27.5	26.0	25.2	22.9	295.9	4	-73618
	05 LST	23.7	23.4	21.0	21.5	23.0	25.5	28.5	28.2	26.7	25.2	24.2	21.4	292.3	4	-73618
	11 LST	23.0	20.1	18.5	16.7	19.0	22.7	27.7	27.7	26.7	25.2	24.0	23.2	274.5	4	-73618

THERMOPOLIS/HOT SPRING COUNTY, WYOMING

STA NO. 75030 (IN AREA NUMBER 09)

LATITUDE 4340N

LONGITUDE 10813W

ELEVATION(FT) 04500

PARAMETER DESCRIPTION	JAN	FEB	MAR	APR	MAY	JUN	JUL	AUG	SEP	OCT	NOV	DEC	ANN	PDR (YRS)	NO. OBS
ABS MAX TMP (F)	67	70	78	89	98	105	107	106	99	92	77	78	107	54	-113
MEAN MAX TMP (F)	34	40	49	61	71	81	91	89	78	64	48	37	62	52	-113
MEAN MIN TMP (F)	5	10	20	31	39	47	53	51	41	30	18	9	30	52	-113
ABS MIN TMP (F)	-44	-42	-28	-18	12	24	34	23	7	-16	-28	-38	-44	54	-113
MEAN NO DYS TMP = DR GTR 90(F)	0.0	0.0	0.0	0.0	1.0	8.0	23.0	19.0	5.0	0.0	0.0	0.0	56.0	9	-113
MEAN NO DYS TMP = DR LES 32(F)	31.0	28.0	28.0	20.0	4.0	1.0	0.0	0.0	4.0	20.0	28.0	31.0	195.0	9	-113
MEAN NO DYS TMP = DR LES 0(F)	13.6	4.4	2.0	0.0	0.0	0.0	0.0	0.0	0.0	0.0	0.8	8.0	28.8	6	-73614
MEAN DEN PT TMP (F)	12	16	20	27	37	43	45	44	35	28	20	17	29	0	-50
MEAN REL HUM (PCT)	75	72	60	52	55	51	43	44	45	52	63	79	58	35	-29
MEAN PRESS ALT (FT)														0	0
MEAN PRECIP (IN)	0.40	0.40	0.87	1.87	2.34	1.52	0.88	0.69	1.20	1.05	0.54	0.41	12.2	54	-113
MEAN SNOW FALL (IN)	4.1	3.0	3.5	2.0	0.5	0.0	0.0	0.0	0.2	1.4	3.2	3.2	21.1	39	-73614
MEAN NO DYS PKCP = DR GTR 0.1 IN	1.4	1.4	2.5	4.6	5.3	3.4	2.2	1.8	2.6	2.4	1.7	1.5	30.8	54	-29
MEAN NO DYS SNFL = DR GTR 1.5 IN	1.4	0.6	1.6	0.8	0.0	0.0	0.0	0.0	0.3	0.2	0.8	1.0	6.7	6	-73614
MEAN NO DYS W/DCUR VSBY LES 1/2 MI														0	0
MEAN NO DYS TSTMS	0.0	0.0	0.0	0.7	4.0	7.0	9.6	2.7	1.5	0.2	0.0	0.0	21.7	6	-73614
P FREQ WND SPD = DR GTR 17 KTS														0	0
P FREQ WND SPD = DR GTR 28 KTS														0	0
P FREQ LES 5000 FT A/D LES 5 MI														0	0
P FREQ LES 1900 FT A/D LES 3 MI														0	0
FOR 00-02 LST														0	0
03-05 LST														0	0
06-08 LST														0	0
09-11 LST														0	0
12-14 LST														0	0
15-17 LST														0	0
18-20 LST														0	0
21-23 LST														0	0
P FREQ LES 300 FT A/D LES 1 MI														0	0
FOR 00-02 LST														0	0
03-05 LST														0	0
06-08 LST														0	0
09-11 LST														0	0
12-14 LST														0	0
15-17 LST														0	0
18-20 LST														0	0
21-23 LST														0	0

THERMOPOLIS/HOT SPRING COUNTY, WYOMING

MEAN NUMBER OF DAYS

PARAMETER DESCRIPTION	JAN	FEB	MAR	APR	MAY	JUN	JUL	AUG	SEP	OCT	NOV	DEC	ANN	PDR (YRS)	NO. OBS
CIG = GTR 1000 FT AND	17 LST													0	0
VSBY = GTR 3 MI	23 LST													0	0
	05 LST													0	0
	11 LST													0	0
CIG =GTR 2000 FT AND VSBY =GTR	17 LST													0	0
3 MI W/SFC WND LES 10 KTS	23 LST													0	0
	05 LST													0	0
	11 LST													0	0
SFC WND = GTR 17 KTS AND	17 LST													0	0
NO PRECIP.	23 LST													0	0
	05 LST													0	0
	11 LST													0	0
SFC WND 4-10 KTS AND TMP 33-89	17 LST													0	0
DEG F AND NO PRECIP.	23 LST													0	0
	05 LST													0	0
	11 LST													0	0
SKY COVER LES 3/10 AND	17 LST													0	0
VSBY = GTR 3 MI	23 LST													0	0
	05 LST													0	0
	11 LST													0	0
CIG = GTR 2500 FT AND	17 LST													0	0
VSBY = GTR 3 MI	23 LST													0	0
	05 LST													0	0
	11 LST													0	0
CIG = GTR 6000 FT AND	17 LST													0	0
VSBY = GTR 3 MI	23 LST													0	0
	05 LST													0	0
	11 LST													0	0
CIG = GTR 10000 FT AND	17 LST													0	0
VSBY = GTR 3 MI	23 LST													0	0
	05 LST													0	0
	11 LST													0	0

DATA NOT AVAILABLE

FORT BRIDGER FAA, WYOMING

STA NO. 75224 (IN AREA NUMBER 09)

LATITUDE 4124N

LONGITUDE 11023W

ELEVATION(FT) 07016

PARAMETER DESCRIPTION	JAN	FEB	MAR	APR	MAY	JUN	JUL	AUG	SEP	OCT	NOV	DEC	ANN	PDR (YRS)	NO. OBS
ABS MAX TMP (F)	52	57	64	76	83	95	94	91	89	76	68	54	95	8	2879
MEAN MAX TMP (F)	28	31	36	51	61	71	82	80	72	59	42	31	54	8	2879
MEAN MIN TMP (F)	10	12	16	27	34	42	51	49	42	32	21	13	29	8	2879
ABS MIN TMP (F)	-20	-17	-8	6	17	25	35	36	23	13	-14	-14	-20	8	2879
MEAN NO DYS TMP = OR GTR 90(F)	0.0	0.0	0.0	0.0	0.0	0.2	2.2	0.6	0.0	0.0	0.0	0.0	3.0	8	2879
MEAN NO DYS TMP = OR LES 32(F)	30.8	27.7	30.6	22.2	12.2	2.6	0.0	0.0	2.6	15.3	27.0	31.0	202.0	8	2879
MEAN NO DYS TMP = OR LES 0(F)	8.2	5.1	2.0	0.0	0.0	0.0	0.0	0.0	0.0	0.0	1.7	2.9	19.9	8	2879
MEAN DEW PT TMP (F)	11	13	17	23	30	34	40	37	31	26	19	14	25	7	58523
MEAN REL HUM (PCT)	74	71	72	57	59	48	42	42	43	53	63	74	58	7	57630
MEAN PRESS ALT (FT)	6825	6871	6970	7021	7071	7082	7029	7017	6994	6923	6832	6806	6953	0	-50
MEAN PRECIP (IN)	0.80	0.63	0.81	0.85	1.07	1.16	0.82	1.06	0.74	1.22	0.83	0.58	10.6	15	-113
MEAN SNOW FALL (IN)	12.4	7.3	9.6	4.7	2.9	0.8	0.0	0.0	0.3	4.6	7.4	7.8	57.8	8	2876
MEAN NO DYS PRCP = OR GTR 0.1 IN	2.3	2.0	2.3	2.4	3.0	2.7	2.1	2.3	1.9	2.6	2.1	1.9	27.8	15	-29
MEAN NO DYS SNFL = OR GTR 1.5 IN	3.0	1.6	2.1	1.2	0.6	0.2	0.0	0.0	0.1	0.9	1.4	2.0	13.1	8	2876
MEAN NO DYS W/DCUR VSBY LES 1/2 MI	3.0	2.1	3.3	1.3	1.3	0.3	0.1	0.3	0.1	1.6	1.3	3.1	17.8	7	2403
MEAN NO DYS TSTMS	0.0	0.0	0.0	0.5	4.7	4.6	9.5	8.2	3.6	1.5	0.0	0.0	32.6	8	2879
P FREQ WND SPD = OR GTR 17 KTS	38.2	37.7	30.8	26.2	19.8	27.0	20.0	17.3	20.0	21.7	32.0	37.9	27.6	7	61103
P FREQ WND SPD = OR GTR 28 KTS	9.6	6.9	5.7	3.5	2.7	2.7	2.2	1.3	2.3	3.0	4.8	5.7	4.2	7	61103
P FREQ LES 5000 FT A/D LES 5 MI	29.2	16.9	29.0	16.7	19.1	8.4	1.0	1.6	3.1	13.0	16.3	24.3	14.9	7	57582
P FREQ LES 1500 FT A/D LES 3 MI															
FOR 00-02 LST	12.2	5.5	10.0	2.6	4.3	1.9	0.3	0.3	0.6	5.1	3.5	5.2	4.3	7	7205
03-05 LST	10.4	9.7	9.9	3.5	5.4	2.4	0.0	0.8	0.6	5.7	4.9	7.9	5.1	7	7201
06-08 LST	12.1	10.8	10.4	3.9	4.5	0.8	0.0	1.5	1.1	6.3	3.0	10.7	5.4	7	7194
09-11 LST	10.0	6.1	6.6	4.1	4.1	1.1	0.0	0.5	0.6	5.8	2.9	10.5	4.4	7	7200
12-14 LST	10.0	5.1	6.3	3.2	3.2	0.8	0.0	0.0	0.6	3.7	3.7	7.7	3.9	7	7204
15-17 LST	9.7	4.9	5.2	3.3	2.2	1.3	0.2	0.0	0.2	3.5	4.6	6.3	3.5	7	7198
18-20 LST	11.7	5.5	7.0	2.0	3.4	1.3	0.0	0.0	0.2	3.1	4.3	5.4	3.7	7	7196
21-23 LST	13.6	4.9	8.2	4.3	4.3	0.8	0.0	0.0	0.6	3.2	4.6	7.0	4.3	7	7200
P FREQ LES 300 FT A/D LES 1 MI															
FOR 00-02 LST	5.4	1.6	4.1	1.5	1.8	1.1	0.0	0.2	0.6	2.2	0.8	2.3	1.8	7	7205
03-05 LST	4.8	5.1	4.5	1.7	1.8	0.6	0.0	0.3	0.6	1.7	2.2	3.4	2.2	7	7201
06-08 LST	6.5	5.7	3.6	1.3	2.2	0.5	0.0	0.6	0.2	3.1	1.8	5.3	2.6	7	7194
09-11 LST	4.8	2.6	3.4	0.6	1.4	0.5	0.0	0.0	0.0	3.5	1.3	3.9	1.8	7	7200
12-14 LST	4.5	2.0	2.0	1.3	1.3	0.6	0.0	0.0	0.0	1.5	1.0	2.9	1.4	7	7204
15-17 LST	5.6	2.0	2.3	1.1	0.9	0.5	0.2	0.0	0.0	2.0	1.6	3.5	1.6	7	7198
18-20 LST	7.0	1.4	3.0	0.7	1.6	0.5	0.0	0.0	0.0	0.6	0.8	2.3	1.5	7	7196
21-23 LST	5.4	1.6	3.2	2.0	2.5	0.6	0.0	0.0	0.5	1.1	1.1	4.2	1.9	7	7200

FORT BRIDGER FAA, WYOMING

MEAN NUMBER OF DAYS

PARAMETER DESCRIPTION		JAN	FEB	MAR	APR	MAY	JUN	JUL	AUG	SEP	OCT	NOV	DEC	ANN	POR (YRS)	NO. OBS
CIG = GTR 1000 FT AND VSBY = GTR 3 MI	17 LST	26.1	27.0	29.6	29.3	30.5	29.7	31.0	31.0	30.0	30.0	28.8	29.1	354.1	7	2404
	23 LST	26.3	26.8	28.6	28.8	29.8	29.9	31.0	31.0	29.7	30.0	28.8	29.0	349.7	7	2405
	05 LST	27.8	25.5	28.3	29.2	29.6	29.7	31.0	30.6	29.9	29.9	28.8	28.6	348.9	7	2404
	11 LST	28.1	26.5	29.1	29.3	29.8	29.9	31.0	30.8	29.9	30.0	29.1	28.1	351.6	7	2404
CIG = GTR 2000 FT AND VSBY = GTR 3 MI W/SFC WND LES 10 KTS	17 LST	8.2	7.8	8.6	6.5	7.2	4.1	7.7	5.8	6.6	11.3	9.8	9.9	93.5	7	2405
	23 LST	7.3	6.6	9.6	10.7	12.2	14.4	16.4	15.8	11.9	11.3	8.0	3.5	132.7	7	2405
	05 LST	7.2	8.4	11.0	12.7	14.7	15.6	18.6	21.7	16.3	14.3	9.7	8.2	158.4	7	2404
	11 LST	10.0	8.6	11.2	8.2	10.7	10.1	12.7	14.8	14.3	13.7	10.1	10.0	134.4	7	2404
SFC WND = GTR 17 KTS AND NO PRECIP.	17 LST	13.7	13.2	13.5	15.3	12.5	17.2	13.9	12.7	11.6	7.6	8.4	10.9	150.5	7	2351
	23 LST	13.2	12.6	10.0	7.1	3.9	3.9	2.4	2.0	4.1	4.8	9.3	12.7	86.0	7	2337
	05 LST	12.1	10.2	11.0	7.2	3.3	3.5	1.7	2.0	2.4	4.4	7.8	11.6	77.2	7	2305
	11 LST	13.9	12.3	12.6	11.0	9.3	10.3	8.4	6.6	8.7	9.7	12.0	13.0	127.8	7	2355
SFC WND 4-10 KTS AND TMP 33-89 DEG F AND NO PRECIP.	17 LST	2.0	1.1	2.4	6.6	6.7	4.6	7.7	7.6	8.1	11.2	6.0	1.5	65.5	7	2337
	23 LST	0.7	0.2	1.4	7.2	13.9	14.9	15.8	17.9	12.8	10.5	5.0	0.3	100.6	7	2305
	05 LST	0.3	0.2	0.2	5.2	11.5	11.6	16.6	16.4	13.8	10.2	3.2	0.2	89.4	7	2355
	11 LST	1.6	2.2	3.1	7.7	11.2	8.3	10.6	14.0	12.4	11.6	5.9	1.5	90.1	7	2404
SKY COVER LES 3/10 AND VSBY = GTR 3 MI	17 LST	6.5	6.9	4.0	6.3	4.3	8.1	10.6	8.0	12.6	12.6	8.9	7.2	96.0	7	2405
	23 LST	9.3	14.7	11.3	15.2	14.1	18.6	18.4	17.8	20.6	20.7	15.7	11.7	190.1	7	2404
	05 LST	9.0	13.7	11.0	11.6	8.2	15.0	16.3	16.4	17.9	19.7	15.3	11.2	165.3	7	2404
	11 LST	5.0	7.3	5.3	7.3	6.3	12.1	15.0	15.3	16.7	14.8	8.9	7.3	121.3	7	2404
CIG = GTR 2500 FT AND VSBY = GTR 3 MI	17 LST	26.7	25.7	27.3	28.1	29.5	29.1	31.0	31.0	30.0	29.1	26.9	27.1	341.5	7	2405
	23 LST	24.8	26.3	27.0	27.7	29.2	29.7	31.0	30.8	29.7	28.7	27.7	27.2	339.8	7	2405
	05 LST	25.0	24.3	26.2	28.0	28.8	28.6	31.0	30.6	29.6	28.1	27.3	26.8	334.3	7	2404
	11 LST	26.8	25.5	27.3	27.5	28.8	28.6	31.0	30.7	29.9	28.4	27.8	26.5	338.8	7	2404
CIG = GTR 6000 FT AND VSBY = GTR 3 MI	17 LST	20.8	22.7	19.2	22.7	21.8	25.6	29.7	30.4	28.7	26.6	23.7	22.8	294.7	7	2404
	23 LST	20.5	25.2	22.3	26.2	25.2	27.6	30.3	30.3	28.6	26.7	25.6	22.9	311.4	7	2405
	05 LST	19.2	21.4	21.8	23.3	25.1	26.9	30.4	30.3	28.6	26.6	24.0	22.4	300.0	7	2404
	11 LST	22.7	23.2	19.5	21.7	21.6	24.6	29.9	29.5	29.0	26.0	23.6	22.5	293.8	7	2404
CIG = GTR 10000 FT AND VSBY = GTR 3 MI	17 LST	18.0	21.4	17.3	20.3	18.2	22.4	23.8	24.1	25.3	25.3	21.8	20.1	258.0	7	2404
	23 LST	19.7	23.9	21.5	24.0	23.7	26.1	28.3	29.0	26.7	25.7	23.6	20.5	292.7	7	2405
	05 LST	17.3	19.5	20.2	21.5	22.8	24.7	27.8	27.0	26.9	25.5	23.6	20.5	277.3	7	2404
	11 LST	19.8	21.4	17.6	20.2	19.7	22.4	27.1	26.6	26.7	24.6	22.6	19.8	268.5	7	2404

AFTON MUNICIPAL, WYOMING

STA NO. 75562 (IN AREA NUMBER 09)

LATITUDE 4243N

LONGITUDE 11056W

ELEVATION(FT) 66239

PARAMETER DESCRIPTION	JAN	FEB	MAR	APR	MAY	JUN	JUL	AUG	SEP	OCT	NOV	DEC	ANN	POR (YRS)	NO, OBS
ABS MAX TMP (F)	70	56	69	81	86	96	98	95	92	82	76	60	98	52	-113
MEAN MAX TMP (F)	28	32	39	51	63	72	82	80	72	60	43	29	54	53	-113
MEAN MIN TMP (F)	1	4	11	23	31	36	40	38	31	25	15	4	22	53	-113
ABS MIN TMP (F)	-47	-48	-35	-1	4	20	18	16	1	-5	-30	-55	-55	52	-113
MEAN NO DYS TMP = OR GTR 90(F)	0.0	0.0	0.0	0.0	0.0	0.0	2.0	1.0	0.0	0.0	0.0	0.0	3.0	10	-113
MEAN NO DYS TMP = OR LES 32(F)	31.0	28.0	31.0	27.0	14.0	7.0	3.0	4.0	16.0	27.0	29.0	30.0	247.0	10	-113
MEAN NO DYS TMP = OR LES 0(F)				0.0	0.0	0.0	0.0	0.0	0.0					52	-29
MEAN DEW PT TMP (F)														0	0
MEAN REL HUM (PCT)														0	0
MEAN PRESS ALT (FT)	6039	6067	6154	6192	6244	6253	6231	6228	6184	6124	6044	6021	6148	0	-90
MEAN PRECIP (IN)	1.54	1.43	1.58	1.49	2.02	1.67	1.11	1.18	1.36	1.66	1.32	1.43	17.8	51	-113
MEAN SNOW FALL (IN)	18.8	17.0	14.1	8.4	2.0	0.2	0.0	0.0	0.7	3.3	9.5	13.5	87.5	37	-113
MEAN NO DYS PRCP = OR GTR 0.1 IN	3.8	3.6	4.1	3.9	4.9	3.6	2.6	2.6	2.8	3.2	2.7	3.6	41.8	51	-29
MEAN NO DYS SNFL = OR GTR 1.5 IN	4.0	3.7	2.7	1.7	0.4	0.0	0.0	0.0	0.2	0.7	2.1	2.9	18.4	37	-29
MEAN NO DYS W/OCUR VSBY LES 1/2 MI														0	0
MEAN NO DYS TSTMS														0	0
P FREQ WND SPD = OR GTR 17 KTS														0	0
P FREQ WND SPD = OR GTR 28 KTS														0	0
P FREQ LES 3000 FT A/D LES 5 MI														0	0
P FREQ LES 1500 FT A/D LES 3 MI														0	0
FOR 00-02 LST														0	0
03-05 LST														0	0
06-08 LST														0	0
09-11 LST														0	0
12-14 LST														0	0
15-17 LST														0	0
18-20 LST														0	0
21-23 LST														0	0
P FREQ LES 300 FT A/D LES 1 MI														0	0
FOR 00-02 LST														0	0
03-05 LST														0	0
06-08 LST														0	0
09-11 LST														0	0
12-14 LST														0	0
15-17 LST														0	0
18-20 LST														0	0
21-23 LST														0	0

AFTON MUNICIPAL, WYOMING

MEAN NUMBER OF DAYS

PARAMETER DESCRIPTION	JAN	FEB	MAR	APR	MAY	JUN	JUL	AUG	SEP	OCT	NOV	DEC	ANN	PDR (YRS)	NO. OBS
CIG = GTR 1000 FT AND	17	LST												0	0
VSBY = GTR 3 MI	23	LST												0	0
	05	LST												0	0
	11	LST												0	0
CIG = GTR 2000 FT AND VSBY = GTR	17	LST												0	0
3 MI W/SFC WND LES 10 KTS	23	LST												0	0
	05	LST												0	0
	11	LST												0	0
SFC WND = GTR 17 KTS AND	17	LST												0	0
NO PRECIP.	23	LST												0	0
	05	LST												0	0
	11	LST												0	0
SFC WND 4-10 KTS AND TMP 33-89	17	LST												0	0
DEG F AND NO PRECIP.	23	LST												0	0
	05	LST												0	0
	11	LST												0	0
SKY COVER LES 3/10 AND	17	LST												0	0
VSBY = GTR 3 MI	23	LST												0	0
	05	LST												0	0
	11	LST												0	0
CIG = GTR 2500 FT AND	17	LST												0	0
VSBY = GTR 3 MI	23	LST												0	0
	05	LST												0	0
	11	LST												0	0
CIG = GTR 6000 FT AND	17	LST												0	0
VSBY = GTR 3 MI	23	LST												0	0
	05	LST												0	0
	11	LST												0	0
CIG = GTR 10000 FT AND	17	LST												0	0
VSBY = GTR 3 MI	23	LST												0	0
	05	LST												0	0
	11	LST												0	0

DATA NOT AVAILABLE

BIG HORN COUNTY, WYOMING

STA NO, 75563 (IN AREA NUMBER 09)

LATITUDE 4430N

LONGITUDE 10804W

ELEVATION(FT) 03932

PARAMETER DESCRIPTION	JAN	FEB	MAR	APR	MAY	JUN	JUL	AUG	SEP	OCT	NOV	DEC	ANN	PDR (YRS)	NO, OBS
ABS MAX TMP (F)	64	68	82	93	99	110	114	110	102	91	85	63	114	56	-113
MEAN MAX TMP (F)	30	37	49	62	73	83	92	90	78	64	46	33	61	56	-113
MEAN MIN TMP (F)	2	8	21	32	42	50	56	53	42	31	18	7	30	56	-113
ABS MIN TMP (F)	-43	-31	-31	-16	18	24	36	34	14	-2	-28	-38	-51	56	-113
MEAN NO DYS TMP = DR GTR 90(F)	0.0	0.0	0.0	0.0	1.0	8.0	22.0	17.0	5.0	0.3	0.0	0.0	53.3	10	-113
MEAN NO DYS TMP = DR LES 32(F)	31.0	28.0	29.0	18.0	2.0	0.3	0.0	0.0	2.0	18.0	29.0	31.0	188.3	10	-113
MEAN NO DYS TMP = DR LES 0(F)					0.0	0.0	0.0	0.0	0.0	0.0				56	-29
MEAN DEW PT TMP (F)														0	0
MEAN REL HUM (PCT)														0	0
MEAN PRESS ALT (FT)	3742	3755	3843	3884	3953	3953	3921	3918	3875	3821	3756	3738	3845	0	-50
MEAN PRECIP (IN)	0.34	0.30	0.46	0.74	1.06	0.99	0.50	0.35	0.67	0.54	0.35	0.30	0.6	56	-113
MEAN SNOW FALL (IN)	4.4	3.6	4.1	2.1	0.9	0.0	0.0	0.2	0.1	1.1	2.9	3.6	22.6	55	-113
MEAN NO DYS PRCP = DR GTR 0.1 IN	1.3	1.2	1.3	2.1	2.9	2.4	1.4	1.1	1.8	1.7	1.4	1.2	19.8	56	-29
MEAN NO DYS SNFL = DR GTR 1.5 IN	1.0	0.8	0.9	0.4	0.1	0.0	0.0	0.0	0.0	0.2	0.6	0.8	4.8	55	-29
MEAN NO DYS W/OCUR VSBY LES 1/2 MI														0	0
MEAN NO DYS TSMS														0	0
P FREQ WND SPD = DR GTR 17 KTS														0	0
P FREQ WND SPD = DR GTR 28 KTS														0	0
P FREQ LES 5000 FT A/D LES 5 MI														0	0
P FREQ LES 1500 FT A/D LES 3 MI														0	0
FOR 00-02 LST														0	0
03-05 LST														0	0
06-08 LST														0	0
09-11 LST														0	0
12-14 LST														0	0
15-17 LST														0	0
18-20 LST														0	0
21-23 LST														0	0
P FREQ LES 300 FT A/D LES 1 MI														0	0
FOR 00-02 LST														0	0
03-05 LST														0	0
06-08 LST														0	0
09-11 LST														0	0
12-14 LST														0	0
15-17 LST														0	0
18-20 LST														0	0
21-23 LST														0	0

BIG HORN COUNTY, WYOMING

MEAN NUMBER OF DAYS

PARAMETER DESCRIPTION	JAN	FEB	MAR	APR	MAY	JUN	JUL	AUG	SEP	OCT	NOV	DEC	ANN	POR (YRS)	NO. OBS
CIG = GTR 1000 FT AND	17	LST												0	0
VSBY = GTR 3 MI	23	LST												0	0
	05	LST												0	0
	11	LST												0	0
CIG =GTR 2000 FT AND VSBY =GTR	17	LST												0	0
3 MI W/SFC WND LES 10 KTS	23	LST												0	0
	05	LST												0	0
	11	LST												0	0
SFC WND = GTR 17 KTS AND	17	LST												0	0
NO PRECIP.	23	LST												0	0
	05	LST												0	0
	11	LST												0	0
SFC WNC 4-10 KTS AND TMP 33-89	17	LST												0	0
DEG F AND NO PRECIP.	23	LST												0	0
	05	LST												0	0
	11	LST												0	0
SKY COVER LES 3/10 AND	17	LST												0	0
VSBY = GTR 3 MI	23	LST												0	0
	05	LST												0	0
	11	LST												0	0
CIG = GTR 2500 FT AND	17	LST												0	0
VSBY = GTR 3 MI	23	LST												0	0
	05	LST												0	0
	11	LST												0	0
CIG = GTR 6000 FT AND	17	LST												0	0
VSBY = GTR 3 MI	23	LST												0	0
	05	LST												0	0
	11	LST												0	0
CIG = GTR 10000 FT AND	17	LST												0	0
VSBY = GTR 3 MI	23	LST												0	0
	05	LST												0	0
	11	LST												0	0

DATA NOT AVAILABLE

CODY MUNICIPAL, WYOMING

STA NO. 75565 (IN AREA NUMBER 09)

LATITUDE 4430N

LONGITUDE 10901W

ELEVATION(FT) 05096

PARAMETER DESCRIPTION	JAN	FEB	MAR	APR	MAY	JUN	JUL	AUG	SEP	OCT	NOV	DEC	ANN	POR (YRS)	NO. OBS
ABS MAX TMP (F)	68	75	79	87	94	103	105	102	97	87	74	67	105	51	-113
MEAN MAX TMP (F)	36	40	47	57	66	76	85	83	72	61	46	38	59	52	-113
MEAN MIN TMP (F)	12	14	21	31	40	47	54	51	42	33	22	15	32	52	-113
ABS MIN TMP (F)	-40	-46	-25	-18	15	23	33	29	9	-11	-24	-35	-46	51	-113
MEAN NO DYS TMP = DR GTR 90(F)	0.0	0.0	0.0	0.0	0.3	2.0	10.0	6.0	1.0	0.0	0.0	0.0	19.3	10	-113
MEAN NO DYS TMP = DR LES 32(F)	29.0	26.0	27.0	20.0	3.0	0.3	0.0	0.0	3.0	14.0	25.0	28.0	175.3	9	-113
MEAN NO DYS TMP = DR LES 0(F)					0.0	0.0	0.0	0.0	0.0					51	-29
MEAN DEW PT TMP (F)	10	14	17	24	33	38	42	40	33	26	18	14	26	0	-50
MEAN REL HUM (PCT)	60	62	54	50	51	47	42	42	45	49	57	63	52	35	-29
MEAN PRESS ALT (FT)	4903	4921	5011	5052	5102	5110	5087	5083	5041	4984	4915	4896	5010	0	-50
MEAN PRECIP (IN)	0.29	0.34	0.53	1.04	1.39	1.54	1.01	0.76	0.88	0.71	0.48	0.28	9.3	52	-113
MEAN SNOW FALL (IN)	4.1	4.1	6.3	5.4	0.7	0.1	0.0	0.0	0.5	4.1	5.3	4.1	34.7	39	-113
MEAN NO DYS PRCP = DR GTR 0.1 IN	1.2	1.3	1.5	2.9	3.7	3.4	2.4	1.9	2.1	1.9	1.6	1.2	25.1	52	-29
MEAN NO DYS SNF = DR GTR 1.5 IN	0.9	0.9	1.3	1.1	0.1	0.0	0.0	0.0	0.1	0.9	1.1	0.9	7.3	39	-29
MEAN NO DYS W/OCU° VSBY LES 1/2 MI														0	0
MEAN NO DYS TSTMS														0	0
P FREQ WND SPD = DR GTR 17 KTS														0	0
P FREQ WND SPD = DR GTR 28 KTS														0	0
P FREQ LES 5000 FT A/O LES 3 MI														0	0
P FREQ LES 1500 FT A/O LES 3 MI														0	0
FOR 00-02 LST														0	0
03-05 LST														0	0
06-08 LST														0	0
09-11 LST														0	0
12-14 LST														0	0
15-17 LST														0	0
18-20 LST														0	0
21-23 LST														0	0
P FREQ LES 300 FT A/O LES 1 MI														0	0
FOR 00-02 LST														0	0
03-05 LST														0	0
06-08 LST														0	0
09-11 LST														0	0
12-14 LST														0	0
15-17 LST														0	0
18-20 LST														0	0
21-23 LST														0	0

CODY MUNICIPAL, WYOMING

MEAN NUMBER OF DAYS

PARAMETER DESCRIPTION	JAN	FEB	MAR	APR	MAY	JUN	JUL	AUG	SEP	OCT	NOV	DEC	ANN	PDR (YRS)	NO. OBS
CIG = GTR 1000 FT AND	17													0	0
VSBY = GTR 3 MI	23													0	0
	05													0	0
	11													0	0
CIG = GTR 2000 FT AND VSBY = GTR	17													0	0
3 MI W/SFC AND LES 10 KTS	23													0	0
	05													0	0
	11													0	0
SFC WND = GTR 17 KTS AND	17													0	0
NO PRECIP.	23													0	0
	05													0	0
	11													0	0
SFC WND 4-10 KTS AND TMP 33-89	17													0	0
DEG F AND NO PRECIP.	23													0	0
	05													0	0
	11													0	0
SKY COVER LES 3/10 AND	17													0	0
VSBY = GTR 3 MI	23													0	0
	05													0	0
	11													0	0
CIG = GTR 2500 FT AND	17													0	0
VSBY = GTR 3 MI	23													0	0
	05													0	0
	11													0	0
CIG = GTR 6000 FT AND	17													0	0
VSBY = GTR 3 MI	23													0	0
	05													0	0
	11													0	0
CIG = GTR 10000 FT AND	17													0	0
VSBY = GTR 3 MI	23													0	0
	05													0	0
	11													0	0

DATA NOT AVAILABLE

GREEN RIVER, WYOMING

STA NO. 75566 (IN AREA NUMBER 09)

LATITUDE 4127N

LONGITUDE 10929W

ELEVATION(FT) 07103

PARAMETER DESCRIPTION	JAN	FEB	MAR	APR	MAY	JUN	JUL	AUG	SEP	OCT	NOV	DEC	ANN	POR (YRS)	NO. OBS
ABS MAX TMP (F)	59	68	75	86	92	103	104	100	96	89	73	66	104	51	-113
MEAN MAX TMP (F)	32	37	46	58	69	79	88	86	76	62	46	35	60	54	-113
MEAN MIN TMP (F)	5	10	19	28	37	44	50	48	38	28	18	9	28	54	-113
ABS MIN TMP (F)	-40	-31	-26	-2	16	24	31	23	10	1	-15	-32	-40	51	-113
MEAN NO DYS TMP = DR GTR 90(F)	0.0	0.0	0.0	0.0	0.0	3.0	13.0	8.0	1.0	0.0	0.0	0.0	25.0	8	-113
MEAN NO DYS TMP = DR LES 32(F)	31.0	27.0	30.0	22.0	7.0	1.0	0.0	0.3	7.0	23.0	28.0	30.0	206.3	9	-113
MEAN NO DYS TMP = DR LES 0(F)				0.0	0.0	0.0	0.0	0.0	0.0	0.0				51	-29
MEAN DEW PT TMP (F)														0	0
MEAN REL HUM (PCT)														0	0
MEAN PRESS ALT (FT)	6984	7021	7117	7165	7215	7227	7184	7175	7144	7076	6990	6966	7105	0	-50
MEAN PRECIP (IN)	0.43	0.50	0.59	0.86	1.13	0.71	0.49	0.77	0.76	0.92	0.46	0.37	8.0	54	-113
MEAN SNOW FALL (IN)							0.0							51	-29
MEAN NO DYS PRCP = DR GTR 0.1 IN	1.5	1.7	1.7	2.4	3.1	1.8	1.4	2.0	2.0	2.2	1.5	1.4	22.7	54	-29
MEAN NO DYS SNFL = DR GTR 1.5 IN							0.0							51	-29
MEAN NO DYS W/OCUR VSBY LES 1/2 MI														0	0
MEAN NO DYS TSTMS														0	0
P FREQ WND SPD = DR GTR 17 KTS														0	0
P FREQ WND SPD = DR GTR 28 KTS														0	0
P FREQ LES 3000 FT A/D LES 5 MI														0	0
P FREQ LES 1500 FT A/D LES 3 MI														0	0
FOR 00-02 LST														0	0
03-05 LST														0	0
06-08 LST														0	0
09-11 LST														0	0
12-14 LST														0	0
15-17 LST														0	0
18-20 LST														0	0
21-23 LST														0	0
P FREQ LES 300 FT A/D LES 1 MI														0	0
FOR 00-02 LST														0	0
03-05 LST														0	0
06-08 LST														0	0
09-11 LST														0	0
12-14 LST														0	0
15-17 LST														0	0
18-20 LST														0	0
21-23 LST														0	0

GREEN RIVER, WYOMING

MEAN NUMBER OF DAYS

PARAMETER DESCRIPTION	JAN	FEB	MAR	APR	MAY	JUN	JUL	AUG	SEP	OCT	NOV	DEC	ANN	PDR (YRS)	NO, OBS
CIG = GTR 1000 FT AND														0	0
VSBY = GTR 3 MI														0	0
														0	0
														0	0
														0	0
CIG =GTR 2000 FT AND VSBY =GTR														0	0
3 MI W/SFC WND LFS 10 KTS														0	0
														0	0
														0	0
														0	0
SFC WND = GTR 17 KTS AND														0	0
NO PRECIP.														0	0
														0	0
														0	0
SFC WND 4-10 KTS AND TMP 33-89														0	0
DEG F AND NO PRECIP.														0	0
														0	0
														0	0
SKY COVER LES 3/10 AND														0	0
VSBY = GTR 3 MI														0	0
														0	0
														0	0
CIG = GTR 2500 FT AND														0	0
VSBY = GTR 3 MI														0	0
														0	0
														0	0
CIG = GTR 6000 FT AND														0	0
VSBY = GTR 3 MI														0	0
														0	0
														0	0
CIG = GTR 10000 FT AND														0	0
VSBY = GTR 3 MI														0	0
														0	0
														0	0

DATA NOT AVAILABLE

JACKSON/JACKSON HOLE, WYOMING

STA NO. 75568 (IN AREA NUMBER 09)

LATITUDE 4336N

LONGITUDE 11044W

ELEVATION(FT) 06444

PARAMETER DESCRIPTION	JAN	FEB	MAR	APR	MAY	JUN	JUL	AUG	SEP	OCT	NOV	DEC	ANN	POR (YRS)	NO. OBS
ABS MAX TMP (F)	58	56	63	76	86	94	101	95	93	84	65	61	101	42	-113
MEAN MAX TMP (F)	26	31	39	51	62	72	82	80	71	59	40	29	54	41	-113
MEAN MIN TMP (F)	2	5	13	24	31	36	41	39	31	24	14	7	22	41	-113
ABS MIN TMP (F)	-44	-48	-49	-5	13	12	24	18	5	-5	-27	-52	-52	42	-113
MEAN NO DYS TMP = OR GTR 90(F)	0.0	0.0	0.0	0.0	0.0	0.0	2.0	1.0	0.3	0.0	0.0	0.0	3.3	10	-113
MEAN NO DYS TMP = OR LES 32(F)	30.0	27.0	30.0	25.0	19.0	9.0	4.0	6.0	19.0	26.0	28.0	31.0	254.0	9	-113
MEAN NO DYS TMP = OR LES 0(F)					0.0	0.0	0.0	0.0	0.0					42	-29
MEAN DEW PT TMP (F)	10	14	17	21	29	34	38	37	30	24	17	14	24	0	-50
MEAN REL HUM (PCT)	85	85	72	56	55	51	47	48	49	54	69	85	63	27	-29
MEAN PRESS ALT (FT)	6246	6273	6362	6403	6455	6466	6438	6434	6393	6332	6253	6231	6357	0	-50
MEAN PRECIP (IN)	1.52	1.39	1.28	1.22	1.63	1.35	0.80	1.28	1.34	1.18	1.05	1.53	15.6	41	-113
MEAN SNOW FALL (IN)														0	0
MEAN NO DYS PRCP = OR GTR 0.1 IN	3.8	3.5	3.5	3.3	4.2	3.1	2.0	2.9	2.8	2.5	2.4	3.8	37.8	41	-29
MEAN NO DYS SNFL = OR GTR 1.5 IN														0	0
MEAN NO DYS W/OCUR VSOBY LES 1/2 MI														0	0
MEAN NO DYS TSTMS														0	0
P FREQ WND SPD = OR GTR 17 KTS														0	0
P FREQ WND SPD = OR GTR 20 KTS														0	0
P FREQ LES 3000 FT A/D LES 3 MI														0	0
P FREQ LES 1500 FT A/D LES 3 MI														0	0
FOR 00-02 LST														0	0
03-05 LST														0	0
06-08 LST														0	0
09-11 LST														0	0
12-14 LST														0	0
15-17 LST														0	0
18-20 LST														0	0
21-23 LST														0	0
P FREQ LES 300 FT A/D LES 1 MI														0	0
FOR 00-02 LST														0	0
03-05 LST														0	0
06-08 LST														0	0
09-11 LST														0	0
12-14 LST														0	0
15-17 LST														0	0
18-20 LST														0	0
21-23 LST														0	0

JACKSON/JACKSON HOLE, WYOMING

MEAN NUMBER OF DAYS

PARAMETER DESCRIPTION	JAN	FEB	MAR	APR	MAY	JUN	JUL	AUG	SEP	OCT	NOV	DEC	ANN	PDP (YRS)	NO. OBS
CIG = GTR 1000 FT AND VSBY = GTR 3 MI	17 LST													0	0
	23 LST													0	0
	05 LST													0	0
	11 LST													0	0
CIG =GTR 2000 FT AND VSBY =GTR 3 MI W/SFC WND LES 10 KTS	17 LST													0	0
	23 LST													0	0
	05 LST													0	0
	11 LST													0	0
SFC WND = GTR 17 KTS AND NO PRECIP.	17 LST													0	0
	23 LST													0	0
	05 LST													0	0
	11 LST													0	0
SFC WND 4-10 KTS AND THP 33-89 DEG F AND NO PRECIP.	17 LST													0	0
	23 LST													0	0
	05 LST													0	0
	11 LST													0	0
SKY COVER LES 3/10 AND VSBY = GTR 3 MI	17 LST													0	0
	23 LST													0	0
	05 LST													0	0
	11 LST													0	0
CIG = GTR 2500 FT AND VSBY = GTR 3 MI	17 LST													0	0
	23 LST													0	0
	05 LST													0	0
	11 LST													0	0
CIG = GTR 6000 FT AND VSBY = GTR 3 MI	17 LST													0	0
	23 LST													0	0
	05 LST													0	0
	11 LST													0	0
CIG = GTR 10000 FT AND VSBY = GTR 3 MI	17 LST													0	0
	23 LST													0	0
	05 LST													0	0
	11 LST													0	0

DATA NOT AVAILABLE

KEMMERER MUNICIPAL, WYOMING

STA NO. 75569 (IN AREA NUMBER 09)

LATITUDE 4149N

LONGITUDE 11033W

ELEVATION(FT) 07262

PARAMETER DESCRIPTION	JAN	FEB	MAR	APR	MAY	JUN	JUL	AUG	SEP	OCT	NOV	DEC	ANN	PQR (YRS)	NO. OBS
AUS MAX TMP (F)	55	54	63	75	87	98	96	94	88	84	69	59	98	23	-113
MEAN MAX TMP (F)	29	33	40	54	65	74	82	80	71	59	41	34	55	25	-113
MEAN MIN TMP (F)	5	7	14	25	33	38	44	42	34	26	16	10	25	25	-113
AUS MIN TMP (F)	-30	-32	-21	-9	14	21	28	27	12	1	-27	-19	-32	25	-113
MEAN NO DYS TMP = DR GTR 90(F)	0.0	0.0	0.0	0.0	0.0	0.3	1.0	0.3	0.0	0.0	0.0	0.0	1.6	8	-113
MEAN NO DYS TMP = DR LES 32(F)	31.0	28.0	31.0	27.0	16.0	5.0	1.0	1.0	12.0	27.0	29.0	31.0	239.0	7	-113
MEAN NO DYS TMP = DR LES 0(F)					0.0	0.0	0.0	0.0	0.0	0.0				25	-29
MEAN DEW PT TMP (F)	11	13	16	19	27	30	34	35	27	22	16	14	22	0	-50
MEAN HFL HUM (PCT)	79	76	67	49	47	42	39	43	42	49	63	74	56	17	-29
MEAN PRESS ALT (FT)	7093	7139	7239	7291	7340	7351	7296	7283	7261	7190	7099	7073	7221	0	-50
MEAN PRECIP (IN)	0.71	0.66	0.70	0.71	1.12	0.99	0.68	0.81	0.64	0.72	0.68	0.68	9.1	27	-113
MEAN SNOW FALL (IN)														0	0
MEAN NO DYS PRCP = DR GTR 0.1 IN	2.1	2.0	2.0	2.0	3.1	2.4	1.8	2.0	1.8	1.9	1.8	2.1	25.0	27	-29
MEAN NO DYS SNFL = DR GTR 1.5 IN														0	0
MEAN NO DYS W/OCUR VSBY LES 1/2 MI														0	0
MEAN NO DYS TSTMS														0	0
P FREQ WND SPD = DR GTR 17 KTS														0	0
P FREQ WND SPD = DR GTR 28 KTS														0	0
P FREQ LES 5000 FT A/D LES 5 MI														0	0
P FREQ LES 1500 FT A/D LES 3 MI														0	0
FOR 00-02 LST														0	0
03-05 LST														0	0
06-08 LST														0	0
09-11 LST														0	0
12-14 LST														0	0
15-17 LST														0	0
18-20 LST														0	0
21-23 LST														0	0
P FREQ LES 300 FT A/D LES 1 MI														0	0
FOR 00-02 LST														0	0
03-05 LST														0	0
06-08 LST														0	0
09-11 LST														0	0
12-14 LST														0	0
15-17 LST														0	0
18-20 LST														0	0
21-23 LST														0	0

KEMMERER MUNICIPAL, WYOMING

MEAN NUMBER OF DAYS

PARAMETER DESCRIPTION	JAN	FEB	MAR	APR	MAY	JUN	JUL	AUG	SEP	OCT	NOV	DEC	ANN	PDR (YRS)	NO, OBS
CIG = GTR 1000 FT AND	17													0	0
VSBY = GTR 3 MI	23													0	0
	05													0	0
	11													0	0
CIG =GTR 2000 FT AND VSBY =GTR	17													0	0
3 MI W/SFC WND LES 10 KTS	23													0	0
	05													0	0
	11													0	0
SFC WND = GTR 17 KTS AND	17													0	0
NO PRECIP.	23													0	0
	05													0	0
	11													0	0
SFC WND 4-10 KTS AND TMP 33-89	17													0	0
DEG F AND NO PRECIP.	23													0	0
	05													0	0
	11													0	0
SKY COVER LES 3/10 AND	17													0	0
VSBY = GTR 3 MI	23													0	0
	05													0	0
	11													0	0
CIG = GTR 2500 FT AND	17													0	0
VSBY = GTR 3 MI	23													0	0
	05													0	0
	11													0	0
CIG = GTR 6000 FT AND	17													0	0
VSBY = GTR 3 MI	23													0	0
	05													0	0
	11													0	0
CIG = GTR 10000 FT AND	17													0	0
VSAY = GTR 3 MI	23													0	0
	05													0	0
	11													0	0

DATA NOT AVAILABLE

LOVELL/COWLEY/BYRON, WYOMING

STA NO. 75570 (IN AREA NUMBER 09)

LATITUDE 4494N

LONGITUDE 10826W

ELEVATION(FT) 04087

PARAMETER DESCRIPTION	JAN	FEB	MAR	APR	MAY	JUN	JUL	AUG	SEP	OCT	NOV	DEC	ANN	PDR (YRS)	NO, OBS
ABS MAX TMP (F)	63	64	79	90	97	111	107	103	98	89	80	65	111	52	-113
MEAN MAX TMP (F)	29	36	46	60	70	80	89	86	74	61	45	33	59	52	-113
MEAN MIN TMP (F)	4	10	19	31	41	48	54	50	40	30	19	8	30	52	-113
ABS MIN TMP (F)	-42	-51	-23	-16	18	30	33	28	14	0	-27	-43	-51	52	-113
MEAN NO DYS TMP = DR GTR 90(F)	0.0	0.0	0.0	0.0	1.0	6.0	18.0	12.0	2.0	0.0	0.0	0.0	39.0	9	-113
MEAN NO DYS TMP = DR LES 32(F)	31.0	28.0	29.0	20.0	3.0	0.3	0.0	0.3	4.0	20.0	29.0	31.0	195.6	9	-113
MEAN NO DYS TMP = DR LES 0(F)					0.0	0.0	0.0	0.0	0.0	0.0				52	-29
MEAN DEW PT TMP (F)	12	16	20	27	39	46	48	47	38	31	22	16	30	0	-50
MEAN REL HUM (PCT)	83	77	64	53	58	56	48	52	54	61	70	84	63	35	-29
MEAN PRESS ALT (FT)	3896	3911	4001	4042	4091	4111	4077	4073	4031	3975	3909	3892	4001	0	-50
MEAN PRECIP (IN)	0.36	0.26	0.36	0.59	1.15	1.16	0.62	0.47	0.67	0.55	0.34	0.26	6.8	52	-113
MEAN SNOW FALL (IN)						0.0	0.0							52	-29
MEAN NO DYS PRCP = DR GTR 0.1 IN	1.3	1.1	1.0	1.7	3.2	2.7	1.6	1.3	1.8	1.7	1.4	1.1	19.9	52	-29
MEAN NO DYS SNFL = DR GTR 1.5 IN						0.0	0.0							52	-29
MEAN NO DYS W/OCUR VSBY LES 1/2 MI														0	0
MEAN NO DYS TSMS														0	0
P FREQ WND SPD = DR GTR 17 KTS														0	0
P FREQ WND SPD = DR GTR 28 KTS														0	0
P FREQ LES 3000 FT A/D LES 3 MI														0	0
P FREQ LES 1500 FT A/D LES 3 MI														0	0
FOR 00-02 LST														0	0
03-05 LST														0	0
06-08 LST														0	0
09-11 LST														0	0
12-14 LST														0	0
15-17 LST														0	0
18-20 LST														0	0
21-23 LST														0	0
P FREQ LES 300 FT A/D LES 1 MI														0	0
FOR 00-02 LST														0	0
03-05 LST														0	0
06-08 LST														0	0
09-11 LST														0	0
12-14 LST														0	0
15-17 LST														0	0
18-20 LST														0	0
21-23 LST														0	0

LOVELL/COWLEY/BYRON, WYOMING

MEAN NUMBER OF DAYS

PARAMETER DESCRIPTION	JAN	FEB	MAR	APR	MAY	JUN	JUL	AUG	SEP	OCT	NOV	DEC	ANN	PDR (YRS)	NO. OBS
CIG = GTR 1000 FT AND	17	LST												0	0
VSBY = GTR 3 MI	23	LST												0	0
	05	LST												0	0
	11	LST												0	0
CIG =GTR 2000 FT AND VSBY =GTR	17	LST												0	0
3 MI W/SFC WND LES 10 KTS	23	LST												0	0
	05	LST												0	0
	11	LST												0	0
SFC WND = GTR 17 KTS AND	17	LST												0	0
NO PRECIP.	23	LST												0	0
	05	LST												0	0
	11	LST												0	0
SFC WND 4-10 KTS AND TMP 33-89	17	LST												0	0
DEG F AND NO PRECIP.	23	LST												0	0
	05	LST												0	0
	11	LST												0	0
SKY COVER LES 3/10 AND	17	LST												0	0
VSBY = GTR 3 MI	23	LST												0	0
	05	LST												0	0
	11	LST												0	0
CIG = GTR 2500 FT AND	17	LST												0	0
VSBY = GTR 3 MI	23	LST												0	0
	05	LST												0	0
	11	LST												0	0
CIG = GTR 6000 FT AND	17	LST												0	0
VSBY = GTR 3 MI	23	LST												0	0
	05	LST												0	0
	11	LST												0	0
CIG = GTR 10000 FT AND	17	LST												0	0
VSBY = GTR 3 MI	23	LST												0	0
	05	LST												0	0
	11	LST												0	0

DATA NOT AVAILABLE

POWELL MUNICIPAL, WYOMING

STA NO. 75573 (IN AREA NUMR 09) LATITUDE 4452N LONGITUDE 10847W ELEVATION(FT) 05094

PARAMETER DESCRIPTION	JAN	FEB	MAR	APR	MAY	JUN	JUL	AUG	SEP	OCT	NOV	DEC	ANN	POR (YRS)	NO. OBS
ABS MAX TMP (F)	64	69	78	87	93	100	103	100	97	87	76	68	103	53	-113
MEAN MAX TMP (F)	31	37	47	59	68	77	86	84	73	61	44	34	58	53	-113
MEAN MIN TMP (F)	7	12	20	31	41	49	55	53	43	33	20	11	31	53	-113
ABS MIN TMP (F)	-32	-36	-18	-14	14	28	37	26	12	-1	-21	-32	-36	53	-113
MEAN NO DYS TMP = DR GTR 90(F)	0.0	0.0	0.0	0.0	1.0	4.0	14.0	10.0	2.0	0.0	0.0	0.0	31.0	10	-113
MEAN NO DYS TMP = DR LES 32(F)	30.0	27.0	27.0	19.0	2.0	0.3	0.0	0.0	2.0	13.0	28.0	31.0	179.3	10	-113
MEAN NO DYS TMP = DR LES 0(F)					0.0	0.0	0.0	0.0	0.0	0.0				53	-29
MEAN DEW PT TMP (F)	10	14	17	24	33	38	42	40	33	26	18	14	26	0	-50
MEAN REL HUM (PCT)	71	68	55	48	49	44	40	40	44	49	61	73	54	35	-29
MEAN PRESS ALT (FT)	4902	4919	5009	5050	5100	5118	5085	5081	5039	4982	4914	4896	5008	0	-50
MEAN PRECIP (IN)	0.15	0.12	0.20	0.49	1.00	1.21	0.62	0.50	0.69	0.41	0.22	0.13	5.7	53	-113
MEAN SNOW FALL (IN)							0.0							53	-29
MEAN NO DYS PRCP = DR GTR 0.1 IN	0.8	0.8	0.5	1.4	2.8	2.8	1.6	1.4	1.9	1.5	1.2	0.8	17.5	53	-29
MEAN NO DYS SNFL = DR GTR 1.5 IN							0.0							53	-29
MEAN NO DYS #/OCUR VSBY LES 1/2 MI														0	0
MEAN NO DYS TSTMS														0	0
P FREQ WND SPD = DR GTR 17 KTS														0	0
P FREQ WND SPD = DR GTR 28 KTS														0	0
P FREQ LES 5000 FT A/D LES 5 MI														0	0
P FREQ LES 1500 FT A/D LES 3 MI														0	0
FNR 00-02 LST														0	0
03-05 LST														0	0
06-08 LST														0	0
09-11 LST														0	0
12-14 LST														0	0
15-17 LST														0	0
18-20 LST														0	0
21-23 LST														0	0
P FREQ LES 300 FT A/D LES 1 MI														0	0
FNR 00-02 LST														0	0
03-05 LST														0	0
06-08 LST														0	0
09-11 LST														0	0
12-14 LST														0	0
15-17 LST														0	0
18-20 LST														0	0
21-23 LST														0	0

POWELL MUNICIPAL, WYOMING

MEAN NUMBER OF DAYS

PARAMETER DESCRIPTION	JAN	FEB	MAR	APR	MAY	JUN	JUL	AUG	SEP	OCT	NOV	DEC	ANN	PDR (YRS)	NO. OBS
CIG = GTR 1000 FT AND														0	0
VSBY = GTR 3 MI														0	0
														0	0
														0	0
CIG =GTR 2000 FT AND VSBY =GTR														0	0
3 MI W/SFC WND LFS 10 KTS														0	0
														0	0
														0	0
SFC WND = GTR 17 KTS AND														0	0
NO PRECIP.														0	0
														0	0
														0	0
SFC WND 4-10 KTS AND THP 33-89														0	0
DEG F AND NO PRECIP.														0	0
														0	0
														0	0
SKY COVER LES 3/10 AND														0	0
VSBY = GTR 3 MI														0	0
														0	0
														0	0
CIG = GTR 2500 FT AND														0	0
VSBY = GTR 3 MI														0	0
														0	0
														0	0
CIG = GTR 6000 FT AND														0	0
VSBY = GTR 3 MI														0	0
														0	0
														0	0
CIG = GTR 10000 FT AND														0	0
VSBY = GTR 3 MI														0	0
														0	0
														0	0

DATA NOT AVAILABLE

SHOSHONI MUNICIPAL, WYOMING

STA NO. 75574 (IN AREA NUMBER 09)

LATITUDE 4314N

LONGITUDE 10807W

ELEVATION(FT) 04017

PARAMETER DESCRIPTION	JAN	FEB	MAR	APR	MAY	JUN	JUL	AUG	SEP	OCT	NOV	DEC	ANN	PDR (YRS)	NO. OBS
ABS MAX TMP (F)														0	0
MEAN MAX TMP (F)	28	35	51	61	74	84	93	90	78	64	45	34	61	0	-50
MEAN MIN TMP (F)														0	0
ABS MIN TMP (F)														0	0
MEAN NO DYS TMP = OR GTR 90(F)														0	0
MEAN NO DYS TMP = OR LES 32(F)														0	0
MEAN NO DYS TMP = OR LES 0(F)														0	0
MEAN DEW PT TMP (F)	12	13	19	26	36	41	44	43	34	27	19	16	28	0	-50
MEAN REL HUM (PCT)														0	0
MEAN PRESS ALT (FT)	4625	4638	4723	4762	4812	4831	4804	4804	4758	4705	4640	4620	4727	0	-50
MEAN PRECIP (IN)	0.20	0.13	0.31	0.88	1.46	0.96	0.55	0.42	0.64	0.54	0.25	0.14	6.5	19	-113
MEAN SNOW FALL (IN)														0	0
MEAN NO DYS PRCP = OR GTR 0.1 IN	1.0	0.8	0.8	2.5	3.8	2.3	1.5	1.2	1.8	1.7	1.3	0.8	19.5	19	-29
MEAN NO DYS SNFL = OR GTR 1.5 IN														0	0
MEAN NO DYS W/OCUR VSBY LES 1/2 MI														0	0
MEAN NO DYS TSTMS														0	0
P FREQ WND SPD = OR GTR 17 KTS														0	0
P FREQ WND SPD = OR GTR 20 KTS														0	0
P FREQ LES 3000 FT A/D LES 3 MI														0	0
P FREQ LES 1500 FT A/D LES 3 MI														0	0
FOR 00-02 LST														0	0
03-05 LST														0	0
06-08 LST														0	0
09-11 LST														0	0
12-14 LST														0	0
15-17 LST														0	0
18-20 LST														0	0
21-23 LST														0	0
P FREQ LES 300 FT A/D LES 1 MI														0	0
FOR 00-02 LST														0	0
03-05 LST														0	0
06-08 LST														0	0
09-11 LST														0	0
12-14 LST														0	0
15-17 LST														0	0
18-20 LST														0	0
21-23 LST														0	0

SHOSHONI MUNICIPAL, WYOMING

MEAN NUMBER OF DAYS

PARAMETER DESCRIPTION	JAN	FEB	MAR	APR	MAY	JUN	JUL	AUG	SEP	OCT	NOV	DEC	ANN	PDR (YRS)	NO, OBS
CIG = GTR 1000 FT AND														0	0
VSRY = GTR 3 MI														0	0
														0	0
														0	0
CIG = GTR 2000 FT AND VSBY = GTR														0	0
3 MI W/SFC WND LES 10 KTS														0	0
														0	0
														0	0
SFC WND = GTR 17 KTS AND														0	0
NO PRECIP.														0	0
														0	0
														0	0
SFC WND 4-10 KTS AND TMP 33-89														0	0
DEG F AND NO PRECIP.														0	0
														0	0
														0	0
SKY COVER LES 3/10 AND														0	0
VSBY = GTR 3 MI														0	0
														0	0
														0	0
CIG = GTR 2500 FT AND														0	0
VSRY = GTR 3 MI														0	0
														0	0
														0	0
CIG = GTR 6000 FT AND														0	0
VSRY = GTR 3 MI														0	0
														0	0
														0	0
CIG = GTR 10000 FT AND														0	0
VSRY = GTR 3 MI														0	0
														0	0
														0	0

DATA NOT AVAILABLE

PINEDALE/WENZ FIELD, WYOMING

STA NO. 75575 (IN AREA NUMBR 09)

LATITUDE 4247N

LONGITUDE 10948W

ELEVATION(FT) 07076

PARAMETER DESCRIPTION	JAN	FEB	MAR	APR	MAY	JUN	JUL	AUG	SEP	OCT	NOV	DEC	ANN	PDR (YRS)	NO. OBS
ABS MAX TMP (F)	57	54	61	77	85	91	94	93	89	79	66	54	94	40	-113
MEAN MAX TMP (F)	26	30	38	50	60	71	80	78	68	56	40	29	52	40	-113
MEAN MIN TMP (F)	-3	-1	7	20	28	36	41	37	30	22	11	1	19	40	-113
ABS MIN TMP (F)	-46	-42	-38	-17	9	16	23	15	5	-17	-28	-42	-46	41	-113
MEAN NO DYS TMP = DR GTR 90(F)	0.0	0.0	0.0	0.0	0.0	0.3	2.0	0.0	0.0	0.0	0.0	0.0	2.3	8	-113
MEAN NO DYS TMP = DR LES 32(F)	31.0	28.0	31.0	29.0	23.0	8.0	2.0	0.0	19.0	29.0	30.0	31.0	267.0	7	-113
MEAN NO DYS TMP = DR LES 0(F)					0.0	0.0	0.0	0.0	0.0					41	-29
MEAN DEW PT TMP (F)														0	0
MEAN REL HUM (PCT)														0	0
MEAN PRESS ALT (FT)	6876	6906	6998	7042	7093	7106	7071	7064	7028	6964	6883	6861	6991	0	-50
MEAN PRECIP (IN)	0.75	0.66	0.70	0.80	1.26	1.14	0.83	1.04	1.06	0.91	0.65	0.79	10.6	44	-113
MEAN SNOW FALL (IN)	10.9	10.0	9.5	6.9	3.3	0.1	0.0	0.0	0.6	2.7	6.8	11.0	61.8	36	-113
MEAN NO DYS PRCP = DR GTR 0.1 IN	2.2	2.0	2.0	2.3	3.4	2.7	2.1	2.5	2.4	2.2	1.8	2.3	27.9	44	-29
MEAN NO DYS SNFL = DR GTR 1.5 IN	2.4	2.2	1.9	1.4	0.7	0.0	0.0	0.0	0.1	0.6	1.5	2.4	13.2	36	-29
MEAN NO DYS W/OCUR VSBY LES 1/2 MI														0	0
MEAN NO DYS TSMS														0	0
P FREQ WND SPD = DR GTR 17 KTS														0	0
P FREQ WND SPD = DR GTR 28 KTS														0	0
P FREQ LES 5000 FT A/D LES 5 MI														0	0
P FREQ LES 1500 FT A/D LES 3 MI														0	0
FOR 00-02 LST														0	0
03-05 LST														0	0
06-08 LST														0	0
09-11 LST														0	0
12-14 LST														0	0
15-17 LST														0	0
18-20 LST														0	0
21-23 LST														0	0
P FREQ LES 300 FT A/D LES 1 MI														0	0
FDR 00-02 LST														0	0
03-05 LST														0	0
06-08 LST														0	0
09-11 LST														0	0
12-14 LST														0	0
15-17 LST														0	0
18-20 LST														0	0
21-23 LST														0	0

PINEDALE/WENZ FIELD, WYOMING

MEAN NUMBER OF DAYS

PARAMETER DESCRIPTION	JAN	FEB	MAR	APR	MAY	JUN	JUL	AUG	SEP	OCT	NOV	DEC	ANN	PDR (YRS)	NO. OBS
CIG = GTR 1000 FT AND VSBY = GTR 3 MI	17 LST													0	0
	23 LST													0	0
	05 LST													0	0
	11 LST													0	0
CIG =GTR 2000 FT AND VSBY =GTR 3 MI W/SFC WND LES 10 KTS	17 LST													0	0
	23 LST													0	0
	05 LST													0	0
	11 LST													0	0
SFC WND = GTR 17 KTS AND NO PRECIP.	17 LST													0	0
	23 LST													0	0
	05 LST													0	0
	11 LST													0	0
SFC WND 4-10 KTS AND TMP 33-89 DEG F AND NO PRECIP.	17 LST													0	0
	23 LST													0	0
	05 LST													0	0
	11 LST													0	0
SKY COVER LES 3/10 AND VSBY = GTR 3 MI	17 LST													0	0
	23 LST													0	0
	05 LST													0	0
	11 LST													0	0
CIG = GTR 2500 FT AND VSBY = GTR 3 MI	17 LST													0	0
	23 LST													0	0
	05 LST													0	0
	11 LST													0	0
CIG = GTR 6000 FT AND VSBY = GTR 3 MI	17 LST													0	0
	23 LST													0	0
	05 LST													0	0
	11 LST													0	0
CIG = GTR 10000 FT AND VSBY = GTR 3 MI	17 LST													0	0
	23 LST													0	0
	05 LST													0	0
	11 LST													0	0

DATA NOT AVAILABLE

AREA NO. 09

UNITED STATES OF AMERICA		ROCKY MOUNTAINS				LATITUDE 4100N		LONGITUDE 10800W							
BOUNDARIES		4900N 11000W	4400N 10715W	4400N 10715W	4040N 10515W	4040N 10515W	3530N 10530W	3145N 10650W	3115N 10900W	4040N 11000W	4040N 11000W	4350N 11530W	4350N 11530W		
PARAMETER DESCRIPTION		JAN	FEB	MAR	APR	MAY	JUN	JUL	AUG	SEP	OCT	NOV	DEC	ANN	
MEAN MAX TMP (F)		34	39	46	59	68	77	85	83	75	62	47	37	59	
MEAN MIN TMP (F)		9	13	20	30	38	45	51	49	41	32	20	13	30	
LARGEST MEAN PRECIP(IN)		2.22	2.10	2.20	2.67	3.38	3.75	2.75	2.33	1.99	1.90	1.99	2.07	29.3	
SMALLEST MEAN PRECIP(IN)		0.15	0.12	0.20	0.18	0.02	0.35	0.39	0.35	0.51	0.30	0.06	0.13	2.8	
MEAN NUMBER OF DAYS															
CIG = GTR 1000 FT AND VSBY = GTR 3 MI		17 LST	29.5	27.0	29.9	29.3	30.7	29.8	30.9	31.0	29.9	30.6	29.1	29.5	357.2
		23 LST	29.1	26.7	29.7	29.2	30.6	29.9	31.0	30.9	29.8	30.5	28.9	29.2	355.5
		05 LST	28.7	26.2	29.2	28.9	30.2	29.7	30.8	30.8	29.6	30.1	28.6	28.8	351.6
		11 LST	28.9	26.4	29.5	29.2	30.5	29.8	30.9	30.0	29.7	30.2	28.8	28.9	353.7
CIG = GTR 2000 FT AND VSBY = GTR 3 MI W/SFC WND LES 10 KTS		17 LST	18.3	13.9	12.0	9.8	11.3	11.1	14.2	14.9	15.4	18.1	18.5	18.8	176.3
		23 LST	19.0	17.6	19.5	19.3	21.1	21.0	23.0	23.9	22.3	22.4	19.7	19.0	247.8
		05 LST	18.2	17.1	19.5	20.0	22.2	22.7	25.7	26.2	23.2	22.2	19.3	18.4	254.7
		11 LST	17.7	15.2	15.4	13.9	16.2	17.0	22.4	23.1	19.9	19.1	17.7	17.8	215.4
SFC WND = GTR 17 KTS AND ND PRECIP.		17 LST	4.7	5.2	7.6	8.9	7.6	6.8	4.7	3.9	4.1	3.1	3.3	3.9	63.8
		23 LST	3.9	3.3	2.8	2.3	1.7	1.5	1.0	0.8	1.1	1.6	2.8	3.5	26.3
		05 LST	3.8	3.0	2.8	1.9	1.2	1.0	0.4	0.3	0.8	1.5	2.8	3.6	23.1
		11 LST	5.1	5.4	6.5	6.5	4.6	3.8	1.9	1.6	2.7	3.9	4.7	5.1	51.8
SFC WND 4-10 KTS AND TMP 33-89 DEG F AND ND PRECIP.		17 LST	6.9	7.2	8.7	10.0	11.4	9.8	11.2	13.2	14.0	14.8	10.5	7.1	124.8
		23 LST	3.8	4.7	8.0	12.9	17.1	17.2	18.1	18.2	16.8	14.5	7.1	3.6	142.0
		05 LST	2.4	3.2	5.2	9.5	15.0	15.6	16.9	17.0	15.0	11.8	5.2	2.6	119.4
		11 LST	5.2	6.2	8.7	11.5	14.4	13.7	16.2	16.9	14.7	13.0	8.9	5.9	135.3
SKY COVER LES 3/10 AND VSBY = GTR 3 MI		17 LST	7.9	7.1	6.9	6.9	6.3	8.5	8.9	7.9	12.1	12.5	10.5	9.1	104.6
		23 LST	11.7	11.7	12.3	13.7	13.8	15.5	16.4	16.0	18.3	17.7	14.6	12.9	174.6
		05 LST	11.9	11.7	12.5	12.3	12.6	14.9	16.2	16.1	18.2	17.9	14.7	13.1	172.1
		11 LST	8.2	7.9	8.3	8.9	9.5	13.1	15.8	14.8	15.2	13.5	10.2	9.0	134.3
CIG = GTR 2500 FT AND VSBY = GTR 3 MI		17 LST	28.2	26.1	28.7	28.4	30.0	29.4	30.9	30.8	29.5	29.9	28.1	28.1	348.1
		23 LST	27.7	25.7	28.4	28.2	29.7	29.5	30.8	30.8	29.3	29.7	28.0	27.9	345.7
		05 LST	27.1	25.1	27.8	27.7	29.2	29.1	30.6	30.6	29.0	29.1	27.5	27.3	340.1
		11 LST	27.4	25.2	28.1	27.7	29.2	29.1	30.7	30.7	29.0	29.1	27.5	27.5	341.2
CIG = GTR 6000 FT AND VSBY = GTR 3 MI		17 LST	24.3	22.4	23.8	24.0	25.7	26.6	29.2	29.3	27.5	27.3	24.9	24.3	309.3
		23 LST	24.0	22.7	25.0	25.5	27.1	27.7	29.8	29.9	27.9	27.5	25.1	24.4	316.6
		05 LST	23.3	21.8	24.1	24.8	26.3	27.3	29.8	29.8	27.4	26.9	24.6	23.6	309.9
		11 LST	23.5	22.0	23.6	23.5	25.2	26.3	29.5	29.5	27.1	26.5	24.3	23.9	304.9
CIG = GTR 10000 FT AND VSBY = GTR 3 MI		17 LST	21.5	20.1	20.6	20.4	20.6	21.3	22.4	23.2	23.9	24.9	22.8	21.8	263.5
		23 LST	21.7	20.4	22.3	23.0	24.3	25.1	26.6	26.9	25.9	25.4	22.9	22.1	286.6
		05 LST	20.7	19.4	21.7	22.2	23.9	25.0	27.5	27.5	25.5	25.1	22.7	21.5	282.7
		11 LST	21.1	19.9	21.1	21.1	22.5	24.1	27.8	27.6	25.2	24.6	22.4	21.6	279.0



10-PLATEAU

LAMAR MUNICIPAL, COLORADO

STA NO. 72463 (IN AREA NUMBER 10)

LATITUDE 3803N

LONGITUDE 10240W

ELEVATION(FT) 03673

PARAMETER DESCRIPTION	JAN	FEB	MAR	APR	MAY	JUN	JUL	AUG	SEP	OCT	NOV	DEC	ANN	POP (YRS)	NO. OPS
ABS MAX TMP (F)	82	83	94	95	103	108	111	110	106	99	89	82	111	66	-113
MEAN MAX TMP (F)	47	51	60	70	78	89	94	93	86	74	58	48	71	65	-113
MEAN MIN TMP (F)	14	18	26	37	47	58	63	61	51	38	24	17	38	65	-113
ABS MIN TMP (F)	-29	-30	-26	8	20	33	42	41	24	8	-12	-23	-30	66	-113
MEAN NO DYS TMP = OR GTR 90(F)	0.0	0.0	0.0	1.0	4.0	16.0	23.0	21.0	11.0	1.0	0.0	0.0	77.0	10	-113
MEAN NO DYS TMP = OR LES 32(F)	31.0	27.0	26.0	11.0	1.0	0.0	0.0	0.0	0.0	9.0	27.0	30.0	162.0	10	-113
MEAN NO DYS TMP = OR LES 0(F)				0.0	0.0	0.0	0.0	0.0	0.0	0.0				66	-29
MEAN DEW PT TMP (F)	18	20	23	30	43	50	55	55	44	35	23	20	35	0	-50
MEAN REL HUM (PCT)	64	60	50	45	54	48	49	51	46	50	53	64	53	43	-29
MEAN PRESS ALT (FT)	3497	3532	3620	3677	3704	3720	3659	3657	3620	3577	3510	3485	3605	0	-50
MEAN PRECIP (IN)	0.35	0.50	0.82	1.53	2.27	2.15	2.40	2.05	1.17	0.93	0.50	0.42	15.1	72	-113
MEAN SNOW FALL (IN)						0.0	0.0	0.0						66	-29
MEAN NO DYS PRCP = OR GTR 0.1 IN	1.3	1.7	2.3	4.0	5.2	4.4	4.8	4.3	2.5	2.2	1.6	1.5	35.8	72	-29
MEAN NO DYS SNFL = OR GTR 1.5 IN						0.0	0.0	0.0						66	-29
MEAN NO DYS W/OCUR VSBY LES 1/2 MI														0	0
MEAN NO DYS TSTMS														0	0
P FREQ WND SPD = OR GTR 17 KTS														0	0
P FREQ WND SPD = OR GTR 28 KTS														0	0
P FREQ LES 3000 FT A/D LES 5 MI														0	0
F FREQ LES 1500 FT A/D LES 3 MI														0	0
FDR 00-02 LST														0	0
03-05 LST														0	0
06-08 LST														0	0
09-11 LST														0	0
12-14 LST														0	0
15-17 LST														0	0
18-20 LST														0	0
21-23 LST														0	0
P FREQ LES 300 FT A/D LES 1 MI														0	0
FDR 00-02 LST														0	0
03-05 LST														0	0
06-08 LST														0	0
09-11 LST														0	0
12-14 LST														0	0
15-17 LST														0	0
18-20 LST														0	0
21-23 LST														0	0

LAMAR MUNICIPAL, COLORADO

MEAN NUMBER OF DAYS

PARAMETER DESCRIPTION	JAN	FEB	MAR	APR	MAY	JUN	JUL	AUG	SEP	OCT	NOV	DEC	ANN	POR (YRS)	NO. OBS
CIG = GTR 1000 FT AND VSBY = GTR 3 MI	17 LST													0	0
	23 LST													0	0
	05 LST													0	0
	11 LST													0	0
CIG =GTR 2000 FT AND VSBY =GTR 3 MI W/SFC WND LES 10 KTS	17 LST													0	0
	23 LST													0	0
	05 LST													0	0
	11 LST													0	0
SFC WND = GTR 17 KTS AND NO PRECIP.	17 LST													0	0
	23 LST													0	0
	05 LST													0	0
	11 LST													0	0
SFC WND 4-10 KTS AND TMP 33-89 DEG F AND NO PRECIP.	17 LST													0	0
	23 LST													0	0
	05 LST													0	0
	11 LST													0	0
SKY COVER LES 3/10 AND VSBY = GTR 3 MI	17 LST													0	0
	23 LST													0	0
	05 LST													0	0
	11 LST													0	0
CIG = GTR 2500 FT AND VSBY = GTR 3 MI	17 LST													0	0
	23 LST													0	0
	05 LST													0	0
	11 LST													0	0
CIG = GTR 6000 FT AND VSBY = GTR 3 MI	17 LST													0	0
	23 LST													0	0
	05 LST													0	0
	11 LST													0	0
CIG = GTR 10000 FT AND VSBY = GTR 3 MI	17 LST													0	0
	23 LST													0	0
	05 LST													0	0
	11 LST													0	0

DATA NOT AVAILABLE

PUEBLO MEMORIAL, COLORADO

STA NO. 72464 (IN AREA NUMBER 10)

LATITUDE 3817N

LONGITUDE 10429W

ELEVATION(FT) 64725

PARAMETER DESCRIPTION	JAN	FEB	MAR	APR	MAY	JUN	JUL	AUG	SEP	OCT	NOV	DEC	ANN	PQR (YRS)	NO. OBS
ABS MAX TMP (F)	70	77	84	88	95	105	103	103	98	92	78	77	105	12	4125
MEAN MAX TMP (F)	45	48	53	66	77	87	92	90	81	71	56	49	68	12	4125
MEAN MIN TMP (F)	12	18	24	35	47	55	61	59	50	39	25	18	37	12	4125
ABS MIN TMP (F)	-28	-19	-10	2	27	42	50	42	31	20	-12	-28	-28	12	4125
MEAN NO DYS TMP = DR GTR 90(F)	0.0	0.0	0.0	0.0	2.5	12.6	21.6	17.4	6.9	0.2	0.0	0.0	61.2	12	4125
MEAN NO DYS TMP = DR LES 32(F)	30.6	26.1	26.4	10.2	0.5	0.0	0.0	0.0	0.2	3.9	24.8	29.9	194.6	12	4125
MEAN NO DYS TMP = DR LES 0(F)	4.6	2.5	0.9	0.0	0.0	0.0	0.0	0.0	0.0	0.0	0.5	1.6	10.1	12	4125
MEAN DEW PT TMP (F)	12	17	19	25	36	44	51	51	41	30	22	16	30	12	93731
MEAN REL HUM (PCT)	58	59	54	46	47	45	47	50	47	47	56	56	51	12	93729
MEAN PRESS ALT (FT)	4938	4571	4671	4723	4764	4780	4723	4711	4682	4619	4548	4527	4655	0	-50
MEAN PRECIP (IN)	0.30	0.42	0.65	0.96	1.84	1.32	1.61	2.01	0.85	1.04	0.54	0.25	11.8	12	4094
MEAN SNOW FALL (IN)	6.5	5.9	6.7	3.3	0.0	0.0	0.0	0.0	1.2	0.8	3.8	3.6	31.8	12	4093
MEAN NO DYS PRCP = DR GTR 0.1 IN	1.0	1.6	2.0	2.1	3.7	3.1	4.0	3.7	2.2	1.7	1.9	1.0	28.0	12	4094
MEAN NO DYS SNFL = DR GTR 1.5 IN	1.1	1.3	1.3	0.5	0.0	0.0	0.0	0.0	0.2	0.2	1.0	0.8	6.4	12	4093
MEAN NO DYS W/OCUR VSBY LES 1/2 MI	0.8	1.1	1.0	0.8	0.1	0.1	0.0	0.2	0.5	0.5	1.3	1.3	7.7	12	4048
MEAN NO DYS TSTMS	0.0	0.0	0.0	0.7	6.3	8.9	11.8	9.5	2.7	0.8	0.0	0.0	40.7	12	4125
P FREQ WND SPD = DR GTR 17 KTS	6.7	7.8	11.3	15.2	12.0	8.6	6.4	4.4	3.7	4.7	7.1	7.6	8.0	12	93731
P FREQ WND SPD = DR GTR 28 KTS	0.6	0.9	2.3	2.5	1.0	0.4	0.2	0.2	0.3	0.2	0.6	0.5	0.8	12	93731
P FREQ LES 5000 FT A/D LES 5 MI	11.3	18.9	20.4	14.9	13.6	8.5	3.2	4.2	10.5	10.3	13.1	11.4	11.7	12	93729
P FREQ LES 1500 FT A/D LES 3 MI															
FOR 00-02 LST	7.4	11.4	11.7	8.0	6.6	3.2	0.8	1.3	5.1	5.0	7.4	6.3	6.2	12	11713
03-05 LST	8.5	11.5	12.5	8.2	9.0	4.3	1.8	2.3	8.4	6.5	8.1	6.3	7.3	12	11716
06-08 LST	8.0	12.8	11.8	9.5	7.9	3.2	2.1	3.1	7.7	6.7	9.5	7.1	7.6	12	11717
09-11 LST	7.1	12.4	10.5	7.1	3.6	1.2	0.2	1.1	4.7	6.7	9.3	7.2	5.9	12	11717
12-14 LST	4.3	7.6	6.5	4.0	1.9	0.3	0.1	0.9	2.1	2.9	5.2	4.0	3.3	12	11720
15-17 LST	2.2	8.1	5.7	4.6	1.7	0.2	0.1	0.9	1.6	2.0	4.9	3.3	3.0	12	11711
18-20 LST	4.3	8.9	6.8	4.0	2.0	0.1	0.4	1.0	1.8	2.4	5.2	4.5	3.5	12	11718
21-23 LST	5.9	10.4	10.5	5.0	4.3	0.9	1.0	1.0	3.2	4.1	6.5	5.1	4.8	12	11717
P FREQ LES 300 FT A/D LES 1 MI															
FOR 00-02 LST	1.8	2.1	1.6	1.5	0.0	0.0	0.0	0.0	0.1	0.2	1.4	1.8	0.9	12	11713
03-05 LST	1.8	1.9	1.5	1.5	0.2	0.1	0.0	0.5	1.4	1.0	1.9	2.2	1.2	12	11716
06-08 LST	2.1	1.6	1.0	2.2	0.4	0.2	0.0	0.4	1.1	0.7	2.3	1.2	1.1	12	11717
09-11 LST	0.7	0.3	1.2	1.3	0.0	0.0	0.0	0.0	0.0	0.1	1.0	1.1	0.5	12	11717
12-14 LST	0.2	1.3	0.4	0.9	0.0	0.0	0.0	0.0	0.0	0.0	1.0	0.8	0.4	12	11720
15-17 LST	0.4	1.1	1.5	0.9	0.0	0.0	0.0	0.1	0.0	0.0	0.3	0.7	0.4	12	11711
18-20 LST	0.5	1.7	1.8	0.2	0.0	0.0	0.2	0.0	0.0	0.1	0.8	0.6	0.5	12	11718
21-23 LST	1.6	1.7	2.1	0.5	0.0	0.0	0.0	0.0	0.2	0.0	1.0	0.9	0.7	12	11717

PUEBLO MEMORIAL, COLORADO

MEAN NUMBER OF DAYS

PARAMETER DESCRIPTION		JAN	FEB	MAR	APR	MAY	JUN	JUL	AUG	SEP	OCT	NOV	DEC	ANN	PDR (YRS)	NO. OBS
CIG = GTR 1000 FT AND VSBY = GTR 3 MI	17 LST	30.3	26.2	29.5	29.1	31.0	30.0	30.9	30.9	29.7	30.5	29.1	30.6	357.8	12	4048
	23 LST	29.4	25.6	28.5	28.9	30.2	29.9	31.0	30.9	29.2	30.3	28.5	29.6	352.0	12	4048
	05 LST	29.2	25.6	28.3	28.1	29.3	29.1	30.7	30.6	28.2	29.4	28.4	29.3	346.2	12	4048
	11 LST	29.9	26.1	29.3	28.7	30.8	30.0	31.0	30.9	29.2	29.9	28.3	29.6	353.7	12	4048
CIG = GTR 2000 FT AND VSBY = GTR 3 MI W/SFC WND LES 10 KTS	17 LST	23.0	14.6	11.3	8.0	8.6	8.5	11.9	12.6	14.6	19.3	21.5	22.7	176.6	12	4048
	23 LST	25.1	20.8	20.3	18.1	19.7	20.4	22.3	23.4	21.9	25.0	23.1	24.0	266.1	12	4048
	05 LST	24.5	21.0	21.4	21.4	22.4	24.5	28.5	28.3	25.0	26.3	23.6	23.9	290.8	12	4048
	11 LST	21.5	17.2	18.1	15.2	19.2	19.7	22.5	23.6	20.5	21.9	18.6	19.8	237.8	12	4048
SFC WND = GTR 17 KTS AND NO PRECIP.	17 LST	2.3	2.5	6.1	9.8	6.8	7.0	4.2	3.5	2.1	2.4	1.5	2.3	30.5	12	3959
	23 LST	0.8	1.0	2.0	2.9	2.9	1.7	2.0	1.3	1.4	1.2	1.5	1.8	20.5	12	3908
	05 LST	1.6	1.3	1.8	2.1	2.3	0.8	0.2	0.3	0.3	0.3	1.1	1.8	13.9	12	3919
	11 LST	3.7	4.0	4.7	5.5	3.1	1.4	0.7	1.0	1.0	2.4	3.8	3.6	34.9	12	3956
SFC WND 4-10 KTS AND TMP 33-89 DEG F AND NO PRECIP.	17 LST	12.8	11.2	10.4	6.3	10.3	9.2	6.8	9.6	14.7	18.6	14.2	13.4	140.0	12	3959
	23 LST	2.8	5.6	10.8	15.3	16.6	18.2	17.1	16.7	17.2	16.2	9.7	3.7	149.9	12	3908
	05 LST	1.7	2.6	4.5	12.0	15.0	17.6	17.4	13.5	15.0	13.7	5.9	2.0	120.9	12	3919
	11 LST	7.1	8.8	12.7	14.4	19.2	17.2	16.5	17.7	17.9	16.6	11.6	9.1	168.8	12	3956
SKY COVER LES 3/10 AND VSBY = GTR 3 MI	17 LST	13.8	7.6	10.6	7.5	6.2	7.9	4.8	6.7	13.3	15.4	12.6	13.0	119.4	12	4048
	23 LST	17.8	14.8	16.5	16.6	15.2	16.5	14.0	14.4	18.9	20.5	18.0	18.2	201.4	12	4048
	05 LST	17.7	14.3	15.1	13.6	13.6	13.9	15.9	14.6	17.9	20.1	17.7	17.5	191.4	12	4048
	11 LST	14.0	10.2	11.0	11.0	11.8	16.6	17.0	16.1	18.0	17.3	13.2	13.9	170.1	12	4048
CIG = GTR 2500 FT AND VSBY = GTR 3 MI	17 LST	29.9	25.0	28.2	28.1	30.1	29.9	30.9	30.7	29.1	30.2	28.1	29.8	350.0	12	4048
	23 LST	28.3	24.3	26.2	27.7	28.5	29.3	30.4	30.4	28.2	29.0	27.3	28.8	338.4	12	4048
	05 LST	28.2	23.9	25.3	26.6	27.1	27.4	30.2	29.7	26.6	28.3	26.7	28.4	328.4	12	4048
	11 LST	28.6	23.7	26.7	27.5	28.3	29.0	30.7	30.4	28.4	28.9	26.9	28.5	337.6	12	4048
CIG = GTR 6000 FT AND VSBY = GTR 3 MI	17 LST	28.7	23.4	25.9	25.6	28.3	27.8	30.3	30.1	28.0	28.7	26.5	27.7	331.0	12	4048
	23 LST	26.4	22.3	23.7	25.0	27.1	28.1	29.6	29.5	26.6	27.6	25.7	26.8	318.4	12	4048
	05 LST	26.6	21.4	23.3	24.3	25.3	25.4	29.4	28.9	25.2	26.7	25.2	27.2	308.9	12	4048
	11 LST	27.9	22.2	24.2	25.5	26.4	27.1	29.7	29.7	27.2	27.3	26.1	27.1	320.4	12	4048
CIG = GTR 10000 FT AND VSBY = GTR 3 MI	17 LST	28.2	22.1	23.9	23.5	23.0	23.0	21.9	25.5	25.5	27.3	25.8	26.9	296.6	12	4048
	23 LST	26.1	21.4	22.4	23.9	24.9	26.3	27.1	27.0	25.3	26.7	24.8	26.2	302.1	12	4048
	05 LST	25.5	20.8	22.9	23.2	24.3	24.1	28.0	28.3	24.6	26.2	24.2	25.9	298.6	12	4048
	11 LST	27.2	21.6	23.5	24.5	25.5	26.8	29.2	29.2	27.0	26.7	25.5	26.3	313.0	12	4048

COLORADO SPRINGS/PETERSON, COLORADO

STA NO. 72466 (IN AREA NUMBER 10)

LATITUDE 3849N

LONGITUDE 10442W

ELEVATION(FT) 06172

PARAMETER DESCRIPTION	JAN	FEB	MAR	APR	MAY	JUN	JUL	AUG	SEP	OCT	NOV	DEC	ANN	PDR (YRS)	NO. OBS
ABS MAX TMP (F)	69	72	78	86	94	100	100	99	94	83	74	77	100	13	-613
MEAN MAX TMP (F)	43	46	49	58	68	80	85	83	77	65	52	47	63	13	-113
MEAN MIN TMP (F)	16	19	23	32	42	51	56	55	47	37	24	19	35	13	-113
ABS MIN TMP (F)	-26	-27	-11	0	21	32	42	34	17	7	-8	-15	-27	13	-613
MEAN NO DYS TMP = OR GTR 90(F)	0.0	0.0	0.0	0.0	1.8	5.6	9.8	2.2	0.0	0.0	0.0	0.0	19.4	7	2039
MEAN NO DYS TMP = OR LES 32(F)	29.0	26.2	17.6	5.4	0.4	0.0	0.0	0.0	2.2	19.5	27.8	30.2	159.3	7	2039
MEAN NO DYS TMP = OR LES 0(F)	2.3	2.1	0.0	0.0	0.0	0.0	0.0	0.0	0.0	0.0	1.1	1.1	6.6	7	2039
MEAN DEW PT TMP (F)	14	16	18	28	36	40	49	50	38	31	20	16	30	7	46858
MEAN REL HUM (PCT)	57	59	53	56	57	49	53	54	48	53	55	58	54	7	46848
MEAN PRESS ALT (FT)	5987	6021	6119	6173	6211	6228	6170	6159	6129	6068	5998	5976	6103	0	-50
MEAN PRECIP (IN)	0.33	0.27	0.69	1.31	2.54	1.85	2.85	2.17	1.18	0.73	0.43	0.17	14.5	13	-113
MEAN SNOW FALL (IN)	4.8	5.7	7.5	8.9	1.9	0.0	0.0	0.0	2.3	2.1	4.4	2.2	37.8	13	-113
MEAN NO DYS PRCP = OR GTR 0.1 IN	1.3	1.1	2.0	3.5	5.6	3.9	5.4	4.4	2.5	1.9	1.5	0.9	34.0	13	-29
MEAN NO DYS SNFL = OR GTR 1.5 IN	1.1	0.8	1.5	1.8	0.4	0.0	0.0	0.0	0.5	0.5	0.9	0.5	8.0	13	-29
MEAN NO DYS W/OBUR VSBY LES 1/2 MI	3.5	5.1	5.0	5.0	3.6	2.4	0.4	1.6	0.7	2.1	3.7	3.8	36.9	7	2025
MEAN NO DYS TSTMS	0.0	0.0	0.0	2.4	7.0	8.2	17.2	12.6	3.0	0.8	0.0	0.0	51.2	7	2025
P FREQ WND SPD = OR GTR 17 KTS	8.0	10.6	14.4	14.6	11.2	11.9	5.9	4.3	7.8	5.9	11.2	5.7	9.3	7	48506
P FREQ WND SPD = OR GTR 28 KTS	0.7	0.9	1.0	0.9	0.7	0.4	0.2	0.1	0.6	0.2	1.2	0.2	0.6	7	48506
P FREQ LES 5000 FT A/D LES 5 MI	13.3	21.5	18.4	24.4	25.7	18.2	8.6	11.1	8.3	13.1	12.8	12.8	15.7	7	48496
P FREQ LES 1500 FT A/D LES 3 MI															
FOR 00-02 LST	8.6	17.8	12.1	17.8	14.7	10.9	1.9	4.3	3.7	8.5	7.6	9.5	9.8	7	6063
03-05 LST	7.0	17.2	11.9	17.3	15.9	12.7	4.1	8.4	5.6	9.5	7.6	9.5	10.6	7	6077
06-08 LST	8.9	17.6	12.4	16.5	18.6	9.2	3.4	7.1	6.9	11.1	8.0	10.2	10.8	7	6100
09-11 LST	9.9	13.4	8.8	12.5	14.7	4.5	1.9	3.4	3.5	8.6	8.1	8.1	8.3	7	6103
12-14 LST	7.7	10.8	8.7	7.6	9.0	2.0	1.3	3.4	1.7	5.2	6.7	5.3	5.8	7	6104
15-17 LST	7.0	12.0	10.1	8.7	11.9	2.0	1.9	2.8	1.5	4.7	7.2	5.0	6.2	7	6102
18-20 LST	7.5	13.4	9.2	10.9	11.4	2.2	1.3	4.3	1.9	3.8	6.7	6.1	6.6	7	6061
21-23 LST	10.0	16.5	11.3	14.0	14.3	5.8	1.5	4.1	2.6	5.6	7.2	7.9	8.4	7	6060
P FREQ LES 300 FT A/D LES 1 MI															
FOR 00-02 LST	4.7	9.1	6.2	7.8	5.6	4.4	0.4	2.6	0.7	2.9	4.8	4.3	4.5	7	6063
03-05 LST	3.6	8.6	4.3	9.6	5.8	4.9	0.6	4.5	0.9	2.7	5.0	3.8	4.5	7	6077
06-08 LST	3.6	10.6	5.9	6.9	4.8	2.9	0.0	1.9	0.4	3.6	2.6	5.7	4.1	7	6100
09-11 LST	4.2	4.5	2.3	2.7	1.9	0.9	0.0	1.1	0.0	1.8	3.3	3.2	2.2	7	6103
12-14 LST	1.6	3.5	1.6	2.0	0.6	0.2	0.0	0.2	0.2	0.9	2.6	0.2	1.1	7	6104
15-17 LST	3.1	4.7	4.0	1.6	0.9	0.2	0.6	0.0	0.0	1.1	2.0	0.7	1.7	7	6102
18-20 LST	3.6	3.7	3.6	2.7	1.1	0.0	0.2	0.4	0.4	1.4	3.2	3.0	2.0	7	6061
21-23 LST	5.4	7.1	5.4	6.2	2.4	0.7	0.4	1.9	0.6	1.6	3.5	4.7	3.3	7	6060

COLORADO SPRINGS/PETERSON, COLORADO

MEAN NUMBER OF DAYS

PARAMETER DESCRIPTION		JAN	FEB	MAR	APR	MAY	JUN	JUL	AUG	SEP	OCT	NOV	DEC	ANN	POR (YRS)	NO. OBS
CIG = GTR 1000 FT AND VSBY = GTR 3 MI	17 LST	29.1	24.9	28.1	28.2	28.8	29.6	30.8	30.4	29.6	30.5	27.8	29.8	347.6	7	2038
	23 LST	28.0	23.2	27.8	26.6	27.4	28.4	30.4	30.0	29.6	29.5	28.3	28.5	337.7	7	2025
	05 LST	28.8	23.5	27.5	25.2	27.0	27.0	30.4	28.8	28.8	28.5	28.0	28.5	332.0	7	2038
	11 LST	28.1	25.5	28.8	27.6	28.2	29.4	30.8	30.4	29.5	29.3	28.3	28.8	344.7	7	2038
CIG = GTR 2000 FT AND VSBY = GTR 3 MI W/SFC WND LES 10 KTS	17 LST	22.3	15.0	11.5	11.6	11.8	9.6	18.0	17.8	15.3	16.8	20.2	22.2	192.1	7	2038
	23 LST	19.8	15.9	17.8	20.2	19.8	21.8	27.0	25.4	24.7	23.7	21.5	24.0	261.6	7	2025
	05 LST	20.2	17.8	19.4	16.6	18.4	20.6	25.8	23.8	22.0	21.8	20.8	23.8	251.0	7	2038
	11 LST	20.0	16.0	17.2	15.2	14.4	15.4	23.6	22.2	19.3	19.3	18.7	19.7	221.0	7	2038
SFC WND = GTR 17 KTS AND NO PRECIP.	17 LST	1.7	2.7	6.1	6.9	6.1	5.4	1.6	2.7	2.5	2.0	1.9	1.3	40.9	7	1979
	23 LST	2.0	2.0	2.9	2.2	1.9	1.8	0.6	0.2	1.0	0.3	2.7	1.4	19.0	7	1941
	05 LST	2.1	1.2	2.8	3.0	2.1	1.2	0.8	0.6	1.5	0.7	2.2	1.0	19.2	7	1968
	11 LST	3.5	4.7	5.7	5.7	3.8	5.4	0.8	1.4	3.0	2.9	4.6	3.6	45.1	7	1987
SFC WND 4-10 KTS AND TMP 33-89 DEG F AND NO PRECIP.	17 LST	12.2	12.5	11.4	14.9	15.6	12.7	20.7	20.1	20.1	22.9	16.6	14.1	193.8	7	1979
	23 LST	4.9	7.3	11.5	20.8	23.0	23.7	27.0	27.5	25.3	25.0	10.2	6.4	212.6	7	1941
	05 LST	3.3	5.8	7.8	17.5	23.3	25.6	25.8	26.5	22.8	23.4	9.2	6.7	197.7	7	1968
	11 LST	14.1	12.5	14.9	17.5	18.8	15.2	21.8	23.5	18.9	19.9	16.6	15.8	209.5	7	1987
SKY COVER LES 3/10 AND VSBY = GTR 3 MI	17 LST	11.0	9.2	8.4	2.5	1.0	4.5	3.0	3.5	11.5	14.0	12.5	12.0	93.1	3	820
	23 LST	19.0	14.9	16.8	17.0	15.5	15.5	13.5	14.5	19.0	21.5	17.5	14.3	199.0	4	808
	05 LST	19.0	15.8	16.5	14.5	10.5	14.0	14.0	13.5	17.0	17.5	16.5	18.5	187.3	3	820
	11 LST	14.7	10.2	10.1	7.0	4.5	13.0	12.0	11.5	13.5	11.5	10.5	9.0	127.5	3	820
CIG = GTR 2500 FT AND VSBY = GTR 3 MI	17 LST	29.1	23.7	27.3	25.8	26.4	27.4	29.8	29.8	29.3	29.5	27.3	28.5	333.9	7	2038
	23 LST	26.8	22.2	26.4	25.0	25.4	27.0	30.4	29.0	28.5	28.6	27.3	28.0	324.6	7	2025
	05 LST	28.0	23.0	25.6	23.4	24.6	25.2	29.0	28.0	27.3	27.2	27.0	27.2	315.5	7	2038
	11 LST	27.3	23.7	27.8	25.8	25.2	28.0	29.8	28.8	28.7	27.7	27.0	28.3	328.1	7	2038
CIG = GTR 6000 FT AND VSBY = GTR 3 MI	17 LST	27.7	22.5	24.3	22.0	20.2	22.8	24.2	24.6	27.7	27.2	26.5	26.8	296.5	7	2038
	23 LST	26.2	21.0	24.7	22.6	22.2	23.8	29.0	27.8	27.2	27.0	25.8	27.0	304.3	7	2025
	05 LST	26.8	22.2	24.3	22.4	23.0	23.2	28.2	27.4	26.0	26.3	25.5	26.7	302.0	7	2038
	11 LST	25.8	22.4	25.8	22.6	21.6	24.6	28.6	27.0	26.6	26.5	25.8	27.2	304.5	7	2038
CIG = GTR 10000 FT AND VSBY = GTR 3 MI	17 LST	26.5	21.7	21.9	17.8	11.0	16.6	16.2	16.6	22.7	24.5	25.1	25.8	244.4	7	2038
	23 LST	25.8	20.6	23.7	21.6	21.0	23.0	27.0	26.6	25.8	26.3	25.7	26.5	293.6	7	2025
	05 LST	26.7	21.6	24.1	21.8	20.8	21.8	27.0	26.4	24.7	25.5	25.0	26.3	291.7	7	2038
	11 LST	25.5	21.4	23.8	19.4	18.8	21.8	26.6	25.4	24.8	25.0	24.8	26.2	282.5	7	2038

DENVER/STAPLETON AIRFIELD, COLORADO

STA NO. 72469 (IN AREA NUMBER 10)

LATITUDE 3945N

LONGITUDE 10452W

ELEVATION(FT) 09331

PARAMETER DESCRIPTION	JAN	FEB	MAR	APR	MAY	JUN	JUL	AUG	SEP	OCT	NOV	DEC	ANN	PG#	NO,
													(YRS)		OBS
ABS MAX TMP (F)	72	76	80	85	96	104	104	101	97	87	79	74	104	25	-613
MEAN MAX TMP (F)	43	45	51	61	70	81	88	87	78	67	53	47	84	26	-113
MEAN MIN TMP (F)	17	19	25	34	44	53	59	58	49	38	26	21	37	26	-113
ABS MIN TMP (F)	-24	-30	-11	6	22	30	43	41	24	8	-8	-16	-30	26	-613
MEAN NO DYS TMP = DR GTR 90(F)	0.0	0.0	0.0	0.0	0.3	7.7	12.8	9.6	2.9	0.0	0.0	0.0	33.3	12	4383
MEAN NO DYS TMP = DR LES 32(F)	28.6	25.2	24.7	13.3	1.6	0.1	0.0	0.0	0.4	6.6	23.3	29.1	132.9	12	4383
MEAN NO DYS TMP = DR LES 0(F)	1.7	1.5	0.8	0.0	0.0	0.0	0.0	0.0	0.0	1.1	1.3	6.4		12	4303
MEAN DEW PT TMP (F)	12	15	17	23	35	41	46	46	36	26	18	14	27	12	105178
MEAN REL HUM (PCT)	51	53	50	48	51	44	45	46	44	44	52	52	48	12	105178
MEAN PRESS ALT (FT)	5150	5184	5280	5334	5370	5388	5327	5318	5287	5229	5162	5138	5264	0	-50
MEAN PRECIP (IN)	0.61	0.75	1.24	2.09	2.71	1.55	1.60	1.26	1.20	1.06	0.70	0.46	15.2	26	-113
MEAN SNOW FALL (IN)	8.9	7.9	12.3	10.2	1.6	0.0	0.0	0.0	1.5	3.0	7.5	6.1	59.0	26	-113
MEAN NO DYS PRCP = DR GTR 0.1 IN	1.9	2.2	3.4	5.0	5.8	3.4	3.5	2.9	2.6	2.4	1.9	1.6	36.6	26	-29
MEAN NO DYS SNFL = DR GTR 1.5 IN	1.5	2.1	3.2	2.1	0.5	0.0	0.0	0.0	0.4	0.9	2.3	1.9	14.9	12	4380
MEAN NO DYS W/OCUR VSBY LES 1/2 MI	0.9	1.7	1.1	1.1	0.4	0.4	0.2	0.2	0.8	0.7	0.8	0.7	9.0	12	4383
MEAN NO DYS TSTMS	0.0	0.0	0.0	2.0	6.0	9.0	12.0	10.0	4.0	1.0	0.0	0.0	44.0	68	-24
P FREQ WND SPD = DR GTR 17 KTS	8.1	9.6	13.2	13.6	9.1	8.4	5.3	3.8	4.5	4.5	6.6	8.7	8.0	12	105177
P FREQ WND SPD = DR GTR 28 KTS	0.5	0.9	1.8	1.3	0.6	0.4	0.2	0.1	0.3	0.3	0.7	0.9	0.7	12	105177
P FREQ LES 3000 FT A/U LES 3 MI	12.8	17.0	20.3	22.2	19.5	9.5	4.8	4.9	10.7	12.6	15.8	12.0	13.5	12	105178
P FREQ LES 1500 FT A/U LES 3 MI															
FOR 00-02 LST	9.1	10.2	14.2	11.5	11.0	4.2	2.8	1.4	5.7	5.7	8.6	6.1	7.5	12	13148
03-05 LST	9.4	13.3	15.0	12.7	13.0	7.3	4.0	3.1	7.4	9.2	10.1	6.9	9.3	12	13147
06-08 LST	8.6	13.3	16.1	15.6	13.8	7.2	4.6	5.0	8.2	10.2	9.6	9.1	10.1	12	13148
09-11 LST	6.5	12.0	10.3	10.6	9.1	3.8	1.9	1.1	4.7	8.6	9.8	7.7	7.2	12	13148
12-14 LST	4.9	9.2	7.2	7.0	6.5	2.5	1.3	0.6	2.1	4.9	6.6	6.0	4.9	12	13148
15-17 LST	4.6	9.2	7.6	8.1	5.6	1.8	0.8	0.4	2.3	5.0	5.9	5.6	4.7	12	13145
18-20 LST	6.0	9.2	10.1	12.2	5.9	1.1	0.9	0.5	3.1	5.4	7.5	5.6	5.6	12	13148
21-23 LST	8.3	9.5	11.1	11.6	8.0	2.4	1.3	0.9	4.4	5.6	7.9	6.1	6.4	12	13146
P FREQ LES 300 FT A/O LES 1 MI															
FOR 00-02 LST	1.4	2.2	2.4	1.9	0.4	0.2	0.3	0.1	0.8	0.4	1.0	0.7	1.0	12	13148
03-05 LST	2.2	3.9	2.1	1.6	1.4	0.6	0.5	0.8	1.6	2.3	1.9	1.3	1.7	12	13147
06-08 LST	2.2	3.7	2.7	2.4	1.8	0.5	0.7	0.4	1.9	2.6	1.6	2.0	1.9	12	13148
09-11 LST	0.4	3.2	1.4	1.3	0.3	0.0	0.0	0.0	0.7	0.9	1.9	1.7	1.0	12	13148
12-14 LST	0.1	1.9	0.7	0.6	0.4	0.2	0.3	0.1	0.1	0.2	0.7	0.5	0.5	12	13148
15-17 LST	0.1	1.8	1.2	0.6	0.5	0.0	0.0	0.0	0.0	0.5	0.7	0.8	0.5	12	13145
18-20 LST	0.9	1.4	2.2	1.5	0.2	0.0	0.0	0.0	0.0	0.4	1.0	0.7	0.7	12	13148
21-23 LST	0.4	1.5	2.0	1.0	0.2	0.2	0.0	0.0	6.0	0.2	1.4	0.9	0.7	12	13146

DENVER/STAPLETON AIRFIELD, COLORADO

MEAN NUMBER OF DAYS

PARAMETER DESCRIPTION		JAN	FEB	MAR	APR	MAY	JUN	JUL	AUG	SEP	OCT	NOV	DEC	ANN	POR (YRS)	NO. OBS
CIG = GTR 1000 FT AND VSBY = GTR 3 MI	17 LST	30.2	25.8	29.1	28.0	29.7	29.7	30.8	31.0	29.5	30.1	28.6	29.5	352.0	12	4383
	23 LST	28.9	25.4	27.7	27.4	29.1	29.4	30.6	30.8	29.0	29.5	27.9	29.3	345.0	12	4383
	05 LST	28.6	24.4	27.2	26.6	27.5	28.1	30.3	30.2	28.6	28.6	27.9	28.7	336.7	12	4383
	11 LST	30.2	25.4	28.9	28.1	29.8	29.4	30.9	30.9	29.3	29.4	27.8	28.6	348.7	12	4383
CIG = GTR 2000 FT AND VSBY = GTR 3 MI W/SFC WND LES 10 KTS	17 LST	18.7	13.7	9.8	9.5	11.6	10.7	12.6	14.1	15.9	19.5	18.2	18.5	172.8	12	4383
	23 LST	16.1	14.5	15.5	14.6	16.6	18.6	18.2	11.2	18.0	19.7	16.6	16.9	203.3	12	4383
	05 LST	14.1	13.3	17.1	16.1	18.0	19.9	22.3	22.8	19.7	18.7	16.1	16.2	214.3	12	4383
	11 LST	16.6	15.2	16.2	12.6	16.4	19.1	22.3	23.1	21.5	20.9	17.3	16.5	217.7	12	4383
SFC WND = GTR 17 KTS AND NO PRECIP.	17 LST	3.0	4.2	6.8	8.0	5.5	5.8	4.3	3.5	3.1	1.9	1.8	2.9	50.8	12	4226
	23 LST	2.0	1.6	2.4	2.1	2.3	1.9	1.6	1.1	1.2	0.9	1.1	2.1	20.3	12	4160
	05 LST	2.3	1.7	1.6	1.3	0.6	0.6	0.2	0.1	0.4	0.8	1.6	2.5	13.7	12	4182
	11 LST	3.9	3.5	5.9	5.2	2.7	1.9	0.5	0.4	1.0	1.8	2.3	3.6	32.7	12	4244
SFC WND 4-10 KTS AND TMP 33-89 DEG F AND NO PRECIP.	17 LST	10.6	11.8	10.1	10.7	13.8	11.7	12.6	15.6	16.3	19.0	14.4	12.9	159.5	12	4226
	23 LST	4.2	6.4	11.0	14.5	18.3	18.7	18.9	18.2	19.6	19.1	9.4	5.0	163.3	12	4160
	05 LST	3.1	3.9	5.8	12.7	19.2	19.5	21.5	20.6	20.0	17.7	6.8	4.1	154.9	12	4182
	11 LST	11.1	12.0	14.0	14.3	17.6	19.4	19.2	20.5	20.3	18.7	14.3	12.5	193.9	12	4244
SKY COVER LES 3/10 AND VSBY = GTR 3 MI	17 LST	10.7	7.9	8.1	5.6	4.3	5.9	4.3	6.1	11.1	12.8	10.8	11.0	98.6	12	4383
	23 LST	16.1	14.4	13.6	13.0	13.6	16.5	15.0	15.8	19.4	18.5	15.2	15.9	187.0	12	4383
	05 LST	15.6	13.3	13.9	10.7	11.1	14.8	15.7	16.2	18.8	18.7	15.0	15.4	179.2	12	4383
	11 LST	11.6	9.2	10.2	8.0	9.0	15.2	15.9	14.1	16.2	15.9	11.6	12.3	149.2	12	4383
CIG = GTR 2500 FT AND VSBY = GTR 3 MI	17 LST	24.8	25.1	27.6	25.9	28.6	29.7	30.5	30.7	28.6	29.1	27.0	28.7	339.9	12	4383
	23 LST	27.7	24.5	26.1	25.9	27.1	27.7	30.2	30.2	27.9	28.4	27.0	28.5	332.2	12	4383
	05 LST	27.2	23.4	25.2	24.9	26.1	26.8	29.3	29.6	27.1	27.2	26.1	28.2	321.1	12	4383
	11 LST	28.8	24.4	27.2	25.2	27.5	28.6	30.1	30.6	28.0	28.0	26.2	27.9	332.5	12	4383
CIG = GTR 6000 FT AND VSBY = GTR 3 MI	17 LST	27.7	23.6	25.1	23.0	26.0	27.9	29.6	29.8	27.4	27.4	25.6	27.8	320.9	12	4383
	23 LST	27.0	23.3	24.0	23.3	24.8	27.4	29.7	29.5	26.3	26.8	25.2	27.1	314.4	12	4383
	05 LST	26.4	22.3	23.5	22.9	23.8	25.3	28.9	29.0	25.8	26.4	25.3	27.2	306.8	12	4383
	11 LST	28.0	23.9	25.6	22.9	24.5	26.7	29.1	29.5	26.8	27.4	25.0	27.4	316.8	12	4383
CIG = GTR 10000 FT AND VSBY = GTR 3 MI	17 LST	26.5	22.1	23.5	20.8	22.6	24.9	24.4	26.6	25.3	26.7	24.4	26.7	294.5	12	4383
	23 LST	26.2	22.7	22.8	21.4	22.3	26.5	27.8	27.7	25.4	26.3	24.4	26.2	299.7	12	4383
	05 LST	25.9	21.7	22.2	21.8	23.0	24.8	28.1	28.5	25.1	26.0	24.3	26.3	297.7	12	4383
	11 LST	27.2	23.0	24.4	21.5	23.2	26.6	28.6	28.6	26.4	26.8	24.3	26.9	307.5	12	4383

BOULDER, COLORADO

STA NO. 73115 (IN AREA NUMBER 10)

LATITUDE 4002N

LONGITUDE 10513W

ELEVATION(FT) 05208

PARAMETER DESCRIPTION	JAN	FEB	MAR	APR	MAY	JUN	JUL	AUG	SEP	OCT	NOV	DEC	ANN	POP (YRS)	NO. OBS
ABS MAX TMP (F)	74	79	86	95	93	104	104	102	97	90	79	74	104	64	-113
MEAN MAX TMP (F)	45	46	52	61	69	80	85	84	77	66	54	46	64	64	-113
MEAN MIN TMP (F)	21	22	27	36	44	53	59	58	50	39	29	22	38	64	-113
ABS MIN TMP (F)	-33	-28	-13	4	20	30	40	36	23	-2	-12	-20	-33	64	-113
MEAN NO DYS TMP = DR GTR 90(F)	0.0	0.0	0.0	0.0	0.3	10.0	16.0	13.0	5.0	0.3	0.0	0.0	44.6	10	-113
MEAN NO DYS TMP = DR LFS 32(F)	25.0	22.0	22.0	10.0	1.0	0.3	0.0	0.0	0.3	6.0	19.0	24.0	129.6	10	-113
MEAN NO DYS TMP = DR LES 0(F)	1.5	1.3	0.8	0.0	0.0	0.0	0.0	0.0	0.0	0.0	1.1	1.0	5.7	12	-73444
MEAN DEW PT TMP (F)	15	18	20	26	37	44	48	48	39	30	21	17	30	12	-73444
MEAN REL HUM (PCT)	56	57	55	52	54	47	47	48	47	48	55	56	52	12	-73444
MEAN PRESS ALT (FT)	5109	5144	5239	5294	5329	5347	5285	5277	5245	5189	5121	5097	5223	0	-50
MEAN PRECIP (IN)	0.93	0.79	1.62	2.66	3.10	1.69	1.82	1.59	1.35	1.54	0.88	0.75	18.3	67	-113
MEAN SNOW FALL (IN)	8.2	10.2	15.3	11.9	2.8	0.0	0.0	0.0	0.6	4.8	9.6	9.8	73.2	63	-113
MEAN NO DYS PRCP = DR GTR 0.1 IN	1.7	2.3	4.2	5.7	6.2	3.7	3.9	3.3	2.8	3.0	2.1	2.2	41.3	67	-29
MEAN NO DYS SNFL = DR GTR 1.5 IN	1.8	2.3	2.8	2.3	0.6	0.0	0.0	0.0	0.1	1.0	2.1	2.2	15.2	63	-29
MEAN NO DYS W/MCUR VSBY LES 1/2 MI	2.1	3.1	3.2	2.2	1.2	0.3	0.5	0.7	0.8	1.6	2.7	1.7	20.1	12	-73444
MEAN NO DYS TSTMS	0.0	0.0	0.1	1.1	6.1	8.2	9.7	6.3	3.0	0.9	0.1	0.0	35.7	12	-73444
P FREQ WND SPD = DR GTR 17 KTS	5.8	6.7	9.6	8.5	6.9	6.0	3.9	3.3	3.4	3.0	4.0	5.1	5.5	12	-73444
P FREQ WND SPD = DR GTR 28 KTS	0.1	0.3	0.5	0.4	0.3	0.2	0.0	0.0	0.1	0.0	0.2	0.1	0.4	12	-73444
P FREQ LES 3000 FT A/D LES 5 MI	12.4	17.2	20.4	23.1	19.8	10.5	5.6	4.9	10.7	12.5	15.5	11.2	13.7	12	-73444
P FREQ LES 1500 FT A/D LES 3 MI	9.1	9.5	14.2	10.6	10.0	3.7	2.3	1.5	5.7	5.6	8.4	6.0	7.2	12	-73444
FOR 00-02 LST	9.8	12.9	15.4	13.4	11.6	5.0	4.0	2.8	6.9	8.2	10.9	6.6	9.0	12	-73444
03-05 LST	8.5	13.0	14.8	14.5	12.0	5.3	5.1	3.3	7.3	9.7	10.6	7.6	9.3	12	-73444
06-08 LST	6.2	11.3	10.9	11.8	9.3	3.8	1.8	1.1	4.4	8.2	9.5	7.3	7.1	12	-73444
09-11 LST	6.1	10.5	8.1	8.0	6.7	2.3	0.7	0.6	3.1	6.2	7.6	6.4	5.5	12	-73444
12-14 LST	5.3	9.4	7.9	8.6	5.8	1.9	1.3	0.8	3.1	6.1	6.8	6.5	5.3	12	-73444
15-17 LST	6.1	9.3	10.0	11.9	6.0	1.5	1.3	0.5	3.9	5.4	7.8	6.1	5.8	12	-73444
18-20 LST	8.5	9.7	11.0	11.8	7.9	2.3	1.1	1.1	4.9	5.8	8.1	6.1	6.5	12	-73444
P FREQ LES 300 FT A/D LES 1 MI	2.1	3.1	3.8	2.6	1.0	0.6	0.4	0.4	0.7	0.8	3.3	1.4	1.7	12	-73444
FOR 00-02 LST	3.1	4.8	3.9	3.9	1.6	0.6	1.2	0.8	1.6	2.2	3.8	2.0	2.5	12	-73444
03-05 LST	3.3	4.7	4.4	4.0	1.8	0.4	0.8	0.6	2.2	2.6	3.1	3.0	2.6	12	-73444
06-08 LST	0.9	5.1	2.4	2.9	0.5	0.0	0.0	0.0	0.7	1.3	2.9	2.2	1.6	12	-73444
09-11 LST	0.7	3.0	2.8	1.7	0.8	0.1	0.1	0.0	0.2	0.4	1.5	1.4	1.1	12	-73444
12-14 LST	1.3	3.3	2.9	1.8	0.9	0.2	0.4	0.0	0.1	0.9	1.2	1.6	1.2	12	-73444
15-17 LST	1.3	2.8	3.4	3.6	1.3	0.1	0.2	0.0	0.1	0.6	3.0	2.0	1.5	12	-73444
18-20 LST	2.2	3.3	3.4	3.1	1.3	0.0	0.3	0.1	0.1	0.8	3.2	1.3	1.6	12	-73444
21-23 LST															

BOULDER, COLORADO

MEAN NUMBER OF DAYS

PARAMETER DESCRIPTION		JAN	FEB	MAR	APR	MAY	JUN	JUL	AUG	SEP	OCT	NOV	DEC	ANN	POR (YRS)	NO. OBS
CIG = GTR 1000 FT AND VSBY = GTR 3 MI	17 LST	29.6	25.6	28.8	27.8	29.5	29.6	30.6	30.7	29.4	29.7	28.2	29.3	348.8	12	-73444
	23 LST	29.0	24.6	27.5	26.7	28.9	29.3	30.7	30.8	29.0	29.3	28.0	29.1	345.9	12	-73444
	05 LST	28.4	24.4	27.4	26.3	27.9	28.5	29.8	30.2	28.6	28.6	27.4	29.0	336.5	12	-73444
	11 LST	29.6	25.4	28.9	28.4	29.3	29.3	30.8	30.9	29.3	29.5	27.6	28.9	347.9	12	-73444
CIG = GTR 2000 FT AND VSBY = GTR 3 MI W/SFC WND LES 10 KTS	17 LST	20.2	19.2	19.1	11.6	15.6	15.1	17.5	17.6	18.1	20.7	21.2	21.1	207.0	12	-73444
	23 LST	20.1	18.0	19.0	18.4	20.3	20.8	20.8	20.9	21.2	22.1	20.8	20.6	243.0	12	-73444
	05 LST	18.8	19.8	19.6	19.1	22.1	22.8	14.9	24.9	21.4	21.5	19.8	20.0	250.3	12	-73444
	11 LST	21.2	17.3	16.9	16.4	20.2	21.7	25.5	25.1	22.7	22.5	20.3	20.5	250.3	12	-73444
SFC WND = GTR 17 KTS AND NO PRECIP.	17 LST	2.4	2.7	4.0	3.7	4.4	4.1	2.9	2.7	2.7	1.5	1.1	1.2	33.4	12	-73444
	23 LST	1.4	1.2	2.1	1.7	2.0	1.4	1.7	0.8	1.3	0.8	0.9	1.4	16.7	12	-73444
	05 LST	1.5	1.5	1.5	1.1	0.8	0.5	0.2	0.2	0.2	1.1	0.7	1.0	10.3	12	-73444
	11 LST	2.4	2.2	4.3	3.4	1.5	1.6	0.3	0.3	0.8	0.9	1.6	1.6	21.1	12	-73444
SFC WND 4-10 KTS AND TMP 33-89 DEG F AND NO PRECIP.	17 LST	11.4	11.7	12.5	13.9	16.9	15.3	16.4	17.7	19.0	19.1	14.4	13.0	181.3	12	-73444
	23 LST	5.6	5.8	11.3	16.8	18.8	19.1	18.5	20.4	19.2	17.9	11.4	7.1	171.9	12	-73444
	05 LST	5.5	4.8	7.0	13.9	17.9	18.2	20.9	21.2	19.7	16.9	8.8	5.9	160.7	12	-73444
	11 LST	13.3	12.3	13.0	16.4	20.2	19.9	20.4	20.7	18.0	18.2	14.7	14.2	201.3	12	-73444
SKY COVER LES 3/10 AND VSBY = GTR 3 MI	17 LST	9.1	6.4	6.3	3.9	2.6	3.9	3.0	4.2	8.6	10.8	9.1	9.6	77.5	12	-73444
	23 LST	16.4	14.1	13.8	13.1	12.1	16.0	13.5	15.3	19.1	18.7	15.1	16.8	184.0	12	-73444
	05 LST	16.6	13.5	13.0	10.2	9.7	13.1	14.1	15.3	18.2	18.9	15.6	15.6	173.8	12	-73444
	11 LST	10.0	7.8	8.1	6.3	6.1	11.8	12.0	10.3	14.3	14.1	10.1	11.0	121.9	12	-73444
CIG = GTR 2500 FT AND VSBY = GTR 3 MI	17 LST	28.6	24.7	27.4	25.7	28.0	29.3	30.2	30.6	28.7	28.6	26.7	28.4	336.9	12	-73444
	23 LST	27.7	24.5	26.2	25.9	26.8	28.8	30.3	30.2	27.9	28.6	27.2	28.5	332.6	12	-73444
	05 LST	27.2	23.5	25.4	25.0	26.7	26.8	29.3	29.7	26.9	27.3	26.0	28.2	322.0	12	-73444
	11 LST	28.9	24.3	26.8	25.5	26.8	28.7	30.2	30.4	28.0	27.9	25.9	28.1	331.5	12	-73444
CIG = GTR 6000 FT AND VSBY = GTR 3 MI	17 LST	27.7	23.0	24.3	21.8	22.6	25.7	27.7	28.6	26.5	26.6	24.8	26.8	306.1	12	-73444
	23 LST	27.0	23.3	24.1	22.7	24.3	26.6	29.9	29.3	26.6	27.1	25.7	27.2	313.8	12	-73444
	05 LST	26.7	22.2	23.2	23.3	24.2	23.0	28.8	28.9	25.7	26.7	25.0	27.2	306.9	12	-73444
	11 LST	27.7	23.4	25.6	22.9	24.5	26.3	29.2	29.6	26.6	27.3	25.1	27.2	315.4	12	-73444
CIG = GTR 10000 FT AND VSBY = GTR 3 MI	17 LST	26.7	21.8	21.6	18.8	17.8	17.4	18.9	20.4	22.0	24.8	23.6	26.1	239.9	12	-73444
	23 LST	26.2	22.7	23.1	21.2	22.5	25.6	27.0	27.0	25.6	26.2	24.6	26.4	298.1	12	-73444
	05 LST	26.2	21.6	22.3	22.0	22.7	24.1	27.7	28.4	25.0	26.1	24.5	26.4	297.0	12	-73444
	11 LST	26.9	23.0	24.1	20.7	22.1	24.5	28.2	28.2	25.9	26.4	24.3	26.7	301.0	12	-73444

EAST COLFAX, COLORADO

STA NO. 73116 (IN AREA NUMBER 10)

LATITUDE 3944N

LONGITUDE 10439W

ELEVATION(FT) 05655

PARAMETER DESCRIPTION	JAN	FEB	MAR	APR	MAY	JUN	JUL	AUG	SEP	OCT	NOV	DEC	ANN	POR (YRS)	NO. OBS
ABS MAX TMP (F)	71	74	76	83	90	101	102	97	95	86	74	75	102	12	-73444
MEAN MAX TMP (F)	44	47	50	59	69	81	86	85	77	67	52	47	64	12	-73444
MEAN MIN TMP (F)	19	22	25	34	45	55	61	60	50	40	26	22	38	12	-73444
ABS MIN TMP (F)	-23	-24	-8	6	24	30	45	44	30	20	-9	-13	-24	12	-73444
MEAN NO DYS TMP = DR GTR 90(F)	0.0	0.0	0.0	0.0	0.1	6.0	11.2	7.4	2.4	0.0	0.0	0.0	27.1	12	-73444
MEAN NO DYS TMP = DR LES 32(F)	27.7	24.0	24.2	12.3	1.5	0.2	0.0	0.0	0.3	5.2	21.6	27.6	144.6	12	-73444
MEAN NO DYS TMP = DR LES 0(F)	1.5	1.3	0.8	0.0	0.0	0.0	0.0	0.0	0.0	0.0	1.1	1.0	5.7	12	-73444
MEAN DEW PT TMP (F)	15	18	20	26	37	44	48	48	39	30	21	17	30	12	-73444
MEAN REL HUM (PCT)	56	57	55	52	54	47	47	48	47	48	55	56	52	12	-73444
MEAN PRESS ALT (FT)	5473	5506	5603	5656	5692	5710	5650	5640	5609	5551	5485	5462	5586	0	-50
MEAN PRECIP (IN)	0.56	0.87	1.53	1.90	3.77	1.15	2.19	1.58	1.10	1.07	0.99	0.64	17.3	12	-73444
MEAN SNOW FALL (IN)	6.1	8.5	13.2	11.1	2.9	0.0	0.0	0.0	1.1	3.3	9.7	6.6	62.5	12	-73444
MEAN NO DYS PRCP = DR GTR 0.1 IN	1.9	2.6	4.2	4.1	5.6	3.4	3.9	2.8	2.5	2.4	3.0	1.9	38.3	12	-73444
MEAN NO DYS SNFL = DR GTR 1.5 IN	1.6	2.0	2.9	2.2	0.7	0.0	0.0	0.0	0.2	0.7	2.1	1.6	14.0	12	-73444
MEAN NO DYS W/3CUR VSBY LES 1/2 MI	2.1	3.1	3.2	2.2	1.2	0.3	0.3	0.7	0.8	1.6	2.7	1.7	20.1	12	-73444
MEAN NO DYS TSYMS	0.0	0.0	0.1	1.1	6.1	8.2	9.7	6.5	3.0	0.9	0.1	0.0	35.7	12	-73444
P FREQ WND SPD = DR GTR 17 KTS	5.8	6.7	9.6	8.5	6.9	6.0	3.9	3.3	3.4	3.0	4.0	5.1	5.5	12	-73444
P FREQ WND SPD = DR GTR 28 KTS	0.1	0.3	0.5	0.4	0.3	0.2	0.0	0.0	0.1	0.0	0.2	0.1	0.2	12	-73444
P FREQ LES 5000 FT A/D LES 5 MI	12.4	17.2	20.4	23.1	19.8	10.5	5.6	4.9	10.7	12.5	15.5	11.2	13.7	12	-73444
P FREQ LES 1500 FT A/D LES 3 MI															
FOR 00-02 LST	9.1	9.5	14.2	10.6	10.0	3.7	2.3	1.5	5.7	3.6	8.4	6.0	7.2	12	-73444
03-05 LST	9.8	12.9	13.4	13.4	11.6	5.0	4.0	2.8	6.9	8.2	10.9	6.6	9.0	12	-73444
06-08 LST	8.5	13.0	14.8	14.5	12.0	5.3	5.1	3.3	7.3	9.7	10.6	7.6	9.3	12	-73444
09-11 LST	6.2	11.3	10.9	11.8	9.3	3.8	1.8	1.1	4.4	8.2	9.5	7.3	7.1	12	-73444
12-14 LST	6.1	10.5	8.1	8.0	6.7	2.3	0.7	0.6	3.1	6.2	7.6	6.4	5.5	12	-73444
15-17 LST	5.3	9.4	7.9	8.6	5.8	1.9	1.3	0.8	3.1	6.1	6.8	6.5	5.3	12	-73444
18-20 LST	6.1	9.3	10.0	11.9	6.0	1.5	1.3	0.5	3.9	5.4	7.8	6.1	5.8	12	-73444
21-23 LST	8.5	9.7	11.0	11.8	7.9	2.3	1.1	1.1	4.9	5.8	8.1	6.1	6.5	12	-73444
P FREQ LES 300 FT A/D LES 1 MI															
FOR 00-02 LST	2.1	3.1	3.8	2.6	1.0	0.6	0.4	0.4	0.7	0.8	3.3	1.4	1.7	12	-73444
03-05 LST	1.1	4.8	3.9	3.9	1.6	0.6	1.2	0.8	1.6	2.2	3.8	2.0	2.5	12	-73444
06-08 LST	3.3	4.7	4.4	4.0	1.8	0.4	0.8	0.6	2.2	2.8	3.1	3.0	2.6	12	-73444
09-11 LST	0.9	5.1	2.4	2.9	0.5	0.0	0.0	0.0	0.7	1.3	2.9	2.2	1.6	12	-73444
12-14 LST	0.7	3.0	2.8	1.7	0.8	0.1	0.1	0.0	0.2	0.4	1.5	1.4	1.1	12	-73444
15-17 LST	1.3	3.3	2.9	1.8	0.9	0.2	0.4	0.0	0.1	0.9	1.2	1.6	1.2	12	-73444
18-20 LST	1.3	2.8	3.4	3.6	1.3	0.1	0.2	0.0	0.1	0.6	3.0	2.0	1.5	12	-73444
21-23 LST	2.2	3.3	3.4	3.1	1.3	0.0	0.3	0.1	0.1	0.6	3.2	1.3	1.6	12	-73444

EAST COLFAX, COLORADO

MEAN NUMBER OF DAYS

PARAMETER DESCRIPTION		JAN	FEB	MAR	APR	MAY	JUN	JUL	AUG	SEP	OCT	NOV	DEC	ANN	PDR (YRS)	NO. OBS
CIG = GTR 1000 FT AND VSBY = GTR 3 MI	17 LST	29.6	25.6	28.8	27.8	29.5	29.6	30.6	30.7	29.4	29.7	28.2	29.3	348.8	12	-73444
	23 LST	29.0	25.6	27.5	26.7	28.9	29.3	30.7	30.8	29.0	29.3	28.0	29.1	343.9	12	-73444
	05 LST	28.4	24.4	27.4	26.3	27.9	28.5	29.8	30.2	28.6	28.6	27.4	29.0	336.5	12	-73444
	11 LST	29.6	25.4	28.9	28.4	29.3	29.3	30.8	30.9	29.3	29.5	27.6	28.9	347.9	12	-73444
CIG = GTR 2000 FT AND VSBY = GTR 3 MI W/SFC WND LES 10 KTS	17 LST	20.2	19.2	19.1	11.6	15.6	15.1	17.5	17.6	18.1	20.7	21.2	21.1	207.0	12	-73444
	23 LST	20.1	18.0	19.0	18.4	20.3	20.8	20.8	20.9	21.2	22.1	20.8	20.6	243.0	12	-73444
	05 LST	18.8	15.8	19.6	19.1	22.1	22.8	24.5	24.9	21.4	21.5	19.8	20.0	250.3	12	-73444
	11 LST	21.2	17.3	16.9	16.4	20.2	21.7	25.5	25.1	22.7	22.5	20.3	20.5	250.3	12	-73444
SFC WND = GTR 17 KTS AND NO PRECIP.	17 LST	2.4	2.7	4.0	3.7	4.4	4.1	2.9	2.7	2.7	1.5	1.1	1.2	33.4	12	-73444
	23 LST	1.4	1.2	2.1	1.7	2.0	1.4	1.7	0.8	1.3	0.8	0.9	1.4	16.7	12	-73444
	05 LST	1.5	1.5	1.5	1.1	0.8	0.5	0.2	0.2	0.2	1.1	0.7	1.0	10.3	12	-73444
	11 LST	2.4	2.2	4.5	3.4	1.5	1.6	0.3	0.3	0.8	0.9	1.6	1.6	21.1	12	-73444
SFC WND 4-10 KTS AND TMP 33-89 DEG F AND NU PRECIP.	17 LST	11.4	11.7	12.5	13.9	16.9	15.3	16.4	17.7	19.0	19.1	14.4	13.0	181.9	12	-73444
	23 LST	5.6	5.8	11.3	16.8	18.8	19.1	18.5	20.4	19.2	17.9	11.4	7.1	171.9	12	-73444
	05 LST	5.5	4.8	7.0	13.9	17.9	18.2	20.9	21.2	19.7	16.9	8.8	5.9	160.7	12	-73444
	11 LST	13.3	12.3	13.0	16.4	20.2	19.9	20.4	20.7	18.0	18.2	14.7	14.2	201.3	12	-73444
SKY COVER LES 3/10 AND VSBY = GTR 3 MI	17 LST	9.1	6.4	6.3	3.9	2.6	3.9	3.0	4.2	8.6	10.8	9.1	9.6	77.5	12	-73444
	23 LST	16.4	14.1	13.8	13.1	12.1	16.0	13.5	15.3	19.1	18.7	15.1	16.8	184.0	12	-73444
	05 LST	16.6	13.5	13.0	10.2	9.7	13.1	14.1	15.3	18.2	18.9	15.6	15.6	173.8	12	-73444
	11 LST	10.0	7.8	8.1	6.3	6.1	11.8	12.0	10.3	14.3	14.1	10.1	11.0	121.9	12	-73444
CIG = GTR 2500 FT AND VSBY = GTR 3 MI	17 LST	26.6	24.7	27.4	25.7	28.0	29.3	30.2	30.6	28.7	28.6	26.7	28.4	336.9	12	-73444
	23 LST	27.7	24.5	26.2	25.9	26.8	28.8	30.3	30.2	27.9	28.6	27.2	28.5	332.6	12	-73444
	05 LST	27.2	23.5	25.4	25.0	26.7	26.8	29.3	29.7	26.9	27.3	26.0	28.2	322.0	12	-73444
	11 LST	28.9	24.3	26.8	25.5	26.8	28.7	30.2	30.4	26.0	27.9	25.9	28.1	331.5	12	-73444
CIG = GTR 6000 FT AND VSBY = GTR 3 MI	17 LST	27.7	23.0	24.3	21.8	22.6	23.7	27.7	28.6	26.5	26.6	24.8	26.8	306.1	12	-73444
	23 LST	27.0	23.3	24.1	22.7	24.3	26.6	29.9	29.3	26.6	27.1	25.7	27.2	313.8	12	-73444
	05 LST	26.7	22.2	23.2	23.3	24.2	25.0	28.8	28.9	25.7	26.7	25.0	27.2	306.9	12	-73444
	11 LST	27.7	23.4	25.6	22.9	24.5	26.3	29.2	29.6	26.6	27.3	25.1	27.2	315.4	12	-73444
CIG = GTR 10000 FT AND VSBY = GTR 3 MI	17 LST	26.7	21.8	21.6	18.8	17.8	17.4	18.9	20.4	22.0	24.8	23.6	26.1	259.9	12	-73444
	23 LST	26.2	22.7	23.1	21.2	22.5	25.6	27.0	27.0	25.6	26.2	24.6	26.4	298.1	12	-73444
	05 LST	26.2	21.6	22.3	22.0	22.7	24.1	27.7	28.4	25.0	26.1	24.5	26.4	297.0	12	-73444
11 LST	26.9	23.0	24.1	20.7	22.1	24.5	28.2	28.2	25.9	26.4	24.3	26.7	301.0	12	-73444	

FORT CARSON/BUTTS AAF, COLORADO

STA NO. 73128 (IN AREA NUMBER 10)

LATITUDE 3845N

LONGITUDE 10447W

ELEVATION(FT) 05838

PARAMETER DESCRIPTION	JAN	FEB	MAR	APR	MAY	JUN	JUL	AUG	SEP	OCT	NOV	DEC	ANN	POR (YRS)	NO. OBS
ABS MAX TMP (F)	69	72	78	86	94	100	100	99	94	83	74	77	100	13	-72466
MEAN MAX TMP (F)	43	46	49	58	68	80	85	83	77	65	52	47	63	13	-72466
MEAN MIN TMP (F)	16	19	23	32	42	51	56	55	47	37	24	19	35	13	-72466
ABS MIN TMP (F)	-26	-27	-11	0	21	32	42	34	17	7	-8	-15	-27	13	-72466
MEAN NO DYS TMP = DR GTR 90(F)	0.0	0.0	0.0	0.0	1.8	5.6	9.8	2.2	0.0	0.0	0.0	0.0	19.4	7	-72466
MEAN NO DYS TMP = DR LES 32(F)	29.0	26.2	17.6	5.4	0.4	0.0	0.0	0.0	3.2	19.5	27.8	30.2	159.3	7	-72466
MEAN NO DYS TMP = DR LES 0(F)	2.3	2.1	0.0	0.0	0.0	0.0	0.0	0.0	0.0	0.0	1.1	1.1	6.6	7	-72466
MEAN DEW PT TMP (F)	14	16	16	28	36	40	49	50	36	31	20	16	30	7	-72466
MEAN REL HUM (PCT)	57	59	53	56	57	49	53	54	48	53	55	58	54	7	-72466
MEAN PRESS ALT (FT)	5654	5688	5786	5839	5878	5895	5836	5825	5796	5735	5664	5642	5770	0	-50
MEAN PRECIP (IN)	0.33	0.27	0.69	1.31	2.54	1.85	2.85	2.17	1.18	0.73	0.43	0.17	14.5	13	-72466
MEAN SNOW FALL (IN)	4.8	3.7	7.5	8.9	1.9	0.0	0.0	0.0	2.3	2.1	4.4	2.2	37.8	13	-72466
MEAN NO DYS PRCP = DR GTR 0.1 IN	1.3	1.1	2.0	3.5	5.6	3.9	5.4	4.4	2.5	1.9	1.5	0.9	34.0	13	-29
MEAN NO DYS SNFL = DR GTR 1.5 IN	1.1	0.8	1.5	1.8	0.4	0.0	0.0	0.0	0.5	0.5	0.9	0.5	8.0	13	-29
MEAN NO DYS W/OCUR VSBY LES 1/2 MI	3.5	5.1	5.0	5.0	3.6	2.4	0.4	1.6	0.7	2.1	3.7	3.8	36.9	7	-72466
MEAN NO DYS TSTMS	0.0	0.0	0.0	2.4	7.0	8.2	17.2	12.6	3.0	0.8	0.0	0.0	51.2	7	-72466
P FREQ WND SPD = UP GTR 17 KTS	8.0	10.6	14.4	14.6	11.2	11.9	5.9	4.3	7.8	5.9	11.2	5.7	9.3	7	-72466
P FREQ WND SPD = DR GTR 28 KTS	0.7	0.9	1.0	0.9	0.7	0.4	0.2	0.1	0.6	0.2	1.2	0.2	0.6	7	-72466
P FREQ LES 5000 FT A/D LES 5 MI	13.3	21.5	18.4	24.4	25.7	18.2	8.6	11.1	8.3	13.1	12.8	12.8	15.7	7	-72466
P FREQ LES 1500 FT A/D LES 3 MI															
FOR 00-02 LST	8.6	17.8	12.1	17.8	14.7	10.9	1.9	4.3	3.7	8.5	7.6	9.5	9.8	7	-72466
03-05 LST	7.0	17.2	11.9	17.3	15.9	12.7	4.1	8.4	5.6	9.5	7.6	9.5	10.8	7	-72466
06-08 LST	8.9	17.6	12.4	18.5	18.8	9.2	3.4	7.1	6.9	11.1	8.0	10.2	10.8	7	-72466
09-11 LST	9.9	13.4	8.8	12.5	14.7	4.5	1.9	5.4	3.5	8.6	8.1	8.1	8.3	7	-72466
12-14 LST	7.7	10.8	8.7	7.6	9.0	2.0	1.3	3.4	1.7	5.2	6.7	5.3	5.8	7	-72466
15-17 LST	7.0	12.0	10.1	8.7	11.9	2.0	1.9	2.8	1.5	4.7	7.2	5.0	6.2	7	-72466
18-20 LST	7.5	13.8	9.2	10.9	11.4	2.2	1.3	4.3	1.9	3.8	6.7	6.1	6.6	7	-72466
21-23 LST	10.0	16.5	11.3	14.0	14.3	5.8	1.5	4.1	2.6	5.6	7.2	7.9	8.4	7	-72466
P FREQ LES 300 FT A/D LES 1 MI															
FOR 00-02 LST	4.7	9.1	6.2	7.8	5.6	4.4	0.4	2.6	0.7	2.9	4.8	4.3	4.5	7	-72466
03-05 LST	3.6	8.6	4.3	9.6	5.8	4.9	0.6	4.5	0.9	2.7	5.0	3.8	4.5	7	-72466
06-08 LST	3.6	10.6	5.9	6.9	4.8	2.9	0.0	1.9	0.4	3.6	2.6	5.7	4.1	7	-72466
09-11 LST	4.2	4.5	2.3	2.7	1.9	0.9	1.0	1.1	0.0	1.8	3.3	3.2	2.2	7	-72466
12-14 LST	1.6	3.5	1.6	2.0	0.6	0.2	0.0	0.2	0.2	0.9	2.6	0.2	1.1	7	-72466
15-17 LST	3.1	4.7	4.0	1.6	0.9	0.2	0.6	0.0	0.0	1.1	3.0	0.7	1.7	7	-72466
18-20 LST	3.6	3.7	3.8	2.7	1.1	0.0	0.2	0.4	0.4	1.4	3.2	3.0	2.0	7	-72466
21-23 LST	5.4	7.1	5.4	6.2	2.4	0.7	0.4	1.9	0.6	1.6	3.5	4.7	3.3	7	-72466

FORT CARSON/BUTTS AAF, COLORADO

MEAN NUMBER OF DAYS

PARAMETER DESCRIPTION		JAN	FEB	MAR	APR	MAY	JUN	JUL	AUG	SEP	OCT	NOV	DEC	ANN	PDR (YRS)	NO. OBS
CIG = GTR 1000 FT AND VSBY = GTR 3 MI	17 LST	29.1	24.9	28.1	28.2	28.8	29.6	30.8	30.4	29.6	30.5	27.8	29.8	347.6	7	-72466
	23 LST	28.0	23.2	27.8	26.6	27.4	28.4	30.4	30.0	29.6	29.5	28.3	28.5	337.7	7	-72466
	05 LST	28.8	23.5	27.5	25.2	27.0	27.0	30.4	28.8	28.8	28.5	24.0	28.5	332.0	7	-72466
	11 LST	28.1	25.5	28.8	27.6	28.2	29.4	30.8	30.4	29.5	29.3	28.3	28.8	344.7	7	-72466
CIG = GTR 2000 FT AND VSBY = GTR 3 MI W/SFC WND LES 10 KTS	17 LST	22.3	15.0	11.5	11.6	11.8	9.6	18.0	17.8	15.3	16.8	20.2	22.2	192.1	7	-72466
	23 LST	19.8	15.9	17.8	20.2	19.8	21.8	27.0	25.4	24.7	23.7	21.5	24.0	261.6	7	-72466
	05 LST	20.2	17.8	19.4	16.6	18.4	20.6	25.8	23.8	22.0	21.8	20.8	23.8	291.0	7	-72466
	11 LST	20.0	16.0	17.2	15.2	14.4	15.4	23.6	22.2	19.3	19.3	18.7	19.7	221.0	7	-72466
SFC WND = GTR 17 KTS AND NO PRECIP.	17 LST	1.7	2.7	6.1	6.9	6.1	5.4	1.6	2.7	2.5	2.0	1.9	1.3	40.9	7	-72466
	23 LST	2.0	2.0	2.9	2.2	1.9	1.8	0.6	0.2	1.0	0.3	2.7	1.4	19.0	7	-72466
	05 LST	2.1	1.2	2.8	3.0	2.1	1.2	0.8	0.6	1.5	0.7	2.2	1.0	19.2	7	-72466
	11 LST	3.5	4.7	5.7	5.7	3.8	5.4	0.8	1.4	3.0	2.9	4.6	3.6	45.1	7	-72466
SFC WND 4-10 KTS AND TMP 33-89 DEG F AND NO PRECIP.	17 LST	12.2	12.5	11.4	14.9	15.6	12.7	20.7	20.1	20.1	22.9	16.6	14.1	193.8	7	-72466
	23 LST	4.9	7.3	11.5	20.8	23.0	23.7	27.0	27.5	25.3	25.0	10.2	6.4	212.6	7	-72466
	05 LST	3.3	5.8	7.8	17.5	23.3	25.6	25.8	26.5	22.8	23.4	9.2	6.7	197.7	7	-72466
	11 LST	14.1	12.5	14.9	17.5	18.8	15.2	21.8	23.5	18.9	19.9	16.6	15.8	209.5	7	-72466
SKY COVER LES 3/10 AND VSBY = GTR 3 MI	17 LST	11.0	9.2	8.4	2.5	1.0	4.5	3.0	3.5	11.5	14.0	12.5	12.0	93.1	3	-72466
	23 LST	19.0	14.9	16.8	17.0	15.5	15.5	13.5	14.5	19.0	21.5	17.5	14.3	199.0	4	-72466
	05 LST	19.0	13.8	16.5	14.5	10.5	14.0	14.0	13.5	17.0	17.8	16.5	18.5	187.3	3	-72466
	11 LST	14.7	10.2	10.1	7.0	4.5	13.0	12.0	11.5	13.5	11.5	10.5	9.0	127.5	3	-72466
CIG = GTR 2500 FT AND VSBY = GTR 3 MI	17 LST	29.1	23.7	27.3	25.8	26.4	27.4	29.8	29.8	29.3	29.3	27.3	28.5	333.9	7	-72466
	23 LST	26.8	22.2	26.4	25.0	25.4	27.0	30.4	29.0	28.5	28.6	27.3	28.0	324.6	7	-72466
	05 LST	24.0	23.0	25.6	23.4	24.6	25.2	27.0	28.0	27.3	27.2	27.0	27.2	315.5	7	-72466
	11 LST	27.3	23.7	27.8	25.8	25.2	28.0	29.4	28.8	28.7	27.7	27.0	28.3	328.1	7	-72466
CIG = GTR 6000 FT AND VSBY = GTR 3 MI	17 LST	27.7	22.5	24.3	22.0	20.2	22.8	24.2	24.6	27.7	27.2	26.5	26.8	296.5	7	-72466
	23 LST	26.2	21.0	24.7	22.6	22.2	23.8	29.0	27.8	27.2	27.0	25.8	27.0	304.3	7	-72466
	05 LST	26.8	22.2	24.3	22.4	23.0	23.2	28.2	27.4	26.0	24.3	25.5	26.7	302.0	7	-72466
	11 LST	25.8	22.4	25.8	22.6	21.6	24.6	28.6	27.0	26.6	26.5	25.8	27.2	304.5	7	-72466
CIG = GTR 10000 FT AND VSBY = GTR 3 MI	17 LST	26.5	21.7	21.9	17.8	11.0	16.6	16.2	14.6	22.7	24.5	25.1	25.8	244.4	7	-72466
	23 LST	25.8	20.6	23.7	21.6	21.0	23.0	27.0	26.6	25.8	26.3	25.7	26.5	293.6	7	-72466
	05 LST	26.7	21.6	24.1	21.8	20.8	21.8	27.0	26.4	24.7	25.5	25.0	26.3	291.7	7	-72466
	11 LST	25.5	21.4	23.8	19.4	18.8	21.8	26.6	25.4	24.8	25.0	24.8	26.2	283.5	7	-72466

FORT COLLINS/CHRISTMAN FIELD, COLORADO

STA NO. 73143 (IN AREA NUMBER 10)

LATITUDE 4035N

LONGITUDE 10508W

ELEVATION(FT) 05160

PARAMETER DESCRIPTION	JAN	FEB	MAR	APR	MAY	JUN	JUL	AUG	SEP	OCT	NOV	DEC	ANN	POP (YRS)	NO. OBS
ABS MAX TMP (F)	69	75	81	86	90	102	102	100	95	88	79	76	102	65	-113
MEAN MAX TMP (F)	40	43	50	60	68	79	84	83	76	64	51	42	62	65	-113
MEAN MIN TMP (F)	12	15	22	32	41	49	55	53	44	33	22	14	33	65	-113
ABS MIN TMP (F)	-38	-41	-31	-10	12	29	36	32	20	-8	-21	-35	-41	66	-113
MEAN NO DYS TMP = OR GTR 90(F)	0.0	0.0	0.0	0.0	0.0	6.0	11.0	8.0	2.0	0.0	0.0	0.0	27.0	10	-113
MEAN NO DYS TMP = OR LES 32(F)	30.0	27.0	28.0	15.0	2.0	0.0	0.0	0.0	1.0	13.0	28.0	31.0	175.0	10	-113
MEAN NO DYS TMP = OR LES 0(F)	1.7	1.5	0.8	0.0	0.0	0.0	0.0	0.0	0.0	0.0	1.1	1.3	6.4	12	-72469
MEAN DEW PT TMP (F)	12	15	17	23	35	41	46	46	36	26	18	14	27	12	-72469
MEAN REL HUM (PCT)	51	53	50	48	51	44	45	46	44	44	52	52	48	12	-72469
MEAN PRESS ALT (FT)	4969	4947	5080	5121	5171	5189	5151	5145	5105	5047	4977	4962	5075	0	-50
MEAN PRECIP (IN)	0.41	0.56	1.00	1.98	2.85	1.65	1.54	1.39	1.23	1.12	0.50	0.45	14.7	79	-113
MEAN SNOW FALL (IN)	4.8	7.4	9.5	6.5	1.1	0.0	0.0	0.0	0.2	2.8	5.2	5.6	42.9	65	-113
MEAN NO DYS PRCP = OR GTR 0.1 IN	1.5	1.8	2.8	4.8	5.9	3.6	3.4	3.1	2.6	2.5	1.6	1.6	35.2	79	-29
MEAN NO DYS SNFL = OR GTR 1.5 IN	1.1	1.6	1.9	1.3	0.2	0.0	0.0	0.0	0.0	0.6	1.1	1.3	9.1	65	-29
MEAN NO DYS W/DCUR VSBY LES 1/2 MI	0.9	1.7	1.1	1.1	0.4	0.4	0.2	0.2	0.8	0.7	0.8	0.7	9.0	12	-72469
MEAN NO DYS TSTMS	0.0	0.0	0.0	2.0	6.0	9.0	12.0	10.0	4.0	1.0	0.0	0.0	44.0	68	-72469
P FREQ WND SPD = OR GTR 17 KTS	8.1	9.0	13.2	13.6	9.1	8.4	5.3	3.8	4.5	4.5	6.6	8.7	8.0	12	-72469
P FREQ WND SPD = OR GTR 28 KTS	0.5	0.9	1.8	1.3	0.6	0.4	0.2	0.1	0.3	0.3	0.7	0.9	0.7	12	-72469
P FREQ LES 5000 FT A/D LES 5 MI	12.8	17.0	20.3	22.2	19.5	9.5	4.8	4.4	10.7	12.6	15.8	12.0	13.5	12	-72469
P FREQ LES 1500 FT A/D LES 3 MI															
FOR 00-02 LST	9.1	10.2	14.2	11.5	11.0	4.2	2.8	1.4	5.7	5.7	8.6	6.1	7.5	12	-72469
03-05 LST	9.4	13.3	15.0	12.7	13.0	7.3	4.0	3.1	7.4	9.2	10.1	6.9	9.3	12	-72469
06-08 LST	8.6	13.5	16.1	15.6	13.8	7.2	4.6	5.0	8.2	10.2	9.6	9.1	10.1	12	-72469
09-11 LST	6.5	12.0	10.3	10.6	9.1	3.8	1.9	1.1	4.7	8.6	9.8	7.7	7.2	12	-72469
12-14 LST	4.9	9.2	7.2	7.0	6.5	2.5	1.3	0.6	2.1	4.9	6.6	6.0	4.9	12	-72469
15-17 LST	4.6	9.2	7.6	8.1	5.6	1.8	0.8	0.4	2.3	5.0	5.9	5.6	4.7	12	-72469
18-20 LST	6.0	9.2	10.1	12.2	5.9	1.1	0.9	0.5	3.1	5.4	7.5	5.6	5.6	12	-72469
21-23 LST	6.3	9.5	11.1	11.6	8.0	2.4	1.3	0.9	4.4	5.6	7.9	6.1	6.4	12	-72469
P FREQ LES 300 FT A/D LES 1 MI															
FOR 00-02 LST	1.4	2.2	2.4	1.9	0.4	0.2	0.3	0.1	0.8	0.4	1.0	0.7	1.0	12	-72469
03-05 LST	2.2	3.9	2.1	1.6	1.4	0.6	0.5	0.8	1.6	2.3	1.9	1.3	1.7	12	-72469
06-08 LST	2.2	3.7	2.7	2.4	1.8	0.5	0.7	0.4	1.9	2.6	1.6	2.0	1.9	12	-72469
09-11 LST	0.4	3.2	1.4	1.3	0.3	0.0	0.0	0.0	0.7	0.9	1.9	1.7	1.0	12	-72469
12-14 LST	0.1	1.9	0.7	0.6	0.4	0.2	0.3	0.1	0.1	0.2	0.7	0.5	0.5	12	-72469
15-17 LST	0.1	1.8	1.2	0.6	0.5	0.0	0.0	0.0	0.0	0.5	0.7	0.8	0.5	12	-72469
18-20 LST	0.9	1.4	2.2	1.5	0.2	0.0	0.0	0.0	0.0	0.4	1.0	0.7	0.7	12	-72469
21-23 LST	0.8	1.5	2.0	1.0	0.2	0.2	0.0	0.0	0.0	0.2	1.4	0.9	0.7	12	-72469

FORT COLLINS/CHRISTMAN FIELD, COLORADO

MEAN NUMBER OF DAYS

PARAMETER DESCRIPTION		JAN	FEB	MAR	APR	MAY	JUN	JUL	AUG	SEP	OCT	NOV	DEC	ANN	PGR	NO.
															(YRS)	085
CIG = GTR 1000 FT AND VSBY = GTR 3 MI	17 LST	30.2	25.8	29.1	28.0	29.7	29.7	30.8	31.0	29.5	30.1	28.6	29.5	352.0	12	-72469
	23 LST	28.9	25.4	27.7	27.4	29.1	29.4	30.6	30.8	29.0	29.5	27.9	29.3	345.0	12	-72469
	05 LST	28.6	24.4	27.2	26.6	27.5	28.1	30.3	30.2	28.6	28.6	27.9	28.7	336.7	12	-72469
	11 LST	30.2	25.4	28.9	28.1	29.8	29.4	30.9	30.9	29.3	29.4	27.8	28.6	348.7	12	-72469
CIG = GTR 2000 FT AND VSBY = GTR 3 MI W/SFC WND LES 10 KTS	17 LST	18.7	13.7	9.8	9.5	11.6	10.7	12.6	14.1	15.9	19.5	18.2	18.5	172.8	12	-72469
	23 LST	16.1	14.5	15.5	14.6	16.6	18.6	18.2	18.2	18.0	19.7	16.6	16.9	203.5	12	-72469
	05 LST	14.1	13.3	17.1	16.1	18.0	19.9	22.3	22.8	19.7	18.7	16.1	16.2	214.3	12	-72469
	11 LST	16.6	15.2	16.2	12.6	16.4	19.1	22.3	23.1	21.5	20.9	17.3	16.5	217.7	12	-72469
SFC WND = GTR 17 KTS AND NO PRECIP.	17 LST	3.0	4.2	6.8	8.0	5.5	5.8	4.3	3.5	3.1	1.9	1.8	2.9	50.8	12	-72469
	23 LST	2.0	1.6	2.4	2.1	2.3	1.9	1.6	1.1	1.2	0.9	1.1	2.1	20.3	12	-72469
	05 LST	2.3	1.7	1.6	1.3	0.6	0.6	0.2	0.1	0.4	0.8	1.6	2.5	13.7	12	-72469
	11 LST	3.9	3.5	5.9	5.2	2.7	1.9	0.5	0.4	1.0	1.8	2.3	3.6	32.7	12	-72469
SFC WND 4-10 KTS AND TMP 33-89 DEG F AND NO PRECIP.	17 LST	10.6	11.8	10.1	10.7	13.8	11.7	12.6	15.6	16.3	19.0	14.4	12.9	159.5	12	-72469
	23 LST	4.2	6.4	11.0	14.5	18.3	18.7	18.9	18.2	19.6	19.1	9.4	5.0	163.3	12	-72469
	05 LST	3.1	3.9	5.8	12.7	19.2	19.5	21.5	20.6	20.0	17.7	6.8	4.1	154.9	12	-72469
	11 LST	11.1	12.0	14.0	14.3	17.6	19.4	19.2	20.5	20.3	18.7	14.3	12.5	193.9	12	-72469
SKY COVER LES 3/10 AND VSBY = GTR 3 MI	17 LST	10.7	7.9	8.1	5.6	4.3	5.9	4.3	6.1	11.1	12.8	10.8	11.0	98.6	12	-72469
	23 LST	16.1	14.4	13.6	13.0	13.6	16.5	15.0	15.8	19.4	18.5	15.2	15.9	187.0	12	-72469
	05 LST	15.6	13.3	13.9	10.7	11.1	14.8	15.7	16.2	18.8	18.7	15.0	15.4	179.2	12	-72469
	11 LST	11.6	9.2	10.2	8.0	9.0	15.2	15.9	14.1	16.2	15.9	11.6	12.3	149.2	12	-72469
CIG = GTR 2500 FT AND VSBY = GTR 3 MI	17 LST	28.8	25.1	27.6	25.9	28.6	29.3	30.5	30.7	28.6	29.1	27.0	28.7	339.9	12	-72469
	23 LST	27.7	24.5	26.1	25.9	27.1	28.7	30.2	30.2	27.9	28.4	27.0	28.5	332.2	12	-72469
	05 LST	27.2	23.4	25.2	24.9	26.1	26.8	29.3	29.6	27.1	27.2	26.1	28.2	321.1	12	-72469
	11 LST	28.8	24.4	27.2	25.2	27.5	28.6	30.1	30.6	28.0	28.0	26.2	27.9	332.5	12	-72469
CIG = GTR 6000 FT AND VSBY = GTR 3 MI	17 LST	27.7	23.6	25.1	23.0	26.0	27.9	29.6	29.8	27.4	27.4	25.6	27.8	320.9	12	-72469
	23 LST	27.0	23.3	24.0	23.3	24.8	27.4	29.7	29.5	26.3	26.8	25.2	27.1	314.4	12	-72469
	05 LST	26.4	22.3	23.5	22.9	23.8	25.3	28.9	29.0	25.8	26.4	25.3	27.2	306.8	12	-72469
	11 LST	28.0	23.9	25.6	22.9	24.5	26.7	29.1	29.5	26.8	27.4	25.0	27.4	316.8	12	-72469
CIG = GTR 10000 FT AND VSBY = GTR 3 MI	17 LST	26.5	22.1	23.5	20.8	22.6	24.9	24.4	26.6	25.3	26.7	24.4	26.7	294.5	12	-72469
	23 LST	26.2	22.7	22.8	21.4	22.3	26.5	27.8	27.7	25.4	26.3	24.4	26.2	299.7	12	-72469
	05 LST	25.9	21.7	22.2	21.8	23.0	24.8	28.1	28.5	25.1	26.0	24.3	26.3	297.7	12	-72469
	11 LST	27.2	23.0	24.4	21.5	23.2	26.6	28.6	28.6	26.4	26.8	24.3	26.9	307.5	12	-72469

BROOMFIELD/JEFFERSON COUNTY, COLORADO

STA NO. 73144 (IN AREA NUMBER 10)

LATITUDE 3954N

LONGITUDE 10307W

ELEVATION(FT) 05648

PARAMETER DESCRIPTION	JAN	FEB	MAR	APR	MAY	JUN	JUL	AUG	SEP	OCT	NOV	DEC	ANN	FOR (YRS)	NO. OBS
ABS MAX TMP (F)	72	76	80	85	96	104	104	101	97	87	79	74	104	26	-72469
MEAN MAX TMP (F)	43	45	51	61	70	81	88	87	78	67	53	47	64	26	-72469
MEAN MIN TMP (F)	17	19	25	34	44	53	59	58	49	38	26	21	37	26	-72469
ABS MIN TMP (F)	-24	-30	-11	6	22	30	43	41	24	8	-8	-16	-30	26	-72469
MEAN NO DYS TMP = DK GTR 90(F)	0.0	0.0	0.0	0.0	0.3	7.7	12.8	9.6	2.9	0.0	0.0	0.0	33.3	12	-72469
MEAN NO DYS TMP = DR LES 32(F)	28.6	25.2	24.7	13.3	1.6	0.1	0.0	0.0	0.4	5.6	23.3	29.1	152.9	12	-72469
MEAN NO DYS TMP = DR LES 0(F)	1.7	1.5	0.8	0.0	0.0	0.0	0.0	0.0	0.0	0.0	1.1	1.3	6.4	12	-72469
MEAN DEW PT TMP (F)	12	15	17	23	35	41	46	46	36	26	18	14	27	12	-72469
MEAN REL HUM (PCT)	51	53	50	48	51	44	45	46	44	44	52	52	48	12	-72469
MEAN PRESS ALT (FT)	4468	5503	5599	5653	5688	5707	5645	5636	5605	5548	5480	5456	5582	0	-50
MEAN PRECIP (IN)	0.61	0.75	1.24	2.09	2.71	1.55	1.60	1.26	1.20	1.06	0.70	0.46	15.2	26	-72469
MEAN SNOW FALL (IN)	8.9	7.9	12.3	10.2	1.6	0.0	0.0	0.0	1.5	3.0	7.5	6.1	59.0	26	-72469
MEAN NO DYS PRCP = DR GTR 0.1 IN	1.9	2.2	3.4	5.0	5.8	3.4	3.5	2.9	2.6	2.4	1.9	1.6	36.6	26	-29
MEAN NO DYS SNFL = DR GTR 1.5 IN	1.5	2.1	3.2	2.1	0.5	0.0	0.0	0.0	0.4	0.9	2.3	1.9	14.9	12	-72469
MEAN NO DYS W/DIR VSBY LES 1/2 MI	0.9	1.7	1.1	1.1	0.4	0.4	0.2	0.2	0.8	0.7	0.8	0.7	9.0	12	-72469
MEAN NO DYS TSTMS	0.0	0.0	0.0	2.0	6.0	9.0	12.0	10.0	4.0	1.0	0.0	0.0	44.0	68	-72469
P FREQ WND SPD = DR GTR 17 KTS	8.1	9.6	13.2	13.6	9.1	8.4	5.3	3.8	4.5	4.5	6.6	8.7	8.0	12	-72469
P FREQ WND SPD = DR GTR 28 KTS	0.5	0.9	1.8	1.3	0.6	0.4	0.2	0.1	0.3	0.3	0.7	0.9	0.7	12	-72469
P FREQ LES 5000 FT A/D LES 5 MI	12.8	17.0	20.3	22.2	19.5	9.5	4.8	4.9	10.7	12.6	15.8	12.0	13.5	12	-72469
P FREQ LES 1500 FT A/D LES 3 MI															
FOR 00-02 LST	9.1	10.2	14.2	11.5	11.0	4.2	2.8	1.4	5.7	5.7	8.6	6.1	7.5	12	-72469
03-05 LST	9.4	13.3	15.0	12.7	13.0	7.3	4.0	3.1	7.4	9.2	10.1	6.9	9.3	12	-72469
06-08 LST	8.6	13.5	16.1	15.6	13.8	7.2	4.6	5.0	8.2	10.2	9.6	9.1	10.1	12	-72469
09-11 LST	6.5	12.0	10.3	10.6	9.1	3.8	1.9	1.1	4.7	8.6	9.8	7.7	7.2	12	-72469
12-14 LST	4.9	9.2	7.2	7.0	6.5	2.5	1.3	0.6	2.1	4.9	6.6	6.0	4.9	12	-72469
15-17 LST	4.6	9.2	7.6	8.1	5.6	1.8	0.8	0.4	2.3	5.0	5.9	5.6	4.7	12	-72469
18-20 LST	6.0	9.2	10.1	12.2	5.9	1.1	0.9	0.5	3.1	5.4	7.5	5.6	5.6	12	-72469
21-23 LST	8.3	9.5	11.1	11.6	8.0	2.4	1.3	0.9	4.4	5.6	7.9	6.1	6.4	12	-72469
P FREQ LES 300 FT A/D LES 1 MI															
FOR 00-02 LST	1.4	2.2	2.4	1.9	0.4	0.2	0.3	0.1	0.8	0.4	1.0	0.7	1.0	12	-72469
03-05 LST	2.2	3.9	2.1	1.6	1.4	0.6	0.5	0.8	1.6	2.3	1.9	1.3	1.7	12	-72469
06-08 LST	2.1	3.7	2.7	2.4	1.8	0.5	0.7	0.4	1.9	2.6	1.6	2.0	1.9	12	-72469
09-11 LST	0.4	3.2	1.4	1.3	0.3	0.0	0.0	0.0	0.7	0.9	1.9	1.7	1.0	12	-72469
12-14 LST	0.1	1.7	0.7	0.6	0.4	0.2	0.3	0.1	0.1	0.2	0.7	0.5	0.5	12	-72469
15-17 LST	0.1	1.6	1.2	0.6	0.5	0.0	0.0	0.0	0.5	0.7	0.8	0.5	0.5	12	-72469
18-20 LST	0.9	1.4	2.2	1.5	0.2	0.0	0.0	0.0	0.4	1.0	0.7	0.7	0.7	12	-72469
21-23 LST	0.8	1.5	2.0	1.0	0.2	0.2	0.0	0.0	0.2	1.4	0.9	0.7	0.7	12	-72469

BROOMFIELD/JEFFERSON COUNTY, COLORADO

MEAN NUMBER OF DAYS

PARAMETER DESCRIPTION		JAN	FEB	MAR	APR	MAY	JUN	JUL	AUG	SEP	OCT	NOV	DEC	ANN	POB (YRS)	NO. OBS
CIG = GTR 1000 FT AND VSBY = GTR 3 MI	17 LST	30.2	25.8	29.1	28.0	29.7	29.7	30.8	31.0	29.5	30.1	28.6	29.5	332.0	12	-72469
	23 LST	28.9	25.4	27.7	27.4	29.1	29.4	30.6	30.8	29.0	29.5	27.9	29.3	345.0	12	-72469
	05 LST	28.6	24.4	27.2	26.6	27.5	28.1	30.3	30.2	28.6	28.6	27.9	28.7	336.7	12	-72469
	11 LST	30.2	25.4	28.9	28.1	29.8	29.4	30.9	30.9	29.3	29.4	27.8	28.6	348.7	12	-72469
CIG =GTA 2000 FT AND VSBY =GTR 3 MI W/SFC WND LFS 10 KTS	17 LST	18.7	13.7	9.8	9.5	11.6	10.7	12.6	14.1	15.9	19.3	18.2	18.5	172.8	12	-72469
	23 LST	16.1	14.5	15.5	14.6	16.6	18.6	18.2	18.2	18.0	19.7	16.6	16.9	203.5	12	-72469
	05 LST	14.1	13.3	17.1	16.1	18.0	19.9	22.3	22.8	19.7	18.7	16.1	16.2	214.3	12	-72469
	11 LST	16.6	15.2	16.2	12.6	16.4	19.1	22.3	23.1	21.5	20.9	17.3	16.5	217.7	12	-72469
SFC WND = GTR 17 KTS AND NO PRECIP.	17 LST	3.0	4.2	6.8	8.0	5.5	5.8	4.3	3.5	3.1	1.9	1.8	2.9	50.8	12	-72469
	23 LST	2.0	1.6	2.4	2.1	2.3	1.9	1.6	1.1	1.2	0.9	1.1	2.1	20.3	12	-72469
	05 LST	2.3	1.7	1.6	1.3	0.6	0.6	0.2	0.1	0.4	0.8	1.6	2.5	13.7	12	-72469
	11 LST	3.9	3.5	5.9	5.2	2.7	1.9	0.5	0.4	1.0	1.8	2.3	3.6	32.7	12	-72469
SFC WND 4-10 KTS AND TMP 33-89 DEG F AND NO PRECIP.	17 LST	10.6	11.8	10.1	10.7	13.8	11.7	12.6	15.6	16.3	19.0	14.4	12.9	159.3	12	-72469
	23 LST	4.2	6.4	11.0	14.5	18.3	18.7	18.9	18.2	19.6	19.1	9.4	5.0	163.3	12	-72469
	05 LST	3.1	3.9	5.8	12.7	19.2	19.5	21.5	20.6	20.0	17.7	6.8	4.1	154.9	12	-72469
	11 LST	11.1	12.0	14.0	14.3	17.6	19.4	19.2	20.5	20.3	18.7	14.3	12.5	193.9	12	-72469
SKY COVER LES 3/10 AND VSBY = GTR 3 MI	17 LST	10.7	7.9	8.1	5.6	4.3	5.9	4.3	6.1	11.1	12.8	10.8	11.0	98.6	12	-72469
	23 LST	16.1	14.4	13.6	13.0	13.6	16.5	15.0	15.8	19.4	18.3	15.2	15.9	187.0	12	-72469
	05 LST	15.6	13.3	13.9	10.7	11.1	14.8	15.7	16.2	18.8	18.7	15.0	15.4	179.2	12	-72469
	11 LST	11.6	9.2	10.2	8.0	9.0	15.2	15.9	14.1	16.2	15.9	11.6	12.3	149.2	12	-72469
CIG = GTR 2500 FT AND VSBY = GTR 3 MI	17 LST	28.8	25.1	27.6	25.9	28.6	29.3	30.5	30.7	28.6	29.1	27.0	28.7	339.9	12	-72469
	23 LST	27.7	24.5	26.1	25.9	27.1	28.7	30.2	30.2	27.9	28.4	27.0	28.5	332.2	12	-72469
	05 LST	27.2	23.4	25.2	24.9	26.1	26.8	29.3	29.6	27.1	27.2	26.1	28.2	321.1	12	-72469
	11 LST	28.8	24.4	27.2	25.2	27.5	28.6	30.1	30.6	28.0	28.0	26.2	27.9	332.5	12	-72469
CIG = GTR 6000 FT AND VSBY = GTR 3 MI	17 LST	27.7	23.6	25.1	23.0	26.0	27.9	29.6	29.8	27.4	27.4	25.6	27.8	320.9	12	-72469
	23 LST	27.0	23.3	24.0	23.3	24.8	27.4	29.7	29.5	26.3	26.8	25.2	27.1	314.4	12	-72469
	05 LST	26.4	22.3	23.5	22.9	23.8	25.3	28.9	29.0	25.8	26.4	25.3	27.2	306.8	12	-72469
	11 LST	28.0	23.9	25.6	22.9	24.5	26.7	29.1	29.5	26.8	27.4	25.0	27.4	316.8	12	-72469
CIG = GTR 10000 FT AND VSBY = GTR 3 MI	17 LST	26.5	22.1	23.5	20.8	22.6	24.9	24.4	26.6	25.3	26.7	24.4	26.7	294.5	12	-72469
	23 LST	26.2	22.7	22.8	21.4	22.3	26.5	27.8	27.7	25.4	26.3	24.4	26.2	299.7	12	-72469
	05 LST	25.9	21.7	22.2	21.8	23.0	24.8	28.1	28.5	25.1	26.0	24.3	26.3	297.7	12	-72469
	11 LST	27.2	23.0	24.4	21.5	23.2	26.6	28.6	28.6	26.4	26.8	24.3	26.9	307.5	12	-72469

WALLENSBURG/JOHNSON FIELD, COLORADO

STA NO. 73147 (IN AREA NUMBER 10)

LATITUDE 3742N LONGITUDE 10447W ELEVATION(FT) 06080

PARAMETER DESCRIPTION	JAN	FEB	MAR	APR	MAY	JUN	JUL	AUG	SEP	OCT	NOV	DEC	ANN	PDP (YRS)	NO. OBS
ABS MAX TMP (F)	78	71	80	83	92	100	101	99	93	92	91	79	101	22	-113
MEAN MAX TMP (F)	47	49	54	63	75	83	86	85	78	69	56	49	66	22	-113
MEAN MIN TMP (F)	21	23	27	35	43	52	56	56	49	40	28	24	38	23	-113
ABS MIN TMP (F)	-20	-25	-11	-9	14	30	42	40	25	14	-10	-5	-25	22	-113
MEAN NO DYS TMP = OR GTR 90(F)	0.0	0.0	0.0	0.0	1.1	9.9	15.5	11.6	4.4	0.0	0.0	0.0	42.5	14	-73425
MEAN NO DYS TMP = OR LES 32(F)	29.6	26.6	25.9	13.5	2.4	0.0	0.0	0.0	0.2	7.0	25.1	29.9	160.2	14	-73425
MEAN NO DYS TMP = OR LES 0(F)	2.4	2.4	0.9	0.0	0.0	0.0	0.0	0.0	0.0	0.0	1.1	1.2	8.0	14	-73425
MEAN DEW PT TMP (F)	14	16	18	26	36	44	51	50	41	29	20	15	30	13	-73425
MEAN REL HUM (PCT)	51	52	50	48	51	47	53	54	48	45	51	50	50	13	-73425
MEAN PRESS ALT (FT)	5891	5977	6027	6079	6122	6137	6081	6068	6041	5975	5900	5878	6011	0	-50
MEAN PRECIP (IN)	0.66	0.72	1.34	2.09	2.31	0.93	1.56	1.44	0.78	0.99	0.75	0.56	14.1	24	-113
MEAN SNOW FALL (IN)	4.7	6.3	5.8	5.5	0.7	0.0	0.0	0.0	0.4	1.5	4.7	6.6	36.2	44	-73425
MEAN NO DYS PKCP = OR GTR 0.1 IN	2.0	2.2	3.6	5.0	5.3	2.3	3.4	3.2	2.0	2.3	1.9	1.8	35.0	24	-29
MEAN NO DYS SNFL = OR GTR 1.5 IN	0.8	1.3	1.2	1.0	0.2	0.0	0.0	0.0	0.0	0.3	1.3	1.7	7.8	12	-73425
MEAN NO DYS W/OCLR VSBY LES 1/2 MI	1.3	2.7	2.9	1.2	0.7	0.3	0.1	0.1	0.8	0.9	1.8	2.6	15.4	13	-73425
MEAN NO DYS TSTMS	0.0	0.0	0.4	3.0	10.1	11.8	17.3	15.4	4.4	1.6	0.2	0.0	64.2	14	-73425
P FREQ WND SPD = OR GTR 17 KTS	7.6	7.5	15.3	16.0	12.3	9.6	4.7	2.9	5.1	5.6	6.1	7.4	3.3	13	-73425
P FREQ WND SPD = OR GTR 20 KTS	1.1	0.7	2.5	2.2	1.0	0.6	0.3	0.0	0.1	0.4	0.4	0.8	0.8	13	-73425
P FREQ LES 5000 FT A/D LES 5 MI	12.1	13.6	18.7	17.6	15.8	8.4	4.4	4.7	7.8	8.7	10.3	10.0	11.0	13	-73425
P FREQ LES 1500 FT A/D LES 3 MI															
FOR 00-02 LST	8.3	9.3	12.4	8.8	7.2	5.3	0.9	1.6	4.5	5.8	5.8	7.4	6.4	13	-73425
03-05 LST	9.9	10.5	15.9	8.5	9.2	5.0	1.5	1.9	4.6	5.9	6.8	7.6	7.3	13	-73425
06-08 LST	9.7	9.9	13.4	8.8	8.9	5.7	2.0	1.4	5.9	6.1	7.0	6.7	7.1	13	-73425
09-11 LST	7.0	8.8	11.2	8.1	6.2	2.0	1.0	0.6	3.1	4.5	7.7	6.1	5.5	13	-73425
12-14 LST	5.0	6.5	9.0	5.8	5.5	0.6	0.1	0.3	2.0	3.0	6.6	4.1	4.0	13	-73425
15-17 LST	3.8	6.1	8.6	6.1	4.5	0.7	0.6	0.2	1.3	3.3	5.2	3.7	3.7	13	-73425
18-20 LST	4.9	7.8	10.1	6.8	3.7	1.3	0.9	0.8	1.6	3.9	4.3	5.4	4.3	13	-73425
21-23 LST	7.3	8.8	11.7	8.2	5.8	2.7	1.1	1.4	3.4	5.1	4.7	7.2	5.6	13	-73425
P FREQ LES 300 FT A/D LES 1 MI															
FOR 00-02 LST	1.9	5.1	4.0	1.3	0.8	0.6	0.4	0.0	0.8	0.9	1.9	3.4	1.8	13	-73425
03-05 LST	2.3	4.8	4.9	1.9	0.9	0.4	0.4	0.2	1.9	1.4	2.5	2.6	2.0	13	-73425
06-08 LST	2.2	3.6	4.1	1.9	0.9	0.5	0.1	0.1	0.9	1.5	2.8	3.0	1.8	13	-73425
09-11 LST	1.7	2.1	3.0	1.6	0.4	0.0	0.0	0.0	0.0	1.0	1.6	2.2	1.1	13	-73425
12-14 LST	0.6	1.7	1.3	1.5	0.4	0.0	0.0	0.0	0.0	0.3	0.9	1.3	0.7	13	-73425
15-17 LST	0.2	2.9	2.3	1.4	0.3	0.0	0.1	0.0	0.0	0.6	1.1	1.5	0.9	13	-73425
18-20 LST	0.6	4.0	4.7	1.9	0.0	0.0	0.1	0.0	0.2	0.4	1.3	2.6	1.3	13	-73425
21-23 LST	1.4	3.8	3.6	1.5	0.4	0.3	0.3	0.1	0.5	0.5	1.9	3.9	1.5	13	-73425

WALLENSBURG/JOHNSON FIELD, COLORADO

MEAN NUMBER OF DAYS

PARAMETER DESCRIPTION		JAN	FEB	MAR	APR	MAY	JUN	JUL	AUG	SEP	OCT	NOV	DEC	ANN	POR (YRS)	NO. OBS
CIG = GTR 1000 FT AND VSBY = GTR 3 MI	17 LST	30.2	26.7	28.6	28.4	30.3	29.8	30.9	31.0	29.9	30.3	29.0	29.9	355.0	13	-73425
	23 LST	29.2	25.8	27.8	28.1	29.8	29.4	30.8	30.7	29.2	29.4	28.6	29.1	347.9	13	-73425
	05 LST	28.2	25.3	27.2	27.8	29.6	28.8	30.7	30.7	28.8	29.6	28.4	28.9	344.0	13	-73425
	11 LST	29.6	26.3	28.3	28.4	30.1	29.8	31.0	31.0	29.8	30.2	28.5	29.7	352.7	13	-73425
CIG = GTR 2000 FT AND VSBY = GTR 3 MI W/SFC WND LES 10 KTS	17 LST	20.3	16.1	11.2	7.9	10.2	11.0	11.7	15.9	17.0	19.2	21.4	22.4	184.3	13	-73425
	23 LST	16.6	15.6	15.1	14.6	17.1	16.7	20.7	21.6	18.5	17.4	17.5	16.8	208.2	13	-73425
	05 LST	16.6	16.5	15.3	15.8	17.2	16.3	21.6	21.6	19.3	18.1	17.9	17.4	213.6	13	-73425
	11 LST	19.5	17.8	14.9	13.1	16.0	17.1	25.0	24.1	20.8	20.6	20.4	19.7	229.0	13	-73425
SFC WND = GTR 17 KTS AND NO PRECIP.	17 LST	1.9	2.9	7.8	8.4	8.2	6.0	4.3	1.7	2.7	1.5	1.4	1.6	48.4	13	-73425
	23 LST	2.3	0.8	2.7	2.4	2.3	2.1	1.1	0.7	1.4	1.3	1.1	1.4	19.6	13	-73425
	05 LST	1.6	1.0	2.1	1.9	1.8	1.3	0.7	0.2	0.8	1.0	0.8	1.8	15.0	13	-73425
	11 LST	3.6	3.7	6.4	6.0	4.0	2.2	0.3	0.3	1.1	2.9	2.8	4.0	37.3	13	-73425
SFC WND 4-10 KTS AND TMP 33-89 DEG F AND NO PRECIP.	17 LST	11.7	12.0	11.4	11.0	13.1	10.3	12.7	17.1	17.1	18.4	13.4	12.6	180.8	13	-73425
	23 LST	4.5	6.4	8.2	13.6	16.9	17.1	18.4	18.1	16.4	16.5	10.1	5.1	151.3	13	-73425
	05 LST	2.0	3.1	4.2	10.4	17.1	16.1	18.6	21.5	17.8	16.9	8.4	2.6	138.7	13	-73425
	11 LST	12.5	11.6	12.2	13.7	16.6	15.8	16.0	18.2	16.7	16.2	13.4	10.4	173.3	13	-73425
SKY COVER LES 3/10 AND VSBY = GTR 3 MI	17 LST	13.5	9.4	10.0	6.5	5.1	8.0	3.5	4.8	14.1	15.7	14.9	14.5	120.0	13	-73425
	23 LST	18.4	18.2	17.4	15.6	15.3	18.0	14.5	15.9	20.0	21.8	19.6	20.5	216.2	13	-73425
	05 LST	17.8	16.4	15.5	14.7	13.3	16.5	16.3	16.2	20.2	20.8	19.7	20.0	207.4	13	-73425
	11 LST	12.2	11.3	11.2	10.5	10.4	13.6	14.5	13.8	18.1	17.1	15.0	14.4	162.1	13	-73425
CIG = GTR 2500 FT AND VSBY = GTR 3 MI	17 LST	29.1	25.8	27.4	26.8	28.8	29.3	30.6	30.7	29.2	29.5	27.7	29.5	344.4	13	-73425
	23 LST	28.1	25.3	26.7	26.4	28.6	28.7	30.2	30.2	28.5	28.9	27.8	28.2	337.6	13	-73425
	05 LST	27.2	24.5	25.9	26.5	26.7	27.3	30.1	30.0	27.6	28.5	27.8	28.1	330.2	13	-73425
	11 LST	28.3	25.3	26.7	26.8	28.1	28.9	30.6	30.5	28.7	29.1	27.3	28.6	338.9	13	-73425
CIG = GTR 6000 FT AND VSBY = GTR 3 MI	17 LST	27.9	24.8	25.1	23.7	26.2	27.6	29.1	29.3	28.5	28.1	26.8	28.6	325.7	13	-73425
	23 LST	26.5	24.5	25.1	24.2	26.5	27.5	29.4	29.3	27.3	27.7	26.6	27.5	322.1	13	-73425
	05 LST	26.2	23.6	25.1	24.7	25.2	26.3	29.2	29.1	26.5	27.8	26.7	27.5	317.9	13	-73425
	11 LST	27.0	24.4	25.3	24.8	25.0	26.9	29.1	29.1	27.9	28.5	26.8	27.7	322.5	13	-73425
CIG = GTR 10000 FT AND VSBY = GTR 3 MI	17 LST	26.8	23.1	23.0	19.5	18.7	21.8	18.8	21.3	25.1	26.5	26.3	27.8	278.7	13	-73425
	23 LST	26.1	23.9	24.1	23.2	24.7	26.2	25.4	26.5	26.8	27.0	26.2	26.8	306.9	13	-73425
	05 LST	26.1	23.2	23.9	23.4	23.7	25.3	28.2	27.7	25.8	27.4	26.3	27.0	308.0	13	-73425
	11 LST	26.8	23.5	24.3	22.8	22.5	25.2	27.7	27.9	26.9	27.8	26.2	27.1	308.7	13	-73425

LA JUNTA MUNICIPAL, COLORADO

STA NO. 73424 (IN AREA NUMBER 10)

LATITUDE 3803N

LONGITUDE 10330W

ELEVATION(FT) 04238

PARAMETER DESCRIPTION	JAN	FEB	MAR	APR	MAY	JUN	JUL	AUG	SEP	OCT	NOV	DEC	ANN	POP (YRS)	NO. OBS
ABS MAX TMP (F)	76	79	84	91	98	107	107	105	101	94	80	79	107	14	4961
MEAN MAX TMP (F)	45	50	56	67	77	89	93	92	84	72	56	49	69	14	4961
MEAN MIN TMP (F)	16	21	26	37	48	59	63	62	53	41	26	19	39	14	4961
ABS MIN TMP (F)	-22	-19	-17	10	22	39	48	51	31	23	-9	-20	-22	14	4961
MEAN NO DYS TMP = OR GTR 90(F)	0.0	0.0	0.0	0.2	4.0	16.6	23.1	22.3	11.1	0.6	0.0	0.0	77.9	14	4961
MEAN NO DYS TMP = OR LES 32(F)	29.9	25.2	23.7	8.8	0.4	0.0	0.0	0.0	0.1	4.6	23.4	29.8	145.9	14	4961
MEAN NO DYS TMP = OR LES 0(F)	2.2	1.3	0.4	0.0	0.0	0.0	0.0	0.0	0.0	0.6	1.0	5.5		14	4961
MEAN DEN PT TMP (F)	15	19	23	32	41	52	57	56	48	35	24	18	35	7	58668
MEAN REL HUM (PCT)	58	54	54	53	56	51	53	56	53	51	56	59	55	7	57733
MEAN PRESS ALT (FT)	4048	4077	4178	4229	4270	4286	4231	4218	4188	4126	4059	4039	4162	0	-50
MEAN PRECIP (IN)	0.32	0.40	0.71	1.48	2.10	1.78	1.95	1.73	0.72	0.91	0.63	0.45	13.2	32	-113
MEAN SNOW FALL (IN)	4.0	5.0	4.7	1.5	0.2	0.0	0.0	0.0	0.0	0.9	3.9	4.9	25.1	33	-113
MEAN NO DYS PRCP = OR GTR 0.1 IN	1.3	1.4	2.0	3.9	5.0	3.8	4.1	3.7	1.9	2.2	1.8	1.6	32.7	32	-29
MEAN NO DYS SNFL = OR GTR 1.5 IN	1.1	1.0	0.8	0.5	0.1	0.0	0.0	0.0	0.2	0.8	0.7	5.2		12	4381
MEAN NO DYS W/OCUR VSBY LES 1/2 MI	2.0	1.7	4.3	1.7	0.5	0.7	0.6	1.0	0.7	0.6	0.7	0.4	14.9	7	2404
MEAN NO DYS TSTMS	0.0	0.1	0.3	1.6	5.6	8.5	9.7	8.3	2.9	0.8	0.0	0.0	37.9	14	4961
P FREQ WND SPD = OR GTR 17 KTS	4.9	6.4	9.9	8.4	6.7	6.6	3.9	3.0	2.6	3.2	5.5	5.5	5.6	7	61088
P FREQ WND SPD = OR GTR 28 KTS	0.6	0.7	1.9	1.2	0.7	0.6	0.3	0.2	0.2	0.2	1.4	1.0	0.8	7	61088
P FREQ LES 5000 FT A/D LES 5 MI	15.5	11.9	20.3	17.8	15.8	8.9	5.8	5.8	9.9	8.4	8.1	8.0	11.3	7	57675
P FREQ LES 1500 FT A/U LES 3 MI															
FOR 00-02 LST	8.2	7.5	11.0	5.0	4.5	3.7	2.8	1.2	5.7	4.1	3.3	4.5	5.1	7	7206
03-05 LST	8.8	7.1	14.9	5.0	8.1	4.3	3.8	6.1	6.0	5.4	4.4	5.1	6.6	7	7209
06-08 LST	8.2	6.9	16.3	8.5	9.7	6.8	5.2	8.1	11.3	6.8	5.1	5.6	8.2	7	7212
09-11 LST	9.5	6.9	13.5	5.9	7.3	2.5	1.5	2.8	6.0	4.6	5.1	4.9	5.9	7	7210
12-14 LST	7.5	6.7	10.4	3.9	4.5	1.7	0.0	0.3	1.7	2.6	3.7	3.4	3.9	7	7212
15-17 LST	6.1	5.7	10.6	4.1	3.4	2.4	0.6	0.8	1.6	3.5	2.2	3.4	3.7	7	7209
18-20 LST	4.1	4.0	9.5	4.1	3.8	3.2	1.1	0.9	2.1	3.4	3.0	3.9	3.6	7	7208
21-23 LST	6.6	5.7	8.2	5.4	3.6	2.7	1.8	0.6	4.1	3.5	4.0	3.9	4.2	7	7209
P FREQ LES 300 FT A/D LES 1 MI															
FOR 00-02 LST	2.9	3.7	3.8	1.3	0.0	0.3	0.0	0.5	1.1	0.9	2.4	1.4	1.5	7	7206
03-05 LST	3.4	2.8	5.9	2.6	0.5	0.3	1.1	1.7	1.4	1.1	1.9	1.7	2.0	7	7209
06-08 LST	2.9	2.6	5.0	2.4	0.9	0.0	0.5	1.2	1.1	1.4	1.3	2.0	1.8	7	7212
09-11 LST	3.8	3.2	2.7	0.6	0.2	0.0	0.0	0.0	0.0	0.3	1.3	1.7	1.2	7	7210
12-14 LST	1.3	2.8	2.5	0.6	0.2	0.0	0.0	0.0	0.0	0.0	1.0	0.9	0.8	7	7212
15-17 LST	0.9	2.2	2.9	0.0	0.0	0.2	0.2	0.3	0.3	0.0	0.8	1.2	0.8	7	7209
18-20 LST	1.4	1.6	3.0	0.6	0.0	0.3	0.0	0.0	0.5	0.3	0.8	1.2	0.8	7	7208
21-23 LST	1.8	2.0	2.7	1.1	0.2	0.2	0.0	0.5	0.6	0.2	2.5	0.6	1.0	7	7209

LA JUNTA MUNICIPAL, COLORADO

MEAN NUMBER OF DAYS

PARAMETER DESCRIPTION		JAN	FEB	MAR	APR	MAY	JUN	JUL	AUG	SEP	OCT	NOV	DEC	ANN	PDR (YRS)	NO. OBS
CIG = GTR 1000 FT AND VSBY = GTR 3 MI	17 LST	30.3	27.0	28.3	29.0	30.2	29.3	31.0	30.8	29.7	30.0	29.4	30.3	355.3	7	2404
	23 LST	29.3	26.5	29.0	28.5	30.3	29.7	30.8	30.7	28.7	30.3	29.0	30.3	333.1	7	2405
	05 LST	26.6	26.3	26.5	28.5	28.8	29.0	29.5	28.6	28.0	29.7	28.7	29.5	341.7	7	2404
	11 LST	28.3	26.8	28.0	29.3	29.6	29.6	31.0	31.0	29.4	30.6	28.8	29.7	352.1	7	2404
CIG =GTR 2000 FT AND VSBY =GTR 3 MI W/SFC WND LES 10 KTS	17 LST	21.6	17.9	13.0	14.5	13.5	13.0	13.1	17.5	18.3	24.0	23.1	23.7	213.2	7	2404
	23 LST	20.2	18.4	18.8	19.8	20.7	20.3	23.8	25.0	23.3	24.0	22.3	22.5	259.1	7	2405
	05 LST	19.7	19.4	18.2	21.7	20.8	22.8	25.9	23.4	22.7	22.6	21.1	21.9	260.4	7	2404
	11 LST	20.5	16.2	17.3	16.1	17.8	20.7	24.6	24.3	22.1	22.4	20.9	20.4	243.3	7	2404
SFC WND = GTR 17 KTS AND NO PRECIP.	17 LST	1.5	1.8	6.1	6.6	4.2	3.8	3.6	3.1	1.3	1.3	2.0	1.1	36.4	7	2380
	23 LST	1.4	1.0	1.9	1.7	2.0	1.9	0.9	0.6	0.7	0.9	0.6	1.7	15.3	7	2361
	05 LST	0.5	1.2	1.6	0.5	1.0	0.7	0.3	0.3	0.1	0.6	0.6	0.9	8.3	7	2354
	11 LST	3.0	3.2	4.8	3.5	1.9	1.6	0.4	0.8	0.3	1.7	3.7	2.7	27.6	7	2363
SFC WND 4-10 KTS AND TMP 33-89 DEG F AND NO PRECIP.	17 LST	8.7	13.7	13.1	13.0	13.7	9.1	7.7	11.6	15.4	20.9	14.5	13.3	158.7	7	2380
	23 LST	7.6	9.7	11.3	18.4	18.6	17.6	19.4	18.3	19.8	19.5	12.8	5.2	178.2	7	2361
	05 LST	4.0	4.7	8.3	16.6	17.3	19.3	17.4	19.1	20.3	18.8	10.3	2.5	158.6	7	2354
	11 LST	12.5	12.1	14.1	13.9	15.9	13.0	12.6	14.8	15.4	15.2	13.7	12.1	167.3	7	2364
SKY COVER LES 3/10 AND VSBY = GTR 3 MI	17 LST	10.7	9.1	8.2	7.1	6.1	10.8	6.9	8.1	15.1	17.9	13.8	13.8	127.6	7	2404
	23 LST	16.3	16.5	15.2	14.5	14.2	17.6	14.3	17.4	19.6	21.9	20.1	19.5	207.1	7	2405
	05 LST	17.0	17.6	13.6	12.8	9.8	14.9	15.4	15.0	18.8	21.0	19.6	18.4	193.9	7	2404
	11 LST	12.0	12.7	11.7	10.1	11.2	15.7	18.8	18.0	18.1	18.8	15.0	13.6	175.7	7	2404
CIG = GTR 2300 FT AND VSBY = GTR 3 MI	17 LST	28.8	26.2	27.0	27.8	29.1	29.0	30.7	30.7	29.3	29.5	29.0	29.3	346.4	7	2404
	23 LST	27.5	25.8	27.5	27.0	28.8	29.1	30.3	30.4	28.0	29.3	28.3	29.5	341.5	7	2405
	05 LST	26.7	25.2	24.8	26.8	26.5	27.7	29.0	28.1	27.0	28.8	28.0	29.1	327.7	7	2404
	11 LST	27.2	25.8	26.0	26.5	27.7	29.1	30.6	30.1	27.8	28.7	27.7	29.5	336.7	7	2404
CIG = GTR 6000 FT AND VSBY = GTR 3 MI	17 LST	26.8	25.2	25.6	24.7	24.8	27.7	28.7	29.5	28.6	28.6	27.4	28.7	326.3	7	2404
	23 LST	26.7	25.3	25.3	25.3	26.8	27.8	29.7	29.1	26.9	28.4	27.3	28.6	327.4	7	2405
	05 LST	25.6	23.9	23.2	23.5	23.5	26.0	28.3	27.1	25.8	27.8	26.7	27.8	309.2	7	2404
	11 LST	26.3	24.5	24.3	24.2	24.0	27.3	29.3	29.3	26.4	28.1	26.7	28.7	319.1	7	2404
CIG = GTR 10000 FT AND VSBY = GTR 3 MI	17 LST	26.3	23.7	23.7	20.6	21.3	24.8	21.9	24.8	26.1	26.8	26.0	28.0	294.0	7	2404
	23 LST	25.8	23.7	24.3	23.5	24.7	26.7	27.3	27.7	26.1	28.1	26.7	28.3	312.9	7	2405
	05 LST	25.6	23.5	21.8	22.0	21.8	24.1	27.1	26.4	25.0	27.6	26.6	27.7	299.2	7	2404
	11 LST	25.5	23.4	23.8	23.5	23.0	26.7	28.3	28.3	25.8	27.7	26.0	28.3	310.3	7	2404

TRINIDAD MUNICIPAL, COLORADO

STA NO. 73425 (IN AREA NUMBER 10)

LATITUDE 3719N

LONGITUDE 10420W

ELEVATION(FT) 05761

PARAMETER DESCRIPTION	JAN	FEB	MAR	APR	MAY	JUN	JUL	AUG	SEP	OCT	NOV	DEC	ANN	PQR (YRS)	NO. OBS
ABS MAX TMP (F)	86	82	87	90	98	110	110	108	102	90	89	85	110	45	-613
MEAN MAX TMP (F)	48	51	57	65	74	84	89	88	81	70	58	49	68	44	-113
MEAN MIN TMP (F)	15	17	23	32	41	51	56	55	47	36	24	16	34	44	-113
ABS MIN TMP (F)	-30	-32	-20	-5	12	26	30	37	13	-5	-14	-29	-32	44	-613
MEAN NO DYS TMP = DR GTR 90(F)	0.0	0.0	0.0	0.0	1.1	9.9	15.5	11.6	4.4	0.0	0.0	0.0	42.5	14	4777
MEAN NO DYS TMP = DR LES 32(F)	29.6	20.6	25.9	13.5	2.4	0.0	0.0	0.0	0.2	7.0	25.1	29.9	160.2	14	4777
MEAN NO DYS TMP = DR LES 0(F)	2.4	2.4	0.9	0.0	0.0	0.0	0.0	0.0	0.0	0.0	1.1	1.2	8.0	14	4777
MEAN DEW PT TMP (F)	14	16	18	26	36	44	51	50	41	29	20	15	30	13	104947
MEAN REL HUM (PCT)	51	52	50	48	51	47	53	54	48	45	51	50	50	13	104946
MEAN PRESS ALT (FT)	5593	5636	5723	5780	5309	5827	5763	5760	5728	5681	5605	5579	5707	0	-50
MEAN PRECIP (IN)	0.38	0.57	0.76	1.64	1.92	1.26	1.98	1.78	1.13	0.90	0.55	0.63	13.5	50	-113
MEAN SNOW FALL (IN)	4.7	6.3	5.8	5.5	0.7	0.0	0.0	0.0	0.4	1.5	4.7	6.6	36.2	44	-113
MEAN NO DYS PRCP = DR GTR 0.1 IN	1.4	1.8	2.2	4.2	4.7	2.9	4.1	3.8	2.5	2.1	1.7	2.0	33.4	50	-29
MEAN NO DYS SNFL = DR GTR 1.5 IN	0.8	1.3	1.2	1.0	0.2	0.0	0.0	0.0	0.0	0.3	1.3	1.7	7.8	12	4048
MEAN NO DYS W/OCUR VSBY LES 1/2 MI	1.3	2.7	2.9	1.2	0.7	0.3	0.1	0.1	0.8	0.9	1.8	2.6	15.4	13	4379
MEAN NO DYS TSTMS	0.0	0.0	0.4	3.0	10.1	11.8	17.3	15.4	4.4	1.6	0.2	0.0	64.2	14	4777
P FREQ WND SPD = DR GTR 17 KTS	7.6	7.5	15.3	16.0	12.3	9.6	4.7	2.9	5.1	5.6	6.1	7.4	8.3	13	104946
P FREQ WND SPD = DR GTR 28 KTS	1.1	0.7	2.5	2.2	1.0	0.6	0.3	0.0	0.1	0.4	0.4	0.8	0.8	13	104946
P FREQ LES 5000 FT A/D LES 3 MI	12.1	13.6	18.7	17.6	15.8	8.4	4.4	4.7	7.8	8.7	10.3	10.0	11.0	13	104872
P FREQ LES 1500 FT A/D LES 3 MI															
FOR 00-02 LST	4.3	9.3	12.4	8.8	7.2	5.3	0.9	1.6	4.5	5.8	5.8	7.4	6.4	13	13115
03-05 LST	9.9	10.5	15.9	8.5	9.2	5.0	1.5	1.9	4.6	5.9	6.8	7.6	7.3	13	13124
06-08 LST	9.7	9.9	13.4	8.8	8.9	5.7	2.0	1.4	5.9	6.1	7.0	6.7	7.1	13	13120
09-11 LST	7.0	8.8	11.2	8.1	6.2	2.0	1.0	0.6	3.1	4.5	7.7	6.1	5.5	13	13115
12-14 LST	5.0	6.5	9.0	5.8	5.5	0.6	0.1	0.3	2.0	3.0	6.6	4.1	4.0	13	13121
15-17 LST	3.8	6.1	8.6	6.1	4.5	0.7	0.6	0.2	1.3	3.3	5.2	3.7	3.7	13	13120
18-20 LST	4.5	7.8	10.1	6.8	3.7	1.3	0.9	0.8	1.6	3.9	4.3	5.4	4.3	13	13106
21-23 LST	7.3	8.8	11.7	8.2	5.8	2.7	1.1	1.4	3.4	5.1	4.7	7.2	5.6	13	13105
P FREQ LES 300 FT A/D LES 1 MI															
FOR 00-02 LST	1.9	5.1	4.0	1.3	0.8	0.6	0.4	0.0	0.8	0.9	1.9	3.4	1.8	13	13115
03-05 LST	2.3	4.8	4.9	1.9	0.9	0.4	0.4	0.2	1.9	1.4	2.5	2.6	2.0	13	13124
06-08 LST	2.2	3.6	4.1	1.9	0.9	0.5	0.1	0.1	0.9	1.5	2.8	3.0	1.8	13	13120
09-11 LST	1.7	2.1	3.0	1.6	0.4	0.0	0.0	0.0	0.0	1.0	1.6	2.2	1.1	13	13115
12-14 LST	0.4	1.7	1.3	1.5	0.4	0.0	0.0	0.0	0.0	0.3	0.9	1.3	0.7	13	13121
15-17 LST	0.2	2.9	2.3	1.4	0.3	0.0	0.1	0.0	0.0	0.6	1.1	1.5	0.9	13	13120
18-20 LST	0.6	4.0	4.7	1.9	0.0	0.0	0.1	0.0	0.2	0.2	1.3	2.6	1.3	13	13106
21-23 LST	1.4	3.8	3.6	1.5	0.4	0.3	0.3	0.1	0.5	0.5	1.9	3.9	1.5	13	13105

TRINIDAD MUNICIPAL, COLORADO

MEAN NUMBER OF DAYS

PARAMETER DESCRIPTION		JAN	FEB	MAR	APR	MAY	JUN	JUL	AUG	SEP	OCT	NOV	DEC	ANN	POR (YRS)	NO. OBS
CIG = GTR 1000 FT AND VSBY = GTR 3 MI	17 LST	30.2	26.7	28.6	28.4	30.3	29.8	30.9	31.0	29.9	30.3	29.0	29.9	355.0	13	4382
	23 LST	29.2	25.8	27.8	28.1	29.8	29.4	30.8	30.7	29.2	29.4	28.6	29.1	347.9	13	4382
	05 LST	28.2	25.3	27.2	27.8	29.6	28.8	30.7	30.7	28.8	29.6	28.4	28.9	344.0	13	4382
	11 LST	29.6	26.3	28.3	28.4	30.1	29.8	31.0	31.0	29.8	30.2	28.5	29.7	352.7	13	4382
CIG =GTR 2000 FT AND VSBY =GTR 3 MI W/SFC WND LES 10 KTS	17 LST	20.3	16.1	11.2	7.9	10.2	11.0	11.7	15.9	17.0	19.2	21.4	22.4	184.3	13	4382
	23 LST	16.6	15.6	15.1	14.6	17.1	16.7	20.7	21.6	18.5	17.4	17.5	16.8	208.2	13	4382
	05 LST	16.6	16.5	15.3	15.8	17.2	16.3	21.6	21.6	19.3	18.1	17.9	17.4	213.6	13	4382
	11 LST	19.5	17.8	14.9	13.1	16.0	17.1	25.0	24.1	20.8	20.6	20.4	19.7	229.0	13	4382
SFC WND = GTR 17 KTS AND ND PRECIP.	17 LST	1.9	2.9	7.8	8.4	8.2	6.0	4.3	1.7	2.7	1.5	1.4	1.6	48.4	13	4284
	23 LST	2.3	0.8	2.7	2.4	2.3	2.1	1.1	0.7	1.4	1.3	1.1	1.4	19.6	13	4252
	05 LST	1.6	1.0	2.1	1.9	1.8	1.3	0.7	0.2	0.8	1.0	0.8	1.8	15.0	13	4248
	11 LST	3.6	3.7	6.4	6.0	4.0	2.2	0.3	0.3	1.1	2.9	2.8	4.0	37.3	13	4275
SFC WND 4-10 KTS AND TMP 33-89 DEG F AND NU PRECIP.	17 LST	11.7	12.0	11.4	11.0	13.1	10.3	12.7	17.1	17.1	18.4	13.4	12.6	160.8	13	4284
	23 LST	4.5	6.4	8.2	13.6	16.9	17.1	18.4	18.1	16.4	16.5	10.1	5.1	151.3	13	4252
	05 LST	2.0	3.1	4.2	10.4	17.1	16.1	18.6	21.5	17.8	16.9	8.4	2.6	138.7	13	4248
	11 LST	12.5	11.6	12.2	13.7	16.6	15.8	16.0	18.2	16.7	16.2	13.4	10.4	173.3	13	4275
SKY COVER LES 3/10 AND VSBY = GTR 3 MI	17 LST	13.5	9.4	10.0	6.5	5.1	8.0	3.5	4.8	14.1	15.7	14.9	14.5	120.0	13	4200
	23 LST	18.4	18.2	17.4	16.6	15.3	18.0	14.5	15.9	20.0	21.8	19.6	20.5	216.2	13	4201
	05 LST	17.8	16.4	15.5	14.7	13.3	16.5	16.3	16.2	20.2	20.8	19.7	20.0	207.4	13	4200
	11 LST	12.2	11.3	11.2	10.5	10.4	13.6	14.5	13.8	18.1	17.1	15.0	14.4	162.1	13	4200
CIG = GTR 2500 FT AND VSBY = GTR 3 MI	17 LST	29.1	25.8	27.4	26.8	28.8	29.3	30.6	30.7	29.2	29.5	27.7	29.5	344.4	13	4382
	23 LST	28.1	25.3	26.7	26.4	28.6	28.7	30.2	30.2	28.5	28.9	27.8	28.2	337.6	13	4382
	05 LST	27.2	24.5	25.9	26.5	26.7	27.3	30.1	30.0	27.6	28.5	27.8	28.1	330.2	13	4382
	11 LST	28.3	25.3	26.7	26.8	28.1	28.9	30.6	30.5	28.7	29.1	27.3	28.6	338.9	13	4382
CIG = GTR 6000 FT AND VSBY = GTR 3 MI	17 LST	27.9	24.8	25.1	23.7	26.2	27.6	29.1	29.3	28.5	28.1	26.8	28.6	325.7	13	4382
	23 LST	26.5	24.5	25.1	24.2	26.5	27.5	29.4	29.3	27.3	27.7	26.6	27.5	322.1	13	4382
	05 LST	26.2	23.6	25.1	24.7	25.2	26.3	29.2	29.1	26.5	27.6	26.7	27.5	317.9	13	4382
	11 LST	27.0	24.4	25.3	24.8	25.0	26.9	29.1	29.1	27.9	28.5	26.8	27.7	322.5	13	4382
CIG = GTR 10000 FT AND VSBY = GTR 3 MI	17 LST	26.8	23.1	23.0	19.5	18.7	21.8	18.8	21.3	25.1	26.5	26.3	27.8	278.7	13	4382
	23 LST	26.1	23.9	24.1	23.2	24.7	26.2	25.4	26.5	26.8	27.0	26.2	26.8	306.9	13	4382
	05 LST	26.1	23.2	23.9	23.4	23.7	25.3	28.2	27.7	25.8	27.4	26.3	27.0	308.0	13	4382
	11 LST	26.8	23.5	24.3	22.8	22.5	25.2	27.7	27.9	26.9	27.8	26.2	27.1	308.7	13	4382

DENVER/LOWRY AFB, COLORADO

STA NO. 73444 (IN AREA NUMBER 10)

LATITUDE 3942N

LONGITUDE 10453W

ELEVATION(FT) 05415

PARAMETER DESCRIPTION	JAN	FEB	MAR	APR	MAY	JUN	JUL	AUG	SEP	OCT	NOV	DEC	ANN	PQR (YRS)	NO. DBS
ABS MAX TMP (F)	71	74	76	83	90	101	102	97	95	86	74	75	102	12	4383
MEAN MAX TMP (F)	44	47	50	59	69	81	86	85	77	67	52	47	64	12	4383
MEAN MIN TMP (F)	19	22	25	34	43	55	61	60	50	40	26	22	38	12	4383
ABS MIN TMP (F)	-23	-24	-8	6	24	30	43	44	30	20	-9	-13	-24	12	4383
MEAN NO DYS TMP = DR GTR 90(F)	0.0	0.0	0.0	0.0	0.1	6.0	11.2	7.4	2.4	0.0	0.0	0.0	27.1	12	4383
MEAN NO DYS TMP = DR LES 32(F)	27.7	24.0	24.2	12.3	1.5	0.2	0.0	0.0	0.3	5.2	21.6	27.6	144.6	12	4383
MEAN NO DYS TMP = DR LES 0(F)	1.5	1.3	0.8	0.0	0.0	0.0	0.0	0.0	0.0	0.0	1.1	1.0	5.7	12	4383
MEAN DEW PT TMP (F)	15	18	20	26	37	44	48	48	39	30	21	17	30	12	105151
MEAN REL HUM (PCT)	56	57	55	52	54	47	47	48	47	48	55	56	52	12	105149
MEAN PRESS ALT (FT)	5234	5267	5364	5418	5454	5472	5411	5402	5371	5313	5246	5222	5368	0	-50
MEAN PRECIP (IN)	0.56	0.87	1.53	1.90	3.77	1.15	2.19	1.58	1.10	1.07	0.99	0.84	17.3	12	4383
MEAN SNOW FALL (IN)	6.1	8.5	13.2	11.1	2.9	0.0	0.0	0.0	1.1	3.3	9.7	6.6	62.5	12	4383
MEAN NO DYS PRCP = DR GTR 0.1 IN	1.9	2.6	4.2	4.1	5.6	3.4	3.9	2.8	2.5	2.4	3.0	1.9	38.3	12	4383
MEAN NO DYS SNFL = DR GTR 1.5 IN	1.6	2.0	2.9	2.2	0.7	0.0	0.0	0.0	0.2	0.7	2.1	1.6	14.0	12	4383
MEAN NO DYS W/OCUR VSBY LES 1/2 MI	2.1	3.1	3.2	2.2	1.2	0.3	0.5	0.7	0.8	1.6	2.7	1.7	20.1	12	4383
MEAN NO DYS TSTMS	0.0	0.0	0.1	1.1	6.1	8.2	9.7	6.5	3.0	0.9	0.1	0.0	35.7	12	4383
P FREQ WND SPD = DR GTR 17 KTS	5.8	6.7	9.6	8.5	6.9	6.0	3.9	3.3	3.4	3.0	4.0	5.1	5.5	12	105149
P FREQ WND SPD = DR GTR 28 KTS	0.1	0.3	0.5	0.4	0.3	0.2	0.0	0.0	0.1	0.0	0.2	0.1	0.2	12	105149
P FREQ LES 5000 FT A/D LES 5 MI	12.4	17.2	20.4	23.1	19.8	10.5	5.6	4.9	10.7	12.3	15.5	11.2	13.7	12	105138
P FREQ LES 1500 FT A/D LES 3 MI															
FOR 00-02 LST	9.1	9.5	14.2	10.6	10.0	3.7	2.3	1.5	5.7	5.6	8.4	6.0	7.2	12	13144
03-05 LST	9.8	12.9	15.4	13.4	11.6	5.0	4.0	2.8	6.9	8.2	10.9	6.6	9.0	12	13143
06-08 LST	8.5	13.0	14.8	14.5	12.0	5.3	5.1	3.3	7.3	9.7	10.6	7.6	9.3	12	13144
09-11 LST	6.2	11.3	10.9	11.8	9.3	3.8	1.8	1.1	4.4	8.2	9.5	7.3	7.1	12	13141
12-14 LST	6.1	10.5	8.1	8.0	6.7	2.3	0.7	0.6	3.1	6.2	7.6	6.4	5.5	12	13140
15-17 LST	5.3	9.4	7.9	8.6	5.8	1.9	1.3	0.8	3.1	6.1	6.8	6.5	5.3	12	13140
18-20 LST	6.1	9.3	10.0	11.9	6.0	1.5	1.3	0.5	3.9	5.4	7.8	6.1	5.8	12	13143
21-23 LST	8.5	9.7	11.0	11.8	7.9	2.3	1.1	1.1	4.9	5.8	8.1	6.1	6.5	12	13143
P FREQ LES 300 FT A/D LES 1 MI															
FOR 00-02 LST	2.1	3.1	3.8	2.6	1.0	0.6	0.4	0.4	0.7	0.8	3.3	1.4	1.7	12	13144
03-05 LST	3.1	4.8	3.9	3.9	1.6	0.6	1.2	0.8	1.6	2.2	3.8	2.0	2.5	12	13143
06-08 LST	3.3	4.7	4.4	4.0	1.8	0.4	0.8	0.6	2.2	2.8	3.1	3.0	2.6	12	13144
09-11 LST	0.9	5.1	2.4	2.9	0.5	0.0	0.0	0.0	0.7	1.3	2.9	2.2	1.6	12	13141
12-14 LST	0.7	3.0	2.8	1.7	0.8	0.1	0.1	0.0	0.2	0.4	1.5	1.4	1.1	12	13140
15-17 LST	1.3	3.3	2.9	1.8	0.9	0.2	0.4	0.0	0.1	0.9	1.2	1.6	1.2	12	13140
18-20 LST	1.3	2.8	3.4	3.6	1.3	0.1	0.2	0.0	0.1	0.6	3.0	2.0	1.5	12	13143
21-23 LST	2.2	3.3	3.4	3.1	1.3	0.0	0.3	0.1	0.1	0.8	3.2	1.3	1.6	12	13143

DENVER/LOWRY AFB, COLORADO

MEAN NUMBER OF DAYS

PARAMETER DESCRIPTION:		JAN	FEB	MAR	APR	MAY	JUN	JUL	AUG	SEP	OCT	NOV	DEC	ANN	PDR (YRS)	NO. OBS
CIG = GTR 1000 FT AND VSBY = GTR 3 MI	17 LST	29.6	29.6	28.8	27.8	29.5	29.6	30.6	30.7	29.4	29.7	28.2	29.3	348.8	12	4383
	23 LST	29.0	25.6	27.5	26.7	28.9	29.3	30.7	30.8	29.0	29.3	28.0	29.1	343.9	12	4383
	05 LST	28.4	24.4	27.4	26.3	27.9	28.5	29.8	30.2	28.6	28.6	27.4	29.0	336.5	12	4383
	11 LST	29.6	25.4	28.9	28.4	29.3	29.3	30.8	30.9	29.3	29.5	27.6	28.9	347.9	12	4383
CIG = GTR 2000 FT AND VSBY = GTR 3 MI W/SFC WND LES 10 KTS	17 LST	20.2	15.2	13.1	11.6	15.6	15.1	17.5	17.6	18.1	20.7	21.2	21.1	207.0	12	4383
	23 LST	20.1	18.0	19.0	18.4	20.3	20.8	20.8	20.9	21.2	22.1	20.8	20.6	243.0	12	4383
	05 LST	18.8	15.8	19.6	19.1	22.1	22.8	24.5	24.9	21.4	21.5	19.8	20.0	250.3	12	4383
	11 LST	21.2	17.3	16.9	16.4	20.2	21.7	25.5	25.1	22.7	22.5	20.3	20.5	250.3	12	4383
SFC WND = GTR 17 KTS AND NO PRECIP.	17 LST	2.4	2.7	4.0	3.7	4.4	4.1	2.9	2.7	2.7	1.5	1.1	1.2	33.4	12	4258
	23 LST	1.4	1.2	2.1	1.7	2.0	1.4	1.7	0.8	1.3	0.8	0.9	1.4	16.7	12	4205
	05 LST	1.5	1.5	1.5	1.1	0.8	0.5	0.2	0.2	0.2	1.1	0.7	1.0	10.3	12	4229
	11 LST	2.4	2.2	4.5	3.4	1.5	1.6	0.3	0.3	0.8	0.9	1.6	1.6	21.1	12	4276
SFC WND 4-10 KTS AND TMP 33-89 DEG F AND NU PRECIP.	17 LST	11.4	11.7	12.5	13.9	16.9	15.3	16.4	17.7	19.0	19.1	14.4	13.0	181.3	12	4258
	23 LST	5.6	5.8	11.3	16.8	18.8	19.1	18.5	20.4	19.2	17.9	11.4	7.1	171.9	12	4205
	05 LST	5.5	4.8	7.0	13.9	17.9	18.2	20.9	21.2	19.7	16.9	8.8	5.9	160.7	12	4229
	11 LST	13.3	12.3	13.0	16.4	20.2	19.9	20.4	20.7	18.0	18.2	14.7	14.2	201.3	12	4276
SKY COVER LES 3/10 AND VSBY = GTR 3 MI	17 LST	9.1	6.4	6.3	3.9	2.6	3.9	3.0	4.2	8.6	10.8	9.1	9.6	77.5	12	4383
	23 LST	16.4	14.1	13.8	13.1	12.1	16.0	13.5	15.3	19.1	18.7	15.1	16.8	194.0	12	4383
	05 LST	16.6	13.5	13.0	10.2	9.7	13.1	14.1	15.3	18.2	18.9	15.6	15.6	173.8	12	4383
	11 LST	10.0	7.8	8.1	6.3	6.1	11.8	12.0	10.3	14.3	14.1	10.1	11.0	121.9	12	4383
CIG = GTR 2500 FT AND VSBY = GTR 3 MI	17 LST	28.6	24.7	27.4	25.7	28.0	29.3	30.2	30.6	28.7	28.6	26.7	28.4	336.9	12	4383
	23 LST	27.7	24.5	26.2	25.9	26.8	28.8	30.3	30.2	27.9	28.6	27.2	28.5	332.6	12	4383
	05 LST	27.2	23.5	25.4	25.0	26.7	26.8	29.3	29.7	26.9	27.3	26.0	28.2	322.0	12	4383
	11 LST	28.9	24.3	26.8	25.5	26.8	28.7	30.2	30.4	28.0	27.9	25.9	28.1	331.5	12	4383
CIG = GTR 6000 FT AND VSBY = GTR 3 MI	17 LST	27.7	23.0	24.3	21.8	22.6	25.7	27.7	28.6	26.5	26.6	24.8	26.8	306.1	12	4383
	23 LST	27.0	23.3	24.1	22.7	24.3	26.6	29.9	29.3	26.6	27.1	25.7	27.2	313.8	12	4383
	05 LST	26.7	22.2	23.2	23.3	24.2	25.0	28.8	28.9	25.7	26.7	25.0	27.2	306.9	12	4383
	11 LST	27.7	23.4	25.6	22.9	24.5	26.3	29.2	29.6	26.6	27.3	25.1	27.2	315.4	12	4383
CIG = GTR 10000 FT AND VSBY = GTR 3 MI	17 LST	26.7	21.8	21.6	18.8	17.8	17.4	18.9	20.4	22.0	24.8	23.6	26.1	259.9	12	4383
	23 LST	26.2	22.7	23.1	21.2	22.5	25.6	27.0	27.0	25.6	26.2	24.6	26.4	298.1	12	4383
	05 LST	26.2	21.6	22.3	22.0	22.7	24.1	27.7	28.4	25.0	26.1	24.5	26.4	297.0	12	4383
	11 LST	26.9	23.0	24.1	20.7	22.1	24.5	28.2	28.2	25.9	26.4	24.3	26.7	301.0	12	4383

DENVER/BUCKLEY ANGB, COLORADO

STA NO. 73445 (IN AREA NUMBER 10)

LATITUDE 3942N

LONGITUDE 10445W

ELEVATION(FT) 05663

PARAMETER DESCRIPTION	JAN	FEB	MAR	APR	MAY	JUN	JUL	AUG	SEP	OCT	NOV	DEC	ANN	PQR (YRS)	NO. OBS
ABS MAX TMP (F)	62	72	79	81	88	95	95	96	90	85	72	70	96	5	1613
MEAN MAX TMP (F)	39	41	44	59	70	77	86	83	74	67	52	43	61	5	1613
MEAN MIN TMP (F)	15	19	22	34	44	52	59	57	48	40	28	20	37	5	1613
ABS MIN TMP (F)	-30	-13	-7	17	25	40	47	44	28	22	11	-14	-30	5	1613
MEAN NO DYS TMP = OR GTR 90(F)	0.0	0.0	0.0	0.0	0.0	2.8	9.1	4.0	0.5	0.0	0.0	0.0	16.4	5	1613
MEAN NO DYS TMP = OR LES 32(F)	29.2	23.0	26.2	13.6	1.8	0.0	0.0	0.0	1.2	4.7	20.5	27.7	147.9	5	1613
MEAN NO DYS TMP = OR LES 0(F)	5.0	2.5	1.0	0.0	0.0	0.0	0.0	0.0	0.0	0.0	0.0	3.2	11.7	5	1613
MEAN DEW PT TMP (F)	10	15	18	24	33	43	47	46	39	27	21	13	28	5	38700
MEAN REL HUM (PCT)	54	57	60	48	49	52	48	50	52	42	54	53	52	5	38701
MEAN PRESS ALT (FT)	5481	5515	5611	5665	5701	5719	5658	5649	5618	5560	5493	5470	5595	0	-50
MEAN PRECIP (IN)	0.84	0.76	1.20	0.79	2.43	2.19	1.03	2.52	1.93	0.41	0.63	0.25	15.0	4	1310
MEAN SNOW FALL (IN)	8.6	7.3	11.0	7.4	4.2	0.0	0.0	0.0	2.0	1.5	5.8	2.7	50.5	4	1309
MEAN NO DYS PRCP = OR GTR 0.1 IN	2.3	2.3	4.2	1.2	3.7	4.5	2.7	5.2	4.5	1.3	1.3	1.0	34.2	4	1310
MEAN NO DYS SNFL = OR GTR 1.5 IN	2.0	1.6	3.0	1.2	0.7	0.0	0.0	0.0	0.5	0.3	1.3	0.7	11.3	4	1309
MEAN NO DYS W/O CUR VSBY LES 1/2 MI	1.5	4.5	4.0	2.5	1.6	1.1	0.5	0.4	1.6	0.4	3.0	1.8	22.9	6	1919
MEAN NO DYS TSTMS	0.0	0.2	0.0	0.4	6.8	10.8	12.5	9.2	3.5	0.5	0.0	0.0	43.9	5	1613
P FREQ WND SPD = OR GTR 17 KTS	3.5	4.1	3.8	8.5	5.6	3.9	1.9	1.9	1.4	1.3	3.1	2.9	3.5	6	46052
P FREQ WND SPD = OR GTR 28 KTS	0.1	0.0	0.0	0.6	0.2	0.2	0.0	0.0	0.0	0.0	0.3	0.1	0.1	6	46052
P FREQ LES 3000 FT A/O LES 3 MI	12.4	19.4	22.9	16.9	15.6	12.7	4.7	4.1	11.3	7.0	13.3	11.8	12.7	6	46051
P FREQ LES 300 FT A/O LES 3 MI	5.6	12.1	16.9	9.6	8.2	5.2	1.4	1.1	4.2	2.6	9.1	7.1	6.9	6	5752
FOR 00-02 LST	8.3	15.6	16.7	4.4	9.1	9.6	1.1	1.9	5.6	4.3	7.8	6.9	8.0	6	5757
03-05 LST	10.2	16.0	16.5	10.0	11.8	9.4	2.2	2.6	8.0	5.6	8.9	7.3	9.2	6	5757
06-08 LST	7.5	14.5	15.9	8.9	7.9	4.4	1.4	1.3	5.8	5.2	9.8	8.0	7.6	6	5757
09-11 LST	6.7	12.1	12.4	8.7	5.4	1.1	0.9	0.4	3.6	3.0	8.2	8.2	5.9	6	5757
12-14 LST	7.5	8.6	14.2	8.1	5.6	1.5	0.4	0.4	2.7	1.9	7.8	8.2	5.6	6	5757
15-17 LST	9.7	9.1	17.4	7.8	5.7	2.6	1.3	0.9	3.6	1.9	10.2	6.5	6.4	6	5757
18-20 LST	9.4	10.3	16.7	8.0	5.7	3.0	1.4	1.3	3.1	2.8	8.4	7.1	6.4	6	5757
P FREQ LES 300 FT A/O LES 1 MI	0.8	0.9	3.2	3.1	1.3	0.7	0.4	0.0	0.9	0.0	3.1	1.9	1.4	6	5752
FOR 00-02 LST	0.8	5.0	5.6	3.5	3.0	2.4	0.7	0.2	1.1	0.6	2.9	2.2	2.3	6	5757
03-05 LST	3.0	5.6	7.0	3.1	2.2	1.5	0.2	0.6	1.8	0.6	3.3	3.0	2.8	6	5757
06-08 LST	3.5	3.8	3.6	1.9	1.1	0.0	0.0	0.0	1.9	0.4	1.8	2.2	1.6	6	5757
09-11 LST	3.0	3.2	3.0	1.9	0.9	0.0	0.0	0.0	3.0	0.0	1.3	0.9	1.2	6	5757
12-14 LST	3.8	2.4	3.8	1.9	0.7	0.0	0.0	0.0	0.0	0.2	1.6	0.6	1.3	6	5757
15-17 LST	3.0	2.4	3.9	2.2	0.5	0.0	0.0	0.2	0.0	0.2	4.0	2.4	1.6	6	5757
18-20 LST	1.9	2.7	4.3	2.6	0.5	0.0	0.0	0.2	0.0	0.2	4.2	1.9	1.5	6	5757
21-23 LST															

DENVER/BUCKLEY ANGB, COLORADO

MEAN NUMBER OF DAYS

PARAMETER DESCRIPTION		JAN	FEB	MAR	APR	MAY	JUN	JUL	AUG	SEP	OCT	NOV	DEC	ANN	PDR (YRS)	NO. OBS
CIG = GTR 1000 FT AND VSBY = GTR 3 MI	17 LST	28.7	26.0	27.0	28.3	30.0	29.5	31.0	30.8	29.4	30.4	27.6	28.6	347.3	6	1919
	23 LST	29.5	26.5	25.6	27.5	29.5	29.2	31.0	30.6	29.2	30.2	27.8	29.4	346.0	6	1919
	05 LST	28.2	24.3	26.2	26.0	28.8	27.5	30.7	30.6	29.0	29.8	28.4	28.8	340.3	6	1919
	11 LST	29.5	24.5	26.8	27.7	29.6	29.3	30.7	31.0	28.8	29.8	27.8	29.2	344.7	6	1919
CIG = GTR 2000 FT AND VSBY = GTR 3 MI W/SFC WND LES 10 KTS	17 LST	22.0	17.6	16.3	13.3	14.5	15.3	16.9	18.8	19.0	23.4	20.6	23.0	220.7	6	1919
	23 LST	22.0	19.1	18.5	20.3	21.1	22.5	21.8	25.8	22.2	25.4	20.6	21.2	260.5	6	1919
	05 LST	21.7	18.8	18.8	21.7	22.7	22.7	27.5	27.2	24.4	27.2	19.4	21.4	270.6	6	1919
	11 LST	20.0	18.8	17.3	16.8	20.8	21.2	25.9	26.6	23.4	24.2	19.4	19.0	253.4	6	1919
SFC WND = GTR 17 KTS AND ND PRECIP.	17 LST	1.3	2.5	2.3	4.7	4.1	2.2	1.3	1.4	0.8	1.2	0.6	0.2	22.6	6	1853
	23 LST	1.1	1.3	0.6	1.6	1.2	1.2	0.7	0.6	0.2	0.0	0.6	0.4	9.5	6	1850
	05 LST	0.5	0.3	0.6	0.5	0.3	0.3	0.2	0.2	0.4	0.0	0.2	0.6	4.1	6	1853
	11 LST	1.8	1.0	1.1	3.6	1.2	1.0	0.2	0.4	0.2	0.6	1.8	1.8	14.7	6	1879
SFC WND 4-10 KTS AND TMP 33-89 DEG F AND ND PRECIP.	17 LST	9.7	7.7	13.1	14.0	17.4	17.3	17.6	19.8	19.3	18.0	13.3	10.8	178.1	5	1558
	23 LST	5.9	6.2	8.6	16.7	19.3	19.7	22.5	23.5	18.6	21.4	10.5	7.4	180.1	6	1556
	05 LST	4.0	5.7	5.4	14.6	19.8	19.6	21.9	20.2	18.5	21.1	10.1	5.2	166.1	5	1557
	11 LST	9.0	11.1	11.5	15.1	19.4	18.9	20.9	17.7	18.5	16.6	14.3	12.0	185.0	5	1581
SKY COVER LES 3/10 AND VSBY = GTR 3 MI	17 LST	10.2	6.7	7.8	4.2	2.8	4.0	1.8	4.7	7.5	14.2	9.5	10.2	83.6	5	1613
	23 LST	15.2	10.6	13.8	12.0	13.4	14.8	11.9	11.7	16.0	19.5	14.5	15.4	168.8	5	1614
	05 LST	15.7	10.6	14.0	10.8	12.0	13.6	13.7	14.5	15.8	19.7	15.0	16.5	171.9	5	1613
	11 LST	12.5	7.2	10.2	9.2	7.4	13.2	13.3	11.0	12.8	14.7	10.0	10.0	131.5	5	1613
CIG = GTR 2500 FT AND VSBY = GTR 3 MI	17 LST	28.2	24.8	25.1	27.0	28.8	28.8	30.1	30.2	28.6	29.6	27.2	28.2	336.6	6	1919
	23 LST	28.2	24.5	24.6	26.5	28.8	28.7	29.8	30.4	28.6	29.8	26.2	28.4	334.5	6	1919
	05 LST	28.0	22.5	24.0	26.6	26.8	26.5	30.7	30.0	27.6	29.2	27.0	28.0	326.9	6	1919
	11 LST	29.2	24.0	25.6	25.8	27.8	27.8	30.3	30.6	27.4	29.0	27.0	28.0	332.5	6	1919
CIG = GTR 6000 FT AND VSBY = GTR 3 MI	17 LST	27.2	23.0	22.5	23.0	25.3	25.0	25.3	26.4	27.0	28.4	28.4	26.2	305.7	6	1919
	23 LST	27.5	23.3	23.2	24.7	26.8	26.3	28.8	29.2	25.8	28.6	24.8	27.0	316.0	6	1919
	05 LST	27.5	20.8	23.3	24.2	24.8	24.8	29.6	29.4	25.8	28.4	26.0	27.2	311.8	6	1919
	11 LST	28.0	22.5	25.1	24.0	25.0	24.5	29.0	29.2	25.6	28.8	25.8	27.6	315.1	6	1919
CIG = GTR 10000 FT AND VSBY = GTR 3 MI	17 LST	26.2	21.8	21.1	17.5	20.2	21.3	18.8	19.6	22.8	26.8	24.8	25.6	266.5	6	1919
	23 LST	26.5	21.8	22.7	23.3	24.8	25.0	27.5	28.0	24.4	27.8	24.2	26.4	302.4	6	1919
	05 LST	26.2	19.6	22.0	23.3	23.7	24.2	29.3	29.4	25.0	27.5	24.8	26.4	301.7	6	1919
	11 LST	27.2	21.5	24.0	23.5	24.0	24.0	28.8	27.6	25.0	27.4	25.2	26.8	305.1	6	1919

AKRON/WASHINGTON COUNTY, COLORADO

STA NO. 73596 (IN AREA NUMBER 10)

LATITUDE 4010N

LONGITUDE 10312W

ELEVATION(FT) 04694

PARAMETER DESCRIPTION	JAN	FEB	MAR	APR	MAY	JUN	JUL	AUG	SEP	OCT	NOV	DEC	ANN	POR (YRS)	NO. OBS
ABS MAX TMP (F)	72	74	84	88	97	105	107	109	100	91	87	80	109	31	-613
MEAN MAX TMP (F)	39	43	50	60	70	81	89	87	79	66	50	42	63	31	-113
MEAN MIN TMP (F)	12	16	22	31	42	51	58	56	47	35	22	15	34	31	-113
ABS MIN TMP (F)	-27	-29	-21	-3	19	28	38	39	17	-5	-11	-28	-29	31	-613
MEAN NO DYS TMP = OR GTR 90(F)	0.0	0.0	0.0	0.0	0.5	0.5	15.1	14.5	5.6	0.1	0.0	0.0	44.3	12	4383
MEAN NO DYS TMP = OR LES 32(F)	30.7	27.2	29.6	17.3	2.8	0.3	0.0	0.0	0.7	11.5	27.5	30.8	178.4	12	4383
MEAN NO DYS TMP = OR LES 0(F)	5.3	2.6	1.5	0.0	0.0	0.0	0.0	0.0	0.0	0.0	1.3	2.2	12.9	12	4383
MEAN DEW PT TMP (F)	13	18	20	28	39	49	55	54	44	32	22	16	33	7	58338
MEAN REL HUM (PCT)	64	63	62	61	66	60	60	62	57	56	61	66	62	7	57474
MEAN PRESS ALT (FT)	4511	4535	4633	4685	4720	4739	4682	4674	4638	4584	4526	4504	4619	0	-50
MEAN PRECIP (IN)	0.40	0.45	1.03	1.83	2.88	2.45	2.82	1.94	1.46	1.04	0.61	0.57	17.5	43	-113
MEAN SNOW FALL (IN)	4.8	5.5	8.0	4.2	0.7	0.1	0.0	0.0	0.5	2.5	6.2	5.9	38.4	39	-113
MEAN NO DYS PRCP = OR GTR 0.1 IN	1.4	1.6	2.9	4.5	6.0	4.9	5.4	4.1	2.9	2.3	1.8	1.8	39.6	43	-29
MEAN NO DYS SNFL = OR GTR 1.5 IN	1.6	1.6	2.1	1.3	0.3	0.0	0.0	0.0	0.2	0.3	1.5	1.7	10.6	12	4383
MEAN NO DYS W/OCUR VSBY LES 1/2 MI	2.0	2.6	4.5	2.3	1.5	1.0	1.4	1.3	2.3	1.6	0.7	2.7	23.9	7	2600
MEAN NO DYS TSTMS	0.0	0.0	0.2	1.7	9.4	12.5	11.5	11.0	4.6	0.9	0.0	0.0	51.8	12	4383
P FREQ WND SPD = OR GTR 17 KTS	14.7	17.6	24.8	21.9	18.7	16.2	15.0	13.9	17.5	14.6	20.8	19.0	17.9	7	61023
P FREQ WND SPD = OR GTR 28 KTS	1.8	1.8	4.2	3.3	2.1	1.1	0.6	0.5	0.9	0.9	2.3	2.8	1.9	7	61023
P FREQ LES 5000 FT A/D LES 5 MI	15.4	14.1	23.2	24.0	26.1	15.8	9.5	10.6	11.8	11.8	12.9	12.3	15.8	7	57498
P FREQ LES 1500 FT A/D LES 3 MI															
FOR 00-02 LST	8.6	9.3	19.4	15.8	13.3	12.5	6.5	5.4	8.6	8.1	7.3	9.5	10.4	7	7170
03-05 LST	9.0	10.5	20.8	18.2	17.1	14.4	9.1	11.7	13.0	9.5	7.3	10.6	12.6	7	7190
06-08 LST	11.8	10.8	22.8	18.5	17.9	14.0	8.8	12.0	15.7	12.4	7.6	10.1	13.5	7	7205
09-11 LST	12.2	11.6	20.4	15.0	14.7	7.5	5.1	5.4	8.3	10.6	8.3	8.8	10.7	7	7203
12-14 LST	10.1	10.3	15.4	11.5	9.9	4.1	2.8	2.0	5.4	8.0	9.7	8.9	8.2	7	7211
15-17 LST	8.4	9.3	11.8	9.8	9.3	2.9	2.0	1.7	4.1	6.9	7.6	7.3	6.8	7	7198
18-20 LST	6.5	6.9	14.4	10.3	8.3	4.6	2.2	2.2	4.3	4.9	7.6	6.5	6.6	7	7190
21-23 LST	9.2	7.7	17.6	14.0	12.1	6.6	4.0	2.6	7.9	6.6	8.1	8.0	8.7	7	7165
P FREQ LES 300 FT A/D LES 1 MI															
FOR 00-02 LST	3.6	3.2	6.5	4.1	2.6	2.4	2.0	1.4	3.4	3.1	2.7	3.7	3.2	7	7170
03-05 LST	3.2	3.4	8.1	5.0	3.6	3.0	2.0	4.2	5.9	3.1	2.4	5.2	4.1	7	7190
06-08 LST	4.7	4.3	8.8	5.0	1.1	1.9	1.7	1.7	4.6	2.9	2.5	5.2	3.7	7	7205
09-11 LST	6.1	3.7	6.3	3.2	0.9	0.2	0.8	0.0	1.0	1.6	2.4	4.8	2.6	7	7203
12-14 LST	3.8	3.7	4.7	2.0	0.7	0.0	0.2	0.2	0.5	1.5	2.9	3.8	2.0	7	7211
15-17 LST	2.0	3.2	3.6	1.3	0.9	0.0	0.5	0.3	1.4	1.4	2.2	2.6	1.6	7	7198
18-20 LST	3.1	2.4	3.4	2.2	0.5	0.8	0.5	0.3	2.1	1.1	2.5	3.2	1.8	7	7190
21-23 LST	4.3	3.0	4.5	4.1	1.6	0.6	1.1	0.0	2.6	1.2	3.0	3.4	2.5	7	7165

AKRON/WASHINGTON COUNTY, COLORADO

MEAN NUMBER OF DAYS

PARAMETER DESCRIPTION		JAN	FEB	MAR	APR	MAY	JUN	JUL	AUG	SEP	OCT	NOV	DEC	ANN	PDR (YRS)	NO. OBS
CIG = GTR 1000 FT AND VSBY = GTR 3 MI	17 LST	29.0	26.5	27.8	27.2	29.1	29.4	30.4	31.0	29.1	30.0	28.1	29.4	347.0	7	2405
	23 LST	28.3	26.0	26.2	26.2	27.0	28.4	30.0	30.6	28.0	29.0	28.0	28.6	336.3	7	2405
	05 LST	29.0	25.3	25.3	24.7	26.8	25.7	28.3	27.7	25.6	28.0	28.3	28.1	322.8	7	2405
	11 LST	28.3	25.0	25.8	27.0	28.5	28.8	30.6	30.4	28.7	29.0	28.0	28.4	338.5	7	2405
CIG =GTR 2000 FT AND VSBY =GTR 3 MI W/SFC WND LES 10 KTS	17 LST	14.3	12.9	7.2	8.0	8.0	8.6	9.1	12.6	11.9	14.6	13.7	14.7	135.6	7	2405
	23 LST	10.5	9.3	10.1	10.1	13.1	13.8	14.4	16.1	11.9	12.3	9.8	8.1	139.5	7	2405
	05 LST	7.2	8.4	8.3	8.8	11.2	13.8	16.6	16.3	13.3	12.1	7.4	8.4	131.8	7	2405
	11 LST	7.0	7.1	6.7	6.2	7.5	9.1	11.7	12.7	10.1	9.8	6.4	7.1	101.4	7	2405
SFC WND = GTR 17 KTS AND NO PRECIP.	17 LST	3.6	3.8	9.1	9.2	8.3	7.7	7.5	7.2	6.5	2.6	3.9	3.6	73.0	7	2344
	23 LST	3.4	4.8	6.3	4.8	4.9	2.9	3.6	3.0	4.6	3.4	4.5	4.5	90.7	7	2302
	05 LST	4.8	3.8	5.2	4.3	3.8	2.3	2.3	1.7	3.0	3.7	5.0	5.0	44.9	7	2310
	11 LST	8.9	7.4	11.5	10.9	8.2	5.6	5.1	5.0	6.1	6.6	9.6	9.3	94.2	7	2334
SFC WND 4-10 KTS AND TMP 33-89 DEG F AND NO PRECIP.	17 LST	7.8	10.9	7.8	9.2	10.4	8.0	10.4	11.4	12.5	14.9	12.7	5.7	121.7	7	2344
	23 LST	2.5	3.4	5.7	8.8	12.7	16.8	15.0	16.2	12.5	12.7	6.3	1.5	114.1	7	2302
	05 LST	1.6	1.2	2.0	8.7	13.2	13.8	17.1	19.2	16.4	12.5	4.7	1.2	111.6	7	2310
	11 LST	5.9	6.5	7.3	8.8	11.2	10.6	10.6	13.0	10.3	11.3	7.7	6.8	110.0	7	2334
SKY COVER LES 3/10 AND VSBY = GTR 3 MI	17 LST	8.3	7.8	6.3	6.2	4.5	8.0	6.1	6.9	12.4	14.4	11.3	11.6	103.8	7	2405
	23 LST	11.5	14.6	12.3	12.2	12.1	13.6	13.4	16.1	18.0	20.4	16.3	15.6	176.1	7	2406
	05 LST	14.7	14.2	13.5	11.5	10.0	12.1	11.0	13.9	14.9	18.8	15.7	16.0	166.3	7	2405
	11 LST	9.3	8.8	6.7	9.2	5.5	12.3	13.9	15.0	13.6	14.8	10.1	11.3	130.5	7	2405
CIG = GTR 2500 FT AND VSBY = GTR 3 MI	17 LST	28.1	24.8	26.2	25.8	26.3	28.8	30.1	30.3	28.4	29.1	27.0	28.7	333.6	7	2405
	23 LST	27.3	25.5	24.3	25.3	25.7	27.6	29.5	29.9	27.0	28.1	27.4	28.3	325.9	7	2405
	05 LST	27.7	25.0	23.7	23.5	23.0	24.6	27.1	26.8	25.1	27.6	27.7	27.7	311.5	7	2405
	11 LST	27.3	24.0	23.6	24.0	24.3	27.1	29.1	28.7	26.4	27.3	26.1	27.6	315.7	7	2405
CIG = GTR 6000 FT AND VSBY = GTR 3 MI	17 LST	26.0	23.9	23.5	22.0	22.7	26.1	26.8	28.0	28.0	27.8	25.3	27.3	307.4	7	2405
	23 LST	26.0	24.2	23.3	23.6	23.2	26.6	28.6	29.0	26.1	27.4	26.3	27.0	311.3	7	2405
	05 LST	26.2	24.7	22.7	22.5	23.2	23.0	26.3	26.1	24.6	27.0	26.0	26.6	298.9	7	2405
	11 LST	26.2	23.2	22.2	20.5	19.7	24.8	28.0	27.3	26.0	25.9	25.6	26.8	296.2	7	2405
CIG = GTR 10000 FT AND VSBY = GTR 3 MI	17 LST	24.5	21.9	21.6	18.8	18.7	22.4	21.0	23.0	25.3	26.4	23.3	25.3	272.2	7	2405
	23 LST	24.5	23.0	21.6	22.0	20.9	24.1	25.7	26.6	25.1	26.1	24.4	25.7	289.7	7	2405
	05 LST	23.3	23.4	22.2	20.2	21.1	21.1	25.1	24.4	23.4	26.1	24.8	25.1	282.2	7	2405
	11 LST	25.0	21.9	21.5	20.2	18.3	23.6	27.3	26.3	25.4	25.3	24.8	25.4	285.0	7	2405

BRUSH MUNICIPAL, COLORADO

STA NO. 75013 (IN AREA NUMBER 10)

LATITUDE 4016N

LONGITUDE 10336W

ELEVATION(FT) 04280

PARAMETER DESCRIPTION	JAN	FEB	MAR	APR	MAY	JUN	JUL	AUG	SEP	OCT	NOV	DEC	ANN	PDR (YRS)	NO. OBS
ABS MAX TMP (F)	72	74	84	88	97	105	107	109	100	91	87	80	109	31	-73536
MEAN MAX TMP (F)	39	43	50	60	70	81	89	87	79	66	50	42	63	31	-73536
MEAN MIN TMP (F)	12	16	22	31	42	51	58	56	47	35	22	15	34	31	-73536
ABS MIN TMP (F)	-27	-29	-21	-3	19	28	38	39	17	-5	-11	-28	-29	31	-73536
MEAN NO DYS TMP = DR GTR 90(F)	0.0	0.0	0.0	0.0	0.5	8.5	15.1	14.5	5.6	0.1	0.0	0.0	44.3	12	-73536
MEAN NO DYS TMP = DR LES 32(F)	30.7	27.2	29.6	17.3	2.8	0.3	0.0	0.0	0.7	11.5	27.5	30.8	178.4	12	-73536
MEAN NO DYS TMP = DR LES 0(F)	5.3	2.6	1.5	0.0	0.0	0.0	0.0	0.0	0.0	0.0	1.3	2.2	12.9	12	-73536
MEAN DEW PT TMP (F)	13	18	20	28	39	49	55	54	44	32	22	16	33	7	-73536
MEAN REL HUM (PCT)	64	63	62	61	66	60	60	62	57	56	61	66	62	7	-73536
MEAN PRESS ALT (FT)	4098	4124	4221	4274	4308	4327	4269	4261	4226	4171	4113	4090	4207	0	-50
MEAN PRECIP (IN)	0.40	0.45	1.03	1.83	2.88	2.45	2.82	1.94	1.46	1.04	0.61	0.37	17.5	43	-73536
MEAN SNOW FALL (IN)	4.8	5.5	8.0	4.2	0.7	0.1	0.0	0.0	0.5	2.5	6.2	5.9	38.4	39	-73536
MEAN NO DYS PKCP = DR GTR 0.1 IN	1.4	1.6	2.9	4.5	6.0	4.9	5.4	4.1	2.9	2.3	1.8	1.8	39.6	43	-29
MEAN NO DYS SNFL = DR GTR 1.5 IN	1.6	1.6	2.1	1.3	0.3	0.0	0.0	0.0	0.2	0.3	1.5	1.7	10.6	12	-73536
MEAN NO DYS W/OCUR VSBY LES 1/2 MI	2.0	2.6	4.5	2.3	1.5	1.0	1.4	1.3	2.3	1.6	0.7	2.7	23.9	7	-73536
MEAN NO DYS TSMS	0.0	0.0	0.2	1.7	9.4	12.5	11.5	11.0	4.6	0.9	0.0	0.0	51.8	12	-73536
P FREQ WND SPD = DR GTR 17 KTS	14.7	17.6	24.8	21.9	18.7	16.2	15.0	13.9	17.5	14.6	20.8	19.0	17.9	7	-73536
P FREQ WND SPD = DR GTR 28 KTS	1.8	1.8	4.2	3.3	2.1	1.1	0.6	0.5	0.9	0.9	2.3	2.8	1.9	7	-73536
P FREQ LES 5000 FT A/O LES 5 MI	19.4	14.1	25.2	24.0	26.1	15.8	9.5	10.6	11.8	11.8	12.9	12.3	15.8	7	-73536
P FREQ LES 1500 FT A/O LES 3 MI															
FDR 00-02 LST	8.6	9.3	19.4	15.8	13.3	12.5	8.5	5.4	8.6	8.1	7.3	9.5	10.4	7	-73536
03-05 LST	9.0	10.5	20.8	18.2	17.1	14.4	9.1	11.7	13.0	9.5	7.3	10.6	12.6	7	-73536
06-08 LST	11.8	10.8	22.8	18.5	17.9	14.0	8.8	12.0	15.7	12.4	7.6	10.1	13.5	7	-73536
09-11 LST	12.2	11.6	20.4	15.0	14.7	7.5	5.1	5.4	8.3	10.6	8.3	8.8	10.7	7	-73536
12-14 LST	10.1	10.3	15.4	11.5	9.9	4.1	2.8	2.0	5.4	8.0	9.7	8.9	8.2	7	-73536
15-17 LST	8.4	9.3	11.8	9.8	9.3	2.9	2.0	1.7	4.1	6.9	7.6	7.3	6.8	7	-73536
18-20 LST	6.5	6.9	14.4	10.3	8.3	4.6	2.2	2.2	4.3	4.9	7.6	6.5	6.6	7	-73536
21-23 LST	9.2	7.7	17.6	14.0	12.1	6.6	4.0	2.6	7.9	6.6	8.1	8.0	8.7	7	-73536
P FREQ LES 300 FT A/O LES 1 MI															
FDR 00-02 LST	3.6	3.2	6.5	4.1	2.6	2.4	2.0	1.4	3.4	3.1	2.7	3.7	3.2		-73536
03-05 LST	3.2	3.4	8.1	5.0	3.6	3.0	2.0	4.2	5.9	3.1	2.4	5.2	4.1	7	-73536
06-08 LST	4.7	4.3	8.8	5.0	1.1	1.9	1.7	1.7	4.6	2.9	2.5	5.2	3.7	7	-73536
09-11 LST	6.1	3.7	6.3	3.2	0.9	0.2	0.8	0.0	1.0	1.6	2.4	4.8	2.6	7	-73536
12-14 LST	3.8	3.7	4.7	2.0	0.7	0.0	0.2	0.2	0.5	1.5	2.9	3.8	2.0	7	-73536
15-17 LST	2.0	3.2	3.6	1.3	0.9	0.0	0.3	0.3	1.4	1.4	2.2	2.6	1.6	7	-73536
18-20 LST	7.1	2.4	3.4	2.2	0.5	0.8	0.5	0.3	2.1	1.1	2.5	3.2	1.8	7	-73536
21-23 LST	4.3	3.0	4.5	4.1	1.6	0.6	1.1	0.0	2.6	1.2	3.0	3.4	2.5	7	-73536

BRUSH MUNICIPAL, COLORADO

MEAN NUMBER OF DAYS

PARAMETER DESCRIPTION		JAN	FEB	MAR	APR	MAY	JUN	JUL	AUG	SEP	OCT	NOV	DEC	ANN	PDR (YRS)	NO. OBS
CIG = GTR 1000 FT AND VSBY = GTR 3 MI	17 LST	29.0	26.5	27.8	27.2	29.1	29.4	30.4	31.0	29.1	30.0	28.1	29.4	347.0	7	-73536
	23 LST	28.3	26.0	26.2	26.2	27.0	28.4	30.0	30.6	28.0	29.0	28.0	28.6	336.3	7	-73536
	05 LST	29.0	25.3	25.3	24.7	26.8	25.7	28.3	27.7	25.6	28.0	28.3	28.1	322.8	7	-73536
	11 LST	28.3	25.0	25.8	27.0	28.5	28.8	30.6	30.4	28.7	29.0	28.0	28.4	338.5	7	-73536
CIG =GTR 2000 FT AND VSBY =GTR 3 MI W/SFC WND LES 10 KTS	17 LST	14.3	12.9	7.2	8.0	8.0	8.6	9.1	12.6	11.9	14.6	13.7	14.7	135.6	7	-73536
	23 LST	10.5	9.3	10.1	10.1	13.1	13.8	14.4	16.1	11.9	12.3	9.8	8.1	139.5	7	-73536
	05 LST	7.2	8.4	8.3	8.8	11.2	13.8	16.6	16.3	13.3	12.1	7.4	8.4	131.8	7	-73536
	11 LST	7.0	7.1	6.7	6.2	7.5	9.1	11.7	12.7	10.1	9.8	6.4	7.1	101.4	7	-73536
SFC WND = GTR 17 KTS AND NO PRECIP.	17 LST	3.6	3.8	9.1	9.2	8.3	7.7	7.5	7.2	6.5	2.6	3.9	3.6	73.0	7	-73536
	23 LST	3.4	4.8	6.3	4.8	4.9	2.9	3.6	3.0	4.6	3.4	4.5	4.5	50.7	7	-73536
	05 LST	4.8	3.8	5.2	4.3	3.8	2.3	2.3	1.7	3.0	3.7	5.0	5.0	44.9	7	-73536
	11 LST	8.9	7.4	11.5	10.9	8.2	5.6	5.1	5.0	6.1	6.6	9.6	9.3	94.2	7	-73536
SFC WND 4-10 KTS AND TMP 33-89 DEG F AND NO PRECIP.	17 LST	7.8	10.9	7.8	9.2	10.4	8.0	10.4	11.4	12.5	14.9	12.7	5.7	121.7	7	-73536
	23 LST	2.3	3.4	5.7	8.8	12.7	16.8	15.0	16.2	12.5	12.7	6.3	1.5	114.1	7	-73536
	05 LST	1.6	1.2	2.0	8.7	13.2	13.8	17.1	19.2	16.4	12.5	4.7	1.2	111.6	7	-73536
	11 LST	5.9	6.5	7.3	8.3	11.2	10.6	10.6	13.0	10.3	11.3	7.7	6.8	110.0	7	-73536
SKY COVER LES 3/10 AND VSBY = GTR 3 MI	17 LST	8.3	7.8	6.3	6.2	4.5	8.0	6.1	6.9	12.4	14.4	11.3	11.6	103.8	7	-73536
	23 LST	11.5	14.6	12.3	12.2	12.1	13.6	13.4	16.1	18.0	20.4	16.3	15.6	176.1	7	-73536
	05 LST	14.7	14.2	13.5	11.5	10.0	12.1	11.0	13.9	14.9	18.8	15.7	16.0	166.3	7	-73536
	11 LST	9.3	8.8	6.7	9.2	5.5	12.3	13.9	15.0	13.6	14.8	10.1	11.3	130.5	7	-73536
CIG = GTR 2500 FT AND VSBY = GTR 3 MI	17 LST	28.1	24.8	26.2	25.8	26.3	28.8	30.1	30.3	28.4	29.1	27.0	28.7	333.6	7	-73536
	23 LST	27.3	25.5	24.3	25.3	25.7	27.6	29.5	29.9	27.0	28.1	27.4	28.3	325.9	7	-73536
	05 LST	27.7	25.0	23.7	23.5	25.0	24.6	27.1	26.8	25.1	27.6	27.7	27.7	311.5	7	-73536
	11 LST	27.3	24.0	23.8	24.0	24.3	27.1	29.1	28.7	26.4	27.3	26.1	27.6	315.7	7	-73536
CIG = GTR 6000 FT AND VSBY = GTR 3 MI	17 LST	26.0	23.9	23.5	22.0	22.7	26.1	26.8	28.0	28.0	27.8	25.3	27.3	307.4	7	-73536
	23 LST	26.0	24.2	23.3	23.6	23.2	26.6	28.6	29.0	26.1	27.4	26.3	27.0	311.3	7	-73536
	05 LST	26.2	24.7	22.7	22.5	23.2	23.0	26.3	26.1	24.6	27.0	26.0	26.6	298.9	7	-73536
	11 LST	26.2	23.2	22.2	20.5	19.7	24.8	28.0	27.3	26.0	25.9	25.6	26.8	296.2	7	-73536
CIG = GTR 10000 FT AND VSBY = GTR 3 MI	17 LST	24.3	21.9	21.6	18.8	18.7	22.4	21.0	23.0	25.3	26.4	23.3	25.3	272.2	7	-73536
	23 LST	24.5	23.0	21.6	22.0	20.9	24.1	25.7	26.0	25.1	26.1	24.4	25.7	289.7	7	-73536
	05 LST	25.3	23.4	22.2	20.2	21.1	21.1	25.1	24.4	23.4	26.1	24.8	25.1	282.2	7	-73536
	11 LST	25.0	21.9	21.5	20.2	18.3	23.6	27.3	26.3	25.4	25.3	24.8	25.4	285.0	7	-73536

CASS FIELD, COLORADO

STA NO. 75014 (IN AREA NUMBER 10)

LATITUDE 4037N

LONGITUDE 10420W

ELEVATION(FT) 64830

PARAMETER DESCRIPTION	JAN	FEB	MAR	APR	MAY	JUN	JUL	AUG	SEP	OCT	NOV	DEC	ANN	PDR (YRS)	NO. OBS
ABS MAX TMP (F)	72	74	84	88	97	105	107	109	100	91	87	80	109	31	-73536
MEAN MAX TMP (F)	39	43	50	60	70	81	89	87	79	66	50	42	63	31	-73536
MEAN MIN TMP (F)	12	16	24	31	42	51	58	56	47	35	22	15	34	31	-73536
ABS MIN TMP (F)	-27	-29	-21	-3	19	28	38	39	17	-5	-11	-28	-29	31	-73536
MEAN NO DYS TMP = DR GTR 90(F)	0.0	0.0	0.0	0.0	0.5	8.5	19.1	14.5	5.6	0.1	0.0	0.0	44.3	12	-73536
MEAN NO DYS TMP = DR LES 32(F)	30.7	27.2	29.6	17.3	2.8	0.3	0.0	0.0	0.7	11.5	27.5	30.8	178.4	12	-73536
MEAN NO DYS TMP = DR LES 0(F)	5.3	2.6	1.5	0.0	0.0	0.0	0.0	0.0	0.0	0.0	1.3	2.2	12.9	12	-73536
MEAN DEN PT TMP (F)	13	18	20	28	39	49	55	54	44	32	22	16	33	7	-73536
MEAN REL HUM (PCT)	64	63	62	61	66	60	60	62	57	56	61	66	62	7	-73536
MEAN PRESS ALT (FT)	4650	4680	4776	4830	4863	4882	4821	4813	4779	4725	4664	4640	4760	0	-50
MEAN PRECIP (IN)	0.40	0.45	1.03	1.83	2.88	2.45	2.82	1.94	1.46	1.04	0.61	0.97	17.5	43	-73536
MEAN SNOW FALL (IN)	4.8	5.5	8.0	4.2	0.7	0.1	0.0	0.0	0.5	2.5	6.2	5.9	38.4	39	-73536
MEAN NO DYS PRCP = DR GTR 0.1 IN	1.4	1.6	2.9	4.5	6.0	4.9	5.4	4.1	2.9	2.3	1.8	1.8	39.6	43	-29
MEAN NO DYS SNFL = DR GTR 1.5 IN	1.6	1.6	2.1	1.3	0.3	0.0	0.0	0.0	0.2	0.3	1.5	1.7	10.6	12	-73536
MEAN NO DYS W/OCUR VSBY LES 1/2 MI	2.0	2.6	4.5	2.3	1.5	1.0	1.4	1.3	2.3	1.6	0.7	2.7	23.9	7	-73536
MEAN NO DYS TSTMS	0.0	0.0	0.2	1.7	9.4	12.5	11.5	11.0	4.6	0.9	0.0	0.0	51.8	12	-73536
P FREQ WND SPD = DR GTR 17 KTS	14.7	17.6	24.8	21.9	18.7	18.2	15.0	13.9	17.5	14.6	20.8	19.0	17.9	7	-73536
P FREQ WND SPD = DR GTR 28 KTS	1.8	1.8	4.2	3.3	2.1	1.1	0.6	0.5	0.9	0.9	2.3	2.8	1.9	7	-73536
P FREQ LES 5000 FT A/O LES 5 MI	15.4	14.1	25.2	24.0	26.1	19.8	9.5	10.6	11.8	11.8	12.9	12.3	15.8	7	-73536
P FREQ LES 1500 FT A/O LES 3 MI															
FDR 00-02 LST	8.6	9.3	19.4	15.8	13.3	12.5	6.5	5.4	8.6	8.1	7.3	9.5	10.4	7	-73536
03-05 LST	9.0	10.5	20.8	18.2	17.1	14.4	9.1	11.7	13.0	9.5	7.3	10.6	12.6	7	-73536
06-08 LST	11.6	10.8	22.8	18.5	17.9	14.0	8.8	12.0	15.7	12.4	7.6	10.1	13.5	7	-73536
09-11 LST	12.2	11.6	20.4	15.0	14.7	7.5	5.1	5.4	8.3	10.6	8.3	8.8	10.7	7	-73536
12-14 LST	10.1	10.3	15.4	11.5	9.9	4.1	2.8	2.0	5.4	8.0	9.7	8.9	8.2	7	-73536
15-17 LST	8.4	9.3	11.8	9.8	9.3	2.9	2.0	1.7	4.1	6.9	7.6	7.3	6.8	7	-73536
18-20 LST	6.5	6.9	14.4	10.3	8.3	4.6	2.2	2.2	4.3	4.9	7.6	6.5	6.6	7	-73536
21-23 LST	9.2	7.7	17.6	14.0	12.1	6.6	4.0	2.6	7.9	6.6	8.1	8.0	8.7	7	-73536
P FREQ LES 300 FT A/O LES 1 MI															
FDR 00-02 LST	3.6	3.2	6.5	4.1	2.6	2.4	2.0	1.4	3.4	3.1	2.7	3.7	3.2	7	-73536
03-05 LST	3.2	3.4	8.1	5.0	3.6	3.0	2.0	4.2	5.9	4.1	2.4	5.2	4.1	7	-73536
06-08 LST	4.7	4.3	8.8	5.0	1.1	1.9	1.7	1.7	4.6	2.9	2.5	5.2	3.7	7	-73536
09-11 LST	6.1	3.7	6.3	3.2	0.9	0.2	0.8	0.0	1.0	1.6	2.4	4.8	2.6	7	-73536
12-14 LST	3.8	3.7	4.7	2.0	0.7	0.0	0.2	0.2	0.5	1.5	2.9	3.6	2.0	7	-73536
15-17 LST	2.0	3.2	3.6	1.3	0.9	0.0	0.5	0.3	1.4	1.4	2.2	2.6	1.6	7	-73536
18-20 LST	3.1	2.4	3.4	2.2	0.5	0.8	0.5	0.3	2.1	1.1	2.5	3.2	1.8	7	-73536
21-23 LST	4.3	3.0	4.5	4.1	1.6	0.6	1.1	0.0	2.6	1.2	3.0	3.4	2.5	7	-73536

CASS FIELD, COLORADO

MEAN NUMBER OF DAYS

PARAMETER DESCRIPTION		JAN	FEB	MAR	APR	MAY	JUN	JUL	AUG	SEP	OCT	NOV	DEC	ANN	PDR (YRS)	NO. OBS
CIG = GTR 1000 FT AND VSBY = GTR 3 MI	17 LST	29.0	26.5	27.8	27.2	29.1	29.4	30.4	31.0	29.1	30.0	28.1	29.4	247.0	7	-73536
	23 LST	28.3	26.0	26.2	26.2	27.0	28.4	30.0	30.6	28.0	29.0	28.0	28.6	336.3	7	-73536
	05 LST	29.0	25.3	25.3	24.7	26.8	25.7	28.3	27.7	25.6	28.0	28.3	28.1	322.8	7	-73536
	11 LST	28.3	25.0	25.8	27.0	28.5	28.8	30.6	30.4	28.7	29.0	28.0	28.4	338.5	7	-73536
CIG = GTR 2000 FT AND VSBY = GTR 3 MI W/SFC WND LES 10 KTS	17 LST	14.3	12.9	7.2	8.0	8.0	8.6	9.1	12.6	11.9	14.6	13.7	14.7	135.6	7	-73536
	23 LST	10.5	9.3	10.1	10.1	13.1	13.8	14.4	16.1	11.9	12.3	9.8	8.1	139.5	7	-73536
	05 LST	7.2	3.4	8.3	8.8	11.2	13.8	16.6	16.3	13.3	12.1	7.4	8.4	131.8	7	-73536
	11 LST	7.0	7.1	6.7	6.2	7.5	9.1	11.7	12.7	10.1	9.8	6.4	7.1	101.4	7	-73536
SFC WND = GTR 17 KTS AND NO PRECIP.	17 LST	3.6	3.8	9.1	9.2	8.3	7.7	7.5	7.2	6.5	2.6	3.9	3.6	73.0	7	-73536
	23 LST	3.4	4.8	6.3	4.8	4.9	2.9	3.6	3.0	4.6	3.4	4.5	4.5	50.7	7	-73536
	05 LST	4.8	3.8	5.2	4.3	3.8	2.3	2.3	1.7	3.0	3.7	3.0	3.0	44.9	7	-73536
	11 LST	8.9	7.4	11.5	10.9	8.2	5.6	5.1	5.0	6.1	6.6	9.6	9.3	94.2	7	-73536
SFC WND 4-10 KTS AND TMP 33-89 DEG F AND NO PRECIP.	17 LST	7.8	10.9	7.8	9.2	10.4	8.0	10.4	11.4	12.5	14.9	12.7	5.7	121.7	7	-73536
	23 LST	2.5	3.4	5.7	8.8	12.7	16.8	15.0	16.2	12.3	12.7	6.3	1.5	114.1	7	-73536
	05 LST	1.6	1.2	2.0	8.7	13.2	13.8	17.1	19.2	16.4	12.5	4.7	1.2	111.6	7	-73536
	11 LST	5.9	6.5	7.3	8.8	11.2	10.6	10.6	13.0	10.3	11.3	7.7	6.8	110.0	7	-73536
SKY COVER LES 3/10 AND VSBY = GTR 3 MI	17 LST	8.3	7.8	6.3	4.2	4.5	8.0	6.1	6.9	12.4	14.4	11.3	11.6	103.8	7	-73536
	23 LST	11.5	14.6	12.3	12.2	12.1	13.6	13.4	16.1	18.0	20.4	16.3	15.6	176.1	7	-73536
	05 LST	14.7	14.2	13.5	11.5	10.0	12.1	11.0	13.9	14.9	18.8	15.7	16.0	166.3	7	-73536
	11 LST	9.3	8.8	6.7	9.2	5.5	12.3	13.9	15.0	13.6	14.8	10.1	11.3	130.5	7	-73536
CIG = GTR 2500 FT AND VSBY = GTR 3 MI	17 LST	28.1	24.8	26.2	25.8	26.3	28.8	30.1	30.3	28.4	29.1	27.0	28.7	333.6	7	-73536
	23 LST	27.3	25.5	24.3	25.3	25.7	27.6	29.5	29.9	27.0	28.1	27.4	28.3	325.9	7	-73536
	05 LST	27.7	25.0	23.7	23.5	25.0	24.6	27.1	26.8	25.1	27.6	27.7	27.7	311.5	7	-73536
	11 LST	27.3	24.0	23.8	24.0	24.3	27.1	29.1	28.7	26.4	27.3	26.1	27.6	315.7	7	-73536
CIG = GTR 6000 FT AND VSBY = GTR 3 MI	17 LST	26.0	23.9	23.5	22.0	22.7	26.1	26.8	28.0	28.0	27.8	25.3	27.3	307.4	7	-73536
	23 LST	26.0	24.2	23.3	23.6	23.2	26.6	28.6	29.0	26.1	27.4	26.3	27.0	311.3	7	-73536
	05 LST	26.2	24.7	22.7	22.5	23.2	23.0	26.3	26.1	24.6	27.0	26.0	26.6	298.9	7	-73536
	11 LST	26.2	23.2	22.2	20.5	19.7	24.8	28.0	27.3	26.0	25.9	25.6	26.8	296.2	7	-73536
CIG = GTR 10000 FT AND VSBY = GTR 3 MI	17 LST	24.5	21.9	21.6	18.8	18.7	22.4	21.0	23.0	25.3	26.4	23.3	25.3	272.2	7	-73536
	23 LST	24.5	23.0	21.6	22.0	20.9	24.1	23.7	26.6	25.1	26.1	24.4	25.7	289.7	7	-73536
	05 LST	25.3	23.4	22.2	20.2	21.1	21.1	25.1	24.4	23.4	26.1	24.8	25.1	282.2	7	-73536
	11 LST	25.0	21.9	21.5	20.2	18.3	23.6	27.3	26.3	25.4	25.3	24.8	25.4	285.0	7	-73536

STERLING/CROSSON FIELD, COLORADO

STA NO. 75023 (IN AREA NUMBER 10)

LATITUDE 4036N

LONGITUDE 10315W

ELEVATION(FT) 04037

PARAMETER DESCRIPTION	JAN	FEB	MAR	APR	MAY	JUN	JUL	AUG	SEP	OCT	NOV	DEC	ANN	PDR (YRS)	NO. OBS
ABS MAX TMP (F)	71	77	86	91	95	106	103	103	100	97	86	74	106	51	-113
MEAN MAX TMP (F)	39	44	52	62	71	82	89	87	79	68	52	40	64	51	-113
MEAN MIN TMP (F)	10	15	21	33	43	52	58	56	45	34	21	13	33	51	-113
ABS MIN TMP (F)	-29	-29	-21	-3	22	29	35	32	15	-6	-13	-33	-33	51	-113
MEAN NO DYS TMP = DR GTR 90(F)	0.0	0.0	0.0	0.1	0.6	7.3	16.3	11.8	4.6	0.1	0.0	0.0	40.8	7	-72563
MEAN NO DYS TMP = DR LES 32(F)	30.6	27.4	30.6	17.9	6.0	0.6	0.0	0.0	2.0	16.1	28.7	30.5	190.4	7	-72563
MEAN NO DYS TMP = DR LES 0(F)	8.1	3.7	2.3	0.0	0.0	0.0	0.0	0.0	0.0	1.4	3.4	18.9		7	-72563
MEAN DEW PT TMP (F)	13	18	20	29	39	50	54	54	44	32	23	18	33	7	-72563
MEAN REL HUM (PCT)	67	66	66	64	67	63	59	62	59	60	66	70	64	7	-72563
MEAN PRESS ALT (FT)	3855	3879	3976	4028	4062	4082	4024	4017	3980	3927	3871	3848	3962	0	-50
MEAN PRECIP (IN)	0.31	0.34	0.74	1.71	2.59	2.40	1.86	1.83	1.23	0.93	0.46	0.44	14.8	51	-113
MEAN SNOW FALL (IN)	6.4	5.0	8.5	5.9	1.4	0.0	0.0	0.0	0.1	2.0	6.4	5.0	40.7	12	-72563
MEAN NO DYS PRCP = DR GTR 0.1 IN	1.2	1.3	2.1	4.3	5.7	4.8	3.9	3.9	2.6	2.2	1.5	1.5	35.0	51	-29
MEAN NO DYS SNFL = DR GTR 1.5 IN	1.1	1.0	1.8	0.6	0.6	0.0	0.0	0.0	0.0	0.4	1.4	1.3	8.2	7	-72563
MEAN NO DYS W/OCUR VSBY LES 1/2 MI	2.5	2.0	4.3	3.3	1.8	2.1	1.0	1.1	2.4	1.6	1.6	2.2	25.9	7	-72563
MEAN NO DYS TSTMS	0.0	0.0	0.1	2.6	6.3	11.1	12.1	12.7	4.7	1.0	0.0	0.0	50.6	7	-72563
P FREQ WND SPD = DR GTR 17 KTS	12.8	14.2	18.9	16.2	13.0	11.7	6.6	5.9	7.4	8.1	13.4	13.5	11.8	7	-72563
P FREQ WND SPD = DR GTR 28 KTS	2.6	2.2	3.0	2.2	1.2	0.6	0.4	0.2	0.6	0.8	2.1	2.1	1.5	7	-72563
P FREQ LES 5000 FT A/D LES 5 MI	15.9	16.3	27.5	23.2	28.2	20.3	9.2	10.3	13.5	12.9	12.1	14.2	17.0	7	-72563
P FREQ LES 1500 FT A/D LES 3 MI															
FOR 00-02 LST	8.4	10.1	17.1	15.4	15.8	11.9	4.0	5.8	9.1	6.9	8.1	11.4	10.3	7	-72563
03-05 LST	10.6	10.1	19.3	16.1	20.1	15.9	8.8	11.2	14.9	10.6	6.8	10.1	12.9	7	-72563
06-08 LST	12.0	10.3	22.8	18.5	22.4	16.7	9.3	10.9	14.1	10.6	7.5	10.1	13.8	7	-72563
09-11 LST	12.7	12.4	23.1	15.4	15.1	9.5	4.6	6.3	11.7	9.5	7.6	9.3	11.4	7	-72563
12-14 LST	10.0	11.9	18.1	10.9	8.6	4.3	2.2	2.2	5.9	7.1	7.0	7.8	8.0	7	-72563
15-17 LST	6.8	9.7	12.5	9.4	6.6	4.9	2.0	0.8	5.1	5.7	6.5	5.7	6.3	7	-72563
18-20 LST	8.1	9.9	13.8	10.9	7.7	5.6	3.7	0.9	5.7	5.2	5.9	6.8	7.0	7	-72563
21-23 LST	8.1	11.0	15.4	12.0	9.3	7.3	3.7	1.6	8.3	6.3	7.0	8.4	8.2	7	-72563
P FREQ LES 300 FT A/D LES 1 MI															
FOR 00-02 LST	2.2	3.6	6.5	6.3	2.3	1.9	0.2	0.6	2.5	0.8	3.0	3.5	2.8	7	-72563
03-05 LST	4.8	4.3	7.3	4.4	5.2	4.3	2.2	2.6	4.6	1.8	3.2	3.5	4.0	7	-72563
06-08 LST	5.6	3.0	8.8	4.6	2.3	2.2	1.2	1.4	3.7	2.9	2.5	4.4	3.6	7	-72563
09-11 LST	3.4	3.6	6.6	2.8	0.9	0.3	0.6	0.2	1.0	0.6	1.7	3.2	2.1	7	-72563
12-14 LST	3.8	3.2	6.5	2.0	1.1	0.0	0.2	0.0	0.5	1.5	1.3	1.9	1.8	7	-72563
15-17 LST	2.9	2.4	4.1	1.5	1.1	1.7	0.3	0.0	0.5	1.4	2.7	2.4	1.8	7	-72563
18-20 LST	3.4	2.6	4.7	1.9	0.9	1.3	0.9	0.2	2.1	0.6	3.8	2.2	2.1	7	-72563
21-23 LST	3.1	3.7	6.1	2.8	1.6	1.6	0.5	0.0	2.2	1.5	3.5	3.2	2.5	7	-72563

STERLING/CROSSON FIELD, COLORADO

MEAN NUMBER OF DAYS

PARAMETER DESCRIPTION		JAN	FEB	MAR	APR	MAY	JUN	JUL	AUG	SEP	OCT	NOV	DEC	ANN	PQR (YRS)	NO. OBS
CIG = GTR 1000 FT AND VSBY = GTR 3 MI	17 LST	29.0	26.3	28.6	27.7	29.6	28.3	30.4	30.6	28.6	29.9	28.3	29.5	346.8	7	-72563
	23 LST	29.1	25.5	26.8	26.5	28.5	27.7	30.4	30.3	28.0	29.7	28.0	28.1	338.6	7	-72563
	05 LST	27.8	25.5	25.8	25.7	25.6	26.4	28.4	28.3	26.1	28.1	28.1	28.1	323.9	7	-72563
CIG = GTR 2000 FT AND VSBY = GTR 3 MI W/SFC WND LES 10 KTS	11 LST	27.3	25.2	25.8	26.8	28.3	28.6	30.4	30.7	27.7	29.1	28.0	28.6	336.3	7	-72563
	17 LST	16.5	13.7	8.8	8.2	8.5	9.6	11.7	12.4	15.8	20.8	19.8	17.3	163.1	7	-72563
	23 LST	14.7	11.3	12.5	15.8	16.1	16.1	17.0	19.3	19.7	19.7	17.7	14.7	194.6	7	-72563
SFC WND = GTR 17 KTS AND NO PRECIP.	05 LST	14.7	13.1	12.5	12.8	14.3	16.1	21.7	22.3	20.3	19.0	17.1	14.1	198.0	7	-72563
	11 LST	7.8	5.8	6.3	6.5	8.2	11.6	12.8	13.5	11.3	11.0	8.4	7.3	110.5	7	-72563
	17 LST	2.9	3.1	7.4	7.2	6.2	6.3	2.7	4.1	3.5	1.3	1.5	3.2	49.4	7	-72563
SFC WND 4-10 KTS AND TMP 33-89 DEG F AND NU PRECIP.	23 LST	1.1	2.3	3.7	2.1	3.8	1.9	2.9	1.0	2.0	1.5	1.5	2.0	25.8	7	-72563
	05 LST	1.8	1.9	3.8	2.1	2.1	0.8	0.3	0.6	0.4	1.0	1.8	2.3	18.9	7	-72563
	11 LST	10.1	9.9	10.6	9.6	6.0	3.5	2.0	2.4	3.2	4.7	9.5	8.6	82.1	7	-72563
SKY COVER LES 3/10 AND VSBY = GTR 3 MI	17 LST	7.5	10.8	8.0	9.8	10.4	10.8	10.7	12.7	17.2	20.6	14.4	7.0	139.9	7	-72563
	23 LST	3.4	3.5	4.6	12.5	14.7	17.1	17.0	17.6	17.9	15.2	6.0	2.8	132.3	7	-72563
	05 LST	2.2	1.9	2.9	8.8	16.6	18.0	19.3	18.0	19.8	11.6	5.7	1.5	126.3	7	-72563
CIG = GTR 2500 FT AND VSBY = GTR 3 MI	11 LST	5.1	5.2	6.1	8.2	12.2	12.8	11.0	13.1	12.9	13.2	8.4	6.4	116.6	7	-72563
	17 LST	8.3	6.9	7.2	6.8	4.5	7.4	7.1	7.1	12.0	14.8	11.6	11.8	105.3	7	-72563
	23 LST	13.8	13.2	10.5	13.3	11.7	14.3	15.7	16.8	17.3	20.1	15.8	15.7	178.2	7	-72563
CIG = GTR 6000 FT AND VSBY = GTR 3 MI	05 LST	11.8	14.1	9.3	10.8	8.6	11.9	11.3	15.1	16.3	17.5	16.3	14.8	157.8	7	-72563
	11 LST	9.5	7.8	6.5	7.3	6.3	11.0	14.8	13.7	14.0	14.1	13.3	10.7	126.0	7	-72563
	17 LST	28.3	25.2	25.6	25.7	27.7	27.3	30.4	30.4	28.0	29.1	27.7	28.9	334.3	7	-72563
CIG = GTR 10000 FT AND VSBY = GTR 3 MI	23 LST	27.5	24.5	24.0	23.3	27.3	27.0	29.5	30.0	26.9	28.6	27.6	26.9	325.1	7	-72563
	05 LST	27.2	24.0	23.2	23.2	23.3	24.4	27.3	26.8	25.4	26.8	27.6	27.7	306.9	7	-72563
	11 LST	26.7	24.0	23.0	24.5	25.5	25.8	29.3	28.1	26.1	27.1	26.4	27.5	314.0	7	-72563
CIG = GTR 10000 FT AND VSBY = GTR 3 MI	17 LST	27.0	23.2	24.0	23.2	22.0	23.1	27.6	27.1	27.3	27.8	26.6	26.7	305.6	7	-72563
	23 LST	26.3	23.2	22.5	22.8	23.7	25.3	28.7	29.0	25.4	26.8	26.0	25.1	304.8	7	-72563
	05 LST	24.6	23.0	21.5	22.3	21.6	22.7	26.1	25.9	24.1	26.0	26.9	27.0	291.7	7	-72563
CIG = GTR 10000 FT AND VSBY = GTR 3 MI	11 LST	23.5	23.0	20.3	21.0	18.2	23.4	27.8	26.8	25.7	25.9	25.4	26.6	289.6	7	-72563
	17 LST	24.1	23.0	21.5	20.2	19.0	20.3	21.3	23.7	25.0	26.7	25.0	25.1	274.9	7	-72563
	23 LST	25.0	22.0	20.3	21.5	20.9	23.3	26.0	26.1	24.1	25.7	25.0	24.2	284.1	7	-72563
CIG = GTR 10000 FT AND VSBY = GTR 3 MI	05 LST	23.7	22.5	20.3	20.3	19.5	21.4	23.1	23.8	22.7	25.4	26.0	25.3	274.0	7	-72563
	11 LST	24.6	22.2	19.0	20.0	16.8	22.7	26.0	25.7	24.1	24.6	24.4	25.3	275.4	7	-72563

PUEBLO/BROADACRE, COLORADO

STA NO. 75097 (IN AREA NUMBER 10)

LATITUDE 3806N

LONGITUDE 10427W

ELEVATION(FT) 04925

PARAMETER DESCRIPTION	JAN	FEB	MAR	APR	MAY	JUN	JUL	AUG	SEP	OCT	NOV	DEC	ANN	POR (YRS)	NO. OBS
ABS MAX TMP (F)	70	77	84	88	95	105	103	103	98	92	78	77	105	17	-72464
MEAN MAX TMP (F)	45	48	53	66	77	87	92	90	81	71	56	49	68	12	-72464
MEAN MIN TMP (F)	17	18	24	35	47	55	61	59	50	39	25	18	37	12	-72464
ABS MIN TMP (F)	-28	-19	-10	2	27	42	50	42	31	20	-12	-28	-28	12	-72464
MEAN NO DYS TMP = DR GTR 90(F)	0.0	0.0	0.0	0.0	2.5	12.6	21.6	17.4	6.9	0.2	0.0	0.0	61.2	12	-72464
MEAN NO DYS TMP = DR LES 32(F)	30.6	26.1	26.4	10.2	0.5	0.0	0.0	0.0	0.2	5.9	24.8	29.9	154.6	17	-72464
MEAN NO DYS TMP = DR LES 0(F)	4.6	2.5	0.9	0.0	0.0	0.0	0.0	0.0	0.0	0.0	0.5	1.6	10.1	12	-72464
MEAN DEN PT TMP (F)	12	17	19	25	36	44	51	51	41	30	22	16	30	12	-72464
MEAN REL HUM (PCT)	58	59	54	46	47	45	47	50	47	47	56	56	51	12	-72464
MEAN PRESS ALT (FT)	4737	4771	4870	4923	4964	5000	4923	4910	4882	4819	4747	4726	4854	0	-50
MEAN PRECIP (IN)	0.30	0.42	0.65	0.96	1.84	1.32	1.61	2.01	0.85	1.04	0.54	0.25	11.8	12	-72464
MEAN SNOW FALL (IN)	6.5	5.9	6.7	3.3	0.0	0.0	0.0	0.0	1.2	0.8	3.8	3.6	31.8	12	-72464
MEAN NO DYS PRCP = DR GTR 0.1 IN	1.0	1.6	2.0	2.1	3.7	3.1	4.0	3.7	2.2	1.7	1.9	1.0	28.0	12	-72464
MEAN NO DYS SNFL = DR GTR 1.5 IN	1.1	1.3	1.3	0.5	0.0	0.0	0.0	0.0	0.2	0.2	1.0	0.8	6.4	12	-72464
MEAN NO DYS W/OCUR VSBY LES 1/2 MI	0.8	1.1	1.0	0.8	0.1	0.1	0.0	0.2	0.5	0.5	1.3	1.3	7.7	17	-72464
MEAN NO DYS TSTMS	0.0	0.0	0.0	0.7	6.3	8.9	11.8	9.5	2.7	0.8	0.0	0.0	40.7	12	-72464
P FREQ WND SPD = DR GTR 17 KTS	6.7	7.8	11.3	15.2	12.0	8.6	6.4	4.4	3.7	4.7	7.1	7.6	8.0	12	-72464
P FREQ WND SPD = DR GTR 28 KTS	0.6	0.9	2.3	2.5	1.0	0.4	0.2	0.2	0.3	0.2	0.6	0.5	0.8	12	-72464
P FREQ LES 5000 FT A/D LES 5 MI	11.3	18.9	20.4	14.9	13.6	8.5	3.2	4.2	10.5	10.3	13.1	11.4	11.7	12	-72464
P FREQ LES 1500 FT A/D LES 3 MI															
FOR 00-02 LST	7.4	11.4	11.7	8.0	6.6	3.2	0.8	1.3	5.1	5.0	7.4	6.3	6.2	12	-72464
03-05 LST	8.5	11.5	12.5	8.2	9.0	4.3	1.8	2.3	8.4	6.5	8.1	6.3	7.3	17	-72464
06-08 LST	8.0	12.8	11.8	9.5	7.9	5.2	2.1	3.1	7.7	6.7	9.5	7.1	7.6	12	-72464
09-11 LST	7.1	12.4	10.5	7.1	3.6	1.2	0.2	1.1	4.7	6.7	9.3	7.2	5.9	12	-72464
12-14 LST	4.5	7.6	6.5	4.0	1.9	0.3	0.1	0.9	2.1	2.9	3.2	4.0	3.3	12	-72464
15-17 LST	3.2	8.1	5.7	4.6	1.7	0.2	0.1	0.9	1.6	2.0	4.9	3.3	3.0	12	-72464
18-20 LST	4.3	8.9	6.8	4.0	2.0	0.1	0.4	1.0	1.8	2.4	5.2	4.5	3.5	12	-72464
21-23 LST	5.9	10.4	10.5	5.0	4.3	0.9	1.0	1.0	3.2	4.1	6.5	5.1	4.8	12	-72464
P FREQ LES 300 FT A/D LES 1 MI															
FOR 00-02 LST	1.8	2.1	1.6	1.5	0.0	0.0	0.0	0.0	0.1	0.2	1.4	1.8	0.9	12	-72464
03-05 LST	1.8	1.9	1.5	1.5	0.2	0.1	0.0	0.5	1.4	1.0	1.9	2.2	1.2	17	-72464
06-08 LST	2.1	1.6	1.0	2.2	0.4	0.2	0.0	0.4	1.1	0.7	2.3	1.2	1.1	12	-72464
09-11 LST	0.7	0.3	1.2	1.3	0.0	0.0	0.0	0.0	0.0	0.1	1.0	1.1	0.5	12	-72464
12-14 LST	0.2	1.3	0.4	0.9	0.0	0.0	0.0	0.0	0.0	0.0	1.0	0.8	0.4	12	-72464
15-17 LST	0.4	1.1	1.5	0.9	0.0	0.0	0.0	0.1	0.0	0.0	0.3	0.7	0.4	12	-72464
18-20 LST	0.5	1.7	1.8	0.2	0.0	0.0	0.2	0.0	0.0	0.1	0.8	0.6	0.5	12	-72464
21-23 LST	1.6	1.7	2.1	0.5	0.0	0.0	0.0	0.0	0.2	0.0	1.0	0.9	0.7	12	-72464

PUEBLO/BROADACRE, COLORADO

MEAN NUMBER OF DAYS

PARAMETER DESCRIPTION		JAN	FEB	MAR	APR	MAY	JUN	JUL	AUG	SEP	OCT	NOV	DEC	ANN	POR (YRS)	NO. OBS
CIG = GTR 1000 FT AND VSBY = GTR 3 MI	17 LST	30.3	26.2	29.5	29.1	31.0	30.0	30.9	30.9	29.7	30.5	29.1	30.6	337.8	12	-72464
	23 LST	29.4	25.6	28.5	28.9	30.2	29.9	31.0	30.9	29.2	30.3	28.5	29.6	332.0	12	-72464
	05 LST	29.2	25.6	28.3	28.1	29.3	29.1	30.7	30.6	28.2	29.4	28.4	29.3	346.2	12	-72464
CIG = GTR 2000 FT AND VSBY = GTR 3 MI W/SFC WND LFS 10 KTS	11 LST	29.9	26.1	29.3	28.7	30.8	30.0	31.0	30.9	29.2	29.9	28.3	29.6	333.7	12	-72464
	17 LST	23.0	14.6	11.3	8.0	8.6	8.5	11.9	12.6	14.6	19.3	21.5	22.7	176.6	12	-72464
	23 LST	25.1	20.8	20.3	18.1	19.7	20.4	22.3	25.4	21.9	25.0	23.1	24.0	266.1	12	-72464
SFC WND = GTR 17 KTS AND NO PRECIP.	05 LST	24.5	21.0	21.4	21.4	22.4	24.5	28.5	28.3	25.0	26.3	23.6	23.9	290.8	12	-72464
	11 LST	21.5	17.2	18.1	15.2	19.2	19.7	22.5	23.6	20.5	21.9	18.6	19.8	237.8	12	-72464
	17 LST	2.3	2.5	6.1	9.8	6.8	7.0	4.2	3.5	2.1	2.4	1.5	2.3	90.5	12	-72464
SFC WND 4-10 KTS AND THP 33-89 DEG F AND NU PRECIP.	23 LST	0.8	1.0	2.0	2.9	2.9	1.7	2.0	1.3	1.4	1.2	1.5	1.8	20.5	12	-72464
	05 LST	1.6	1.3	1.8	2.1	2.3	0.8	0.2	0.3	0.3	0.3	1.1	1.8	13.9	12	-72464
	11 LST	3.7	4.0	4.7	5.5	3.1	1.4	0.7	1.0	1.0	2.4	3.8	3.6	34.9	12	-72464
SKY COVER LES 3/10 AND VSBY = GTR 3 MI	17 LST	12.8	11.2	10.4	8.3	10.8	9.2	6.8	9.6	14.7	18.6	14.2	13.4	140.0	12	-72464
	23 LST	2.8	5.6	10.8	15.3	16.6	18.2	17.1	16.7	17.2	16.2	9.7	3.7	149.9	12	-72464
	05 LST	1.7	2.6	4.5	12.0	15.0	17.6	17.4	17.5	15.0	13.7	5.9	2.0	120.9	12	-72464
CIG = GTR 2500 FT AND VSBY = GTR 3 MI	11 LST	7.1	8.8	12.7	14.4	19.2	17.2	16.5	17.7	17.9	16.6	11.6	9.1	168.8	12	-72464
	17 LST	13.8	7.6	10.6	7.5	6.2	7.9	4.8	6.7	13.3	15.4	12.6	13.0	119.4	12	-72464
	23 LST	17.8	14.8	16.5	16.6	15.2	16.5	14.0	14.4	18.9	20.5	18.0	18.2	201.4	12	-72464
CIG = GTR 6000 FT AND VSBY = GTR 3 MI	05 LST	17.7	14.3	15.1	13.6	13.6	13.9	15.5	14.6	17.9	20.1	17.2	17.5	191.4	12	-72464
	11 LST	14.0	10.2	11.0	11.0	11.8	16.6	17.0	16.1	18.0	17.3	13.2	13.9	170.1	12	-72464
	17 LST	29.9	25.0	28.2	28.1	30.1	29.9	30.9	30.7	29.1	30.2	28.1	29.8	350.0	12	-72464
CIG = GTR 10000 FT AND VSBY = GTR 3 MI	23 LST	28.3	24.3	26.2	27.7	28.5	29.3	30.4	30.4	28.2	29.0	27.3	28.8	338.4	12	-72464
	05 LST	28.2	23.9	25.3	26.6	27.1	27.4	30.2	29.7	26.6	28.3	26.7	28.4	328.4	12	-72464
	11 LST	28.6	23.7	26.7	27.5	28.3	29.0	30.7	30.4	28.4	28.9	26.9	28.5	337.6	12	-72464
CIG = GTR 10000 FT AND VSBY = GTR 3 MI	17 LST	28.7	23.4	25.9	25.6	28.3	27.8	30.3	30.1	28.0	28.7	26.5	27.7	331.0	12	-72464
	23 LST	26.4	22.3	23.7	25.0	27.1	28.1	29.6	29.5	26.6	27.6	25.7	26.8	318.4	12	-72464
	05 LST	26.6	21.4	23.3	24.3	25.3	25.4	29.4	28.9	25.2	26.7	25.2	27.2	308.9	12	-72464
CIG = GTR 10000 FT AND VSBY = GTR 3 MI	11 LST	27.9	22.2	24.2	25.5	26.4	27.1	29.7	29.7	27.2	27.3	26.1	27.1	320.4	12	-72464
	17 LST	28.2	22.1	23.9	23.5	23.0	23.0	21.9	25.5	25.5	27.3	25.8	26.9	296.6	12	-72464
	23 LST	26.1	21.4	22.4	23.9	24.9	26.3	27.1	27.0	25.3	26.7	24.8	26.2	302.1	12	-72464
CIG = GTR 10000 FT AND VSBY = GTR 3 MI	05 LST	25.5	20.8	22.9	23.2	24.3	24.1	28.6	28.3	24.6	26.2	24.2	25.9	298.6	12	-72464
	11 LST	27.2	21.6	23.5	24.5	25.5	26.8	29.2	29.2	27.0	26.7	25.5	26.3	313.0	12	-72464

COLUMBINE, COLORADO

STA NO. 75300 (IN AREA NUMBER 10)

LATITUDE 3935N

LONGITUDE 10500W

ELEVATION(FT) 05700

PARAMETER DESCRIPTION	JAN	FEB	MAR	APR	MAY	JUN	JUL	AUG	SEP	OCT	NOV	DEC	ANN	POR (YRS)	NO. OBS
ABS MAX TMP (F)	71	74	76	83	90	101	102	97	95	86	74	75	102	12	-73444
MEAN MAX TMP (F)	44	47	50	59	69	81	86	85	77	67	52	47	64	12	-73444
MEAN MIN TMP (F)	19	22	25	34	45	55	61	60	50	40	26	22	36	12	-73444
ABS MIN TMP (F)	-23	-24	-8	6	24	30	45	44	30	20	-9	-13	-24	12	-73444
MEAN NO DYS TMP = DR GTR 90(F)	0.0	0.0	0.0	0.0	0.1	6.0	11.2	7.4	2.4	0.0	0.0	0.0	27.1	12	-73444
MEAN NO DYS TMP = DR LES 32(F)	27.7	24.0	24.2	12.3	1.5	0.2	0.0	0.0	0.3	5.2	21.6	27.6	144.6	12	-73444
MEAN NO DYS TMP = DR LES 0(F)	1.5	1.3	0.8	0.0	0.0	0.0	0.0	0.0	0.0	0.0	1.1	1.0	5.7	12	-73444
MEAN DEW PT TMP (F)	15	18	20	26	37	44	48	48	39	30	21	17	30	12	-73444
MEAN REL HUM (PCT)	56	57	55	52	54	47	47	48	47	48	55	56	52	12	-73444
MEAN PRESS ALT (FT)	5511	5544	5643	5695	5735	5752	5694	5682	5653	5591	5521	5500	5627	0	-50
MEAN PRECIP (IN)	0.56	0.87	1.53	1.90	3.77	1.15	2.19	1.58	1.10	1.07	0.99	0.64	17.3	12	-73444
MEAN SNOW FALL (IN)	6.1	8.5	13.2	11.1	2.9	0.0	0.0	0.0	1.1	3.3	9.7	6.6	62.5	12	-73444
MEAN NO DYS PRCP = DR GTR 0.1 IN	1.9	2.6	4.2	4.1	5.6	3.4	3.9	2.8	2.5	2.4	3.0	1.9	38.3	12	-73444
MEAN NO DYS SNFL = DR GTR 1.5 IN	1.6	2.0	2.9	2.2	0.7	0.0	0.0	0.0	0.2	0.7	2.1	1.6	14.0	12	-73444
MEAN NO DYS W/OCJR VSBY LES 1/2 MI	2.1	3.1	3.2	2.2	1.2	0.3	0.5	0.7	0.8	1.6	2.7	1.7	20.1	12	-73444
MEAN NO DYS TSTMS	0.0	0.0	0.1	1.1	6.1	8.2	9.7	6.5	3.0	0.9	0.1	0.0	35.7	12	-73444
P FREQ WND SPD = DR GTR 17 KTS	5.8	6.7	9.6	8.5	6.9	6.0	3.9	3.3	3.4	3.0	4.0	5.1	5.5	12	-73444
P FREQ WND SPD = DR GTR 28 KTS	0.1	0.3	0.5	0.4	0.3	0.2	0.0	0.0	0.1	0.0	0.2	0.1	0.2	12	-73444
P FREQ LES 3000 FT A/D LES 5 MI	12.4	17.2	20.4	23.1	19.8	10.5	5.6	4.9	10.7	12.5	15.5	11.2	13.7	12	-73444
P FREQ LES 1500 FT A/D LES 3 MI															
FOR 00-02 LST	9.1	9.5	14.2	10.6	10.0	3.7	2.3	1.5	5.7	5.6	8.4	6.0	7.2	12	-73444
03-05 LST	9.8	12.9	15.4	13.4	11.6	5.0	4.0	2.8	6.9	8.2	10.9	6.6	9.0	12	-73444
06-08 LST	8.5	13.0	14.8	14.5	12.0	5.3	5.1	3.3	7.3	9.7	10.6	7.6	9.3	12	-73444
09-11 LST	6.2	11.3	10.9	11.8	9.3	3.8	1.8	1.1	4.4	8.2	9.5	7.3	7.1	12	-73444
12-14 LST	6.1	10.5	8.1	8.0	6.7	2.3	0.7	0.6	3.1	6.2	7.6	6.4	5.5	12	-73444
15-17 LST	5.3	9.4	7.9	8.6	5.8	1.9	1.3	0.8	3.1	6.1	6.8	6.5	5.3	12	-73444
18-20 LST	6.1	9.3	10.0	11.9	6.0	1.5	1.3	0.5	3.9	5.4	7.8	6.1	5.8	12	-73444
21-23 LST	8.5	9.7	11.0	11.8	7.9	2.3	1.1	1.1	4.9	5.8	8.1	6.1	6.5	12	-73444
P FREQ LES 300 FT A/D LES 1 MI															
FOR 00-02 LST	2.1	3.1	3.8	2.6	1.0	0.6	0.4	0.4	0.7	0.8	3.3	1.4	1.7	12	-73444
03-05 LST	3.1	4.8	3.9	3.9	1.6	0.6	1.2	0.8	1.6	2.2	3.8	2.0	2.5	12	-73444
06-08 LST	3.3	4.7	4.4	4.0	1.8	0.4	0.8	0.6	2.2	2.8	3.1	3.0	2.6	12	-73444
09-11 LST	0.9	5.1	2.4	2.9	0.5	0.0	0.0	0.0	0.7	1.3	2.9	2.2	1.6	12	-73444
12-14 LST	0.7	3.0	2.8	1.7	0.8	0.1	0.1	0.0	0.2	0.4	1.5	1.4	1.1	12	-73444
15-17 LST	1.3	3.3	2.9	1.8	0.9	0.2	0.4	0.0	0.1	0.9	1.2	1.6	1.2	12	-73444
18-20 LST	1.3	2.8	3.4	3.6	1.3	0.1	0.2	0.0	0.1	0.6	3.0	2.0	1.5	12	-73444
21-23 LST	2.2	3.3	3.4	3.1	1.3	0.0	0.3	0.1	0.1	0.8	3.2	1.3	1.6	12	-73444

COLUMBINE, COLORADO

MEAN NUMBER OF DAYS

PARAMETER DESCRIPTION		JAN	FEB	MAR	APR	MAY	JUN	JUL	AUG	SEP	OCT	NOV	DEC	ANN	POR (YRS)	NO. OBS
CIG = GTR 1000 FT AND VSBY = GTR 3 MI	17 LST	29.6	25.6	28.8	27.8	29.5	29.6	30.6	30.7	29.4	29.7	28.2	29.3	348.8	12	-73444
	23 LST	29.0	25.6	27.5	26.7	28.9	29.3	30.7	30.8	29.0	29.3	28.0	29.1	343.9	12	-73444
	05 LST	28.4	24.4	27.4	26.3	27.9	28.5	29.8	30.2	28.6	28.6	27.4	29.0	336.5	12	-73444
	11 LST	29.6	25.4	28.9	28.4	29.3	29.3	30.8	30.9	29.3	29.5	27.6	28.9	347.9	12	-73444
CIG = GTR 2000 FT AND VSBY = GTR 3 MI W/SFC WND LES 10 KTS	17 LST	20.2	15.2	13.1	11.6	15.6	15.1	17.5	17.6	18.1	20.7	21.2	21.1	207.0	12	-73444
	23 LST	20.1	18.0	19.0	18.4	20.3	20.8	20.8	20.9	21.2	22.1	20.8	20.6	243.0	12	-73444
	05 LST	18.8	15.8	19.6	19.1	22.1	22.8	24.5	24.9	21.4	21.5	19.8	20.0	250.3	12	-73444
	11 LST	21.2	17.3	16.9	16.4	20.2	21.7	25.5	25.1	22.7	22.5	20.3	20.5	250.3	12	-73444
SFC WND = GTR 17 KTS AND NO PRECIP.	17 LST	2.4	2.7	4.0	3.7	4.4	4.1	2.9	2.7	2.7	1.5	1.1	1.2	33.4	12	-73444
	23 LST	1.4	1.2	2.1	1.7	2.0	1.4	1.7	0.8	1.3	0.6	0.9	1.4	16.7	12	-73444
	05 LST	1.5	1.5	1.5	1.1	0.8	0.5	0.2	0.2	0.2	1.1	0.7	1.0	10.3	12	-73444
	11 LST	2.4	2.2	4.5	3.4	1.5	1.6	0.3	0.3	0.8	0.9	1.6	1.6	21.1	12	-73444
SFC WND 4-10 KTS AND TMP 33-89 DEC F AND NO PRECIP.	17 LST	11.4	11.7	12.5	13.9	16.9	15.3	16.4	17.7	19.0	19.1	14.4	13.0	181.3	12	-73444
	23 LST	5.6	5.8	11.3	16.8	18.8	19.1	18.5	20.4	19.2	17.9	11.4	7.1	171.9	12	-73444
	05 LST	5.5	4.8	7.0	13.9	17.9	18.2	20.9	21.2	19.7	16.9	8.8	5.9	160.7	12	-73444
	11 LST	13.3	12.3	13.0	16.4	20.2	19.9	20.4	20.7	18.0	18.2	14.7	14.2	201.3	12	-73444
SKY COVER LES 3/10 AND VSBY = GTR 3 MI	17 LST	9.1	8.4	6.3	3.9	2.6	3.9	3.0	4.2	8.6	10.8	9.1	9.6	77.5	12	-73444
	23 LST	16.4	14.1	13.8	13.1	12.1	16.0	13.5	15.3	19.1	18.7	15.1	16.8	184.0	12	-73444
	05 LST	16.6	13.5	13.0	10.2	9.7	13.1	14.1	15.3	18.2	18.9	15.6	15.6	173.8	12	-73444
	11 LST	10.0	7.8	8.1	6.3	6.1	11.3	12.0	10.3	14.3	14.1	10.1	11.0	121.9	12	-73444
CIG = GTR 2500 FT AND VSBY = GTR 3 MI	17 LST	28.6	24.7	27.4	25.7	28.0	29.3	30.2	30.6	28.7	28.6	26.7	28.4	336.9	12	-73444
	23 LST	27.7	24.5	26.2	25.9	26.8	28.8	30.3	30.2	27.9	28.6	27.2	28.5	332.6	12	-73444
	05 LST	27.2	23.5	25.4	25.0	26.7	26.8	29.3	29.7	26.9	27.3	26.0	28.2	322.0	12	-73444
	11 LST	28.9	24.3	26.8	25.5	26.8	28.7	30.2	30.4	28.0	27.9	25.9	28.1	331.5	12	-73444
CIG = GTR 6000 FT AND VSBY = GTR 3 MI	17 LST	27.7	23.0	24.3	21.8	22.6	23.7	27.7	28.6	26.5	26.6	24.8	26.8	306.1	12	-73444
	23 LST	27.0	23.3	24.1	22.7	24.3	26.6	29.9	29.3	26.6	27.1	25.7	27.2	313.8	12	-73444
	05 LST	26.7	22.2	23.2	23.3	24.2	25.0	28.8	28.9	25.7	26.7	25.0	27.2	306.9	12	-73444
	11 LST	27.7	23.4	25.6	22.9	24.5	26.3	29.2	29.6	26.6	27.3	25.1	27.2	315.4	12	-73444
CIG = GTR 10000 FT AND VSBY = GTR 3 MI	17 LST	26.7	21.8	21.6	18.8	17.8	17.4	18.9	20.4	22.0	24.8	23.6	26.1	259.9	12	-73444
	23 LST	26.2	22.7	23.1	21.2	22.5	25.6	27.0	27.0	25.6	26.2	24.6	26.4	298.1	12	-73444
	05 LST	26.2	21.6	22.3	22.0	22.7	24.1	27.7	28.4	25.0	26.1	24.5	26.4	297.0	12	-73444
	11 LST	26.9	23.0	24.1	20.7	22.1	24.5	28.2	28.2	25.9	26.4	24.3	26.7	301.0	12	-73444

DENVER/DOUGLAS, COLORADO

STA NO. 75301 (IN AREA NUMBER 10)

LATITUDE 3924N

LONGITUDE 10452W

ELEVATION(FT) 06070

PARAMETER DESCRIPTION	JAN	FEB	MAR	APR	MAY	JUN	JUL	AUG	SEP	OCT	NOV	DEC	ANN	PDR (YRS)	NO. OBS
ABS MAX TMP (F)	72	76	80	85	96	104	104	101	97	87	79	74	104	26	-72469
MEAN MAX TMP (F)	43	45	51	61	70	81	88	87	78	67	53	47	64	26	-72469
MEAN MIN TMP (F)	17	19	25	34	44	53	59	58	49	38	26	21	37	26	-72469
ABS MIN TMP (F)	-24	-30	-11	6	22	30	43	41	24	8	-8	-16	-30	26	-72469
MEAN NO DYS TMP = DR GTR 90(F)	0.0	0.0	0.0	0.0	0.3	7.7	12.8	9.6	2.9	0.0	0.0	0.0	33.3	12	-72469
MEAN NO DYS TMP = DR LES 32(F)	28.6	25.2	24.7	13.3	1.6	0.1	0.0	0.0	0.4	6.6	23.3	29.1	152.9	12	-72469
MEAN NO DYS TMP = DR LES 0(F)	1.7	1.5	0.8	0.0	0.0	0.0	0.0	0.0	0.0	0.0	1.1	1.3	6.4	12	-72469
MEAN DEN PT TMP (F)	12	15	17	23	35	41	46	46	36	26	18	14	27	12	-72469
MEAN REL HUM (PCT)	51	53	50	48	51	44	45	46	44	44	52	52	48	12	-72469
MEAN PRESS ALT (FT)	5842	5915	6013	6066	6105	6172	6064	6052	6073	5962	5893	5871	5997	0	-50
MEAN PRECIP (IN)	0.32	0.68	0.89	1.38	2.71	1.02	1.97	1.66	0.79	0.85	0.53	0.47	13.3	10	-113
MEAN SNOW FALL (IN)	8.9	7.9	12.3	10.2	1.6	0.0	0.0	0.0	1.5	3.0	7.5	6.1	59.0	26	-72469
MEAN NO DYS PRCP = DR GTR 0.1 IN	1.3	2.1	2.5	3.7	5.8	2.5	4.1	3.6	2.0	2.1	1.6	1.6	32.9	10	-29
MEAN NO DYS SNFL = DR GTR 1.5 IN	1.5	2.1	3.2	2.1	0.5	0.0	0.0	0.0	0.4	0.9	2.3	1.9	14.9	12	-72469
MEAN NO DYS W/OCUR VSBY LES 1/2 MI	0.9	1.7	1.1	1.1	0.4	0.4	0.2	0.2	0.8	0.7	0.8	0.7	9.0	12	-72469
MEAN NO DYS TSTMS	0.0	0.0	0.0	2.0	6.0	9.0	12.0	10.0	4.0	1.0	0.0	0.0	44.0	68	-72469
P FREQ WND SPD = DR GTR 17 KTS	8.1	9.6	13.2	13.6	9.1	8.4	5.3	3.8	4.5	4.5	6.6	8.7	8.0	12	-72469
P FREQ WND SPD = DR GTR 28 KTS	0.5	0.9	1.8	1.3	0.6	0.4	0.2	0.1	0.3	0.3	0.7	0.9	0.7	12	-72469
P FREQ LES 5000 FT A/D LES 5 MI	12.8	17.0	20.3	22.2	19.5	9.5	4.8	4.9	10.7	12.6	15.8	12.0	13.5	12	-72469
P FREQ LES 1500 FT A/D LES 3 MI															
FOR 00-02 LST	9.1	10.2	14.2	11.5	11.0	4.2	2.8	1.4	5.7	5.7	8.6	6.1	7.5	12	-72469
03-05 LST	9.4	13.3	19.0	12.7	13.0	7.3	4.0	3.1	7.4	9.2	10.1	6.9	9.3	12	-72469
06-08 LST	8.6	13.5	16.1	15.6	13.8	7.2	4.6	3.0	8.2	10.2	9.6	9.1	10.1	12	-72469
09-11 LST	6.5	12.0	10.3	10.6	9.1	3.8	1.9	1.1	4.7	8.6	9.8	7.7	7.2	12	-72469
12-14 LST	4.9	9.2	7.2	7.0	6.5	2.5	1.3	0.6	2.1	4.9	6.6	6.0	4.9	12	-72469
15-17 LST	4.6	9.2	7.6	8.1	5.6	1.8	0.8	0.4	2.3	5.6	5.9	5.6	4.7	12	-72469
18-20 LST	6.0	9.2	10.1	12.2	5.9	1.1	0.9	0.5	3.1	5.4	7.5	5.6	5.6	12	-72469
21-23 LST	8.3	9.5	11.1	11.6	8.0	2.4	1.3	0.9	4.4	5.6	7.9	6.1	6.4	12	-72469
P FREQ LES 300 FT A/D LES 1 MI															
FOR 00-02 LST	1.4	2.2	2.4	1.9	0.4	0.2	0.3	0.1	0.8	0.4	1.0	0.7	1.0	12	-72469
03-05 LST	2.2	3.9	2.1	1.6	1.4	0.6	0.5	0.8	1.6	2.3	1.9	1.3	1.7	12	-72469
06-08 LST	2.2	3.7	2.7	2.4	1.8	0.5	0.7	0.4	1.9	2.6	1.6	2.0	1.9	12	-72469
09-11 LST	0.4	3.2	1.4	1.3	0.3	0.0	0.0	0.0	0.7	0.9	1.9	1.7	1.0	12	-72469
12-14 LST	0.1	1.9	0.7	0.6	0.4	0.2	0.3	0.1	0.1	0.2	0.7	0.5	0.5	12	-72469
15-17 LST	0.1	1.8	1.2	0.6	0.5	0.0	0.0	0.0	0.0	0.5	0.7	0.8	0.5	12	-72469
18-20 LST	0.9	1.4	2.2	1.5	0.2	0.0	0.0	0.0	0.0	0.4	1.0	0.7	0.7	12	-72469
21-23 LST	0.8	1.5	2.0	1.0	0.2	0.2	0.0	0.0	0.0	0.2	1.4	0.9	0.7	12	-72469

DENVER/DOUGLAS, COLORADO

MEAN NUMBER OF DAYS

PARAMETER DESCRIPTION		JAN	FEB	MAR	APR	MAY	JUN	JUL	AUG	SEP	OCT	NOV	DEC	ANN	PQR (YRS)	NO. OBS
CIG = GTR 1000 FT AND VSBY = GTR 3 MI	17 LST	30.2	25.8	29.1	26.0	29.7	29.7	30.8	31.0	29.5	30.1	28.6	29.5	352.0	12	-72469
	23 LST	28.9	25.4	27.7	27.4	29.1	29.4	30.6	30.8	29.0	29.5	27.9	29.3	345.0	12	-72469
	05 LST	28.6	24.4	27.2	26.6	27.3	28.1	30.3	30.2	28.6	28.6	27.9	28.7	336.7	12	-72469
	11 LST	30.2	25.4	28.9	28.1	29.8	29.4	30.9	30.9	29.3	29.4	27.8	28.6	348.7	12	-72469
CIG = GTR 2000 FT AND VSBY = GTR 3 MI W/SFC WND LFS 10 KTS	17 LST	18.7	13.7	9.8	9.5	11.6	10.7	12.6	14.1	15.9	19.3	18.2	18.5	172.8	12	-72469
	23 LST	16.1	14.5	15.5	14.6	16.6	18.6	18.2	18.2	18.0	19.7	16.6	16.9	203.5	12	-72469
	05 LST	14.1	13.3	17.1	16.1	18.0	19.9	22.3	22.8	19.7	18.7	16.1	16.2	214.3	12	-72469
	11 LST	16.6	15.2	16.2	12.6	16.4	19.1	22.3	23.1	21.5	20.9	17.3	16.5	217.7	12	-72469
SFC WND = GTR 17 KTS AND NO PRECIP.	17 LST	3.0	4.2	6.8	8.0	5.5	5.8	4.3	3.5	3.1	1.9	1.8	2.9	30.8	12	-72469
	23 LST	2.0	1.6	2.4	2.1	2.3	1.9	1.6	1.1	1.2	0.9	1.1	2.1	20.3	12	-72469
	05 LST	2.3	1.7	1.6	1.3	0.6	0.6	0.2	0.1	0.4	0.8	1.6	2.5	13.7	12	-72469
	11 LST	3.9	3.5	5.9	5.2	2.7	1.9	0.5	0.4	1.0	1.8	2.3	3.6	32.7	12	-72469
SFC WND 4-10 KTS AND TMP 33-89 DEG F AND NU PRECIP.	17 LST	10.6	11.8	10.1	10.7	13.8	11.7	12.6	15.6	16.3	19.0	14.4	12.9	159.5	12	-72469
	23 LST	4.2	6.4	11.0	14.5	18.3	18.7	18.9	18.2	19.6	19.1	9.4	5.0	163.3	12	-72469
	05 LST	3.1	3.9	5.8	12.7	19.2	19.5	21.5	20.6	20.0	17.7	6.8	4.1	154.9	12	-72469
	11 LST	11.1	12.0	14.0	14.3	17.6	19.4	19.2	20.5	20.3	18.7	14.3	12.5	193.9	12	-72469
SKY COVER LES 3/10 AND VSBY = GTR 3 MI	17 LST	10.7	7.9	8.1	5.6	4.3	5.9	4.3	6.1	11.1	12.8	10.8	11.0	98.6	12	-72469
	23 LST	16.1	14.4	13.6	13.0	13.6	16.5	15.0	15.8	19.4	18.5	15.2	15.9	187.0	12	-72469
	05 LST	15.6	13.3	13.9	10.7	11.1	14.8	15.7	16.2	18.8	18.7	15.0	15.4	179.2	12	-72469
	11 LST	11.6	9.2	10.2	8.0	9.0	15.2	15.9	14.1	16.2	15.9	11.6	12.3	149.2	12	-72469
CIG = GTR 2500 FT AND VSBY = GTR 3 MI	17 LST	28.8	25.1	27.6	25.9	28.6	29.3	30.5	30.7	28.6	29.1	27.0	28.7	339.9	12	-72469
	23 LST	27.7	24.5	26.1	25.9	27.1	28.7	30.2	30.2	27.9	28.4	27.0	28.5	332.2	12	-72469
	05 LST	27.2	23.4	25.2	24.9	26.1	26.8	29.3	29.6	27.1	27.2	26.1	28.2	321.1	12	-72469
	11 LST	28.8	24.4	27.2	25.2	27.5	28.6	30.1	30.6	28.0	28.0	26.2	27.9	332.5	12	-72469
CIG = GTR 6000 FT AND VSBY = GTR 3 MI	17 LST	27.7	23.6	25.1	23.0	26.0	27.9	29.6	29.8	27.4	27.4	25.6	27.8	320.9	12	-72469
	23 LST	27.0	23.3	24.0	23.3	24.8	27.4	29.7	29.5	26.3	26.8	25.2	27.1	314.4	12	-72469
	05 LST	26.4	22.3	23.5	22.9	23.8	25.3	28.9	29.0	25.8	26.4	25.3	27.2	306.8	12	-72469
	11 LST	28.0	23.9	25.6	22.9	24.9	26.7	29.1	29.5	26.8	27.4	25.0	27.4	316.8	12	-72469
CIG = GTR 10000 FT AND VSBY = GTR 3 MI	17 LST	26.5	22.1	23.5	20.8	22.6	24.9	24.4	26.6	25.3	26.7	24.4	26.7	294.5	12	-72469
	23 LST	26.2	22.7	22.8	21.4	22.3	26.5	27.8	27.7	25.4	26.3	24.4	26.2	299.7	12	-72469
	05 LST	25.9	21.7	22.2	21.8	23.0	24.8	28.1	28.5	25.1	26.0	24.3	26.3	297.7	12	-72469
	11 LST	27.2	23.0	24.4	21.5	23.2	26.6	28.6	28.6	26.4	26.8	24.3	26.9	307.5	12	-72469

FREMONT COUNTY, COLORADO

STA NO. 75302 (IN AREA NUMBER 10)

LATITUDE 3826N

LONGITUDE 10506W

ELEVATION(FT) 05450

PARAMETER DESCRIPTION	JAN	FEB	MAR	APR	MAY	JUN	JUL	AUG	SEP	OCT	NOV	DEC	ANN	PDP (YRS)	NO. OBS
ABS MAX TMP (F)	80	82	84	90	95	104	107	102	100	90	89	82	107	66	-113
MEAN MAX TMP (F)	50	52	57	65	73	85	89	87	81	70	59	51	68	65	-113
MEAN MIN TMP (F)	22	23	29	37	45	54	60	59	51	40	30	24	40	65	-113
ABS MIN TMP (F)	-24	-30	-13	1	23	30	35	35	25	2	-13	-25	-30	66	-113
MEAN NO DYS TMP = OR GTR 90(F)	0.0	0.0	0.0	0.0	0.3	12.0	17.0	15.0	5.0	0.3	0.0	0.0	49.6	9	-113
MEAN NO DYS TMP = OR LES 32(F)	25.0	22.0	20.0	10.0	1.0	0.0	0.0	0.0	0.3	5.0	17.0	23.0	123.3	9	-113
MEAN NO DYS TMP = OR LES 0(F)				0.0	0.0	0.0	0.0	0.0	0.0	0.0				66	-29
MEAN DEW PT TMP (F)														0	0
MEAN REL HUM (PCT)														0	0
MEAN PRESS ALT (FT)	5265	5301	5400	5453	5493	5509	5451	5439	5411	5249	5273	5252	5383	0	-50
MEAN PRECIP (IN)	0.41	0.50	0.94	1.59	1.79	1.10	1.81	1.88	0.93	0.81	0.58	0.48	12.7	72	-113
MEAN SNOW FALL (IN)	4.9	7.0	6.5	4.7	0.4	0.0	0.0	0.0	0.5	2.0	4.5	6.1	36.6	59	-113
MEAN NO DYS PRCP = OR GTR 0.1 IN	1.5	1.7	2.4	4.1	4.5	2.6	3.9	4.0	2.2	2.0	1.7	1.6	32.2	72	-29
MEAN NO DYS SNFL = OR GTR 1.5 IN	1.1	1.6	1.3	1.0	0.1	0.0	0.0	0.0	0.1	0.4	1.0	1.4	8.0	59	-29
MEAN NO DYS W/OCUR VSBY LES 1/2 MI														0	0
MEAN NO DYS TSTMS														0	0
P FREQ WND SPD = OR GTR 17 KTS														0	0
P FREQ WND SPD = OR GTR 28 KTS														0	0
P FREQ LES 3000 FT A/O LES 5 MI														0	0
P FREQ LES 1500 FT A/O LES 3 MI														0	0
FOR 00-02 LST														0	0
03-05 LST														0	0
06-09 LST														0	0
09-11 LST														0	0
12-14 LST														0	0
15-17 LST														0	0
18-20 LST														0	0
21-23 LST														0	0
P FREQ LES 300 FT A/O LES 1 MI														0	0
FOR 00-02 LST														0	0
03-05 LST														0	0
06-08 LST														0	0
09-11 LST														0	0
12-14 LST														0	0
15-17 LST														0	0
18-20 LST														0	0
21-23 LST														0	0

FREMONT COUNTY, COLORADO

MEAN NUMBER OF DAYS

PARAMETER DESCRIPTION	JAN	FEB	MAR	APR	MAY	JUN	JUL	AUG	SEP	OCT	NOV	DEC	ANN	PDR (YRS)	NO. OBS
CIG = GTR 1000 FT AND														0	0
VSBY = GTR 3 MI														0	0
	17 LST													0	0
	23 LST													0	0
	05 LST													0	0
	11 LST													0	0
CIG =GTR 2000 FT AND VSBY =GTR														0	0
3 MI W/SFC WND LHS 10 KTS														0	0
	17 LST													0	0
	23 LST													0	0
	05 LST													0	0
	11 LST													0	0
SFC WND = GTR 17 KTS AND														0	0
NO PRECIP.														0	0
	17 LST													0	0
	23 LST													0	0
	05 LST													0	0
	11 LST													0	0
SFC WND 4-10 KTS AND TMP 33-89														0	0
DEG F AND NU PRECIP.														0	0
	17 LST													0	0
	23 LST													0	0
	05 LST													0	0
	11 LST													0	0
SKY COVER LES 3/10 AND														0	0
VSBY = GTR 3 MI														0	0
	17 LST													0	0
	23 LST													0	0
	05 LST													0	0
	11 LST													0	0
CIG = GTR 2500 FT AND														0	0
VSBY = GTR 3 MI														0	0
	17 LST													0	0
	23 LST													0	0
	05 LST													0	0
	11 LST													0	0
CIG = GTR 6000 FT AND														0	0
VSBY = GTR 3 MI														0	0
	17 LST													0	0
	23 LST													0	0
	05 LST													0	0
	11 LST													0	0
CIG = GTR 10000 FT AND														0	0
VSBY = GTR 3 MI														0	0
	17 LST													0	0
	23 LST													0	0
	05 LST													0	0
	11 LST													0	0

DATA NOT AVAILABLE

LOVELAND MUNICIPAL, COLORADO

STA NO. 75303 (IN AREA NUMBR 10)

LATITUDE 4024N

LONGITUDE 10506W

ELEVATION(FT) 05078

PARAMETER DESCRIPTION	JAN	FEB	MAR	APR	MAY	JUN	JUL	AUG	SEP	OCT	NOV	DEC	ANN	PDR (YRS)	NO. OBS
AWS MAX TMP (F)	72	76	80	85	96	104	104	101	97	87	79	74	104	24	-72469
MEAN MAX TMP (F)	43	45	51	61	70	81	88	87	78	67	53	47	64	26	-72469
MEAN MIN TMP (F)	17	19	25	34	44	53	59	58	49	38	26	21	37	26	-72469
ABS MIN TMP (F)	-24	-30	-11	6	22	30	43	41	24	8	-8	-16	-30	26	-72469
MEAN NO DYS TMP = DR GTR 90(F)	0.0	0.0	0.0	0.0	0.3	7.7	12.8	9.6	2.9	0.0	0.0	0.0	33.3	12	-72469
MEAN NO DYS TMP = DR LES 32(F)	28.6	25.2	24.7	13.3	1.6	0.1	0.0	0.0	0.4	6.6	23.3	29.1	152.9	12	-72469
MEAN NO DYS TMP = DR LES 0(F)	1.7	1.5	0.8	0.0	0.0	0.0	0.0	0.0	0.0	0.0	1.1	1.3	6.4	12	-72469
MEAN DEW PT TMP (F)	12	15	17	23	35	41	46	46	36	26	18	14	27	12	-72469
MEAN REL HUM (PCT)	51	53	50	48	51	44	45	46	44	44	52	52	48	12	-72469
MEAN PRESS ALT (FT)	4899	4933	5029	5083	5117	5136	5073	5065	5033	4978	4912	4888	5012	0	-50
MEAN PRECIP (IN)	0.61	0.75	1.24	2.09	2.71	1.55	1.60	1.26	1.20	1.06	0.70	0.46	15.2	26	-72469
MEAN SNOW FALL (IN)	8.9	7.9	12.3	10.2	1.6	0.0	0.0	0.0	1.5	3.0	7.5	6.1	59.0	26	-72469
MEAN NO DYS PKCP = DR GTR 0.1 IN	1.9	2.2	3.4	5.0	5.8	3.4	3.5	2.9	2.6	2.4	1.9	1.6	36.6	26	-29
MEAN NO DYS SNFL = DR GTR 1.5 IN	1.5	2.1	3.2	2.1	0.5	0.0	0.0	0.4	0.9	2.3	1.9	1.9	14.9	12	-72469
MEAN NO DYS W/DCUR VSBY LES 1/2 MI	0.9	1.7	1.1	1.1	0.4	0.4	0.2	0.2	0.8	0.7	0.8	0.7	9.0	12	-72469
MEAN NO DYS TSTMS	0.0	0.0	0.0	2.0	6.0	9.0	12.0	10.0	4.0	1.0	0.0	0.0	44.0	68	-72469
P FREQ WND SPD = DR GTR 17 KTS	8.1	9.6	13.2	13.6	9.1	8.4	5.3	3.8	4.5	4.5	6.6	8.7	8.0	12	-72469
P FREQ WND SPD = DR GTR 28 KTS	0.5	0.9	1.8	1.3	0.6	0.4	0.2	0.1	0.3	0.3	0.7	0.9	0.7	12	-72469
P FREQ LES 5000 FT A/O LES 5 MI	12.8	17.0	20.3	22.2	19.5	9.5	4.8	4.9	10.7	12.6	15.8	12.0	13.5	12	-72469
P FREQ LES 1900 FT A/O LES 3 MI															
FOR 00-02 LST	9.1	10.2	14.2	11.5	11.0	4.2	2.8	1.4	5.7	5.7	8.6	6.1	7.5	12	-72469
03-05 LST	9.4	13.3	15.0	12.7	13.0	7.3	4.0	3.1	7.4	9.2	10.1	6.9	9.3	12	-72469
06-08 LST	8.6	13.5	16.1	15.6	13.8	7.2	4.6	5.0	8.2	10.2	9.6	9.1	10.1	12	-72469
09-11 LST	6.5	12.0	10.3	10.6	9.1	3.8	1.9	1.1	4.7	8.6	9.8	7.7	7.2	12	-72469
12-14 LST	4.9	9.2	7.2	7.0	6.5	2.5	1.3	0.6	2.1	4.9	6.6	6.0	4.9	12	-72469
15-17 LST	4.6	9.2	7.6	8.1	5.6	1.8	0.8	0.4	2.3	3.0	5.9	5.6	4.7	12	-72469
18-20 LST	6.0	9.2	10.1	12.2	5.9	1.1	0.9	0.5	3.1	5.4	7.5	5.6	5.6	12	-72469
21-23 LST	8.3	9.5	11.1	11.6	8.0	2.4	1.3	0.9	4.4	5.6	7.9	6.1	6.4	12	-72469
P FREQ LES 300 FT A/O LES 1 MI															
FOR 00-02 LST	1.4	2.2	2.4	1.9	0.4	0.2	0.3	0.1	0.8	0.4	1.0	0.7	1.0	12	-72469
03-05 LST	2.2	3.9	2.1	1.6	1.4	0.6	0.5	0.8	1.6	2.3	1.9	1.3	1.7	12	-72469
06-08 LST	2.2	3.7	2.7	2.4	1.8	0.5	0.7	0.4	1.9	2.6	1.6	2.0	1.9	12	-72469
09-11 LST	0.4	3.2	1.4	1.3	0.3	0.0	0.0	0.0	0.7	0.9	1.9	1.7	1.0	12	-72469
12-14 LST	0.1	1.9	0.7	0.6	0.4	0.2	0.3	0.1	0.1	0.2	0.7	0.5	0.5	12	-72469
15-17 LST	0.1	1.8	1.2	0.6	0.5	0.0	0.0	0.0	0.0	0.5	0.7	0.8	0.5	12	-72469
18-20 LST	0.9	1.4	2.2	1.5	0.2	0.0	0.0	0.0	0.0	0.4	1.0	0.7	0.7	12	-72469
21-23 LST	0.8	1.5	2.0	1.0	0.2	0.2	0.0	0.0	0.0	0.2	1.4	0.9	0.7	12	-72469

LOVELAND MUNICIPAL, COLORADO

MEAN NUMBER OF DAYS

PARAMETER DESCRIPTION		JAN	FEB	MAR	APR	MAY	JUN	JUL	AUG	SEP	OCT	NOV	DEC	ANN	PDR (YRS)	NO. OBS
CIG = GTR 1000 FT AND VSBY = GTR 3 MI	17 LST	30.2	25.8	29.1	28.0	29.7	29.7	30.8	31.0	29.5	30.1	28.6	29.5	352.0	12	-72469
	23 LST	28.9	25.4	27.7	27.4	29.1	29.4	30.6	30.8	29.0	29.5	27.9	29.3	345.0	12	-72469
	05 LST	28.6	24.4	27.2	26.6	27.5	28.1	30.3	30.2	28.6	28.6	27.9	28.7	336.7	12	-72469
	11 LST	30.2	25.4	28.9	28.1	29.8	29.4	30.9	30.9	29.3	29.4	27.8	28.6	348.7	12	-72469
CIG = GTR 2000 FT AND VSBY = GTR 3 MI W/SFC WND LES 10 KTS	17 LST	18.7	13.7	9.8	9.5	11.6	10.7	12.6	14.1	15.9	19.5	18.2	18.5	172.8	12	-72469
	23 LST	16.1	14.5	15.5	14.6	16.6	18.6	18.2	18.2	18.0	19.7	16.5	16.9	203.3	12	-72469
	05 LST	14.1	13.3	17.1	16.1	18.0	19.9	22.3	22.8	19.7	18.7	16.1	16.2	214.3	12	-72469
	11 LST	16.6	15.2	16.2	12.6	16.4	19.1	22.3	23.1	21.5	20.9	17.3	16.5	217.7	12	-72469
SFC WND = GTR 17 KTS AND NO PRECIP.	17 LST	3.0	4.2	6.8	8.0	5.5	5.8	4.3	3.5	3.1	1.9	1.8	2.9	30.8	12	-72469
	23 LST	2.0	1.6	2.4	2.1	2.3	1.9	1.6	1.1	1.2	0.9	1.1	2.1	20.3	12	-72469
	05 LST	2.3	1.7	1.6	1.3	0.6	0.6	0.2	0.1	0.4	0.8	1.6	2.5	13.7	12	-72469
	11 LST	3.9	3.5	5.9	5.2	2.7	1.9	0.5	0.4	1.0	1.8	2.3	3.6	32.7	12	-72469
SFC WND 4-10 KTS AND TMP 33-89 DEG F AND NO PRECIP.	17 LST	10.6	11.8	10.1	10.7	13.8	11.7	12.6	15.6	16.3	19.0	14.4	12.9	159.5	12	-72469
	23 LST	4.2	6.4	11.0	14.5	18.3	18.7	18.9	18.2	19.6	19.1	9.4	5.0	163.3	12	-72469
	05 LST	3.1	3.9	5.8	12.7	19.2	19.5	21.5	20.6	20.0	17.7	6.8	4.1	154.9	12	-72469
	11 LST	11.1	12.0	14.0	14.3	17.6	19.4	19.2	20.5	20.3	18.7	14.3	12.5	193.9	12	-72469
SKY COVER LES 3/10 AND VSBY = GTR 3 MI	17 LST	10.7	7.9	8.1	5.6	4.3	5.9	4.3	6.1	11.1	12.8	10.8	11.0	98.6	12	-72469
	23 LST	16.1	14.4	13.6	13.0	13.6	16.5	15.0	15.8	19.4	18.5	15.2	15.9	187.0	12	-72469
	05 LST	15.6	13.3	13.9	10.7	11.1	14.8	15.7	16.2	16.8	18.7	15.0	15.4	179.2	12	-72469
	11 LST	11.6	9.2	10.2	8.0	9.0	15.2	15.9	14.1	16.2	15.9	11.6	12.3	149.2	12	-72469
CIG = GTR 2500 FT AND VSBY = GTR 3 MI	17 LST	28.8	25.1	27.6	25.9	28.6	29.3	30.5	30.7	28.6	29.1	27.0	28.7	339.9	12	-72469
	23 LST	27.7	24.5	26.1	23.9	27.1	28.7	30.2	30.2	27.9	28.4	27.0	28.5	332.2	12	-72469
	05 LST	27.2	23.4	25.2	24.9	26.1	26.8	29.3	29.6	27.1	27.2	26.1	28.2	321.1	12	-72469
	11 LST	28.8	24.4	27.2	25.2	27.5	28.6	30.1	30.6	28.0	28.0	26.2	27.9	332.5	12	-72469
CIG = GTR 6000 FT AND VSBY = GTR 3 MI	17 LST	27.7	23.6	25.1	23.0	26.0	27.9	29.6	29.8	27.4	27.4	25.6	27.8	320.9	12	-72469
	23 LST	27.0	23.3	24.0	23.3	24.8	27.4	29.7	29.5	26.3	26.8	25.2	27.1	314.4	12	-72469
	05 LST	26.4	22.3	23.5	22.9	23.8	25.3	28.9	29.0	25.8	26.4	25.3	27.2	306.8	12	-72469
	11 LST	28.0	23.9	25.6	22.9	24.5	26.7	29.1	29.5	26.8	27.4	25.0	27.4	316.8	12	-72469
CIG = GTR 10000 FT AND VSBY = GTR 3 MI	17 LST	26.3	22.1	23.5	20.8	22.6	24.9	24.4	26.6	25.3	26.7	24.4	26.7	294.5	12	-72469
	23 LST	26.2	22.7	22.8	21.4	22.3	26.5	27.8	27.7	25.4	26.3	24.4	26.2	299.7	12	-72469
	05 LST	25.9	21.7	22.2	21.8	23.0	24.8	28.1	28.5	25.1	26.0	24.3	26.3	297.7	12	-72469
	11 LST	27.2	23.0	24.4	21.5	23.2	26.6	28.6	28.6	26.4	26.8	24.3	26.9	307.5	12	-72469

GREELEY MUNICIPAL, COLORADO

STA NO. 75906 (IN AREA NUMBER 10)

LATITUDE 4025N

LONGITUDE 10437W

ELEVATION(FT) 04640

PARAMETER DESCRIPTION	JAN	FEB	MAR	APR	MAY	JUN	JUL	AUG	SEP	OCT	NOV	DEC	ANN	PDR (YRS)	NO. OBS
ABS MAX TMP (F)	70	77	84	89	96	106	107	105	99	91	82	75	107	64	-113
MEAN MAX TMP (F)	40	44	52	63	72	83	89	88	79	67	52	42	64	65	-113
MEAN MIN TMP (F)	9	13	22	32	42	51	56	54	44	31	20	11	32	65	-113
ABS MIN TMP (F)	-36	-45	-30	-2	18	28	34	35	20	-8	-18	-37	-45	66	-113
MEAN NO DYS TMP = OR GTR 90(F)	0.0	0.0	0.0	0.0	0.3	10.0	18.0	13.0	5.0	0.0	0.0	0.0	46.3	10	-113
MEAN NO DYS TMP = OR LES 32(F)	31.0	28.0	29.0	16.0	2.0	0.3	0.0	0.0	1.0	16.0	29.0	31.0	183.3	10	-113
MEAN NO DYS TMP = OR LES 0(F)				0.0	0.0	0.0	0.0	0.0	0.0					66	-29
MEAN DEW PT TMP (F)														0	0
MEAN REL HUM (PCT)														0	0
MEAN PRESS ALT (FT)	4468	4500	4596	4650	4683	4702	4640	4632	4599	4544	4481	4457	4579	0	-50
MEAN PRECIP (IN)	0.31	0.39	0.75	1.54	2.40	1.52	1.53	1.07	0.89	0.95	0.40	0.40	12.1	72	-113
MEAN SNOW FALL (IN)							0.0	0.0						66	-29
MEAN NO DYS PKCP = OR GTR 0.1 IN	1.2	1.4	2.1	4.0	5.4	3.4	3.4	2.6	2.1	2.2	1.5	1.4	30.7	72	-29
MEAN NO DYS SNFL = OR GTR 1.5 IN							0.0	0.0						66	-29
MEAN NO DYS W/OCUR VSBY LES 1/2 MI														0	0
MEAN NO DYS TSTMS														0	0
P FREQ WND SPD = OR GTR 17 KTS														0	0
P FREQ WND SPD = OR GTR 28 KTS														0	0
P FREQ LES 5000 FT A/D LES 5 MI														0	0
P FREQ LES 1500 FT A/D LES 3 MI														0	0
FOR 00-02 LST														0	0
03-05 LST														0	0
06-08 LST														0	0
09-11 LST														0	0
12-14 LST														0	0
15-17 LST														0	0
16-20 LST														0	0
21-23 LST														0	0
P FREQ LES 300 FT A/D LES 1 MI														0	0
FOR 00-02 LST														0	0
03-05 LST														0	0
06-08 LST														0	0
09-11 LST														0	0
12-14 LST														0	0
15-17 LST														0	0
18-20 LST														0	0
21-23 LST														0	0

GREELEY MUNICIPAL, COLORADO

MEAN NUMBER OF DAYS

PARAMETER DESCRIPTION	JAN	FEB	MAR	APR	MAY	JUN	JUL	AUG	SEP	OCT	NOV	DEC	ANN	PDR (YRS)	NO. OBS
CIG = GTR 1000 FT AND VSBY = GTR 3 MI	17 LST													0	0
	23 LST													0	0
	05 LST													0	0
	11 LST													0	0
CIG =GTR 2000 FT AND VSBY =GTR 3 MI W/SFC WND LES 10 KTS	17 LST													0	0
	23 LST													0	0
	05 LST													0	0
	11 LST													0	0
SFC WND = GTR 17 KTS AND NO PRECIP.	17 LST													0	0
	23 LST													0	0
	05 LST													0	0
	11 LST													0	0
SFC WND 4-10 KTS AND TMP 33-69 DEG F AND NO PRECIP	17 LST													0	0
	23 LST													0	0
	05 LST													0	0
	11 LST													0	0
SKY COVER LES 3/10 AND VSBY = GTR 3 MI	17 LST													0	0
	23 LST													0	0
	05 LST													0	0
	11 LST													0	0
CIG = GTR 2900 FT AND VSBY = GTR 3 MI	17 LST													0	0
	23 LST													0	0
	05 LST													0	0
	11 LST													0	0
CIG = GTR 6000 FT AND VSBY = GTR 3 MI	17 LST													0	0
	23 LST													0	0
	05 LST													0	0
	11 LST													0	0
CIG = GTR 10000 FT AND VSBY = GTR 3 MI	17 LST													0	0
	23 LST													0	0
	05 LST													0	0
	11 LST													0	0

DATA NOT AVAILABLE

LIMON MUNICIPAL, COLORADO

STA NO. 75313 (IN AREA NUMBER 10)

LATITUDE 3916N

LONGITUDE 10339W

ELEVATION(FT) 05364

PARAMETER DESCRIPTION	JAN	FEB	MAR	APR	MAY	JUN	JUL	AUG	SEP	OCT	NOV	DEC	ANN	POR (YRS)	NO. OBS
ABS MAX TMP (F)	72	74	77	87	92	101	102	99	95	88	76	75	102	13	-113
MEAN MAX TMP (F)	42	45	48	60	69	81	86	85	78	67	51	46	63	13	-113
MEAN MIN TMP (F)	10	14	18	29	41	50	55	54	44	32	19	13	32	13	-113
ABS MIN TMP (F)	-27	-26	-22	-4	20	31	36	39	25	11	-15	-9	-27	13	-113
MEAN NO DYS TMP = DR GTR 90(F)	0.0	0.0	0.0	0.0	0.3	7.0	12.0	9.0	4.0	0.0	0.0	0.0	32.3	10	-113
MEAN NO DYS TMP = DR LES 32(F)	31.0	28.0	30.0	19.0	4.0	0.3	0.0	0.0	2.0	15.0	30.0	31.0	190.3	10	-113
MEAN NO DYS TMP = DR LES 0(F)					0.0	0.0	0.0	0.0	0.0	0.0				13	-29
MEAN DEW PT TMP (F)	14	16	18	27	37	44	51	50	41	29	20	17	30	0	-50
MEAN REL HUM (PCT)	64	61	56	53	55	50	55	54	52	50	59	64	56	9	-29
MEAN PRESS ALT (FT)	5179	5207	5309	5358	5395	5413	5355	5345	5313	5294	5192	5170	5291	0	-50
MEAN PRECIP (IN)	0.32	0.22	0.70	1.00	2.08	1.97	2.53	1.91	0.76	0.69	0.35	0.16	12.6	13	-113
MEAN SNOW FALL (IN)						0.0	0.0	0.0						13	-29
MEAN NO DYS PRCP = DR GTR 0.1 IN	1.3	1.0	2.0	2.8	5.0	4.0	5.0	4.0	2.0	1.9	1.4	0.9	31.3	13	-29
MEAN NO DYS SNFL = DR GTR 1.5 IN						0.0	0.0	0.0						13	-29
MEAN NO DYS W/OCUR VSBY LES 1/2 MI														0	0
MEAN NO DYS TSMS														0	0
P FREQ WND SPD = DR GTR 17 KTS														0	0
P FREQ WND SPD = DR GTR 28 KTS														0	0
P FREQ LES 5000 FT A/O LES 5 MI														0	0
P FREQ LES 1500 FT A/O LES 3 MI														0	0
FOR 00-02 LST														0	0
03-05 LST														0	0
06-08 LST														0	0
09-11 LST														0	0
12-14 LST														0	0
15-17 LST														0	0
18-20 LST														0	0
21-23 LST														0	0
P FREQ LES 300 FT A/O LES 1 MI														0	0
FOR 00-02 LST														0	0
03-05 LST														0	0
06-08 LST														0	0
09-11 LST														0	0
12-14 LST														0	0
15-17 LST														0	0
18-20 LST														0	0
21-23 LST														0	0

LIMON MUNICIPAL, COLORADO

MEAN NUMBER OF DAYS

PARAMETER DESCRIPTION	JAN	FEB	MAR	APR	MAY	JUN	JUL	AUG	SEP	OCT	NOV	DEC	ANN	POR (YRS)	NO. OBS
CIG = GTR 1000 FT AND VSBY = GTR 3 MI	17 LST													0	0
	23 LST													0	0
	05 LST													0	0
	11 LST													0	0
CIG = GTR 2000 FT AND VSBY = GTR 3 MI W/SFC WND LES 10 KTS	17 LST													0	0
	23 LST													0	0
	05 LST													0	0
	11 LST													0	0
SFC WND = GTR 17 KTS AND NU PRECIP.	17 LST													0	0
	23 LST													0	0
	05 LST													0	0
	11 LST													0	0
SFC WND 4-10 KTS AND TMP DEG F AND NU PRECIP.	17 LST													0	0
	23 LST													0	0
	05 LST													0	0
	11 LST													0	0
SKY COVER LES 3/10 AND VSBY = GTR 3 MI	17 LST													0	0
	23 LST													0	0
	05 LST													0	0
	11 LST													0	0
CIG = GTR 2500 FT AND VSBY = GTR 3 MI	17 LST													0	0
	23 LST													0	0
	05 LST													0	0
	11 LST													0	0
CIG = GTR 6000 FT AND VSBY = GTR 3 MI	17 LST													0	0
	23 LST													0	0
	05 LST													0	0
	11 LST													0	0
CIG = GTR 10000 FT AND VSBY = GTR 3 MI	17 LST													0	0
	23 LST													0	0
	05 LST													0	0
	11 LST													0	0

DATA NOT AVAILABLE

LONGMONT MUNICIPAL, COLORADO

STA NO. 75314 (IN AREA NUMBER 10)

LATITUDE 4010N

LONGITUDE 10510W

ELEVATION(FT) 05047

PARAMETER DESCRIPTION	JAN	FEB	MAR	APR	MAY	JUN	JUL	AUG	SEP	OCT	NOV	DEC	ANN	PDR (YRS)	NO. OBS
ABS MAX TMP (F)	74	79	82	90	95	105	105	103	99	92	83	78	105	54	-113
MEAN MAX TMP (F)	43	45	52	62	71	82	88	87	79	67	53	44	64	54	-113
MEAN MIN TMP (F)	11	15	22	32	41	49	54	53	43	33	21	13	32	54	-113
ABS MIN TMP (F)	-38	-36	-26	-10	18	30	40	38	21	-5	-22	-32	-38	54	-113
MEAN NO DYS TMP = OR GTR 90(F)	0.0	0.0	0.0	0.0	0.3	9.0	16.0	11.0	5.0	0.0	0.0	0.0	41.3	10	-113
MEAN NO DYS TMP = OR LES 32(F)	30.0	27.0	29.0	15.0	2.0	0.3	0.0	0.0	1.0	14.0	29.0	31.0	178.3	10	-113
MEAN NO DYS TMP = OR LES 0(F)					0.0	0.0	0.0	0.0	0.0					54	-29
MEAN DEW PT TMP (F)														0	0
MEAN REL HUM (PCT)														0	0
MEAN PRESS ALT (FT)	4868	4903	4998	5053	5087	5106	5043	5035	5004	4947	4880	4856	4982	0	-50
MEAN PRECIP (IN)	0.34	0.48	0.82	1.76	2.64	1.55	1.50	1.11	1.05	1.12	0.52	0.43	13.3	59	-113
MEAN SNOW FALL (IN)						0.0	0.0	0.0						54	-29
MEAN NO DYS PRCP = OR GTR 0.1 IN	1.3	1.6	2.3	4.4	5.7	3.4	3.3	2.6	2.3	2.5	1.6	1.5	32.5	59	-29
MEAN NO DYS SNFL = OR GTR 1.5 IN						0.0	0.0	0.0						54	-29
MEAN NO DYS W/OCUR VSBY LES 1/2 MI														0	0
MEAN NO DYS TSTMS														0	0
P FREQ WND SPD = OR GTR 17 KTS														0	0
P FREQ WND SPD = OR GTR 28 KTS														0	0
P FREQ LES 5000 FT A/D LES 5 MI														0	0
P FREQ LES 1500 FT A/D LES 3 MI														0	0
FOR 00-07 LST														0	0
03-05 LST														0	0
06-08 LST														0	0
09-11 LST														0	0
12-14 LST														0	0
15-17 LST														0	0
18-20 LST														0	0
21-23 LST														0	0
P FREQ LES 300 FT A/D LES 1 MI														0	0
FOR 00-02 LST														0	0
03-05 LST														0	0
06-08 LST														0	0
09-11 LST														0	0
12-14 LST														0	0
15-17 LST														0	0
18-20 LST														0	0
21-23 LST														0	0

LONGMONT MUNICIPAL, COLORADO

MEAN NUMBER OF DAYS

PARAMETER DESCRIPTION	JAN	FEB	MAR	APR	MAY	JUN	JUL	AUG	SEP	OCT	NOV	DEC	ANN	POR (YRS)	NO. OBS
CIG = GTR 1000 FT AND	17	LST												0	0
VSBY = GTR 3 MI	23	LST												0	0
	05	LST												0	0
	11	LST												0	0
CIG = GTR 2000 FT AND VSBY = GTR 3 MI	17	LST												0	0
3 MI W/SFC WND LES 10 KTS	23	LST												0	0
	05	LST												0	0
	11	LST												0	0
SFC WND = GTR 17 KTS AND NO PRECIP.	17	LST												0	0
	23	LST												0	0
	05	LST												0	0
	11	LST												0	0
SFC WND 4-10 KTS AND TMP DEG F AND NO PRECIP.	17	LST												0	0
	23	LST												0	0
	05	LST												0	0
	11	LST												0	0
SKY COVER LES 3/10 AND VSBY = GTR 3 MI	17	LST												0	0
	23	LST												0	0
	05	LST												0	0
	11	LST												0	0
CIG = GTR 2500 FT AND VSBY = GTR 3 MI	17	LST												0	0
	23	LST												0	0
	05	LST												0	0
	11	LST												0	0
CIG = GTR 6000 FT AND VSBY = GTR 3 MI	17	LST												0	0
	23	LST												0	0
	05	LST												0	0
	11	LST												0	0
CIG = GTR 10000 FT AND VSBY = GTR 3 MI	17	LST												0	0
	23	LST												0	0
	05	LST												0	0
	11	LST												0	0

DATA NOT AVAILABLE

ROCKY FORD/MELLON FIELD, COLORADO

STA NO. 75316 (IN AREA NUMBER 10)

LATITUDE 3800N

LONGITUDE 10340W

ELEVATION(FT) 64190

PARAMETER DESCRIPTION	JAN	FEB	MAR	APR	MAY	JUN	JUL	AUG	SEP	OCT	NOV	DEC	ANN	PUR (YRS)	NO. OBS
ABS MAX TMP (F)	77	81	92	98	99	106	107	106	101	95	84	79	107	66	-113
MEAN MAX TMP (F)	46	50	59	68	77	87	92	90	83	72	57	47	69	67	-113
MEAN MIN TMP (F)	14	18	25	36	46	55	60	58	49	36	23	16	36	67	-113
ABS MIN TMP (F)	-30	-32	-21	3	18	31	41	41	26	0	-16	-28	-32	66	-113
MEAN NO DYS TMP = OR GTR 90(F)	0.0	0.0	0.0	0.3	3.0	18.0	25.0	23.0	11.0	1.0	0.0	0.0	81.3	10	-113
MEAN NO DYS TMP = OR LES 32(F)	30.0	27.0	26.0	12.0	1.0	0.0	0.0	0.0	0.3	10.0	27.0	30.0	163.3	10	-113
MEAN NO DYS TMP = OR LES 0(F)				0.0	0.0	0.0	0.0	0.0	0.0	0.0				66	-29
MEAN DEW PT TMP (F)														0	0
MEAN REL HUM (PCT)														0	0
MEAN PRESS ALT (FT)	4008	4042	4137	4192	4226	4245	4182	4174	4142	4086	4021	3997	4121	0	-50
MEAN PRECIP (IN)	0.31	0.32	0.63	1.48	1.99	1.41	2.16	1.54	0.88	0.85	0.46	0.37	12.4	72	-113
MEAN SNOW FALL (IN)						0.0	0.0	0.0						66	-29
MEAN NO DYS PRCP = OR GTR 0.1 IN	1.2	1.3	1.8	3.9	4.8	3.2	4.4	3.4	2.1	2.1	1.5	1.4	31.1	72	-29
MEAN NO DYS SNFL = OR GTR 1.5 IN						0.0	0.0	0.0						66	-29
MEAN NO DYS W/OCUR VSBY LES 1/2 MI														0	0
MEAN NO DYS TSTMS														0	0
P FREQ WND SPD = OR GTR 17 KTS														0	0
P FREQ WND SPD = OR GTR 28 KTS														0	0
P FREQ LES 5000 FT A/D LES 5 MI														0	0
P FREQ LES 1500 FT A/D LFS 3 MI														0	0
FOR 00-02 LST														0	0
03-05 LST														0	0
06-08 LST														0	0
09-11 LST														0	0
12-14 LST														0	0
15-17 LST														0	0
18-20 LST														0	0
21-23 LST														0	0
P FREQ LES 300 FT A/D LES 1 MI														0	0
FOR 00-02 LST														0	0
03-05 LST														0	0
06-08 LST														0	0
09-11 LST														0	0
12-14 LST														0	0
15-17 LST														0	0
18-20 LST														0	0
21-23 LST														0	0

ROCKY FORD/MELLON FIELD, COLORADO

MEAN NUMBER OF DAYS

PARAMETER DESCRIPTION	JAN	FEB	MAR	APR	MAY	JUN	JUL	AUG	SEP	OCT	NOV	DEC	ANN	POR (YRS)	NO. OBS
CIG = GTR 1000 FT AND														0	0
VSBY = GTR 3 MI														0	0
														0	0
														0	0
CIG = GTR 2000 FT AND VSBY = GTR														0	0
3 MI W/SFC WND LES 10 KTS														0	0
														0	0
														0	0
SFC WND = GTR 17 KTS AND														0	0
NO PRECIP.														0	0
														0	0
														0	0
SFC WND 4-10 KTS AND TMP 33-89														0	0
DEG F AND NU PRECIP.														0	0
														0	0
														0	0
SKY COVER LES 3/10 AND														0	0
VSBY = GTR 3 MI														0	0
														0	0
														0	0
CIG = GTR 2500 FT AND														0	0
VSBY = GTR 3 MI														0	0
														0	0
														0	0
CIG = GTR 6000 FT AND														0	0
VSBY = GTR 3 MI														0	0
														0	0
														0	0
CIG = GTR 10000 FT AND														0	0
VSBY = GTR 3 MI														0	0
														0	0
														0	0

DATA NOT AVAILABLE

DENVER/SKY RANCH, COLORADO

STA NO. 75318 (IN AREA NUMBER 10)

LATITUDE 3945N

LONGITUDE 10444W

ELEVATION(FT) 05478

PARAMETER DESCRIPTION	JAN	FEB	MAR	APR	MAY	JUN	JUL	AUG	SEP	OCT	NOV	DEC	ANN	PUR (YRS)	NO. OBS
ABS MAX TMP (F)	62	72	79	80	88	95	95	96	90	85	72	70	96	5	-73445
MEAN MAX TMP (F)	39	41	44	59	70	77	86	83	74	67	52	43	61	5	-73445
MEAN MIN TMP (F)	15	19	22	34	44	52	59	57	48	40	28	20	37	5	-73445
ABS MIN TMP (F)	-30	-13	-7	17	25	40	47	44	28	22	11	-14	-30	5	-73445
MEAN NO DYS TMP = OR GTR 90(F)	0.0	0.0	0.0	0.0	0.0	2.8	9.1	4.0	0.5	0.0	0.0	0.0	16.4	5	-73445
MEAN NO DYS TMP = OR LES 32(F)	29.2	23.0	26.2	13.6	1.8	0.0	0.0	0.0	1.2	4.7	20.5	27.7	147.9	5	-73445
MEAN NO DYS TMP = OR LES 0(F)	5.0	2.5	1.0	0.0	0.0	0.0	0.0	0.0	0.0	0.0	0.0	3.2	11.7	5	-73445
MEAN DEW PT TMP (F)	10	15	18	24	33	43	47	46	39	27	21	13	28	5	-73445
MEAN REL HUM (PCT)	54	57	60	48	49	52	48	50	52	42	54	53	52	5	-73445
MEAN PRESS ALT (FT)	5296	5329	5426	5480	5516	5534	5473	5464	5433	5375	5309	5255	5410	0	-50
MEAN PRECIP (IN)	0.84	0.76	1.20	0.79	2.43	2.19	1.03	2.52	1.93	0.41	0.63	0.25	15.0	4	-73445
MEAN SNOW FALL (IN)	8.6	7.3	11.0	7.4	4.2	0.0	0.0	0.0	2.0	1.5	5.8	2.7	50.5	4	-73445
MEAN NO DYS PKCP = OR GTR 0.1 IN	2.3	2.3	4.2	1.2	3.7	4.5	2.7	5.2	4.5	1.3	1.3	1.0	34.2	4	-73445
MEAN NO DYS SNFL = OR GTR 1.5 IN	2.0	1.6	3.0	1.2	0.7	9.0	0.0	0.0	0.5	0.3	1.3	0.7	11.3	4	-73445
MEAN NO DYS W/OCCUR VSBY LES 1/2 MI	1.5	4.5	4.0	2.5	1.6	1.1	0.5	0.4	1.6	0.4	3.0	1.8	22.9	6	-73445
MEAN NO DYS TSTMS	0.0	0.2	0.0	0.4	6.8	10.8	12.5	9.2	3.5	0.5	0.0	0.0	43.9	5	-73445
P FREQ WND SPD = OR GTR 17 KTS	3.5	4.1	3.8	8.5	5.6	3.9	1.9	1.9	1.4	1.3	3.1	2.9	3.5	6	-73445
P FREQ WND SPD = OR GTR 28 KTS	0.1	0.0	0.0	0.6	0.2	0.2	0.0	0.0	0.0	0.0	0.3	0.1	0.1	6	-73445
P FREQ LES 5000 FT A/D LES 5 MI	12.4	19.4	22.9	16.9	15.6	12.7	4.7	4.1	11.3	7.0	13.3	11.8	12.7	6	-73445
P FREQ LES 1500 FT A/D LES 3 MI															
FOR 00-02 LST	5.6	12.1	16.9	9.6	8.2	5.2	1.4	1.1	4.2	2.6	9.1	7.1	6.9	6	-73445
03-05 LST	8.3	13.6	16.7	9.4	9.1	9.6	1.1	1.9	5.6	4.3	7.8	6.9	8.0	6	-73445
06-08 LST	10.2	18.0	16.5	10.0	11.8	9.4	2.2	2.6	8.0	5.8	8.9	7.3	9.2	6	-73445
09-11 LST	7.5	14.5	15.9	8.9	7.9	4.4	1.4	1.3	5.8	5.2	9.8	8.0	7.6	6	-73445
12-14 LST	6.7	12.1	12.4	8.7	5.4	1.1	0.9	0.4	3.6	3.0	8.2	8.2	5.9	6	-73445
15-17 LST	7.5	8.6	14.2	8.1	5.6	1.5	0.4	0.4	2.7	1.9	7.8	8.2	5.6	6	-73445
18-20 LST	9.7	9.1	17.4	7.8	5.7	2.6	1.3	0.9	3.6	1.9	10.2	6.5	6.4	6	-73445
21-23 LST	9.4	10.3	16.7	8.0	5.7	3.0	1.4	1.3	3.1	2.8	8.4	7.1	6.4	6	-73445
P FREQ LES 300 FT A/D LES 1 MI															
FOR 00-02 LST	0.8	0.9	3.2	3.1	1.3	0.7	0.4	0.0	0.9	0.0	3.1	1.9	1.4	6	-73445
03-05 LST	0.8	5.0	5.6	3.5	3.0	2.4	0.7	0.2	1.1	0.6	2.9	2.2	2.3	6	-73445
06-08 LST	3.0	5.6	7.0	3.1	2.2	1.5	0.2	0.6	3.8	0.6	3.3	3.0	2.8	6	-73445
09-11 LST	3.5	3.8	3.6	1.9	1.1	0.0	0.0	0.0	0.9	0.4	1.8	2.2	1.6	6	-73445
12-14 LST	3.0	3.2	3.0	1.9	0.9	0.0	0.0	0.0	0.0	0.0	1.3	0.9	1.2	6	-73445
15-17 LST	3.8	2.4	3.8	1.9	0.7	0.0	0.0	0.0	0.0	0.2	1.6	0.6	1.3	6	-73445
18-20 LST	3.0	2.4	3.9	2.2	0.5	0.0	0.0	0.2	0.0	0.2	4.0	2.4	1.6	6	-73445
21-23 LST	1.9	2.7	4.3	2.6	0.5	0.0	0.0	0.2	0.0	0.2	4.2	1.9	1.5	6	-73445

DENVER/SKY RANCH, COLORADO

MEAN NUMBER OF DAYS

PARAMETER DESCRIPTION		JAN	FEB	MAR	APR	MAY	JUN	JUL	AUG	SEP	OCT	NOV	DEC	ANN	POR (YRS)	NO. OBS
CIG = GTR 1000 FT AND VSBY = GTR 3 MI	17 LST	28.7	26.0	27.0	28.3	30.0	29.5	31.0	30.8	29.4	30.4	27.6	28.6	347.3	6	-73445
	23 LST	29.5	26.5	25.6	27.5	29.5	29.2	31.0	30.6	29.2	30.2	27.8	29.4	346.0	6	-73445
	05 LST	28.2	24.3	26.2	28.0	28.8	27.5	30.7	30.6	29.0	29.8	28.4	28.8	340.3	6	-73445
	11 LST	29.5	24.5	26.8	27.7	29.6	29.3	30.7	31.0	28.8	29.8	27.8	29.2	344.7	6	-73445
CIG = GTR 2000 FT AND VSBY = GTR 3 MI W/SFC WND LES 10 KTS	17 LST	22.0	17.6	16.3	13.3	14.5	15.3	16.9	18.8	19.0	23.4	20.6	23.0	220.7	6	-73445
	23 LST	22.0	19.1	18.5	20.3	21.1	22.5	21.8	25.8	22.2	25.4	20.6	21.2	260.5	6	-73445
	05 LST	21.7	18.8	18.8	21.7	22.7	22.7	27.6	27.2	24.4	24.2	19.4	21.4	270.6	6	-73445
	11 LST	20.0	18.8	17.3	16.8	20.8	21.2	25.9	26.6	23.4	24.2	19.4	19.0	253.4	6	-73445
SFC WND = GTR 17 KTS AND NO PRECIP.	17 LST	1.3	2.5	2.3	4.7	4.1	2.2	1.3	1.4	0.8	1.2	0.6	0.2	22.6	6	-73445
	23 LST	1.1	1.3	0.6	1.6	1.2	1.2	0.7	0.6	0.2	0.0	0.6	0.4	9.5	6	-73445
	05 LST	0.5	0.3	0.6	0.5	0.3	0.3	0.2	0.2	0.4	0.0	0.2	0.6	4.1	6	-73445
	11 LST	1.8	1.0	1.1	3.6	1.2	1.0	0.2	0.4	0.2	0.6	1.8	1.8	14.7	6	-73445
SFC WND 4-10 KTS AND TMP 33-89 DEG F AND NO PRECIP.	17 LST	9.7	7.7	13.1	14.0	17.4	17.3	17.6	19.8	19.3	18.0	13.3	10.8	178.0	5	-73445
	23 LST	5.9	6.2	8.6	16.7	19.3	19.7	22.5	23.5	18.6	21.4	10.5	7.4	180.3	6	-73445
	05 LST	4.0	5.7	5.4	14.6	19.8	19.6	21.9	20.2	18.5	21.1	10.1	5.2	166.1	5	-73445
	11 LST	9.0	11.1	11.5	15.1	19.4	18.9	20.9	17.7	18.5	16.6	14.3	12.0	185.0	5	-73445
SKY COVER LES 3/10 AND VSBY = GTR 3 MI	17 LST	10.2	6.7	7.8	4.2	2.8	4.0	1.8	4.7	7.5	14.2	9.5	10.2	83.6	5	-73445
	23 LST	15.2	10.6	13.8	12.0	13.4	14.8	11.9	11.7	16.0	19.5	14.5	15.4	168.8	6	-73445
	05 LST	13.7	10.6	14.0	10.8	12.0	13.6	13.7	14.5	15.8	19.7	15.0	16.5	171.9	5	-73445
	11 LST	12.5	7.2	10.2	9.2	7.4	13.2	13.3	11.0	12.8	14.7	10.0	10.0	131.5	5	-73445
CIG = GTR 2500 FT AND VSBY = GTR 3 MI	17 LST	28.2	24.8	25.1	27.0	28.8	28.8	30.1	30.2	28.6	29.6	27.2	28.2	336.6	6	-73445
	23 LST	28.2	24.5	24.6	26.5	28.8	28.7	29.8	30.4	28.6	29.8	26.2	28.4	336.5	6	-73445
	05 LST	28.0	22.5	24.0	26.6	26.8	26.5	30.7	30.0	27.6	29.2	27.0	28.0	326.9	6	-73445
	11 LST	29.2	24.0	25.6	25.8	27.8	27.8	30.3	30.6	27.4	29.0	27.0	28.0	332.5	6	-73445
CIG = GTR 6000 FT AND VSBY = GTR 3 MI	17 LST	27.2	23.0	22.5	23.0	25.3	25.0	25.3	26.4	27.0	28.4	26.4	26.2	305.7	6	-73445
	23 LST	27.5	23.3	23.2	24.7	26.8	26.3	28.8	29.2	25.6	28.6	24.8	27.8	316.0	6	-73445
	05 LST	27.5	20.8	23.3	24.2	24.8	24.8	29.6	29.4	25.8	28.4	26.0	27.2	311.8	6	-73445
	11 LST	28.0	22.5	23.1	24.0	25.0	24.5	29.0	29.2	25.6	28.8	25.8	27.6	315.1	6	-73445
CIG = GTR 10000 FT AND VSBY = GTR 3 MI	17 LST	26.2	21.8	21.1	17.5	20.2	21.3	18.8	19.6	22.8	20.8	24.8	25.6	266.5	6	-73445
	23 LST	26.5	21.8	22.7	23.3	24.8	25.0	27.5	28.0	24.4	27.8	24.2	26.4	302.4	6	-73445
	05 LST	26.2	19.6	22.0	23.3	23.7	24.2	29.3	29.4	25.0	27.8	24.8	26.4	301.7	6	-73445
	11 LST	27.2	21.5	24.0	23.6	24.0	24.0	28.8	27.6	25.0	27.6	23.2	26.8	305.1	6	-73445

GOODLAND MUNICIPAL, KANSAS

STA NO. 72455 (IN AREA NUMBER 10)

LATITUDE 3921N

LONGITUDE 10142W

ELEVATION(FT) 03653

PARAMETER DESCRIPTION	JAN	FEB	MAR	APR	MAY	JUN	JUL	AUG	SEP	OCT	NOV	DEC	ANN	PDP (YRS)	NO. OBS
ABS MAX TMP (F)	79	80	88	92	99	109	111	110	105	96	87	78	111	40	-613
MEAN MAX TMP (F)	42	46	52	64	73	84	92	90	82	69	53	44	66	40	-113
MEAN MIN TMP (F)	16	19	24	35	46	56	61	60	50	39	25	19	38	40	-113
ABS MIN TMP (F)	-26	-22	-20	0	25	31	42	39	21	10	-12	-19	-26	40	-613
MEAN NO DYS TMP = OR GTR 90(F)	0.0	0.0	0.0	0.2	1.5	12.8	17.8	17.6	7.6	0.6	0.0	0.0	58.1	12	4383
MEAN NO DYS TMP = OR LES 32(F)	30.7	26.9	28.2	14.6	1.1	0.1	0.0	0.0	0.7	9.4	27.2	30.9	169.8	12	4393
MEAN NO DYS TMP = OR LES 0(F)	3.9	1.7	1.0	0.0	0.0	0.0	0.0	0.0	0.0	0.0	0.7	1.6	8.9	12	4383
MEAN DEW PT TMP (F)	15	19	21	30	43	51	56	56	43	33	22	18	34	12	105127
MEAN REL HUM (PCT)	66	67	64	59	64	58	58	59	54	55	63	67	61	12	105126
MEAN PRESS ALT (FT)	3469	3484	3583	3631	3669	3691	3640	3629	3592	3539	3485	3465	3573	0	-50
MEAN PRECIP (IN)	0.35	0.49	1.06	1.67	2.60	2.84	2.64	2.38	1.27	0.98	0.57	0.45	17.3	40	-113
MEAN SNOW FALL (IN)	3.3	4.6	7.7	3.1	0.5	0.1	0.0	0.0	0.2	0.3	2.9	4.4	27.3	40	-113
MEAN NO DYS PRCP = OR GTR 0.1 IN	1.3	1.7	2.9	4.3	5.7	5.4	5.1	4.7	2.7	2.3	1.7	1.6	39.4	40	-29
MEAN NO DYS SNFL = OR GTR 1.5 IN	1.6	1.4	2.3	0.8	0.2	0.1	0.0	0.0	0.1	0.1	1.3	1.3	9.2	12	4380
MEAN NO DYS W/DCUR VSBY LES 1/2 MI	2.8	3.7	6.1	3.2	3.2	1.7	2.0	2.1	1.8	2.3	2.4	2.6	33.9	12	4382
MEAN NO DYS TSTMS	0.0	0.3	0.4	2.3	8.9	11.0	12.3	10.8	3.5	1.6	0.2	0.2	51.5	12	4383
P FREQ WND SPD = OR GTR 17 KTS	9.3	13.0	22.2	23.0	18.7	16.5	10.0	9.4	12.5	12.4	14.4	11.5	14.4	12	105131
P FREQ WND SPD = OR GTR 28 KTS	0.5	0.8	3.0	1.8	1.1	0.3	0.1	0.1	0.1	0.3	1.2	0.6	0.8	12	105131
P FREQ LES 5000 FT A/D LES 3 MI	13.8	23.1	31.8	25.3	26.1	15.9	12.3	11.6	14.3	15.2	16.1	15.0	18.7	12	105122
P FREQ LES 1500 FT A/D LES 3 MI															
FOR 00-02 LST	10.4	18.5	23.7	18.1	17.5	11.0	7.9	6.4	11.0	11.2	12.1	10.7	13.2	12	13141
03-05 LST	9.9	20.3	26.7	18.9	22.4	13.1	13.2	13.0	13.2	12.8	12.9	12.7	15.8	12	13138
06-08 LST	11.3	20.7	28.0	20.0	24.5	13.3	14.4	15.4	14.3	14.2	13.0	12.3	16.8	12	13140
09-11 LST	12.0	20.0	27.5	17.7	16.5	7.3	6.4	7.5	11.7	12.2	13.0	10.1	13.5	12	13142
12-14 LST	12.6	17.6	22.8	13.1	11.7	3.7	3.4	2.3	7.1	9.0	10.9	8.8	10.3	12	13142
15-17 LST	9.3	17.3	17.7	12.3	10.3	4.4	2.7	1.5	6.2	7.1	10.1	8.9	9.0	12	13141
18-20 LST	9.9	16.3	17.3	12.2	8.9	6.6	2.7	1.5	6.8	6.9	10.0	8.7	9.0	12	13142
21-23 LST	11.3	17.8	22.0	14.2	13.3	7.1	4.3	2.9	8.6	9.5	10.5	9.1	10.9	12	13136
P FREQ LES 300 FT A/D LES 1 MI															
FOR 00-02 LST	3.7	7.3	10.7	5.2	3.5	2.0	1.3	0.8	3.4	2.5	4.4	3.4	4.0	12	13141
03-05 LST	3.9	9.2	10.3	6.8	6.1	3.2	3.8	4.3	3.3	4.3	5.8	3.7	5.4	12	13138
06-08 LST	4.5	9.7	12.9	5.1	4.4	2.5	2.3	3.9	3.3	4.5	5.1	4.5	5.2	12	13140
09-11 LST	3.8	5.9	9.1	3.7	1.2	0.4	0.4	0.0	0.6	1.8	3.6	3.2	2.8	12	13142
12-14 LST	3.9	4.6	6.5	2.4	1.1	0.2	0.3	0.0	1.0	1.3	2.8	2.1	2.2	12	13142
15-17 LST	2.6	4.6	5.6	3.4	1.0	0.6	0.7	0.0	1.2	1.3	2.5	2.3	2.2	12	13141
18-20 LST	2.3	4.0	5.6	2.4	1.3	1.0	0.9	0.3	1.0	1.3	2.6	3.1	2.2	12	13142
21-23 LST	3.2	5.7	9.0	3.0	2.8	1.3	0.6	0.2	2.5	2.2	3.9	3.1	3.1	12	13136

GOODLAND MUNICIPAL, KANSAS

MEAN NUMBER OF DAYS

PARAMETER DESCRIPTION		JAN	FEB	MAR	APR	MAY	JUN	JUL	AUG	SEP	OCT	NOV	DEC	ANN	POR (YRS)	NO. OBS
CIG = GTR 1000 FT AND VSBY = GTR 3 MI	17 LST	28.6	24.4	26.7	27.1	29.1	28.8	30.2	30.8	28.7	29.1	27.7	28.9	340.1	12	4382
	23 LST	27.8	23.5	25.2	26.4	27.3	28.4	29.9	30.4	27.7	27.9	27.2	28.6	330.3	12	4382
	05 LST	28.1	22.8	23.1	24.9	24.3	27.1	26.7	27.0	26.7	27.3	26.6	27.8	312.4	12	4382
	11 LST	27.7	23.4	24.0	26.6	28.3	29.2	30.0	30.3	28.1	28.0	27.1	28.7	331.4	12	4382
CIG = GTR 2000 FT AND VSBY = GTR 3 MI W/SFC WND LES 10 KTS	17 LST	18.6	14.4	9.4	7.7	8.2	8.3	10.3	11.3	11.2	18.1	17.1	18.4	153.0	12	4382
	23 LST	14.8	12.5	11.4	11.7	12.7	11.3	15.7	15.7	13.1	14.9	13.3	14.4	161.5	12	4382
	05 LST	15.8	12.8	10.3	12.1	14.4	14.9	16.7	18.4	14.7	15.7	14.8	14.8	175.2	12	4382
	11 LST	11.8	8.3	6.7	7.4	8.3	9.8	13.1	11.5	9.8	10.5	9.0	11.2	117.4	12	4382
SFC WND = GTR 17 KTS AND NO PRECIP.	17 LST	1.5	2.0	7.0	8.1	7.2	7.3	5.3	5.1	4.6	2.5	2.1	1.7	94.4	12	4236
	23 LST	2.1	1.7	4.9	5.2	3.7	3.4	1.8	2.3	3.4	3.0	1.6	2.3	35.4	12	4197
	05 LST	1.9	1.7	3.7	3.9	3.1	2.3	0.8	0.6	1.4	2.2	1.7	2.1	25.4	12	4182
	11 LST	5.3	6.1	9.7	9.4	7.3	6.2	4.1	3.6	5.7	6.6	8.8	7.1	79.9	12	4204
SFC WND 4-10 KTS AND TMP 33-69 DEG F AND NO PRECIP.	17 LST	11.7	12.7	9.9	11.3	11.7	8.0	8.4	9.4	12.9	19.8	13.6	11.3	140.7	12	4236
	23 LST	2.8	4.3	5.3	11.5	15.7	13.7	17.7	17.6	15.8	15.9	7.9	3.1	131.3	12	4197
	05 LST	1.4	3.1	3.4	8.9	16.3	17.7	18.1	19.5	18.9	16.1	6.8	2.1	132.3	12	4182
	11 LST	10.0	8.8	7.0	9.9	11.8	10.7	10.3	9.1	11.0	11.9	9.1	10.3	119.9	12	4204
SKY COVER LES 3/10 AND VSBY = GTR 3 MI	17 LST	11.7	7.9	9.6	8.0	6.7	11.2	10.0	10.5	17.6	16.7	12.4	13.4	135.7	12	4382
	23 LST	16.9	14.3	13.3	14.4	11.9	14.0	14.7	15.8	18.9	19.3	15.7	18.9	188.1	12	4382
	05 LST	17.6	12.2	12.5	11.8	10.2	13.4	12.9	14.1	16.8	18.2	16.5	17.0	173.2	12	4382
	11 LST	11.5	9.2	8.4	9.2	9.4	15.6	16.1	15.6	17.2	18.0	12.8	12.6	133.6	12	4382
CIG = GTR 2500 FT AND VSBY = GTR 3 MI	17 LST	27.5	22.6	24.3	25.1	27.2	28.1	29.8	30.5	27.8	28.4	26.7	28.2	326.2	12	4382
	23 LST	27.0	22.1	22.8	24.8	25.6	27.2	29.3	29.4	27.0	27.0	26.3	27.5	316.0	12	4382
	05 LST	27.3	21.5	21.4	23.6	23.1	24.8	26.2	26.2	25.7	26.0	25.4	26.9	298.1	12	4382
	11 LST	26.3	21.9	21.5	23.8	24.9	27.0	28.6	28.1	26.2	27.2	25.9	27.2	308.6	12	4382
CIG = GTR 6000 FT AND VSBY = GTR 3 MI	17 LST	26.4	21.4	22.8	22.3	23.8	25.1	27.2	27.9	26.9	26.6	25.6	27.0	303.0	12	4382
	23 LST	25.6	21.4	21.5	22.7	22.8	25.3	27.7	28.0	26.0	25.6	24.6	25.8	297.2	12	4382
	05 LST	25.9	20.3	20.1	21.4	21.1	23.3	25.6	25.4	24.3	25.3	23.9	25.9	282.5	12	4382
	11 LST	25.6	20.8	20.2	21.2	21.6	25.1	26.6	26.5	25.3	26.3	25.3	26.1	290.6	12	4382
CIG = GTR 10000 FT AND VSBY = GTR 3 MI	17 LST	25.5	20.7	21.5	21.1	21.6	21.6	23.1	24.9	25.6	26.0	24.8	26.2	282.6	12	4382
	23 LST	24.8	21.0	19.6	21.5	21.1	23.7	25.0	25.0	25.1	25.0	23.6	25.4	280.8	12	4382
	05 LST	25.1	19.8	19.3	20.2	19.4	21.9	24.3	24.6	23.3	24.6	23.1	24.6	270.2	12	4382
	11 LST	24.7	20.3	19.7	20.3	20.5	23.9	25.7	25.6	24.5	25.6	24.2	25.1	280.1	12	4382

LIBERAL MUNICIPAL, KANSAS

STA NO. 73120 (IN AREA NUMBER 10)

LATITUDE 3702N

LONGITUDE 10057W

ELEVATION(FT) 02884

PARAMETER DESCRIPTION	JAN	FEB	MAR	APR	MAY	JUN	JUL	AUG	SEP	OCT	NOV	DEC	ANN	POB (YRS)	NO. OBS
ABS MAX TMP (F)	85	84	92	97	106	113	113	111	108	99	88	85	113	54	-613
MEAN MAX TMP (F)	48	53	61	70	79	90	95	93	86	74	60	49	72	63	-113
MEAN MIN TMP (F)	20	25	30	41	51	61	66	65	57	44	30	22	43	63	-113
ABS MIN TMP (F)	-19	-13	-12	10	20	38	48	41	31	10	2	-15	-19	53	-613
MEAN NO DYS TMP = DR GTR 90(F)	0.0	0.0	0.3	2.0	7.0	20.0	26.0	26.0	15.0	3.0	0.0	0.0	99.3	10	-113
MEAN NO DYS TMP = DR LES 32(F)	28.0	22.0	19.0	5.0	0.3	0.0	0.0	0.0	0.0	2.0	18.0	27.0	121.3	8	-113
MEAN NO DYS TMP = DR LES 0(F)	0.5	0.0	0.0	0.0	0.0	0.0	0.0	0.0	0.0	0.0	0.0	1.5	2.0	3	851
MEAN DEW PT TMP (F)	23	27	30	37	47	56	61	60	50	42	28	22	40	3	20347
MEAN REL HUM (PCT)	75	71	62	67	59	58	58	54	55	61	58	73	63	3	20333
MEAN PRESS ALT (FT)	2704	2730	2823	2876	2906	2924	2866	2863	2824	2778	2720	2695	2809	0	-50
MEAN PRECIP (IN)	0.38	0.71	0.95	1.42	3.08	2.71	2.75	2.43	1.60	1.90	0.72	0.58	18.8	56	-113
MEAN SNOW FALL (IN)	3.2	3.9	3.3	1.0	0.1	0.0	0.0	0.0	0.0	0.2	1.3	3.5	16.5	50	-113
MEAN NO DYS PKCP = DR GTR 0.1 IN	1.4	2.1	2.7	3.8	6.2	5.2	5.3	4.8	3.1	3.0	1.9	1.9	41.4	56	-29
MEAN NO DYS SNFL = DR GTR 1.5 IN	0.7	0.9	0.7	0.2	0.0	0.0	0.0	0.0	0.0	0.0	0.3	0.8	3.6	50	-29
MEAN NO DYS W/DCUR VSBY LES 1/2 MI	4.5	5.9	3.5	5.0	1.5	3.3	0.7	1.0	1.0	3.6	0.5	8.5	39.0	3	851
MEAN NO DYS TSTMS	0.5	0.0	0.5	4.0	7.5	5.3	11.0	8.3	5.0	2.0	1.0	0.0	45.1	3	851
P FREQ WND SPD = DR GTR 17 KTS	5.7	11.0	24.4	25.0	18.2	14.1	5.5	7.2	14.5	7.3	9.9	7.4	12.5	3	20406
P FREQ WND SPD = DR GTR 28 KTS	0.1	1.8	3.0	3.6	0.8	0.2	0.0	0.3	0.7	0.5	0.9	0.1	1.0	3	20406
P FREQ LES 3000 FT A/D LES 5 MI	18.1	39.1	24.1	39.3	21.0	18.0	11.3	10.1	14.0	15.3	14.6	26.8	21.0	3	20403
P FREQ LES 1500 FT A/D LES 3 MI															
FOR 00-02 LST	16.7	25.7	21.0	28.3	12.4	12.3	2.9	5.7	8.1	13.5	7.8	20.2	14.6	3	2549
03-05 LST	16.1	29.8	21.0	31.7	19.9	13.2	7.6	5.0	10.0	13.4	4.4	19.4	16.0	3	2551
06-08 LST	14.5	30.6	23.7	33.9	21.0	16.9	7.5	5.4	13.3	12.6	5.6	18.3	16.9	3	2551
09-11 LST	16.1	32.2	18.8	33.3	15.6	8.8	5.4	3.2	5.2	11.7	10.0	12.9	14.4	3	2550
12-14 LST	16.1	32.2	11.8	22.8	8.1	5.0	2.2	0.4	4.4	9.1	10.6	12.9	11.3	3	2551
15-17 LST	15.6	28.1	12.9	18.9	6.5	3.0	0.4	1.4	4.8	5.6	7.2	14.5	10.1	3	2553
18-20 LST	12.9	26.9	7.5	16.2	6.5	5.9	0.7	2.2	4.8	3.9	6.1	1.7	9.3	3	2551
21-23 LST	15.6	27.1	11.3	23.3	7.5	9.6	1.1	2.2	6.3	7.4	5.6	20.4	11.5	3	2547
P FREQ LES 300 FT A/D LES 1 MI															
FDR 00-02 LST	8.1	15.8	2.7	12.2	5.4	4.6	0.7	1.4	0.0	3.5	0.0	7.7	5.2	3	2549
03-05 LST	9.1	17.5	6.5	8.3	7.0	5.0	1.8	0.4	1.9	4.3	2.2	10.2	6.2	3	2551
06-08 LST	10.8	16.5	6.5	7.2	2.7	4.1	1.1	0.4	1.1	3.0	1.7	10.8	5.5	3	2551
09-11 LST	8.1	14.0	4.8	1.7	2.2	2.3	0.7	0.0	0.4	1.3	1.1	4.8	3.5	3	2550
12-14 LST	4.3	7.6	3.8	0.0	1.1	0.9	0.0	0.0	0.4	1.3	1.7	4.8	2.2	3	2551
15-17 LST	7.5	9.9	3.2	1.7	1.6	0.5	0.4	1.4	0.7	1.7	0.0	5.4	2.8	3	2553
18-20 LST	11.3	8.8	2.2	4.5	1.1	0.0	0.4	0.4	0.4	0.9	0.0	6.5	3.0	3	2551
21-23 LST	10.2	11.8	2.2	7.2	1.6	2.3	0.4	0.4	1.1	4.4	0.6	10.2	4.4	3	2547

LIBERAL MUNICIPAL, KANSAS

MEAN NUMBER OF DAYS

PARAMETER DESCRIPTION		JAN	FEB	MAR	APR	MAY	JUN	JUL	AUG	SEP	OCT	NOV	DEC	ANN	PDR (YRS)	NO. OBS
CIG = GTR 1000 FT AND VSBY = GTR 3 MI	17 LST	27.5	22.6	28.5	25.5	30.0	29.2	31.0	30.3	29.0	29.4	28.5	27.5	339.0	3	851
	23 LST	26.5	22.1	28.5	23.5	29.0	26.7	30.7	30.3	28.0	28.6	29.0	26.0	328.9	3	852
	05 LST	27.0	21.1	25.5	20.5	25.5	26.3	28.6	29.6	27.3	27.8	29.0	26.0	314.2	3	851
	11 LST	27.0	20.6	26.5	22.5	28.5	29.2	30.3	31.0	29.3	29.0	28.0	27.5	329.4	3	851
CIG = GTR 2000 FT AND VSBY = GTR 3 MI W/SFC WND LES 10 KTS	17 LST	15.5	10.3	6.0	8.5	6.0	9.0	12.0	11.3	11.6	19.7	15.0	14.5	139.4	3	851
	23 LST	13.0	8.8	11.0	6.5	15.0	12.2	18.3	15.3	14.3	16.9	13.0	14.0	158.3	3	852
	05 LST	11.0	7.8	8.5	7.5	11.0	15.2	22.3	20.0	13.7	17.7	14.5	11.0	180.2	3	851
	11 LST	9.5	7.8	7.0	6.0	5.5	11.1	16.6	10.3	9.7	12.1	10.0	9.5	115.1	3	851
SFC WND = GTR 17 KTS AND NO PRECIP.	17 LST	1.6	2.6	6.6	7.7	8.1	7.0	2.0	3.0	5.4	1.6	2.5	1.6	49.7	3	834
	23 LST	0.0	3.1	4.7	4.2	3.0	2.0	1.6	0.3	2.7	1.2	1.5	1.6	25.9	3	834
	05 LST	1.0	1.0	4.7	5.3	2.0	1.7	0.3	0.7	2.0	1.2	2.0	2.6	24.5	3	829
	11 LST	3.1	4.1	12.7	8.8	7.0	5.7	2.7	4.0	6.3	4.8	5.0	3.1	67.3	3	841
SFC WND 4-10 KTS AND TMP 33-89 DEG F AND NO PRECIP.	17 LST	14.7	13.5	10.7	9.8	10.1	7.0	6.7	6.4	11.3	21.3	17.5	10.0	139.0	3	834
	23 LST	6.1	10.4	11.3	12.6	14.7	19.0	20.0	21.6	18.6	21.6	13.7	4.7	170.3	3	834
	05 LST	2.6	4.7	5.7	15.0	18.8	16.7	22.5	21.0	17.2	21.6	12.0	1.0	158.8	3	829
	11 LST	11.0	10.2	8.6	10.9	11.0	9.8	10.7	8.0	7.7	14.5	13.5	8.2	124.1	3	841
SKY COVER LES 3/10 AND VSBY = GTR 3 MI	17 LST														0	0
	23 LST														0	0
	05 LST														0	0
	11 LST														0	0
CIG = GTR 2500 FT AND VSBY = GTR 3 MI	17 LST	26.0	18.2	27.5	22.5	28.0	27.5	30.7	29.6	28.3	28.6	27.5	25.0	319.4	3	851
	23 LST	25.5	20.6	25.5	21.0	28.5	26.3	30.3	30.0	27.3	27.8	28.5	24.0	315.3	3	852
	05 LST	25.5	19.2	23.0	17.5	22.5	24.6	26.3	29.0	26.0	26.2	28.5	23.5	291.8	3	851
	11 LST	26.0	17.2	24.5	17.5	25.0	27.1	29.0	29.3	26.6	27.0	27.0	24.5	300.7	3	851
CIG = GTR 6000 FT AND VSBY = GTR 3 MI	17 LST	25.0	17.2	25.5	18.0	25.0	25.4	28.6	26.7	25.7	28.2	24.5	24.0	291.8	3	851
	23 LST	25.0	18.6	23.5	19.5	27.0	24.3	27.0	27.3	26.3	27.4	27.0	23.0	295.9	3	852
	05 LST	25.5	17.7	21.0	17.0	21.0	22.2	25.3	27.0	25.3	25.4	25.5	22.0	274.9	3	851
	11 LST	25.5	16.2	24.0	16.0	24.5	24.6	26.7	26.7	25.3	25.8	24.0	23.0	282.3	3	851
CIG = GTR 10000 FT AND VSBY = GTR 3 MI	17 LST	24.0	17.2	25.0	17.5	23.0	20.9	25.3	25.6	22.7	27.4	23.0	23.5	275.1	3	851
	23 LST	25.0	18.6	22.5	17.5	24.5	22.3	25.3	26.7	25.0	26.6	25.5	23.0	282.5	3	852
	05 LST	25.5	15.7	20.0	15.5	19.5	20.5	23.3	25.3	23.6	24.1	24.0	21.0	258.0	3	851
	11 LST	25.0	15.2	21.0	15.5	24.5	23.4	26.7	25.3	23.6	25.0	23.5	21.5	272.2	3	851

GARDEN CITY, KANSAS

STA NO. 73426 (IN ARKA NUMREK 10)

LATITUDE 3758N

LONGITUDE 10049W

ELEVATION(FT) 02844

PARAMETER DESCRIPTION	JAN	FEB	MAR	APR	MAY	JUN	JUL	AUG	SEP	OCT	NOV	DEC	ANN	PGR (YRS)	NO. OBS
ABS MAX TMP (F)	79	82	86	96	106	110	110	106	105	94	82	74	110	7	2556
MEAN MAX TMP (F)	44	51	53	68	76	89	92	90	84	72	57	47	69	7	2556
MEAN MIN TMP (F)	16	23	26	39	49	61	65	64	55	42	28	20	41	7	2556
ABS MIN TMP (F)	-19	-14	-22	19	29	40	50	46	33	23	-3	-6	-22	7	2556
MEAN NO DYS TMP = DR GTK 90(F)	0.0	0.0	0.0	1.4	3.3	16.6	19.4	17.0	9.4	2.1	0.0	0.0	69.2	7	2556
MEAN NO DYS TMP = DR LES 32(F)	29.5	24.3	22.1	8.7	1.0	0.0	0.0	0.0	0.0	4.7	21.0	29.9	141.2	7	2556
MEAN NO DYS TMP = DR LES 0(F)	2.4	0.7	0.8	0.0	0.0	0.0	0.0	0.0	0.0	0.0	0.1	0.7	4.7	7	57860
MEAN DEN PT TMP (F)	17	23	25	35	46	57	62	61	51	40	27	21	39	7	57657
MEAN REL HUM (PCT)	64	62	61	59	66	59	62	65	58	59	63	65	62	7	57657
MEAN PRESS ALT (FT)														0	0
MEAN PRECIP (IN)	0.32	0.50	0.88	1.19	2.05	3.31	3.43	3.18	0.97	1.25	0.50	0.24	17.8	7	2555
MEAN SNOW FALL (IN)	5.7	1.8	5.4	0.1	0.0	0.0	0.0	0.0	0.0	0.0	2.4	1.7	17.1	7	2556
MEAN NO DYS PKCP = DR GTR 0.1 IN	1.0	1.1	2.5	3.0	4.8	5.7	6.4	5.6	2.3	2.0	1.7	0.7	36.8	7	2555
MEAN NO DYS SNPL = DR GTR 1.5 IN	1.1	0.6	1.0	0.0	0.0	0.0	0.0	0.0	0.0	0.0	0.6	0.4	3.7	7	2556
MEAN NO DYS W/OCUR VSBY LES 1/2 MI	1.3	4.0	4.5	0.7	1.0	0.7	0.4	0.7	1.7	1.0	1.7	1.6	19.3	7	2404
MEAN NO DYS TSTMS	0.0	0.6	0.6	2.9	8.0	10.4	12.8	11.4	3.1	2.1	0.3	0.0	52.2	7	2556
P FREQ WND SPD = DR GTR 17 KTS	19.7	21.1	31.5	32.4	25.4	32.1	22.1	20.7	24.3	19.7	20.5	18.2	24.0	7	58804
P FREQ WND SPD = DR GTR 28 KTS	2.0	2.8	6.5	4.8	3.5	3.0	1.2	1.0	1.3	1.3	2.9	2.3	2.7	7	58804
P FREQ LES 9900 FT A/D LES 5 MI	15.0	21.0	26.9	20.5	19.6	10.1	11.0	9.6	12.0	10.4	11.5	11.2	14.9	7	57646
P FREQ LES 1500 FT A/D LES 3 MI															
FOR 00-02 LST	8.4	13.4	18.8	11.9	10.2	5.7	6.0	4.6	9.7	7.5	6.5	5.6	9.0	7	7203
03-05 LST	9.1	17.2	18.3	11.3	15.6	7.1	11.7	8.2	11.7	10.5	7.3	8.0	11.3	7	7206
06-08 LST	10.4	18.1	24.8	15.2	14.3	7.8	12.2	11.8	11.6	12.3	9.4	10.2	13.2	7	7206
09-11 LST	10.9	19.0	24.4	10.9	10.9	5.2	6.2	7.1	9.5	6.2	8.7	11.4	10.9	7	7209
12-14 LST	7.9	13.0	18.7	7.2	5.4	3.7	3.2	1.4	5.4	4.1	7.6	8.8	7.2	7	7207
15-17 LST	8.6	9.7	16.0	7.2	5.7	2.2	2.9	0.5	4.6	3.4	7.0	6.8	6.2	7	7204
18-20 LST	7.7	10.9	11.5	8.5	5.6	2.1	1.7	0.9	4.0	2.9	6.7	5.2	5.6	7	7203
21-23 LST	7.0	14.0	14.9	10.2	6.3	2.4	3.7	2.6	6.8	3.5	5.9	7.3	7.1	7	7208
P FREQ LES 300 FT A/D LES 1 MI															
FOR 00-02 LST	1.1	6.9	7.2	1.7	1.8	1.1	0.6	1.4	3.7	1.8	3.2	3.1	2.8	7	7203
03-05 LST	2.5	7.7	7.9	2.0	3.0	1.1	2.3	2.0	5.7	3.7	4.1	3.2	3.8	7	7206
06-08 LST	3.1	6.5	9.0	1.1	0.9	0.6	1.5	0.9	4.4	2.2	2.4	3.7	3.0	7	7206
09-11 LST	2.2	4.0	5.2	0.6	0.0	0.2	0.0	0.0	1.3	0.3	2.7	1.5	1.5	7	7209
12-14 LST	1.4	1.6	4.5	0.4	0.2	0.0	0.0	0.0	0.2	0.3	2.5	1.2	1.0	7	7207
15-17 LST	1.3	2.8	5.6	0.4	0.2	0.2	0.2	0.0	0.2	0.3	2.9	1.5	1.3	7	7204
18-20 LST	2.2	3.0	4.1	0.4	0.2	0.2	0.0	0.0	0.5	0.0	2.5	2.6	1.3	7	7203
21-23 LST	1.6	5.3	5.2	1.5	0.9	0.5	0.0	0.5	2.5	0.2	2.4	1.9	1.9	7	7208

GARDEN CITY, KANSAS

MEAN NUMBER OF DAYS

PARAMETER DESCRIPTION		JAN	FEB	MAR	APR	MAY	JUN	JUL	AUG	SEP	OCT	NOV	DEC	ANN	PDR (YRS)	NO. OBS
CIG = GTR 1000 FT AND VSBY = GTR 3 MI	17 LST	29.0	25.7	27.5	28.0	29.0	29.3	30.3	31.0	29.3	30.1	28.3	29.1	246.6	7	2404
	23 LST	29.1	25.0	27.2	27.8	29.7	28.8	30.1	30.0	27.8	30.1	28.8	29.0	243.4	7	2405
	05 LST	28.8	23.7	25.6	27.0	27.2	28.0	27.8	28.6	26.6	28.4	28.0	28.3	228.0	7	2404
	11 LST	28.6	24.5	25.1	28.0	29.6	29.3	30.4	30.7	28.6	29.9	28.0	28.4	241.1	7	2404
CIG = GTR 2000 FT AND VSBY = GTR 3 MI W/SFC WND LFS 10 KTS	17 LST	13.1	12.1	7.8	6.3	5.3	6.4	5.1	7.8	9.8	12.3	13.1	13.5	112.6	7	2404
	23 LST	12.5	9.6	10.0	9.3	13.1	9.0	10.9	11.3	10.7	10.4	11.9	12.2	130.9	7	2405
	05 LST	10.8	9.3	10.3	11.8	13.1	12.8	13.5	14.4	12.6	12.4	12.3	11.9	145.2	7	2404
	11 LST	11.3	7.3	5.6	7.5	7.7	9.1	9.3	8.3	6.6	9.5	10.0	9.3	101.5	7	2404
SFC WND = GTR 17 KTS AND NO PRECIP.	17 LST	4.4	5.2	10.0	11.8	12.1	13.3	11.3	9.0	7.2	5.2	3.8	3.6	96.9	7	2353
	23 LST	4.6	3.7	7.1	7.8	7.8	8.4	5.4	4.5	5.5	4.5	4.4	4.3	68.0	7	2346
	05 LST	4.1	4.5	5.8	6.6	6.5	4.1	2.3	2.1	4.5	3.2	5.1	5.0	53.8	7	2338
	11 LST	8.6	9.3	13.7	12.2	11.3	10.8	9.3	9.1	11.3	10.1	9.4	8.9	124.0	7	2347
SFC WND 4-10 KTS AND THP 33-89 DEG F AND NO PRECIP.	17 LST	9.3	13.3	10.5	8.8	8.0	6.0	6.3	8.3	13.8	16.4	14.1	10.8	125.6	7	2353
	23 LST	4.0	6.5	6.8	10.5	14.5	10.5	14.3	15.9	14.1	15.2	8.5	4.0	125.1	7	2346
	05 LST	1.8	2.6	4.6	9.0	13.7	11.6	19.0	18.8	15.8	15.7	4.5	1.3	118.4	7	2338
	11 LST	8.4	9.5	7.0	9.9	9.5	8.3	7.7	9.4	9.6	12.4	9.5	10.2	111.4	7	2347
SKY COVER LFS 3/10 AND VSBY = GTR 3 MI	17 LST	12.0	10.4	10.7	11.3	8.8	10.7	12.7	13.4	18.0	19.3	14.1	14.5	155.9	7	2404
	23 LST	16.3	15.6	15.8	14.5	13.2	15.4	15.4	15.3	20.1	22.3	19.1	19.9	202.9	7	2405
	05 LST	16.3	13.9	14.0	12.2	8.5	14.6	12.1	14.1	18.3	19.3	17.6	19.1	184.0	7	2404
	11 LST	12.8	12.1	9.1	11.3	9.6	13.7	15.7	15.7	18.0	19.7	14.4	14.5	166.6	7	2404
CIG = GTR 2500 FT AND VSBY = GTR 3 MI	17 LST	27.8	23.7	25.6	26.3	28.6	28.7	29.7	30.7	28.4	29.4	27.4	28.4	334.7	7	2404
	23 LST	27.5	23.9	25.1	25.8	28.2	28.1	29.4	29.5	27.3	29.4	28.0	28.7	330.9	7	2405
	05 LST	26.5	22.2	23.7	25.0	25.3	27.4	26.3	27.7	26.1	27.4	26.9	27.4	311.9	7	2404
	11 LST	27.2	22.0	23.2	25.8	26.5	27.7	28.3	28.1	26.0	28.4	26.4	26.8	316.4	7	2404
CIG = GTR 6000 FT AND VSBY = GTR 3 MI	17 LST	27.0	22.5	23.7	24.3	25.8	27.7	28.7	29.3	28.0	28.4	26.4	28.0	319.8	7	2404
	23 LST	26.2	22.7	24.5	23.3	25.7	26.7	28.4	28.1	26.4	28.0	26.9	28.0	314.9	7	2405
	05 LST	25.6	21.5	22.2	23.2	22.8	25.8	25.3	26.4	25.3	27.0	25.8	26.8	297.7	7	2404
	11 LST	26.0	21.5	21.5	22.5	22.5	25.7	25.9	27.1	25.1	27.1	25.7	26.1	296.7	7	2404
CIG = GTR 10000 FT AND VSBY = GTR 3 MI	17 LST	26.0	21.5	22.3	22.3	23.2	25.1	26.4	27.3	27.1	27.7	25.6	27.7	302.2	7	2404
	23 LST	26.0	22.2	23.8	21.8	22.5	26.0	26.4	25.4	25.7	27.1	26.6	27.2	300.7	7	2405
	05 LST	25.1	20.9	21.6	21.5	20.5	23.9	24.3	24.8	24.8	25.4	25.0	26.1	283.9	7	2404
	11 LST	25.1	20.9	20.8	21.5	20.8	24.7	25.5	26.0	24.6	26.3	25.4	25.7	287.3	7	2404

COLBY MUNICIPAL, KANSAS

STA NO, 75368 (IN AREA NUMBER 10)

LATITUDE 3925N

LONGITUDE 10102W

ELEVATION(FT) 03176

PARAMETER DESCRIPTION	JAN	FEB	MAR	APR	MAY	JUN	JUL	AUG	SEP	OCT	NOV	DEC	ANN	PDR (YRS)	NO, QBS
ABS MAX TMP (F)	79	80	88	92	99	109	114	110	105	96	87	78	111	40	-72465
MEAN MAX TMP (F)	42	46	52	64	73	84	92	90	82	69	53	44	66	40	-72465
MEAN MIN TMP (F)	16	19	24	35	46	56	61	60	50	39	25	19	38	40	-72465
ABS MIN TMP (F)	-26	-22	-20	0	25	31	42	39	21	10	-12	-19	-26	40	-72465
MEAN NO DYS TMP = DR GTR 90(F)	0.0	0.0	0.0	0.2	1.5	12.8	17.8	17.6	7.6	0.6	0.0	0.0	58.1	12	-72465
MEAN NO DYS TMP = DR LES 32(F)	30.7	26.9	28.2	14.6	1.1	0.1	0.0	0.0	0.7	9.4	27.2	30.9	169.8	12	-72465
MEAN NO DYS TMP = DR LES 0(F)	3.9	1.7	1.0	0.0	0.0	0.0	0.0	0.0	0.0	0.0	0.7	1.6	8.9	12	-72465
MEAN DEW PT TMP (F)	15	19	21	30	43	51	56	56	43	33	22	18	34	12	-72465
MEAN REL HUM (PCT)	66	67	64	59	64	58	58	59	54	55	63	67	61	12	-72465
MEAN PRESS ALT (FT)	2992	3003	3102	3149	3188	3211	3161	3151	3112	3060	3010	2991	3094	0	-50
MEAN PRECIP (IN)	0.31	0.54	1.00	2.06	2.59	3.06	2.67	2.36	1.35	1.11	0.63	0.51	18.2	67	-113
MEAN SNOW FALL (IN)	3.5	4.6	7.7	3.1	0.5	0.1	0.0	0.0	0.2	0.3	2.9	4.4	27.3	40	-72465
MEAN NO DYS PKCP = DR GTR 0.1 IN	1.2	1.8	2.8	4.9	5.7	5.7	5.2	4.7	2.8	2.4	1.8	1.7	40.7	67	-29
MEAN NO DYS SNFL = DR GTR 1.5 IN	1.6	1.4	2.3	0.8	0.2	0.1	0.0	0.0	0.1	0.1	1.3	1.3	9.2	12	-72465
MEAN NO DYS W/OCUR VSBY LES 1/2 MI	2.8	3.7	6.1	3.2	3.2	1.7	2.0	2.1	1.8	2.3	2.4	2.6	33.9	12	-72465
MEAN NO DYS TSYMS	0.0	0.3	0.4	2.3	8.9	11.0	12.3	10.8	3.5	1.6	0.2	0.2	51.5	12	-72465
P FREQ WND SPD = DR GTR 17 KTS	9.3	13.0	22.2	23.0	18.7	16.5	10.0	9.4	12.5	12.4	14.4	11.5	14.4	12	-72465
P FREQ WND SPD = DR GTR 28 KTS	0.5	0.8	3.0	1.8	1.1	0.3	0.1	0.1	0.1	0.3	1.2	0.6	0.8	12	-72465
P FREQ LES 5000 FT A/D LES 3 MI	15.8	25.1	31.8	25.3	26.1	15.9	12.3	11.6	14.3	15.2	16.1	15.0	18.7	12	-72465
P FREQ LES 1500 FT A/D LES 3 MI															
FOR 00-02 LST	10.4	18.5	23.7	18.1	17.5	11.0	7.9	6.4	11.0	11.2	12.1	10.7	13.2	12	-72465
03-05 LST	9.9	20.3	26.7	18.9	22.4	13.1	13.2	13.0	13.2	12.8	12.9	12.7	15.8	12	-72465
06-08 LST	11.3	20.7	28.0	20.0	24.5	13.3	14.4	15.4	14.3	14.2	13.0	12.3	16.8	12	-72465
09-11 LST	12.0	20.0	27.5	17.7	16.5	7.3	6.4	7.5	11.7	12.2	13.0	10.1	13.5	12	-72465
12-14 LST	12.6	17.6	22.8	13.1	11.7	3.7	3.4	2.3	7.1	9.0	10.9	8.8	10.3	12	-72465
15-17 LST	9.3	17.3	17.7	12.3	10.3	4.4	2.7	1.5	6.2	7.1	10.1	8.9	9.0	12	-72465
18-20 LST	9.9	16.3	17.3	12.2	8.9	6.6	2.7	1.5	6.8	6.9	10.0	8.7	9.0	12	-72465
21-23 LST	11.3	17.8	22.0	14.2	13.3	7.1	4.3	2.9	8.6	9.5	10.5	9.1	10.9	12	-72465
P FREQ LES 300 FT A/D LES 1 MI															
FOR 00-02 LST	3.7	7.3	10.7	5.2	3.5	2.0	1.3	0.8	3.4	2.3	4.4	3.4	4.0	12	-72465
03-05 LST	3.9	9.2	10.3	6.8	6.1	3.2	3.8	4.3	3.3	4.3	5.8	3.7	5.4	12	-72465
06-08 LST	4.5	9.7	12.9	5.1	4.4	2.5	2.3	3.9	3.3	4.5	5.1	4.5	5.2	12	-72465
09-11 LST	3.8	5.9	9.1	3.7	1.2	0.4	0.4	0.0	0.6	1.8	3.6	3.2	2.8	12	-72465
12-14 LST	3.9	4.6	6.5	2.4	1.1	0.2	0.3	0.0	1.0	1.3	2.8	2.1	2.2	12	-72465
15-17 LST	2.6	4.6	5.6	3.4	1.0	0.6	0.7	0.0	1.2	1.3	2.5	2.3	2.2	12	-72465
18-20 LST	2.3	4.0	5.6	2.4	1.3	1.0	0.9	0.3	1.0	1.3	2.6	3.1	2.2	12	-72465
21-23 LST	3.2	3.7	9.0	3.0	2.8	1.3	0.6	0.2	2.5	2.2	3.9	3.1	3.1	12	-72465

COLBY MUNICIPAL, KANSAS

MEAN NUMBER OF DAYS

PARAMETER DESCRIPTION		JAN	FEB	MAR	APR	MAY	JUN	JUL	AUG	SEP	OCT	NOV	DEC	ANN	PDR (YRS)	NO, OBS
CIG = GTR 1000 FT AND VSBY = GTR 3 MI	17 LST	28.6	24.4	26.7	27.1	29.1	28.8	30.2	30.8	28.7	29.1	27.7	28.9	340.1	12	-72465
	23 LST	27.8	23.5	25.2	26.4	27.3	28.4	29.9	30.4	27.7	27.9	27.2	28.6	330.3	12	-72465
	05 LST	28.1	22.8	23.1	24.9	24.3	27.1	26.7	27.0	26.7	27.3	26.6	27.8	312.4	12	-72465
	11 LST	27.7	23.4	24.0	26.6	28.3	29.2	30.0	30.3	28.1	28.0	27.1	28.7	331.4	12	-72465
CIG = GTR 2000 FT AND VSBY = GTR 3 MI W/SFC WND LES 10 KTS	17 LST	18.6	14.4	9.4	7.7	8.2	8.3	10.3	11.3	11.2	18.1	17.1	18.4	153.0	12	-72465
	23 LST	14.8	12.5	11.4	11.7	12.7	11.3	15.7	15.7	13.1	14.9	13.3	14.4	161.5	12	-72465
	05 LST	15.6	12.8	10.3	12.1	14.4	14.9	16.7	18.4	14.7	15.7	14.8	14.8	175.2	12	-72465
	11 LST	11.8	8.3	6.7	7.4	8.3	9.8	13.1	11.5	9.8	10.5	9.0	11.2	117.4	12	-72465
SFC WND = GTR 17 KTS AND NO PRECIP.	17 LST	1.5	2.0	7.0	8.1	7.2	7.3	5.3	9.1	4.6	2.5	2.1	1.7	54.4	12	-72465
	23 LST	2.1	1.7	4.9	5.2	3.7	3.4	1.8	2.3	3.4	3.0	1.6	2.3	35.4	12	-72465
	05 LST	1.9	1.7	3.7	3.9	3.1	2.3	0.8	0.6	1.4	2.2	1.7	2.1	25.4	12	-72465
	11 LST	5.3	6.1	9.7	9.4	7.3	6.2	4.1	3.6	5.7	6.6	8.8	7.1	79.9	12	-72465
SFC WND 4-10 KTS AND TMP 33-89 DEG F AND NO PRECIP.	17 LST	11.7	12.7	9.9	11.3	11.7	8.0	8.4	9.4	12.9	19.8	13.6	11.3	140.7	12	-72465
	23 LST	2.8	4.3	5.3	11.5	15.7	13.7	17.7	17.6	15.8	15.9	7.9	3.1	131.3	12	-72465
	05 LST	1.4	3.1	3.4	8.9	16.3	17.7	18.1	19.5	18.9	18.1	6.8	2.1	132.3	12	-72465
	11 LST	10.0	8.8	7.0	9.9	11.8	10.7	10.3	9.1	11.0	11.9	9.1	10.3	119.9	12	-72465
SKY COVER LES 3/10 AND VSBY = GTR 3 MI	17 LST	11.7	7.9	9.6	8.0	6.7	11.2	10.6	10.5	17.6	16.7	12.4	13.4	135.7	12	-72465
	23 LST	16.9	14.3	13.3	14.4	11.9	14.0	14.7	13.8	18.9	19.3	15.7	18.9	188.1	12	-72465
	05 LST	17.6	12.2	12.5	11.8	10.2	13.4	12.9	14.1	16.8	18.2	16.5	17.0	173.2	12	-72465
	11 LST	11.5	9.2	8.4	9.2	9.4	15.6	16.1	15.6	17.2	18.0	12.8	12.6	153.6	12	-72465
CIG = GTR 2500 FT AND VSBY = GTR 3 MI	17 LST	27.5	22.6	24.3	25.1	27.2	28.1	29.8	30.5	27.8	28.4	28.7	28.2	326.2	12	-72465
	23 LST	27.0	22.1	22.8	24.8	25.6	27.2	29.3	29.4	27.0	27.0	26.3	27.5	316.0	12	-72465
	05 LST	27.3	21.5	21.4	23.6	23.1	24.8	26.2	26.2	25.7	26.0	25.4	26.9	298.1	12	-72465
	11 LST	26.3	21.9	21.5	23.8	24.9	27.0	28.6	28.1	26.2	27.2	23.9	27.2	308.6	12	-72465
CIG = GTR 6000 FT AND VSBY = GTR 3 MI	17 LST	26.4	21.4	22.8	22.3	23.8	25.1	27.2	27.9	26.9	26.6	25.6	27.0	303.0	12	-72465
	23 LST	25.6	21.4	21.5	22.7	22.8	23.5	27.7	28.0	26.0	25.6	24.6	25.8	297.2	12	-72465
	05 LST	25.9	20.3	20.1	21.4	21.1	23.3	25.6	25.4	24.3	25.3	23.9	23.9	282.5	12	-72465
	11 LST	25.6	20.8	20.2	21.2	21.6	23.1	26.6	26.5	25.3	26.3	25.3	26.1	290.6	12	-72465
CIG = GTR 10000 FT AND VSBY = GTR 3 MI	17 LST	25.5	20.7	21.5	21.1	21.6	21.6	23.1	24.9	25.6	26.0	24.8	26.2	282.6	12	-72465
	23 LST	24.8	21.0	19.6	21.5	21.1	23.7	25.0	25.0	25.1	25.0	23.6	23.4	280.8	12	-72465
	05 LST	25.1	19.8	19.3	20.2	19.4	21.9	24.3	24.6	23.3	24.6	23.1	24.6	270.2	12	-72465
	11 LST	24.7	20.3	19.7	20.3	20.5	23.9	25.7	25.6	24.5	25.6	24.2	25.1	280.1	12	-72465

HUTTON, KANSAS

STA NO. 75376 (IN AREA NUMBER 10)

LATITUDE 3928N LONGITUDE 10122W ELEVATION(FT) 03420

PARAMETER DESCRIPTION	JAN	FEB	MAR	APR	MAY	JUN	JUL	AUG	SEP	OCT	NOV	DEC	ANN	PQR (YRS)	NO. OBS
ABS MAX TMP (F)	79	80	88	92	99	109	111	110	105	96	87	78	111	40	-72465
MEAN MAX TMP (F)	42	46	52	64	73	84	92	90	82	69	53	44	66	40	-72465
MEAN MIN TMP (F)	16	19	24	35	46	56	61	60	50	39	25	19	38	40	-72465
ABS MIN TMP (F)	-26	-22	-20	0	25	31	42	39	21	10	-12	-19	-26	40	-72465
MEAN NO DYS TMP = OR GTR 90(F)	0.0	0.0	0.0	0.2	1.5	12.8	17.8	17.6	7.6	0.6	0.0	0.0	58.1	12	-72465
MEAN NO DYS TMP = OR LES 32(F)	30.7	26.9	28.2	14.6	1.1	0.1	0.0	0.0	0.7	9.4	27.2	30.9	169.8	12	-72465
MEAN NO DYS TMP = OR LES 0(F)	3.9	1.7	1.0	0.0	0.0	0.0	0.0	0.0	0.0	0.0	0.7	1.6	8.9	12	-72465
MEAN DEN PT TMP (F)	15	19	21	30	43	51	56	56	43	33	22	18	34	12	-72465
MEAN REL HUM (PCT)	66	67	64	59	64	58	58	59	54	55	63	67	61	12	-72465
MEAN PRESS ALT (FT)	3235	3251	3350	3400	3433	3455	3400	3394	3354	3303	3253	3230	3338	0	-50
MEAN PRECIP (IN)	0.45	0.47	1.03	1.83	2.51	2.69	3.09	2.32	0.89	1.04	0.61	0.37	17.3	20	-113
MEAN SNOW FALL (IN)	3.5	4.6	7.7	3.1	0.5	0.1	0.0	0.0	0.2	0.3	2.9	4.4	27.3	40	-72465
MEAN NO DYS PKCP = OR GTR 0.1 IN	1.6	1.6	2.9	4.5	5.6	5.2	5.7	4.7	2.1	2.3	1.8	1.4	39.4	20	-29
MEAN NO DYS SNFL = OR GTR 1.5 IN	1.6	1.4	2.3	0.8	0.2	0.1	0.0	0.0	0.1	0.1	1.3	1.3	9.2	12	-72465
MEAN NO DYS W/OCUR VSBY LES 1/2 MI	2.6	3.7	6.1	3.2	3.2	1.7	2.0	2.1	1.8	2.3	2.4	2.6	33.9	12	-72465
MEAN NO DYS TSMS	0.0	0.3	0.4	2.3	8.9	11.0	12.3	10.8	3.5	1.6	0.2	0.2	51.5	12	-72465
P FREQ WND SPD = OR GTR 17 KTS	9.3	13.0	22.2	23.0	18.7	16.5	10.0	9.4	12.5	12.4	14.4	11.5	14.4	12	-72465
P FREQ WND SPD = OR GTR 28 KTS	0.5	0.8	3.0	1.8	1.1	0.3	0.1	0.1	0.1	0.3	1.2	0.6	0.8	12	-72465
P FREQ LES 5000 FT A/D LES 5 MI	15.8	25.1	31.8	25.3	26.1	15.9	12.3	11.6	14.3	15.2	16.1	15.0	18.7	12	-72465
P FREQ LES 1500 FT A/D LES 3 MI															
FOR 00-02 LST	10.4	18.5	23.7	18.1	17.5	11.0	7.9	6.4	11.0	11.2	12.1	10.7	13.2	12	-72465
03-05 LST	9.9	20.3	26.7	18.9	22.4	13.1	13.2	13.0	13.2	12.8	12.9	12.7	15.8	12	-72465
06-08 LST	11.3	20.7	28.0	20.0	24.5	13.3	14.4	15.4	14.3	14.2	13.0	12.3	16.8	12	-72465
09-11 LST	12.0	20.0	27.5	17.7	16.5	7.3	6.4	7.5	11.7	12.2	13.0	10.1	13.5	12	-72465
12-14 LST	12.6	17.3	22.8	13.1	11.7	3.7	3.4	2.3	7.1	9.0	10.9	8.8	10.3	12	-72465
15-17 LST	9.3	17.3	17.7	12.3	10.3	4.4	2.7	1.5	6.2	7.1	10.1	8.9	9.0	12	-72465
18-20 LST	9.9	16.3	17.3	12.2	8.5	6.6	2.7	1.5	6.8	6.9	10.0	8.7	9.0	12	-72465
21-23 LST	11.3	17.8	22.0	14.2	13.3	7.1	4.3	2.9	8.6	9.5	10.5	9.1	10.9	12	-72465
P FREQ LES 300 FT A/D LES 1 MI															
FOR 00-02 LST	3.7	7.3	10.7	5.2	3.5	2.0	1.3	0.8	3.4	2.5	4.4	3.4	4.0	12	-72465
03-05 LST	3.9	9.2	10.3	6.8	6.1	3.2	3.8	4.3	3.3	4.3	5.8	3.7	5.4	12	-72465
06-08 LST	4.5	9.7	12.9	5.1	4.4	2.5	2.3	3.9	3.3	4.5	5.1	4.5	5.2	12	-72465
09-11 LST	3.8	5.9	9.1	3.7	1.2	0.4	0.4	0.0	0.6	1.8	3.6	3.2	2.8	12	-72465
12-14 LST	3.9	4.6	6.3	2.4	1.1	0.2	0.3	0.0	1.0	1.3	2.8	2.1	2.2	12	-72465
15-17 LST	2.6	4.6	5.6	3.4	1.0	0.6	0.7	0.0	1.2	1.3	2.5	2.3	2.2	12	-72465
18-20 LST	2.3	4.0	5.6	2.4	1.3	1.0	0.9	0.3	1.0	1.3	2.6	3.1	2.2	12	-72465
21-23 LST	3.2	5.7	9.0	3.0	2.8	1.3	0.6	0.2	2.5	2.2	3.9	3.1	3.1	12	-72465

HUTTON, KANSAS

MEAN NUMBER OF DAYS

PARAMETER DESCRIPTION		JAN	FEB	MAR	APR	MAY	JUN	JUL	AUG	SEP	OCT	NOV	DEC	ANN	POR (YRS)	NO. OBS
CIG = GTR 1000 FT AND VSBY = GTR 3 MI	17 LST	28.6	24.4	26.7	27.1	29.1	28.8	30.2	30.6	28.7	29.1	27.7	28.9	340.1	12	-72465
	23 LST	27.8	23.5	25.2	26.4	27.3	28.4	29.9	30.4	27.7	27.9	27.2	28.6	330.3	12	-72465
	05 LST	28.1	22.8	23.1	24.9	24.3	27.1	26.7	27.0	26.7	27.3	26.6	27.8	312.4	12	-72465
	11 LST	27.7	23.4	24.0	26.6	28.3	29.2	30.0	30.3	28.1	28.0	27.1	28.7	331.4	12	-72465
CIG = GTR 2000 FT AND VSBY = GTR 3 MI W/SFC WND LES 10 KTS	17 LST	18.6	14.4	9.4	7.7	8.2	8.3	10.3	11.3	11.2	18.1	17.1	18.4	153.0	12	-72465
	23 LST	14.8	12.5	11.4	11.7	12.7	11.3	15.7	15.7	13.1	14.9	13.3	14.4	161.5	12	-72465
	05 LST	15.6	12.8	10.3	12.1	14.4	14.9	16.7	18.4	14.7	15.7	14.8	14.8	175.2	12	-72465
	11 LST	11.8	8.3	6.7	7.4	8.3	9.8	13.1	11.5	9.8	10.5	9.0	11.2	117.4	12	-72465
SFC WND = GTR 17 KTS AND NO PRECIP.	17 LST	1.5	2.0	7.0	8.1	7.2	7.3	5.3	5.1	4.6	2.5	2.1	1.7	54.4	12	-72465
	23 LST	2.1	1.7	4.9	5.2	3.7	3.4	1.8	2.3	3.4	3.0	1.6	2.3	35.4	12	-72465
	05 LST	1.9	1.7	3.7	3.9	3.1	2.3	0.8	0.6	1.4	2.2	1.7	2.1	25.4	12	-72465
	11 LST	5.3	6.1	9.7	9.4	7.3	6.2	4.1	3.6	5.7	6.6	8.8	7.1	79.9	12	-72465
SFC WND 4-10 KTS AND THP 33-89 DEG F AND NO PRECIP.	17 LST	11.7	12.7	9.9	11.3	11.7	8.0	8.4	9.4	12.9	19.8	13.6	11.3	140.7	12	-72465
	23 LST	2.6	4.3	5.3	11.5	15.7	13.7	17.7	17.6	15.8	15.9	7.9	3.1	131.3	12	-72465
	05 LST	3.4	3.1	3.4	8.9	16.3	17.7	18.1	19.5	18.9	16.1	6.8	2.1	132.3	12	-72465
	11 LST	10.0	8.8	7.0	9.9	11.8	10.7	10.3	9.1	11.0	11.9	9.1	10.3	119.9	12	-72465
SKY COVER LES 3/10 AND VSBY = GTR 3 MI	17 LST	11.7	7.9	9.6	8.0	6.7	11.2	10.0	10.5	17.6	16.7	12.4	13.4	135.7	12	-72465
	23 LST	16.9	14.3	13.3	14.4	11.9	14.0	14.7	15.8	18.9	19.3	15.7	18.9	188.1	12	-72465
	05 LST	17.6	12.2	12.5	11.8	10.2	13.4	12.9	14.1	16.8	18.2	16.5	17.0	173.2	12	-72465
	11 LST	11.5	9.2	8.4	9.2	9.4	15.6	16.1	15.6	17.2	16.0	12.8	12.6	153.6	12	-72465
CIG = GTR 2500 FT AND VSBY = GTR 3 MI	17 LST	27.5	22.6	24.3	23.1	27.2	28.1	29.8	30.5	27.8	28.4	26.7	28.2	326.2	12	-72465
	23 LST	27.0	22.1	22.8	24.8	25.6	27.2	29.3	29.4	27.0	27.0	26.3	27.5	316.0	12	-72465
	05 LST	27.3	21.5	21.4	23.6	23.1	24.8	26.2	26.2	25.7	26.0	25.4	26.9	298.1	12	-72465
	11 LST	26.3	21.9	21.5	23.8	24.9	27.0	28.6	28.1	26.2	27.2	25.9	27.2	308.6	12	-72465
CIG = GTR 6000 FT AND VSBY = GTR 3 MI	17 LST	26.4	21.4	22.8	22.3	23.8	25.1	27.2	27.9	26.9	26.6	25.6	27.0	303.0	12	-72465
	23 LST	25.6	21.4	21.5	22.7	22.8	25.5	27.7	28.0	26.0	25.6	24.6	25.8	297.2	12	-72465
	05 LST	25.9	20.3	20.1	21.4	21.1	23.3	25.6	25.4	24.3	25.3	23.9	25.9	282.5	12	-72465
	11 LST	23.6	20.8	20.2	21.2	21.6	25.1	26.6	26.5	25.3	26.3	25.3	26.1	290.6	12	-72465
CIG = GTR 10000 FT AND VSBY = GTR 3 MI	17 LST	25.5	20.7	21.5	21.1	21.6	21.6	23.1	24.9	25.6	26.0	24.8	26.2	282.6	12	-72465
	23 LST	24.8	21.0	19.6	21.5	21.1	23.7	25.0	25.0	25.1	25.0	23.6	25.4	280.8	12	-72465
	05 LST	25.1	19.8	19.3	20.2	19.4	21.9	24.3	24.6	23.3	24.6	23.1	24.6	270.2	17	-72465
	11 LST	24.7	20.3	19.7	20.3	20.5	23.9	25.7	25.6	24.5	25.6	24.2	25.1	280.1	12	-72465

NEW GARDEN CITY, KANSAS

STA NO. 75577 (IN AREA NUMBER 10)

LATITUDE 3756N

LONGITUDE 10043W

ELEVATION(FT) 02895

PARAMETER DESCRIPTION	JAN	FEB	MAR	APR	MAY	JUN	JUL	AUG	SEP	OCT	NOV	DEC	ANN	PDR (YRS)	NO. OBS
ABS MAX TMP (F)	79	82	86	96	106	110	110	106	105	94	82	74	110	7	-73426
MEAN MAX TMP (F)	44	51	53	68	76	89	92	90	84	72	57	67	69	7	-73426
MEAN MIN TMP (F)	16	23	26	39	49	61	63	64	55	42	28	20	41	7	-73426
ABS MIN TMP (F)	-19	-14	-22	19	29	40	50	46	33	23	-3	-6	-22	7	-73426
MEAN NO DYS TMP = OR GTR 90(F)	0.0	0.0	0.0	1.4	3.3	16.6	19.4	17.0	9.4	2.1	0.0	0.0	69.2	7	-73426
MEAN NO DYS TMP = OR LES 32(F)	29.5	24.3	22.1	8.7	1.0	0.0	0.0	0.0	0.0	4.7	21.0	29.9	141.2	7	-73426
MEAN NO DYS TMP = OR LES 0(F)	2.4	0.7	0.8	0.0	0.0	0.0	0.0	0.0	0.0	0.0	0.1	0.7	4.7	7	-73426
MEAN DEN PT TMP (F)	17	23	25	35	46	57	62	61	51	40	27	21	39	7	-73426
MEAN REL HUM (PCT)	64	62	61	59	66	59	62	65	58	59	63	65	62	7	-73426
MEAN PRESS ALT (FT)	2713	2739	2830	2883	2911	2928	2873	2871	2830	2788	2731	2705	2817	0	-50
MEAN PRECIP (IN)	0.32	0.50	0.88	1.19	2.05	3.31	3.43	3.18	0.97	1.25	0.50	0.24	17.8	7	-73426
MEAN SNOW FALL (IN)	5.7	1.8	5.4	0.1	0.0	0.0	0.0	0.0	0.0	0.0	2.4	1.7	17.1	7	-73426
MEAN NO DYS PKCP = OR GTR 0.1 IN	1.0	1.1	2.5	3.0	4.8	5.7	6.4	5.6	2.3	2.0	1.7	0.7	36.8	7	-73426
MEAN NO DYS SNFL = OR GTR 1.5 IN	1.1	0.6	1.0	0.0	0.0	0.0	0.0	0.0	0.0	0.0	0.6	0.4	3.7	7	-73426
MEAN NO DYS W/OCUR VSBY LES 1/2 MI	1.3	4.0	4.5	0.7	1.0	0.7	0.4	0.7	1.7	1.0	1.7	1.6	19.3	7	-73426
MEAN NO DYS TSTMS	0.0	0.6	0.6	2.9	8.0	10.4	12.8	11.4	3.1	2.1	0.3	0.0	52.2	7	-73426
P FREQ WND SPD = OR GTR 17 KTS	19.7	21.1	31.5	32.4	25.4	32.1	22.1	20.7	24.3	19.7	20.5	18.2	24.0	7	-73426
P FREQ WND SPD = OR GTR 28 KTS	2.0	2.8	6.5	4.8	3.5	3.0	1.2	1.0	1.3	1.3	2.9	2.3	2.7	7	-73426
P FREQ LES 3000 FT A/O LES 5 MI	15.0	21.0	26.9	20.5	19.6	10.1	11.0	9.6	12.0	10.4	11.5	11.2	14.9	7	-73426
P FREQ LES 1500 FT A/O LES 3 MI															
FOR 00-02 LST	8.4	13.4	18.8	11.9	10.2	5.7	6.0	4.6	9.7	7.5	6.5	5.6	9.0	7	-73426
03-05 LST	9.1	17.2	18.3	11.3	15.6	7.1	11.7	8.2	11.7	10.5	7.3	8.0	11.3	7	-73426
06-08 LST	10.4	18.1	24.8	15.2	14.3	7.8	12.2	11.8	11.6	12.3	9.4	10.2	13.2	7	-73426
09-11 LST	10.9	19.0	24.4	10.9	10.9	5.2	6.2	7.1	9.5	6.2	8.7	11.4	10.9	7	-73426
12-14 LST	7.9	13.0	18.7	7.2	5.4	3.7	3.2	1.4	5.4	4.1	7.6	8.8	7.2	7	-73426
15-17 LST	8.6	9.7	16.0	7.2	5.7	2.2	2.9	0.5	4.6	3.4	7.0	6.8	6.2	7	-73426
18-20 LST	7.7	10.9	11.5	8.5	5.6	2.1	1.7	0.9	4.0	2.9	6.7	5.2	5.6	7	-73426
21-23 LST	7.0	14.0	14.9	10.2	6.3	2.4	3.7	2.6	6.8	3.5	5.9	7.3	7.1	7	-73426
P FREQ LES 300 FT A/O LES 1 MI															
FOR 00-02 LST	1.1	6.9	7.2	1.7	1.8	1.1	0.6	1.4	3.7	1.8	3.2	3.1	2.8	7	-73426
03-05 LST	2.5	7.7	7.5	2.0	3.0	1.1	2.3	2.0	5.7	3.7	4.1	3.2	3.8	7	-73426
06-08 LST	3.1	6.5	9.0	1.1	0.9	0.6	1.3	0.9	4.4	2.2	2.4	3.7	3.0	7	-73426
09-11 LST	2.2	4.0	5.2	0.6	0.0	0.2	0.0	0.0	1.3	0.3	2.7	1.5	1.5	7	-73426
12-14 LST	1.4	1.6	4.5	0.4	0.2	0.0	0.0	0.0	0.2	0.3	2.5	1.2	1.0	7	-73426
15-17 LST	1.3	2.8	5.6	0.4	0.2	0.2	0.2	0.0	0.2	0.3	2.9	1.5	1.3	7	-73426
18-20 LST	2.2	3.0	4.1	0.4	0.2	0.2	0.0	0.0	0.5	0.0	2.5	2.6	1.3	7	-73426
21-23 LST	1.6	5.3	5.2	1.5	0.9	0.5	0.0	0.5	2.5	0.2	2.4	1.9	1.9	7	-73426

NEW GARDEN CITY, KANSAS

MEAN NUMBER OF DAYS

PARAMETER DESCRIPTION		JAN	FEB	MAR	APR	MAY	JUN	JUL	AUG	SEP	OCT	NOV	DEC	ANN	PDR (YRS)	NO. OBS
CIG = GTR 1000 FT AND VSBY = GTR 3 MI	17 LST	29.0	25.7	27.3	28.0	29.0	29.3	30.3	31.0	29.3	30.1	28.3	29.1	346.6	7	-73426
	23 LST	29.1	25.0	27.2	27.8	29.7	28.8	30.1	30.0	27.8	30.1	28.8	29.0	343.4	7	-73426
	05 LST	28.8	23.7	25.6	27.0	27.2	28.0	27.8	28.6	26.6	28.4	28.0	28.3	328.0	7	-73426
	11 LST	28.6	24.5	25.1	28.0	29.6	29.3	30.4	30.7	28.6	29.9	28.0	28.4	341.1	7	-73426
CIG = GTR 2000 FT AND VSBY = GTR 3 MI W/SFC WND LES 10 KTS	17 LST	13.1	12.1	7.8	6.3	5.3	6.4	5.1	7.8	9.8	12.3	13.1	13.5	112.6	7	-73426
	23 LST	12.5	9.6	10.0	9.3	13.1	9.0	10.9	11.3	10.7	10.4	11.9	12.2	130.9	7	-73426
	05 LST	10.8	9.3	10.3	11.8	13.1	12.8	13.5	14.4	12.6	12.4	12.3	11.9	145.2	7	-73426
	11 LST	11.3	7.3	5.6	7.5	7.7	9.1	9.3	8.3	6.6	9.5	10.0	9.3	101.5	7	-73426
SFC WND = GTR 17 KTS AND NO PRECIP.	17 LST	4.4	5.2	10.0	11.8	12.1	13.3	11.3	9.0	7.2	5.2	3.8	3.6	96.9	7	-73426
	23 LST	4.6	3.7	7.1	7.8	7.8	5.4	5.4	4.5	5.5	4.5	4.4	4.3	68.0	7	-73426
	05 LST	4.1	4.5	5.8	6.6	6.5	4.1	2.3	2.1	4.5	3.2	5.1	5.0	53.8	7	-73426
	11 LST	8.6	9.3	13.7	12.2	11.3	10.8	9.3	9.1	11.3	10.1	9.4	8.9	124.0	7	-73426
SFC WND 4-10 KTS AND TMP 33-89 DEG F AND NO PRECIP.	17 LST	9.3	13.3	10.5	8.8	8.0	6.0	6.3	8.3	13.8	16.4	14.1	10.8	125.6	7	-73426
	23 LST	4.0	6.5	6.8	10.5	14.5	10.8	14.3	15.9	14.1	15.2	8.5	4.0	125.1	7	-73426
	05 LST	1.8	2.6	4.6	9.0	13.7	11.6	19.0	18.8	15.8	15.7	4.5	1.3	118.4	7	-73426
	11 LST	8.4	9.5	7.0	9.9	9.5	8.3	7.7	9.4	9.6	12.4	9.5	10.2	111.4	7	-73426
SKY COVER LES 3/10 AND VSBY = GTR 3 MI	17 LST	12.0	10.4	10.7	11.3	8.8	10.7	12.7	13.4	18.0	19.3	14.1	14.5	155.9	7	-73426
	23 LST	16.3	15.6	15.8	14.5	13.2	15.4	15.4	15.3	20.1	22.3	19.1	19.9	202.9	7	-73426
	05 LST	16.3	15.9	14.0	12.2	8.5	14.6	12.1	14.1	18.3	19.3	19.6	19.1	184.0	7	-73426
	11 LST	12.8	12.1	9.1	11.3	9.6	13.7	15.7	15.7	18.0	19.7	14.4	14.5	166.6	7	-73426
CIG = GTR 2500 FT AND VSBY = GTR 3 MI	17 LST	27.8	23.7	25.6	26.3	28.6	28.7	29.7	30.7	28.4	29.4	27.4	28.4	334.7	7	-73426
	23 LST	27.5	23.9	25.1	25.8	28.2	28.1	29.4	29.5	27.3	29.4	28.0	28.7	330.9	7	-73426
	05 LST	26.5	22.2	23.7	25.0	25.3	27.4	26.3	27.7	26.1	27.4	26.9	27.4	311.9	7	-73426
	11 LST	27.2	22.0	23.2	25.8	26.5	27.7	28.3	28.1	26.0	28.4	26.4	26.8	316.4	7	-73426
CIG = GTR 6000 FT AND VSBY = GTR 3 MI	17 LST	27.0	22.5	23.7	24.3	25.8	27.7	28.7	29.3	28.0	28.4	26.4	28.0	319.8	7	-73426
	23 LST	26.2	22.7	24.5	23.3	25.7	26.7	28.4	28.1	26.4	28.0	26.9	28.0	314.9	7	-73426
	05 LST	25.6	21.5	22.2	23.2	22.8	25.8	25.3	26.4	25.3	27.0	25.8	26.8	297.7	7	-73426
	11 LST	26.0	21.5	21.5	22.5	22.5	25.7	25.9	27.1	25.1	27.1	25.7	26.1	296.7	7	-73426
CIG = GTR 10000 FT AND VSBY = GTR 3 MI	17 LST	26.0	21.5	22.3	22.3	23.2	25.1	26.4	27.3	27.1	27.7	25.6	27.7	302.2	7	-73426
	23 LST	26.0	22.2	23.8	21.8	22.5	26.0	26.4	25.4	25.7	27.1	26.6	27.2	300.7	7	-73426
	05 LST	25.1	20.9	21.6	21.5	20.5	23.9	24.3	24.8	24.8	25.4	25.0	26.1	283.9	7	-73426
	11 LST	25.1	20.9	20.8	21.5	20.8	24.7	25.5	26.0	24.6	26.3	25.4	25.7	287.3	7	-73426

GLASGOW MUNICIPAL, MONTANA

STA NO. 727A-B (IN AREA NUMBER 10)

LATITUDE 4812N

LONGITUDE 10637W

ELEVATION(FT) 02298

PARAMETER DESCRIPTION	JAN	FEB	MAR	APR	MAY	JUN	JUL	AUG	SEP	OCT	NOV	DEC	ANN	PDR (YRS)	NO. OBS
ABS MAX TMP (F)	51	59	73	87	95	97	104	103	99	92	68	56	104	11	3623
MEAN MAX TMP (F)	20	25	37	54	68	77	85	84	71	60	39	26	54	11	3623
MEAN MIN TMP (F)	1	5	16	31	43	52	58	56	44	35	18	7	31	11	3623
ABS MIN TMP (F)	-34	-37	-27	7	23	37	41	37	21	13	-21	-31	-37	11	3623
MEAN NO DYS TMP = DR GTR 90(F)	0.0	0.0	0.0	0.0	0.0	2.3	8.9	9.1	1.4	0.1	0.0	0.0	22.6	11	3623
MEAN NO DYS TMP = DR LES 32(F)	31.0	27.7	28.3	17.2	1.6	0.0	0.0	0.0	1.4	11.9	28.0	30.8	177.9	11	3623
MEAN NO DYS TMP = DR LES 0(F)	14.8	11.3	4.9	0.0	0.0	0.0	0.0	0.0	0.0	3.8	9.9	44.7		11	3623
MEAN DEW PT TMP (F)	6	10	19	26	36	43	48	44	38	30	19	10	28	11	77683
MEAN REL HUM (PCT)	79	80	74	56	53	54	48	45	52	57	72	77	62	11	77679
MEAN PRESS ALT (FT)	2124	2110	2189	2241	2281	2327	2292	2285	2257	2224	2176	2146	2221	0	-50
MEAN PRECIP (IN)	0.30	0.39	0.29	0.60	1.64	2.94	1.54	1.55	0.62	0.46	0.47	0.29	11.1	11	3599
MEAN SNOW FALL (IN)	4.6	4.9	2.7	1.9	0.3	0.0	0.0	0.0	1.6	4.1	3.6	23.9		11	3600
MEAN NO DYS PKCP = DR GTR 0.1 IN	0.8	1.1	1.0	1.8	3.9	6.2	3.0	3.2	1.5	1.3	1.8	0.8	26.4	11	3599
MEAN NO DYS SNFL = DR GTR 1.5 IN	0.8	1.0	0.4	0.4	0.1	0.0	0.0	0.0	0.7	1.1	0.5	5.0		11	3600
MEAN NO DYS W/OCUR VSBY LES 1/2 MI	2.6	2.9	3.0	1.0	0.3	0.1	0.3	0.0	0.1	1.1	2.2	2.9	16.3	11	3591
MEAN NO DYS TSTMS	0.0	0.0	0.1	0.7	3.1	8.3	7.9	6.3	1.4	0.1	0.0	0.0	27.9	11	3439
P FREQ WND SPD = DR GTR 17 KTS	10.2	11.7	12.7	17.3	16.4	12.2	9.2	9.9	15.4	9.7	12.6	12.2	12.5	11	73901
P FREQ WND SPD = DR GTR 28 KTS	0.3	0.6	0.2	1.3	0.6	1.0	0.2	0.2	0.9	0.8	0.7	0.9	0.7	11	73901
P FREQ LES 5000 FT A/D LES 3 MI	21.5	25.1	22.9	23.6	20.6	13.3	6.8	6.7	10.7	12.3	20.7	21.9	17.2	11	73894
P FREQ LES 1500 FT A/D LES 3 MI															
FOR 00-02 LST	13.2	15.0	4.1	4.3	5.7	1.7	0.8	0.8	2.6	1.9	9.1	14.6	6.2	10	4156
03-05 LST	14.2	13.7	9.8	8.0	6.4	4.1	1.3	2.2	2.7	6.0	11.4	14.0	7.8	11	8286
06-08 LST	15.6	15.4	12.5	9.4	6.5	4.6	2.4	1.7	4.1	6.9	12.3	14.2	8.8	11	10350
09-11 LST	16.2	16.3	11.4	10.5	6.7	4.2	1.4	2.6	2.8	7.5	9.8	13.0	8.5	11	10349
12-14 LST	13.1	13.4	7.6	6.2	4.8	3.7	0.3	1.7	1.3	3.9	8.0	10.3	6.2	11	10348
15-17 LST	9.2	11.0	3.4	4.4	3.9	1.8	0.3	1.0	0.3	3.0	7.7	8.1	4.7	11	10350
18-20 LST	9.6	11.1	4.7	4.3	3.1	1.0	0.7	0.5	1.1	1.7	6.0	9.5	4.4	11	10344
21-23 LST	12.2	11.4	4.8	4.1	3.8	1.6	0.7	0.6	0.8	2.1	8.6	11.8	3.2	11	9723
P FREQ LES 300 FT A/D LES 1 MI															
FOR 00-02 LST	4.1	1.9	0.6	0.9	0.8	0.0	0.0	0.0	0.0	0.0	2.8	3.2	1.2	10	4156
03-05 LST	3.6	3.4	2.1	1.4	0.9	0.0	0.3	0.0	0.0	0.7	3.9	5.2	1.8	11	8286
06-08 LST	4.4	4.3	3.0	2.4	0.7	0.0	0.2	0.0	0.4	2.4	3.3	3.1	2.4	11	10350
09-11 LST	3.6	4.8	2.9	1.1	0.2	0.0	0.0	0.1	0.1	1.5	2.6	4.0	1.7	11	10349
12-14 LST	1.7	2.8	1.2	0.4	0.0	0.0	0.0	0.0	0.0	0.3	2.0	3.2	1.0	11	10348
15-17 LST	1.6	2.1	1.0	0.8	0.0	0.0	0.1	0.0	0.0	0.4	1.6	2.3	0.8	11	10350
18-20 LST	2.1	1.9	0.8	1.0	0.1	0.0	0.0	0.0	0.0	0.0	1.2	1.7	0.7	11	10344
21-23 LST	3.5	1.8	0.4	0.8	0.6	0.1	0.2	0.0	0.0	0.2	1.4	1.8	0.9	11	9723

GLASGOW MUNICIPAL, MONTANA

MEAN NUMBER OF DAYS

PARAMETER DESCRIPTION		JAN	FEB	MAR	APR	MAY	JUN	JUL	AUG	SEP	OCT	NOV	DEC	ANN	PDR (YRS)	NO. OBS
CIG = GTR 1000 FT AND VSBY = GTR 3 MI	17 LST	28.9	25.8	29.8	29.3	30.4	29.7	30.8	31.0	30.0	30.5	28.2	28.9	353.3	11	3592
	23 LST	27.9	25.8	29.7	28.9	30.3	29.8	30.9	31.0	29.8	30.5	27.7	28.6	351.1	11	3592
	09 LST	27.5	24.7	28.2	28.1	30.4	29.4	30.7	30.7	29.6	30.0	27.0	27.3	343.6	11	3592
	11 LST	27.3	24.3	28.6	28.1	30.1	29.7	30.9	30.5	29.8	30.1	28.0	28.4	345.8	11	3592
CIG = GTR 2000 FT AND VSBY = GTR 3 MI W/SFC WND LES 10 KTS	17 LST	17.8	14.3	13.4	10.2	10.5	12.6	13.4	13.4	13.3	18.9	18.0	19.0	174.8	11	3592
	23 LST	18.1	15.3	16.6	17.3	16.4	18.6	18.4	17.4	15.5	20.8	18.5	17.7	210.6	11	3592
	09 LST	17.1	16.6	18.2	18.9	17.4	19.4	22.1	20.3	18.4	20.6	18.9	17.3	223.2	11	3592
	11 LST	16.8	14.2	13.1	8.0	9.1	12.6	15.5	14.4	13.8	14.3	13.9	15.8	161.5	11	3592
SFC WND = GTR 17 KTS AND NO PRECIP.	17 LST	2.4	4.5	4.3	7.1	6.5	5.0	4.1	3.9	6.2	2.3	3.7	3.3	53.3	11	3479
	23 LST	2.4	2.1	3.3	2.4	2.7	2.9	2.0	2.2	3.2	1.6	2.6	2.8	30.2	11	3408
	09 LST	2.0	2.4	2.7	1.8	3.0	2.2	1.3	1.0	2.5	1.8	2.0	2.8	24.5	11	3404
	11 LST	3.0	3.9	4.9	7.6	6.4	3.2	2.7	4.0	5.9	4.6	4.6	4.0	54.8	11	3438
SFC WND 4-10 KTS AND TMP 33-89 DEG F AND NO PRECIP.	17 LST	2.7	3.9	7.8	11.7	11.3	13.7	10.0	10.9	13.5	17.1	10.6	4.0	117.2	11	3479
	23 LST	1.8	2.1	5.0	13.5	18.2	18.5	19.2	17.2	16.9	17.1	6.8	2.1	127.6	11	3408
	09 LST	1.0	0.8	3.3	9.2	17.9	18.1	19.0	19.7	17.0	15.2	4.3	2.1	127.6	11	3404
	11 LST	2.1	2.3	6.8	10.6	12.2	14.8	16.3	13.7	13.2	13.5	7.7	2.7	116.1	11	3438
SKY COVER LES 3/10 AND VSBY = GTR 3 MI	17 LST	7.1	6.1	6.2	4.9	5.6	6.6	10.1	11.5	10.3	9.2	7.8	6.9	92.3	11	3592
	23 LST	10.8	11.2	13.1	12.1	12.3	11.7	15.8	18.7	15.2	15.3	11.3	10.9	158.6	11	3592
	09 LST	11.6	11.2	11.0	7.3	9.7	10.7	11.7	13.6	13.1	16.5	12.2	11.9	140.5	11	3592
	11 LST	6.8	4.8	6.4	5.2	7.5	9.3	12.8	11.7	9.3	10.4	7.6	6.1	97.9	11	3592
CIG = GTR 2500 FT AND VSBY = GTR 3 MI	17 LST	27.1	23.6	27.8	26.7	28.3	28.7	30.7	30.8	29.6	29.3	25.9	27.4	335.9	11	3592
	23 LST	25.8	23.2	27.8	27.5	29.1	28.9	30.5	30.5	29.1	29.1	26.3	26.3	334.1	11	3592
	09 LST	25.0	22.8	25.9	25.3	27.6	27.9	30.1	30.1	28.3	27.8	25.6	25.0	321.4	11	3592
	11 LST	24.9	22.7	26.4	23.9	27.1	27.5	29.8	29.9	27.3	27.9	25.7	26.1	319.2	11	3592
CIG = GTR 6000 FT AND VSBY = GTR 3 MI	17 LST	25.2	22.0	23.0	20.5	23.2	22.6	28.6	27.9	26.2	27.3	22.7	25.1	293.7	11	3592
	23 LST	23.7	21.3	24.9	24.9	25.5	26.6	29.8	28.9	28.1	26.8	23.8	23.3	307.6	11	3592
	09 LST	22.8	20.5	22.7	21.6	24.9	24.2	27.6	28.0	26.0	26.4	22.6	22.1	289.0	11	3592
	11 LST	23.3	20.8	22.3	19.2	21.0	23.1	27.2	27.5	25.1	26.0	23.4	23.4	282.3	11	3592
CIG = GTR 10000 FT AND VSBY = GTR 3 MI	17 LST	22.4	19.2	20.1	17.3	19.9	18.7	25.6	24.8	23.6	24.0	19.7	21.1	256.0	11	3592
	23 LST	21.1	19.4	22.3	22.3	21.8	22.3	26.9	26.5	25.1	24.1	21.2	20.5	273.5	11	3592
	09 LST	20.6	17.7	20.2	19.3	20.7	20.4	24.3	24.6	22.8	23.9	20.6	19.5	254.8	11	3592
	11 LST	20.6	17.5	20.1	17.0	18.6	21.0	24.8	24.8	22.9	23.7	19.8	20.0	250.8	11	3592

HAVRE CITY/COUNTY, MONTANA

STA NO. 72777 (IN AREA NUMBER 10) LATITUDE 4832N LONGITUDE 10945W ELEVATION(FT) 02589

PARAMETER DESCRIPTION	JAN	FEB	MAR	APR	MAY	JUN	JUL	AUG	SEP	OCT	NOV	DEC	ANN	PDR (YRS)	NO. OBS
70S MAX TMP (F)	58	67	74	86	93	100	104	111	93	87	68	65	111	5	1614
MEAN MAX TMP (F)	25	34	39	56	67	77	85	85	70	63	44	25	56	5	1614
MEAN MIN TMP (F)	2	13	16	30	41	50	54	53	41	34	18	3	30	5	1613
ABS MIN TMP (F)	-33	-30	-18	1	27	34	40	39	21	14	-23	-35	-35	5	1613
MEAN NO DYS TMP = DR GTR 90(F)	0.0	0.0	0.0	0.0	0.4	4.0	7.8	11.0	1.7	0.0	0.0	0.0	24.9	5	1614
MEAN NO DYS TMP = DR LES 32(F)	29.2	26.3	28.4	18.4	3.0	0.0	0.0	0.0	4.5	12.0	26.3	29.7	177.8	5	1613
MEAN NO DYS TMP = DR LES 0(F)	15.7	6.4	6.4	0.0	0.0	0.0	0.0	0.0	0.0	0.0	2.7	13.0	44.2	5	1613
MEAN DEW PT TMP (F)														0	0
MEAN REL HUM (PCT)														0	-90
MEAN PRESS ALT (FT)	2406	2406	2489	2533	2578	2608	2576	2574	2534	2490	2437	2415	2504	5	1614
MEAN PRECIP (IN)	0.40	0.44	0.24	1.00	1.55	2.51	1.93	0.91	0.96	0.65	0.21	0.48	11.3	5	1614
MEAN SNOW FALL (IN)	5.3	5.0	2.7	3.6	0.0	0.0	0.0	0.0	0.0	0.4	2.7	6.7	26.4	5	1614
MEAN NO DYS PRCP = DR GTR 0.1 IN	1.2	2.2	0.6	3.6	4.0	5.8	5.0	2.7	2.5	2.0	0.8	1.5	31.9	5	1614
MEAN NO DYS SNFL = DR GTR 1.5 IN	0.7	1.7	0.6	1.0	0.0	0.0	0.0	0.0	0.0	0.2	0.5	1.2	5.9	5	1614
MEAN NO DYS W/OCUR VSBY LES 1/2 MI														0	0
MEAN NO DYS TSTMS	0.0	0.0	0.0	0.5	2.0	8.0	8.0	4.5	0.8	0.5	0.0	0.0	24.3	5	1461
P FREQ WND SPD = DR GTR 17 KTS														0	0
P FREQ WND SPD = DR GTR 28 KTS														0	0
P FREQ LES 5000 FT A/D LES 5 MI														0	0
P FREQ LES 1900 FT A/D LES 3 MI														0	0
FOR 00-02 LST														5	1639
03-05 LST	13.7	14.2	9.1	12.7	9.7	4.0	1.9	0.8	3.3	3.2	7.5	11.4	7.6	5	4493
06-08 LST	10.3	15.6	11.2	12.8	10.2	5.7	0.0	1.3	4.2	5.9	7.8	10.2	7.9	5	4500
09-11 LST	10.3	18.8	9.9	12.3	9.5	5.1	0.7	0.0	6.4	5.8	8.6	5.9	7.8	4	2860
12-14 LST	10.2	13.3	7.7	10.4	6.9	4.2	1.6	0.0	2.9	3.6	6.7	6.5	6.2	0	0
15-17 LST														0	0
18-20 LST														0	0
21-23 LST														0	0
P FREQ LES 300 FT A/D LES 1 MI														0	0
FOR 00-02 LST														5	1639
03-05 LST	0.0	4.3	2.6	4.0	0.6	0.0	0.0	0.0	0.0	1.6	1.7	2.4	1.4	5	4493
06-08 LST	1.9	4.4	2.7	3.8	0.7	0.3	0.0	0.0	0.0	2.2	2.2	2.2	1.7	5	4500
09-11 LST	2.3	2.7	1.0	0.8	0.0	0.0	0.0	0.0	0.0	1.9	1.1	1.9	1.0	4	2860
12-14 LST	1.6	2.7	0.8	0.0	0.0	0.0	0.0	0.0	0.0	0.0	1.3	1.6	0.7	0	0
15-17 LST														0	0
18-20 LST														0	0
21-23 LST														0	0

HAVRE CITY/COUNTY, MONTANA

MEAN NUMBER OF DAYS

PARAMETER DESCRIPTION		JAN	FEB	MAR	APR	MAY	JUN	JUL	AUG	SEP	OCT	NOV	DEC	ANN	PDR (YRS)	NO. OBS
CIG = GTR 1000 FT AND VSBY = GTR 3 MI	17 LST														0	0
	23 LST														0	0
	05 LST	27.7	25.0	28.4	27.6	29.6	29.6	30.8	30.7	29.5	30.0	28.0	29.0	345.9	5	1641
	11 LST	28.7	24.6	28.8	26.6	29.6	29.4	30.8	31.0	29.0	30.0	28.5	30.0	347.0	5	1641
	17 LST														0	0
CIG = GTR 2000 FT AND VSBY = GTR 3 MI W/SFC WND LES 10 KTS	23 LST														0	0
	05 LST	13.7	13.3	19.0	17.0	22.0	24.0	26.4	27.2	21.2	21.0	18.5	18.7	242.0	5	1641
	11 LST	12.0	7.3	12.8	10.6	14.7	18.2	20.3	20.2	13.5	13.0	12.2	14.5	168.8	5	1641
	17 LST														0	0
	23 LST														0	0
SFC WND = GTR 17 KTS AND NO PRECIP.	05 LST	3.8	2.3	0.9	1.1	0.8	0.6	0.0	0.5	0.2	0.7	1.7	2.0	14.6	5	1514
	11 LST	7.2	6.2	5.4	5.3	3.5	2.1	2.0	2.5	3.0	6.2	6.1	4.2	53.7	5	1566
	17 LST														0	0
	23 LST														0	0
	05 LST	1.6	2.5	4.0	9.0	16.8	16.8	17.4	17.5	16.1	15.1	3.8	1.8	122.4	5	1514
SFC WND 4-10 KTS AND TMP 33-89 DEG F AND NO PRECIP.	11 LST	0.8	4.1	5.6	11.6	14.0	16.7	18.8	15.6	11.8	13.7	4.6	1.9	119.2	5	1566
	17 LST														0	0
	23 LST														0	0
	05 LST	11.0	8.5	10.2	8.0	7.4	9.4	15.7	16.0	13.0	16.2	10.0	12.0	137.4	5	1641
	11 LST	6.0	4.1	5.4	4.4	6.4	8.8	16.3	14.5	12.5	11.0	5.3	5.2	99.9	5	1641
SKY COVER LES 3/10 AND VSBY = GTR 3 MI	17 LST														0	0
	23 LST														0	0
	05 LST	25.0	21.6	26.4	24.2	25.8	27.8	30.2	30.7	27.2	28.5	25.7	25.2	318.3	5	1641
	11 LST	26.7	22.8	25.8	22.0	24.8	27.2	30.2	30.7	26.3	28.7	26.3	28.0	319.5	5	1641
	17 LST														0	0
CIG = GTR 2500 FT AND VSBY = GTR 3 MI	23 LST														0	0
	05 LST	22.0	19.7	22.8	21.6	22.8	25.6	29.0	29.2	25.5	27.7	24.5	22.5	252.9	5	1641
	11 LST	24.2	20.0	23.0	19.0	21.2	24.0	27.8	30.0	24.2	27.0	24.8	25.2	290.4	5	1641
	17 LST														0	0
	23 LST														0	0
CIG = GTR 6000 FT AND VSBY = GTR 3 MI	05 LST	21.2	16.7	19.8	18.4	17.8	23.0	25.4	25.5	22.7	24.7	22.0	19.7	256.9	5	1641
	11 LST	21.7	15.9	21.2	17.0	19.0	21.4	27.0	27.5	22.7	25.7	21.2	20.2	260.5	5	1641
	17 LST														0	0
	23 LST														0	0
	05 LST	21.2	16.7	19.8	18.4	17.8	23.0	25.4	25.5	22.7	24.7	22.0	19.7	256.9	5	1641
CIG = GTR 10000 FT AND VSBY = GTR 3 MI	11 LST	21.7	15.9	21.2	17.0	19.0	21.4	27.0	27.5	22.7	25.7	21.2	20.2	260.5	5	1641

GLASGOW, MONTANA

STA NO. 73730 (1N AREA NUMBER 10)

LATITUDE 4825N

LONGITUDE 10632W

ELEVATION(FT) 02760

PARAMETER DESCRIPTION	JAN	FEB	MAR	APR	MAY	JUN	JUL	AUG	SEP	OCT	NOV	DEC	ANN	PDR (YRS)	NO. DRS
ABS MAX TMP (F)	48	50	70	83	90	96	100	102	94	83	62	53	102	7	2240
MEAN MAX TMP (F)	20	26	33	51	63	73	82	80	67	56	37	23	51	7	2240
MEAN MIN TMP (F)	3	9	15	31	42	52	59	56	45	36	20	7	31	7	2240
ABS MIN TMP (F)	-26	-37	-21	17	27	36	45	39	23	12	-20	-30	-37	7	2240
MEAN NO DYS TMP = OR GTR 90(F)	0.0	0.0	0.0	0.0	0.3	0.5	5.3	5.3	0.7	0.0	0.0	0.0	12.1	7	2240
MEAN NO DYS TMP = OR LES 32(F)	30.8	27.3	27.8	17.2	2.3	0.0	0.0	0.0	1.7	9.5	26.5	30.5	173.6	7	2240
MEAN NO DYS TMP = OR LES 0(F)	14.1	8.4	6.0	0.0	0.0	0.0	0.0	0.0	0.0	0.0	2.8	10.5	41.8	7	2240
MEAN DEN PT TMP (F)	4	12	16	27	36	46	49	45	37	30	19	8	27	7	53562
MEAN REL HUM (PCT)	73	79	72	62	58	58	51	48	54	59	69	73	63	7	53562
MEAN PRESS ALT (FT)	2586	2572	2651	2703	2743	2789	2754	2747	2719	2686	2638	2607	2683	0	-50
MEAN PRECIP (IN)	0.49	0.56	0.35	0.88	1.71	3.35	1.47	1.36	1.00	0.74	0.46	0.46	12.8	6	1930
MEAN SNOW FALL (IN)	5.0	4.4	2.8	3.3	0.0	0.0	0.0	0.0	0.0	2.8	3.7	4.4	26.4	6	1942
MEAN NO DYS PRCP = OR GTR 0.1 IN	2.8	2.2	1.4	1.4	4.2	5.8	2.9	2.7	2.3	1.8	1.6	2.6	31.7	6	1930
MEAN NO DYS SNFL = OR GTR 1.5 IN	1.0	0.8	0.8	0.6	0.0	0.0	0.0	0.0	0.0	0.8	0.8	0.8	5.6	6	1942
MEAN NO DYS W/O CUR VSBY LES 1/2 MI	3.7	3.8	2.8	2.2	0.7	0.3	0.3	0.4	0.2	1.1	2.3	4.3	22.1	7	2252
MEAN NO DYS TSTMS	0.0	0.0	0.0	0.5	2.8	5.6	7.4	4.6	1.1	0.0	0.0	0.0	22.0	7	2240
P FREQ WND SPD = OR GTR 17 KTS	8.2	9.2	6.5	12.9	12.9	8.0	5.9	5.6	10.4	6.5	7.5	7.6	8.4	7	53956
P FREQ WND SPD = OR GTR 28 KTS	0.5	0.6	0.2	0.8	0.7	0.3	0.3	0.2	0.7	0.3	0.7	0.6	0.5	7	53956
P FREQ LES 5000 FT A/D LES 5 MI	21.8	29.6	20.0	23.4	23.2	19.2	9.1	6.8	12.5	13.8	19.3	22.6	17.9	7	53956
P FREQ LES 1500 FT A/D LES 3 MI															
FDR 00-02 LST	13.8	22.2	6.8	10.5	6.6	6.9	1.0	1.7	5.2	5.4	9.3	15.9	8.8	8	6724
03-05 LST	13.1	21.0	10.2	13.9	9.7	6.0	1.4	1.5	4.8	7.1	12.7	14.2	9.6	8	6747
06-08 LST	15.7	21.5	13.1	16.8	12.6	6.4	1.6	2.8	8.3	9.1	12.4	14.8	11.4	8	7193
09-11 LST	18.1	18.7	14.3	17.5	12.3	6.8	1.1	2.3	8.3	8.9	13.5	14.3	11.3	8	7309
12-14 LST	13.6	18.9	12.5	12.8	9.5	5.4	0.6	1.4	5.9	7.0	12.5	11.1	9.3	8	7308
15-17 LST	11.7	15.7	9.6	8.9	5.7	2.6	0.6	0.5	1.9	5.6	11.1	10.4	7.0	8	7162
18-20 LST	13.4	17.4	6.6	10.2	4.3	3.2	0.9	0.8	3.5	3.0	7.5	13.3	7.0	8	6804
21-23 LST	15.1	17.8	5.7	10.6	4.7	5.6	1.0	1.1	3.7	3.0	5.9	15.2	7.5	7	6726
P FREQ LES 300 FT A/D LES 1 MI															
FDR 00-02 LST	3.2	8.0	1.6	3.0	0.5	0.7	0.0	0.3	0.6	2.0	4.1	7.9	2.7	8	6724
03-05 LST	3.9	6.7	2.3	4.1	0.9	1.3	0.5	0.8	0.2	2.0	5.5	7.2	3.0	8	6747
06-08 LST	5.7	8.7	5.5	6.3	0.8	0.2	0.3	0.2	0.4	4.8	5.6	6.2	3.7	8	7193
09-11 LST	5.3	8.8	5.1	4.5	0.0	0.0	0.0	0.0	0.0	2.5	4.8	5.8	3.1	8	7309
12-14 LST	3.1	5.4	4.6	1.5	0.6	0.0	0.0	0.0	0.0	1.0	3.5	5.0	2.1	8	7308
15-17 LST	3.3	5.5	3.0	1.0	0.2	0.2	0.0	0.0	0.6	0.8	3.1	6.4	2.0	8	7162
18-20 LST	3.0	3.9	1.1	2.6	0.3	0.5	0.0	0.0	0.2	0.4	2.2	4.5	1.6	8	6804
21-23 LST	3.9	5.1	1.1	1.9	1.1	0.2	0.0	0.3	0.2	0.4	2.6	6.3	1.9	7	6726

GLASGOW, MONTANA

MEAN NUMBER OF DAYS

PARAMETER DESCRIPTION		JAN	FEB	MAR	APR	MAY	JUN	JUL	AUG	SEP	OCT	NOV	DEC	ANN	POR (YRS)	NO. OBS
CIG = GTR 1000 FT AND VSBY = GTR 3 MI	17 LST	27.5	24.7	28.9	28.6	30.2	29.4	30.8	31.0	29.3	29.9	27.7	27.8	345.8	8	2434
	23 LST	27.3	23.5	29.6	28.2	29.3	29.0	30.7	30.7	29.5	30.3	28.5	26.3	342.9	7	2243
	05 LST	28.0	23.5	26.8	26.5	28.3	28.8	30.4	30.7	28.7	29.4	26.5	26.6	334.2	8	2433
	11 LST	26.2	23.9	27.1	26.6	29.3	29.0	30.8	30.7	28.5	29.4	27.3	27.7	336.5	8	2439
CIG = GTR 2000 FT AND VSBY = GTR 3 MI W/SFC WND LES 10 KTS	17 LST	16.5	12.3	14.3	11.2	9.9	12.5	14.4	15.8	14.6	17.4	17.5	16.5	172.9	8	2434
	23 LST	17.3	15.5	19.2	16.9	16.5	19.8	22.7	23.4	20.3	22.2	21.7	18.8	232.3	7	2243
	05 LST	14.9	15.1	18.3	16.1	17.0	21.2	22.3	24.1	21.3	20.0	18.9	17.8	227.0	8	2433
	11 LST	13.2	13.2	13.5	7.0	7.8	11.4	15.0	14.5	11.8	12.7	14.5	14.4	149.0	8	2439
SFC WND = GTR 17 KTS AND NO PRECIP.	17 LST	2.0	3.3	3.3	6.5	5.9	5.7	3.6	2.6	4.0	2.7	3.0	2.0	44.6	8	2368
	23 LST	1.6	1.4	1.0	1.9	2.2	1.4	0.6	0.9	1.9	1.3	1.7	1.4	17.3	7	2170
	05 LST	2.6	1.6	1.7	1.9	1.2	1.1	1.3	1.3	2.5	1.3	2.0	2.5	21.0	8	2343
	11 LST	3.2	3.0	3.0	6.5	5.9	3.8	3.2	2.0	4.7	3.8	4.5	3.5	47.1	8	2356
SFC WND 4-10 KTS AND THP 33-89 DEG F AND NO PRECIP.	17 LST	2.4	3.3	7.3	13.4	12.3	14.0	14.9	13.6	14.3	17.1	10.0	2.0	124.6	8	2356
	23 LST	1.9	3.0	4.5	15.1	17.5	17.5	19.8	18.8	16.4	17.9	8.1	1.9	142.4	7	2170
	05 LST	0.6	1.0	3.3	9.1	16.3	18.7	17.9	18.5	15.6	15.3	4.5	2.0	122.8	8	2329
	11 LST	1.7	2.0	5.7	10.5	10.6	16.6	16.2	15.0	14.0	14.5	8.3	2.9	118.0	8	2355
SKY COVER LES 3/10 AND VSBY = GTR 3 MI	17 LST	5.2	4.9	6.1	4.7	3.3	6.2	9.9	8.5	9.3	8.1	6.0	6.9	79.1	8	2434
	23 LST	9.3	9.5	12.5	10.3	8.8	12.3	15.6	17.1	16.5	15.3	12.0	10.8	150.0	7	2243
	05 LST	11.7	9.6	10.7	8.3	8.9	11.1	14.3	16.2	14.0	15.3	10.7	12.6	143.4	8	2433
	11 LST	6.6	4.8	6.7	4.8	5.7	9.0	14.5	11.2	10.1	9.4	6.4	6.0	95.2	8	2439
CIG = GTR 2500 FT AND VSBY = GTR 3 MI	17 LST	26.3	23.0	27.0	25.6	27.2	28.1	30.8	30.7	28.1	28.9	25.5	27.3	328.5	8	2434
	23 LST	25.6	21.2	27.7	26.5	28.1	27.7	30.4	30.6	28.3	28.8	26.8	25.3	327.0	7	2243
	05 LST	26.3	21.6	25.5	25.4	25.7	27.9	30.4	30.1	27.8	28.0	25.9	25.1	319.7	8	2433
	11 LST	25.0	22.0	25.2	23.3	24.4	26.9	30.4	29.7	26.2	27.2	25.8	26.5	312.6	8	2439
CIG = GTR 6000 FT AND VSBY = GTR 3 MI	17 LST	24.5	21.2	24.4	19.2	20.2	23.9	28.7	27.8	25.8	26.6	23.2	24.3	289.8	8	2434
	23 LST	23.8	19.7	23.6	23.0	24.6	26.2	28.7	28.4	26.6	26.7	23.3	23.2	303.8	7	2243
	05 LST	23.9	18.6	23.5	22.1	23.6	25.8	29.0	29.1	26.2	26.3	23.4	23.0	294.7	8	2433
	11 LST	23.6	19.7	24.3	20.3	20.5	24.8	28.5	27.8	24.7	23.4	23.6	23.9	287.1	8	2439
CIG = GTR 10000 FT AND VSBY = GTR 3 MI	17 LST	21.9	19.7	22.2	17.0	18.5	21.4	27.1	26.4	24.2	23.9	21.5	21.5	265.3	8	2434
	23 LST	21.5	18.8	25.5	22.2	21.8	22.7	27.4	26.3	24.7	24.5	23.6	20.2	277.2	7	2243
	05 LST	22.1	17.6	21.3	19.1	20.5	22.9	26.5	26.7	23.3	24.9	21.9	21.4	267.8	8	2433
	11 LST	21.5	17.4	21.7	17.7	18.4	22.6	26.4	24.7	23.0	23.2	22.2	21.1	259.9	8	2439

MALTA, MONTANA

STA NO, 75029 (IN AREA NUMBER 10)

LATITUDE 4821N

LONGITUDE 10753W

ELEVATION(FT) 02280

PARAMETER DESCRIPTION	JAN	FEB	MAR	APR	MAY	JUN	JUL	AUG	SEP	OCT	NOV	DEC	ANN	POR (YRS)	NO. OBS
ABS MAX TMP (F)	63	73	80	92	97	109	107	105	98	90	76	72	109	53	-113
MEAN MAX TMP (F)	23	26	39	58	69	77	86	84	73	60	42	28	55	54	-113
MEAN MIN TMP (F)	0	3	16	31	42	50	56	53	42	32	18	6	29	53	-113
ABS MIN TMP (F)	-56	-54	-31	-9	13	28	36	26	14	-13	-27	-44	-56	53	-113
MEAN NO DYS TMP = DR GTR 90(F)	0.0	0.0	0.0	0.0	1.0	2.0	12.0	8.0	1.0	0.0	0.0	0.0	24.0	10	-113
MEAN NO DYS TMP = DR LES 32(F)	31.0	28.0	30.0	19.0	3.0	0.3	0.0	0.0	3.0	17.0	28.0	30.0	189.3	9	-113
MEAN NO DYS TMP = DR LES 0(F)	14.8	11.3	4.9	0.0	0.0	0.0	0.0	0.0	0.0	0.0	3.8	9.9	44.7	11	-72768
MEAN DEW PT TMP (F)	6	10	19	26	36	45	48	44	38	30	19	10	28	11	-72768
MEAN REL HUM (PCT)	79	80	74	56	53	54	48	45	52	57	72	77	62	11	-72768
MEAN PRESS ALT (FT)	2103	2094	2175	2223	2265	2305	2270	2265	2233	2195	2146	2119	2199	0	-50
MEAN PRECIP (IN)	0.46	0.40	0.53	0.78	1.96	3.22	1.61	1.20	1.18	0.68	0.41	0.44	12.8	53	-113
MEAN SNOW FALL (IN)	5.8	4.6	4.5	2.1	0.0	0.0	0.0	0.0	0.3	1.0	3.3	5.4	27.0	45	-113
MEAN NO DYS PRCP = DR GTR 0.1 IN	1.6	1.4	1.5	2.2	4.6	5.9	3.5	2.8	2.5	1.8	1.5	1.5	30.8	53	-29
MEAN NO DYS SNFL = DR GTR 1.5 IN	1.3	1.0	0.9	0.4	0.0	0.0	0.0	0.0	0.1	0.2	0.7	1.2	5.8	45	-29
MEAN NO DYS W/OCUR VSBY LES 1/2 MI	2.6	2.9	3.0	1.0	0.3	0.1	0.3	0.0	0.1	1.1	2.2	2.9	16.5	11	-72768
MEAN NO DYS TSTMS	0.0	0.0	0.1	0.7	3.1	8.3	7.9	6.3	1.4	0.1	0.0	0.0	27.9	11	-72768
P FREQ WND SPD = DR GTR 17 KTS	10.2	11.7	12.7	17.3	16.4	12.2	9.2	9.9	15.4	9.7	12.6	12.2	12.5	11	-72768
P FREQ WND SPD = DR GTR 28 KTS	0.8	0.6	0.2	1.3	0.6	1.0	0.2	0.2	0.9	0.8	0.7	0.9	0.7	11	-72768
P FREQ LES 5000 FT A/D LES 3 MI	21.5	25.1	22.9	23.6	20.6	13.3	8.8	6.7	10.7	12.3	20.7	21.9	17.2	11	-72768
P FREQ LES 1500 FT A/D LES 3 MI															
FOR 00-02 LST	13.2	15.0	4.1	4.5	5.7	1.7	0.8	0.8	2.6	1.9	9.1	14.6	6.2	10	-72768
03-05 LST	14.2	13.7	9.8	8.0	6.4	4.1	1.3	2.2	2.7	6.0	11.4	14.0	7.8	11	-72768
06-08 LST	15.6	15.4	12.5	9.4	6.5	4.6	2.4	1.7	4.1	6.9	12.3	14.2	8.8	11	-72768
09-11 LST	16.2	16.3	11.4	10.5	6.7	4.2	1.4	2.6	2.8	7.5	9.8	13.0	8.5	11	-72768
12-14 LST	13.1	13.4	7.6	6.2	4.8	3.7	0.3	1.7	1.5	3.9	8.0	10.3	6.2	11	-72768
15-17 LST	9.2	11.0	5.4	4.4	3.9	1.8	0.5	1.0	0.5	3.0	7.7	8.3	4.7	11	-72768
18-20 LST	9.6	11.1	4.7	4.3	3.1	1.0	0.7	0.5	1.1	1.7	6.0	9.5	4.4	11	-72768
21-23 LST	12.2	11.4	4.8	4.1	3.8	1.6	0.7	0.6	0.8	2.1	8.6	11.8	5.2	11	-72768
P FREQ LES 300 FT A/D LES 1 MI															
FOR 00-02 LST	4.1	1.9	0.6	0.9	0.8	0.0	0.0	0.0	0.0	0.0	2.8	3.2	1.2	10	-72768
03-05 LST	3.6	3.4	2.5	1.4	0.9	0.0	0.3	0.0	0.0	0.7	3.9	5.2	1.8	11	-72768
06-08 LST	4.4	4.3	5.0	2.4	0.7	0.0	0.2	0.0	0.4	2.4	3.3	5.1	2.4	11	-72768
09-11 LST	3.6	4.8	2.9	1.1	0.2	0.0	0.0	0.1	0.1	1.5	2.6	4.0	1.7	11	-72768
12-14 LST	1.7	2.8	1.2	0.4	0.0	0.0	0.0	0.0	0.0	0.3	2.0	3.2	1.0	11	-72768
15-17 LST	1.6	2.1	1.0	0.8	0.0	0.0	0.1	0.0	0.0	0.4	1.6	2.3	0.8	11	-72768
18-20 LST	2.1	1.9	0.8	1.0	0.1	0.0	0.0	0.0	0.0	0.0	1.2	1.7	0.7	11	-72768
21-23 LST	3.5	1.8	0.4	0.8	0.6	0.1	0.2	0.0	0.0	0.2	1.4	1.8	0.9	11	-72768

MALTA, MONTANA

MEAN NUMBER OF DAYS

PARAMETER DESCRIPTION		JAN	FEB	MAR	APR	MAY	JUN	JUL	AUG	SEP	OCT	NOV	DEC	ANN	PDR (YRS)	NO. OBS
CIG = GTR 1000 FT AND VSBY = GTR 3 MI	17 LST	28.9	25.8	29.8	29.3	30.4	29.7	30.8	31.0	30.0	30.5	28.2	28.9	353.3	11	-72768
	23 LST	27.9	25.8	29.7	28.9	30.5	29.8	30.9	31.0	29.8	30.5	27.7	28.6	351.1	11	-72768
	05 LST	27.5	24.7	28.2	28.1	30.4	29.4	30.7	30.7	29.6	30.0	27.0	27.3	343.6	11	-72768
	11 LST	27.3	24.3	28.6	28.1	30.1	29.7	30.9	30.5	29.8	30.1	28.0	28.4	345.8	11	-72768
CIG = GTR 2000 FT AND VSBY = GTR 3 MI W/SFC WND LES 10 KTS	17 LST	17.8	14.3	13.4	10.2	10.5	12.6	13.4	13.4	13.3	18.9	18.0	19.0	174.8	11	-72768
	23 LST	18.1	15.3	16.6	17.3	16.4	18.6	18.4	17.4	15.5	20.8	18.5	17.7	210.6	11	-72768
	05 LST	17.1	16.6	18.2	16.9	17.4	19.4	22.1	20.3	18.4	20.6	18.9	17.3	223.2	11	-72768
	11 LST	16.8	14.2	13.1	8.0	9.1	12.6	15.5	14.4	13.8	14.3	13.9	15.8	161.5	11	-72768
SFC WND = GTR 17 KTS AND NO PRECIP.	17 LST	2.4	4.5	4.3	7.1	6.5	5.0	4.1	3.9	6.2	2.3	3.7	3.3	53.3	11	-72768
	23 LST	2.4	2.1	3.3	2.4	2.7	2.9	2.0	2.2	3.2	1.6	2.6	2.8	30.2	11	-72768
	05 LST	2.0	1.4	2.7	1.8	3.0	2.2	1.3	1.0	2.5	1.8	2.0	2.8	24.5	11	-72768
	11 LST	3.0	3.9	4.9	7.6	6.4	3.2	2.7	4.0	5.9	4.6	4.6	4.0	54.8	11	-72768
SFC WND 4-10 KTS AND THP 33-89 DEG F AND NO PRECIP.	17 LST	2.7	3.9	7.8	11.7	11.3	13.7	10.0	10.9	13.5	17.1	10.6	4.0	117.2	11	-72768
	23 LST	1.8	2.1	5.0	13.5	18.2	18.5	19.2	17.2	16.9	17.1	6.8	2.9	139.2	11	-72768
	05 LST	1.0	0.8	3.3	9.2	17.9	18.1	19.0	19.7	17.0	15.2	4.3	2.1	127.6	11	-72768
	11 LST	2.1	2.5	6.8	10.6	12.2	14.8	16.3	13.7	13.2	13.5	7.7	2.7	116.1	11	-72768
SKY COVER LES 3/10 AND VSBY = GTR 3 MI	17 LST	7.1	6.1	6.2	4.9	5.6	6.6	10.1	11.5	10.3	9.2	7.8	6.9	92.3	11	-72768
	23 LST	10.8	11.2	13.1	12.1	12.3	11.7	15.8	18.7	15.2	15.5	11.3	10.9	158.6	11	-72768
	05 LST	11.6	11.2	11.0	7.3	9.7	10.7	11.7	13.6	13.1	16.5	12.2	11.9	140.5	11	-72768
	11 LST	6.8	4.8	6.4	5.2	7.5	9.3	12.8	11.7	9.3	10.4	7.6	6.1	97.9	11	-72768
CIG = GTR 2500 FT AND VSBY = GTR 3 MI	17 LST	27.1	23.6	27.8	26.7	28.3	28.7	30.7	30.8	29.6	29.3	25.9	27.4	335.9	11	-72768
	23 LST	25.8	23.2	27.8	27.5	29.1	28.9	30.5	30.5	29.1	29.1	26.3	26.3	334.1	11	-72768
	05 LST	25.0	22.8	25.9	25.3	27.6	27.9	30.1	30.1	28.3	27.8	25.6	25.0	321.4	11	-72768
	11 LST	24.9	22.7	26.4	23.9	27.1	27.5	29.8	29.9	27.3	27.9	25.7	26.1	319.2	11	-72768
CIG = GTR 6000 FT AND VSBY = GTR 3 MI	17 LST	25.2	22.0	23.0	20.5	23.2	22.6	28.0	27.9	26.2	27.3	22.7	25.1	293.7	11	-72768
	23 LST	23.7	21.3	24.9	24.9	25.5	26.6	29.8	28.9	28.1	26.8	23.8	23.3	307.6	11	-72768
	05 LST	22.8	20.5	22.7	21.6	24.5	24.2	27.6	28.0	26.0	26.4	22.6	22.1	289.0	11	-72768
	11 LST	23.3	20.8	22.3	19.2	21.0	23.1	27.2	27.5	25.1	26.0	23.4	23.4	282.3	11	-72768
CIG = GTR 10000 FT AND VSBY = GTR 3 MI	17 LST	22.4	19.2	20.1	17.3	19.5	18.7	25.6	24.8	23.6	24.0	19.7	21.1	256.0	11	-72768
	23 LST	21.1	19.4	22.3	22.3	21.8	22.3	26.9	26.5	25.1	24.1	21.2	20.5	273.5	11	-72768
	05 LST	20.6	17.7	20.2	19.5	20.7	20.4	24.3	24.6	22.8	23.9	20.6	19.5	254.8	11	-72768
	11 LST	20.6	17.5	20.1	17.0	18.6	21.0	24.8	24.8	22.9	23.7	19.8	20.0	250.8	11	-72768

McCONE COUNTY, MONTANA

STA NO. 75027 (IN AREA NUMBER 10)

LATITUDE 4725N

LONGITUDE 10533W

ELEVATION(FT) 02424

PARAMETER DESCRIPTION	JAN	FEB	MAR	APR	MAY	JUN	JUL	AUG	SEP	OCT	NOV	DEC	ANN	PDP (YRS)	NO. OBS
ABS MAX TMP (F)	60	70	79	90	101	107	108	108	101	92	72	71	108	29	-113
MEAN MAX TMP (F)	26	29	39	57	69	76	87	85	73	61	42	32	56	29	-113
MEAN MIN TMP (F)	1	4	16	29	39	48	53	51	41	30	17	8	28	29	-113
ABS MIN TMP (F)	-47	-37	-33	-5	9	25	28	23	10	-9	-32	-34	-57	29	-113
MEAN NO DYS TMP = OR GTR 90(F)	0.0	0.0	0.0	0.3	1.0	2.0	12.0	10.0	2.0	0.3	0.0	0.0	27.6	10	-113
MEAN NO DYS TMP = OR LES 32(F)	31.0	28.0	30.0	22.0	8.0	1.0	0.0	0.3	6.0	20.0	28.0	30.0	204.3	10	-113
MEAN NO DYS TMP = OR LES 0(F)	11.9	7.4	3.2	0.0	0.0	0.0	0.0	0.0	0.0	0.0	2.6	4.6	29.7	12	-75028
MEAN DEW PT TMP (F)	8	15	20	28	39	47	51	48	40	32	22	16	31	12	-75028
MEAN REL HUM (PCT)	74	76	70	58	57	56	48	47	54	58	71	72	62	12	-75028
MEAN PRESS ALT (FT)	2254	2234	2311	2368	2404	2456	2420	2413	2389	2362	2316	2281	2351	0	-90
MEAN PRECIP (IN)	0.27	0.22	0.33	0.91	1.45	2.93	1.85	1.22	0.93	0.62	0.34	0.22	11.3	29	-113
MEAN SNOW FALL (IN)	4.5	3.8	4.4	2.6	0.2	0.1	0.0	0.0	0.3	2.3	4.0	4.4	26.6	24	-113
MEAN NO DYS PRCP = OR GTR 0.1 IN	1.1	1.0	0.9	2.6	3.8	5.5	3.9	2.8	2.2	1.8	1.4	1.0	28.0	29	-29
MEAN NO DYS SNFL = OR GTR 1.5 IN	1.0	0.9	0.9	0.5	0.0	0.0	0.0	0.0	0.1	0.5	0.9	1.0	5.8	24	-29
MEAN NO DYS W/OCUR VSBY LES 1/2 MI	2.0	1.9	1.6	1.0	0.2	0.1	0.2	0.2	0.5	0.7	1.3	1.5	11.2	12	-75028
MEAN NO DYS TSTMS	0.0	0.0	0.2	0.8	3.9	6.8	6.2	7.3	2.0	0.3	0.1	0.0	27.6	12	-75028
P FREQ WND SPD = OR GTR 17 KTS	6.4	6.0	11.8	14.2	10.2	10.3	7.1	6.2	8.6	8.1	10.0	8.9	9.0	12	-75028
P FREQ WND SPD = OR GTR 28 KTS	0.4	0.6	1.3	1.6	0.6	0.8	0.2	0.1	0.3	1.0	0.7	0.9	0.7	12	-75028
P FREQ LES 5000 FT A/D LES 5 MI	20.3	22.5	22.7	22.8	18.5	12.9	4.6	3.5	11.9	13.4	19.1	16.7	15.7	12	-75028
P FREQ LES 1500 FT A/D LES 3 MI															
FOR 00-02 LST	10.3	11.8	8.4	8.4	5.1	3.2	1.3	0.4	2.9	5.9	6.6	7.4	6.0	12	-75028
03-05 LST	11.7	12.7	8.9	10.3	7.3	4.2	2.7	1.3	3.8	6.7	6.4	8.5	7.0	12	-75028
06-08 LST	12.9	13.1	12.1	11.7	11.9	5.8	2.9	1.7	6.9	8.2	9.5	9.6	9.0	12	-75028
09-11 LST	11.3	12.0	10.7	11.6	10.1	5.3	1.5	1.4	5.4	7.3	10.0	7.9	7.9	12	-75028
12-14 LST	9.4	11.2	8.9	8.4	6.6	3.6	0.6	0.7	4.2	6.1	9.8	5.3	6.2	12	-75028
15-17 LST	8.5	10.0	7.5	6.8	5.4	2.7	0.6	0.1	2.8	4.5	6.5	5.3	5.1	12	-75028
18-20 LST	7.8	10.6	7.5	6.4	3.9	2.7	0.3	0.1	2.2	3.9	5.9	6.6	4.8	12	-75028
21-23 LST	8.1	10.5	8.1	7.1	4.0	2.6	0.5	0.4	2.5	5.1	5.8	7.5	5.2	12	-75028
P FREQ LES 300 FT A/D LES 1 MI															
FOR 00-02 LST	1.5	2.6	2.4	1.6	0.2	0.3	0.1	0.0	0.0	0.9	0.6	1.9	1.0	12	-75028
03-05 LST	2.1	3.4	1.7	1.9	0.3	0.3	0.4	0.1	1.0	1.3	1.0	2.2	1.3	12	-75028
06-08 LST	2.7	4.6	3.3	2.0	0.4	0.3	0.3	0.4	1.0	1.3	1.9	3.1	1.8	12	-75028
09-11 LST	2.3	2.3	2.2	0.8	0.0	0.2	0.0	0.0	0.0	0.8	2.0	1.9	1.0	12	-75028
12-14 LST	2.6	2.5	1.1	0.2	0.2	0.2	0.0	0.0	0.0	0.5	1.2	0.8	0.8	12	-75028
15-17 LST	1.9	3.1	1.5	0.5	0.0	0.2	0.0	0.0	0.0	0.6	0.8	1.2	0.8	12	-75028
18-20 LST	1.6	1.9	1.9	0.7	0.0	0.1	0.0	0.0	0.0	0.6	0.3	1.3	0.7	12	-75028
21-23 LST	2.2	2.0	2.0	0.9	0.3	0.2	0.0	0.1	0.2	0.4	0.6	1.8	0.9	12	-75028

McCONE COUNTY, MONTANA

MEAN NUMBER OF DAYS

PARAMETER DESCRIPTION		JAN	FEB	MAR	APR	MAY	JUN	JUL	AUG	SEP	OCT	NOV	DEC	ANN	PDR (YRS)	NO. OBS
CIG = GTR 1000 FT AND VSBY = GTR 3 MI	17 LST	29.1	26.3	29.7	28.7	30.5	29.4	31.0	31.0	29.7	30.2	28.9	30.0	334.5	12	-75028
	23 LST	28.7	25.8	29.1	28.4	30.3	29.4	31.0	31.0	29.6	29.8	28.7	29.5	331.3	12	-75028
	05 LST	28.3	25.2	28.9	27.6	29.1	29.3	30.3	30.7	29.4	30.1	28.6	29.2	346.7	12	-75028
CIG = GTR 2000 FT AND VSBY = GTR 3 MI W/SFC WND LES 10 KTS	11 LST	28.3	26.3	28.6	28.2	30.0	29.5	30.9	30.9	29.5	29.8	28.3	29.5	349.8	12	-75028
	17 LST	19.8	16.6	14.7	9.3	10.3	12.2	14.3	13.9	15.2	20.1	18.1	21.5	186.0	12	-75028
	23 LST	19.6	17.9	18.4	16.6	18.7	18.8	21.2	21.2	21.2	22.1	18.2	20.3	234.2	12	-75028
SFC WND = GTR 17 KTS AND NO PRECIP.	05 LST	20.6	18.1	18.7	16.6	19.0	20.3	22.1	23.4	21.8	22.2	18.8	20.0	241.6	12	-75028
	11 LST	18.5	16.2	13.2	10.8	11.0	12.3	14.5	13.7	13.0	14.2	13.3	17.7	170.4	12	-75028
	17 LST	0.9	1.4	3.3	5.8	4.3	4.4	3.8	2.6	3.7	1.9	2.0	1.9	36.0	12	-75028
SFC WND 4-10 KTS AND TMP 33-89 DEG F AND NO PRECIP.	23 LST	1.1	1.3	1.8	2.1	1.1	1.3	1.2	1.3	0.9	1.3	1.9	2.3	17.6	12	-75028
	05 LST	1.4	1.0	2.3	2.3	1.3	1.4	0.7	0.8	1.2	1.6	2.0	1.9	18.1	12	-75028
	11 LST	2.8	2.4	3.3	6.8	4.7	4.7	2.6	3.0	4.4	4.1	3.1	3.6	49.5	12	-75028
SKY COVER LES 3/10 AND VSBY = GTR 3 MI	17 LST	5.0	6.8	10.4	12.5	13.8	12.5	8.3	10.4	14.2	18.5	12.2	9.0	133.6	12	-75028
	23 LST	1.9	3.0	7.8	12.7	19.2	19.2	20.9	20.8	18.9	19.3	7.6	3.7	135.0	12	-75028
	05 LST	1.1	1.5	5.0	10.1	18.6	19.9	19.7	20.9	19.3	15.7	4.1	1.6	137.5	12	-75028
CIG = GTR 2300 FT AND VSBY = GTR 3 MI	11 LST	3.1	3.9	9.3	12.2	15.1	13.5	14.7	13.1	13.7	14.1	10.3	6.4	135.4	12	-75028
	17 LST	6.5	6.2	6.1	5.5	5.4	6.2	11.7	11.2	9.4	11.2	8.0	7.3	94.7	12	-75028
	23 LST	9.7	8.9	10.7	13.5	13.0	12.1	16.5	17.1	14.8	15.8	11.6	10.0	133.7	12	-75028
CIG = GTR 6000 FT AND VSBY = GTR 3 MI	05 LST	9.6	8.6	9.5	8.1	9.3	9.7	14.5	14.1	14.2	15.5	11.2	11.3	135.6	12	-75028
	11 LST	7.2	5.3	6.4	5.6	7.7	10.0	16.4	14.9	9.8	10.8	7.2	8.0	109.3	12	-75028
	17 LST	27.9	24.6	27.8	26.6	28.6	29.0	30.7	30.8	28.2	28.8	26.4	28.8	330.2	12	-75028
CIG = GTR 10000 FT AND VSBY = GTR 3 MI	23 LST	26.3	23.9	27.3	26.7	29.0	28.7	30.3	30.7	28.8	28.6	27.0	27.6	334.9	12	-75028
	05 LST	26.2	23.3	26.6	25.5	26.5	27.8	29.6	30.1	28.3	28.0	26.5	27.4	323.8	12	-75028
	11 LST	26.3	24.5	26.0	24.9	25.8	27.6	30.2	30.3	26.5	27.3	25.2	27.9	322.3	12	-75028
CIG = GTR 10000 FT AND VSBY = GTR 3 MI	17 LST	25.2	22.3	24.6	22.2	24.2	23.3	29.6	29.6	25.2	26.7	23.3	25.2	303.4	12	-75028
	23 LST	24.1	20.7	23.6	23.6	26.2	26.7	29.9	30.5	27.1	26.7	24.8	24.7	308.6	12	-75028
	05 LST	23.3	20.2	22.6	22.5	23.4	23.2	28.9	29.5	26.5	23.6	23.7	25.5	297.4	12	-75028
CIG = GTR 10000 FT AND VSBY = GTR 3 MI	11 LST	24.0	22.3	22.3	20.3	21.6	23.4	28.3	29.0	24.0	23.9	23.2	25.0	289.5	12	-75028
	17 LST	22.0	19.2	21.0	18.7	19.5	22.5	25.8	26.2	22.9	24.3	20.5	21.9	264.5	12	-75028
	23 LST	21.1	18.6	20.3	21.6	22.2	22.7	27.0	27.6	24.1	24.3	22.4	21.2	273.3	12	-75028
CIG = GTR 10000 FT AND VSBY = GTR 3 MI	05 LST	20.2	18.0	19.3	19.1	19.7	21.3	26.2	26.7	23.1	23.4	21.2	21.5	239.7	12	-75028
	11 LST	21.5	18.6	20.8	18.6	19.8	21.1	26.6	26.8	22.1	23.9	21.0	21.9	262.7	12	-75028

MILES CITY, MONTANA

STA NO. 75028 (IN AREA NUMBER 10)

LATITUDE 4625N

LONGITUDE 1053W

ELEVATION(FT) 02628

PARAMETER DESCRIPTION	JAN	FEB	MAR	APR	MAY	JUN	JUL	AUG	SEP	OCT	NOV	DEC	ANN	PDR (YRS)	NO. OBS
ABS MAX TMP (F)	62	66	83	91	98	104	109	110	105	93	75	69	110	23	-613
MEAN MAX TMP (F)	28	31	42	59	70	77	89	88	75	63	43	34	58	23	-113
MEAN MIN TMP (F)	6	8	19	33	44	52	60	58	47	36	21	13	33	23	-113
ABS MIN TMP (F)	-37	-37	-27	7	15	32	41	40	20	9	-23	-31	-37	23	-613
MEAN NO DYS TMP = DR GTR 90(F)	0.0	0.0	0.0	0.1	0.8	4.7	16.3	14.4	3.2	0.2	0.0	0.0	39.7	17	4383
MEAN NO DYS TMP = DR LES 32(F)	30.7	27.6	27.5	17.1	2.2	0.2	0.0	0.0	1.4	10.8	26.8	30.3	174.6	12	4383
MEAN NO DYS TMP = DR LES 0(F)	11.9	7.4	3.2	0.0	0.0	0.0	0.0	0.0	0.0	0.0	2.6	4.6	29.7	12	4383
MEAN DEW PT TMP (F)	8	15	20	28	39	47	51	48	40	32	22	16	31	17	105111
MEAN REL HUM (PCT)	74	76	70	58	57	56	43	47	54	58	71	72	62	12	105106
MEAN PRESS ALT (FT)	2443	2447	2535	2574	2624	2651	2617	2609	2569	2518	2461	2446	2541	0	-50
MEAN PRECIP (IN)	0.41	0.40	0.60	1.03	1.93	3.10	1.41	1.28	1.06	0.90	0.44	0.33	12.9	23	-113
MEAN SNOW FALL (IN)	5.4	5.4	5.1	2.6	0.2	0.1	0.0	0.0	0.2	1.7	3.7	4.3	28.7	23	-113
MEAN NO DYS PRCP = DR GTR 0.1 IN	1.5	1.4	1.7	2.9	4.7	5.7	3.2	2.9	2.4	2.1	1.5	1.3	31.3	23	-29
MEAN NO DYS SNFL = DR GTR 1.5 IN	0.9	1.3	1.1	0.5	0.1	0.0	0.0	0.0	0.0	0.2	1.2	0.7	6.0	12	4383
MEAN NO DYS W/OCUR VSBY LES 1/2 MI	2.0	1.9	1.6	1.0	0.2	0.1	0.2	0.2	0.5	0.7	1.3	1.5	11.2	12	4382
MEAN NO DYS TSTMS	0.0	0.0	0.2	0.8	3.9	6.8	6.2	7.3	2.0	0.3	0.1	0.0	27.6	12	4383
P FREQ WND SPD = DR GTR 17 KTS	6.4	6.0	11.8	14.2	10.2	10.3	7.1	6.2	8.6	8.1	10.0	8.9	9.0	12	105130
P FREQ WND SPD = DR GTR 28 KTS	0.4	0.6	1.3	1.6	0.6	0.6	0.2	0.1	0.3	1.0	0.7	0.9	0.7	12	105130
P FREQ LES 3000 FT A/O LES 5 MI	20.3	22.5	22.7	22.8	18.5	12.9	4.6	3.5	11.9	13.4	19.1	16.7	15.7	12	105101
P FREQ LES 1900 FT A/O LES 3 MI															
FDR 00-02 LST	10.3	11.8	8.4	8.4	3.1	3.2	1.3	0.4	2.9	3.9	6.6	7.4	6.0	12	13134
03-05 LST	11.7	12.7	8.9	10.3	7.3	4.2	2.7	1.3	3.8	6.7	6.4	8.5	7.0	12	13137
06-08 LST	12.9	15.1	12.1	11.7	11.9	5.8	2.9	1.7	6.9	8.2	9.5	9.6	9.3	12	13139
09-11 LST	11.3	12.0	10.7	11.6	10.1	5.3	1.5	1.4	5.4	7.3	10.0	7.9	7.9	12	13140
12-14 LST	9.4	11.2	8.9	8.4	6.6	3.6	0.6	0.7	4.2	6.1	9.8	5.3	6.2	12	13142
15-17 LST	8.5	10.0	7.5	6.8	5.4	2.7	0.6	0.1	2.8	4.5	6.5	5.3	5.1	12	13140
18-20 LST	7.8	10.6	7.5	6.4	3.9	2.7	0.5	0.1	2.2	3.9	5.9	6.6	4.8	12	13139
21-23 LST	8.1	10.5	8.1	7.1	4.0	2.6	0.5	0.4	2.5	5.1	5.8	7.5	5.2	12	13130
P FREQ LES 300 FT A/O LES 1 MI															
FDR 00-02 LST	1.5	2.6	2.4	1.6	0.2	0.3	0.1	0.0	0.0	0.9	0.6	1.9	1.0	12	13134
03-05 LST	2.1	3.4	1.7	1.9	0.3	0.3	0.4	0.1	1.0	1.3	1.0	2.2	1.3	12	13137
06-08 LST	2.7	4.6	3.3	2.0	0.4	0.3	0.3	0.4	1.0	1.3	1.9	3.1	1.8	12	13139
09-11 LST	2.3	2.3	2.2	0.8	0.0	0.2	0.0	0.0	0.0	0.8	2.0	1.9	1.0	12	13140
12-14 LST	2.6	2.5	1.1	0.2	0.2	0.2	0.0	0.0	0.0	0.5	1.2	0.8	0.8	12	13142
15-17 LST	1.9	3.1	1.5	0.5	0.0	0.2	0.0	0.0	0.0	0.6	0.8	1.2	0.8	12	13140
18-20 LST	1.6	1.9	1.9	0.7	0.0	0.1	0.0	0.0	0.0	0.6	0.3	1.3	0.7	12	13139
21-23 LST	2.2	2.0	2.0	0.9	0.5	0.2	0.0	0.1	0.2	0.4	0.6	1.8	0.9	12	13130

MILES CITY, MONTANA

MEAN NUMBER OF DAYS

PARAMETER DESCRIPTION		JAN	FEB	MAR	APR	MAY	JUN	JUL	AUG	SEP	OCT	NOV	DEC	ANN	PDR (YRS)	NO, OBS
CIG = GTR 1000 FT AND VSBY = GTR 3 MI	17 LST	29.1	26.3	29.7	28.7	30.5	29.4	31.0	31.0	29.7	30.2	28.9	30.0	354.5	12	4382
	23 LST	28.7	25.8	29.1	28.4	30.3	29.4	31.0	31.0	29.6	29.8	28.7	29.5	351.3	12	4382
	05 LST	28.3	25.2	28.9	27.6	29.1	29.3	30.3	30.7	29.4	30.1	28.6	29.2	346.7	12	4382
	11 LST	28.3	26.3	28.6	28.2	30.0	29.5	30.9	30.9	29.5	29.8	28.3	29.5	349.8	12	4382
CIG =GTR 2000 FT AND VSBY =GTR 3 MI W/SFC WND LES 10 KTS	17 LST	19.8	16.6	14.7	9.3	10.3	12.2	14.3	13.9	15.2	20.1	18.1	21.5	186.0	12	4382
	23 LST	19.6	17.9	18.4	16.6	18.7	18.8	21.2	21.2	21.2	22.1	18.2	20.3	234.2	12	4382
	05 LST	20.6	18.1	18.7	16.6	19.0	20.3	22.1	23.4	21.8	22.2	18.8	20.0	241.6	12	4382
	11 LST	18.5	16.2	13.2	10.8	11.0	12.3	14.5	15.7	13.0	14.2	13.3	17.7	170.4	12	4382
SFC WND = GTR 17 KTS AND ND PRECIP.	17 LST	0.9	1.4	3.3	5.8	4.3	4.4	3.8	2.6	3.7	1.9	2.0	1.9	36.0	12	4253
	23 LST	1.1	1.3	1.8	2.1	1.1	1.3	1.2	1.3	0.9	1.3	1.9	2.3	17.6	12	4222
	05 LST	1.4	1.0	2.5	2.3	1.3	1.4	0.7	0.8	1.2	1.6	2.0	1.9	18.1	17	4209
	11 LST	2.8	2.4	5.3	6.8	4.7	4.7	2.6	3.0	4.4	4.1	5.1	3.6	49.5	12	4213
SFC WND 4-10 KTS AND TMP 33-89 DEG F AND ND PRECIP.	17 LST	5.0	6.8	10.4	12.5	13.8	12.5	8.3	10.4	14.2	18.5	12.2	9.0	139.6	12	4253
	23 LST	1.9	3.0	7.8	12.7	19.2	19.2	20.9	20.8	18.9	19.3	7.6	3.7	155.0	12	4222
	05 LST	1.1	1.5	5.0	10.1	18.6	19.9	19.7	20.9	19.3	15.7	4.1	1.6	137.5	12	4209
	11 LST	3.1	5.9	9.3	12.2	15.1	15.5	14.7	15.1	13.7	14.1	10.3	6.4	135.4	12	4213
SKY COVER LES 3/10 AND VSBY = GTR 3 MI	17 LST	6.5	6.2	6.1	5.5	5.4	6.2	11.7	11.2	9.4	11.2	8.0	7.3	94.7	12	4382
	23 LST	9.7	8.9	10.7	13.5	13.0	12.1	16.5	17.1	14.8	15.8	11.6	10.0	133.7	12	4382
	05 LST	9.6	8.6	9.5	8.1	9.3	9.7	14.5	14.1	14.2	15.5	11.2	11.3	135.6	12	4382
	11 LST	7.2	5.3	6.4	5.6	7.7	10.0	16.4	14.9	9.8	10.8	7.2	8.0	109.3	12	4382
CIG = GTR 2500 FT AND VSBY = GTR 3 MI	17 LST	27.9	24.6	27.8	26.6	28.6	29.0	30.7	30.8	28.2	28.8	26.4	28.8	338.2	12	4382
	23 LST	26.3	23.9	27.3	26.7	29.0	28.7	30.3	30.7	28.8	28.6	27.0	27.6	334.9	12	4382
	05 LST	26.2	23.3	26.6	25.5	26.5	27.8	29.6	30.1	28.3	28.0	26.5	27.4	325.8	12	4382
	11 LST	26.3	24.5	26.0	24.9	25.8	27.6	30.2	30.3	26.5	27.3	25.2	27.9	322.5	12	4382
CIG = GTR 6000 FT AND VSBY = GTR 3 MI	17 LST	25.2	22.3	24.6	22.2	24.2	25.3	29.6	29.6	25.2	26.7	23.3	25.2	303.4	12	4382
	23 LST	24.1	20.7	23.6	23.6	26.2	26.7	29.9	30.5	27.1	26.7	24.8	24.7	308.6	12	4382
	05 LST	23.3	20.2	22.6	22.5	23.9	25.2	28.9	29.5	26.5	25.6	23.7	25.5	297.4	12	4382
	11 LST	24.0	22.3	22.5	20.3	21.6	23.4	28.3	29.0	24.0	25.9	23.2	25.0	289.5	12	4382
CIG = GTR 10000 FT AND VSBY = GTR 3 MI	17 LST	22.0	19.2	21.0	18.7	19.5	22.5	25.8	26.2	22.9	24.3	20.5	21.9	264.5	12	4382
	23 LST	21.1	18.6	20.5	21.6	22.2	22.7	27.0	27.6	24.1	24.3	22.4	21.2	273.3	12	4382
	05 LST	20.2	18.0	19.3	19.1	19.7	21.3	26.2	26.7	23.1	23.4	21.2	21.5	259.7	12	4382
	11 LST	21.5	18.6	20.8	18.6	19.8	21.1	26.6	26.8	22.1	23.9	21.0	21.9	262.7	12	4382

SCOBEY, MONTANA

STA NO. 75182 (IN AREA NUMBR 10)

LATITUDE 4848N

LONGITUDE 10526W

ELEVATION(FT) 02432

PARAMETER DESCRIPTION	JAN	FEB	MAR	APR	MAY	JUN	JUL	AUG	SEP	OCT	NOV	DEC	ANN	PDR (YRS)	NO. OBS
ABS MAX TMP (F)	55	54	77	91	98	108	110	105	100	90	72	68	110	28	-113
MEAN MAX TMP (F)	20	26	36	56	70	76	86	84	72	58	38	37	55	28	-113
MEAN MIN TMP (F)	-1	3	14	29	40	48	55	52	42	31	17	7	28	29	-113
ABS MIN TMP (F)	-43	-37	-32	-10	7	23	34	26	15	-4	-28	-33	-43	29	-113
MEAN NO DYS TMP = DR GTR 90(F)	0.0	0.0	0.0	0.3	1.0	2.0	10.0	8.0	1.0	0.0	0.0	0.0	22.3	10	-113
MEAN NO DYS TMP = DR LES 32(F)	31.0	28.0	30.0	20.0	5.0	0.3	0.0	0.3	4.0	17.0	28.0	31.0	194.6	9	-113
MEAN NO DYS TMP = DR LES 0(F)	14.8	11.3	4.9	0.0	0.0	0.0	0.0	0.0	0.0	0.0	3.8	9.9	44.7	11	-72768
MEAN DEW PT TMP (F)	6	10	19	26	36	45	48	44	38	30	19	10	28	11	-72768
MEAN REL HUM (PCT)	79	80	74	56	53	54	48	45	52	57	72	77	62	11	-72768
MEAN PRESS ALT (FT)	2260	2241	2319	2374	2413	2465	2430	2421	2395	2365	2317	2284	2357	0	-50
MEAN PRECIP (IN)	0.49	0.32	0.63	0.94	1.41	3.12	1.89	1.53	1.25	0.70	0.43	0.44	13.3	29	-113
MEAN SNOW FALL (IN)	4.6	4.9	2.7	1.9	0.3	0.0	0.0	0.0	0.0	1.6	4.1	3.6	23.9	11	-72768
MEAN NO DYS PRCP = DR GTR 0.1 IN	1.7	1.7	1.8	2.6	3.7	5.8	4.0	3.4	2.6	1.9	1.5	1.5	32.2	29	-29
MEAN NO DYS SNFL = DR GTR 1.5 IN	0.8	1.0	0.4	0.4	0.1	0.0	0.0	0.0	0.0	0.7	1.1	0.5	5.0	11	-72768
MEAN NO DYS W/OCUR VSBY LES 1/2 MI	2.6	2.9	3.0	1.0	0.3	0.1	0.3	0.0	0.1	1.1	2.2	2.9	16.5	11	-72768
MEAN NO DYS TSYS	0.0	0.0	0.1	0.7	3.1	8.3	7.9	6.3	1.4	0.1	0.0	0.0	27.9	11	-72768
P FREQ WND SPD = DR GTR 17 KTS	10.2	11.7	12.7	17.3	16.4	12.2	9.2	9.9	15.4	9.7	12.6	12.2	12.5	11	-72768
P FREQ WND SPD = DR GTR 28 KTS	0.8	0.6	0.2	1.3	0.6	1.0	0.2	0.2	0.9	0.8	0.7	0.9	0.7	11	-72768
P FREQ LES 5000 FT A/D LES 5 MI	21.5	25.1	22.9	23.6	20.6	13.3	6.8	6.7	10.7	12.3	20.7	21.9	17.2	11	-72768
P FREQ LES 1500 FT A/D LES 3 MI															
FOR 00-02 LST	13.2	13.0	4.1	4.5	5.7	1.7	0.8	0.8	2.6	1.9	9.1	14.6	6.2	10	-72768
03-05 LST	14.2	13.7	9.8	8.0	6.4	4.1	1.3	2.2	2.7	6.0	11.4	14.0	7.8	11	-72768
06-08 LST	15.6	15.4	12.5	9.4	6.5	4.6	2.4	1.7	4.1	6.9	12.3	14.2	8.8	11	-72768
09-11 LST	16.2	16.3	11.4	10.5	6.7	4.2	1.4	2.6	2.8	7.5	9.8	13.0	8.5	11	-72768
12-14 LST	13.1	13.4	7.6	6.2	4.8	3.7	0.3	1.7	1.5	3.9	8.0	10.3	6.2	11	-72768
15-17 LST	9.2	11.0	5.4	4.4	3.9	1.8	0.5	1.0	0.5	3.0	7.7	8.3	4.7	11	-72768
18-20 LST	9.6	11.1	4.7	4.3	3.1	1.0	0.7	0.5	1.1	1.7	6.0	9.5	4.4	11	-72768
21-23 LST	12.2	11.4	4.8	4.1	3.8	1.6	0.7	0.6	0.8	2.1	8.6	11.8	5.2	11	-72768
P FREQ LES 300 FT A/D LES 1 MI															
FOR 00-02 LST	4.1	1.9	0.6	0.9	0.8	0.0	0.0	0.0	0.0	0.0	2.8	3.2	1.2	10	-72768
03-05 LST	3.6	3.4	2.5	1.4	0.9	0.0	0.3	0.0	0.0	0.7	3.9	5.2	1.8	11	-72768
06-08 LST	4.4	4.3	5.0	2.4	0.7	0.0	0.2	0.0	0.4	2.4	3.3	5.1	2.4	11	-72768
09-11 LST	3.6	4.8	2.9	1.1	0.2	0.0	0.0	0.1	0.1	1.5	2.6	4.0	1.7	11	-72768
12-14 LST	1.7	2.8	1.2	0.4	0.0	0.0	0.0	0.0	0.0	0.3	2.0	3.2	1.0	11	-72768
15-17 LST	1.6	2.1	1.0	0.8	0.0	0.0	0.1	0.0	0.0	0.4	1.6	2.3	0.8	11	-72768
18-20 LST	2.1	1.9	0.8	1.0	0.1	0.0	0.0	0.0	0.0	0.0	1.2	1.7	0.7	11	-72768
21-23 LST	3.5	1.8	0.4	0.8	0.6	0.1	0.2	0.0	0.0	0.2	1.4	1.8	0.9	11	-72768

SCOBEY, MONTANA

MEAN NUMBER OF DAYS

PARAMETER DESCRIPTION		JAN	FEB	MAR	APR	MAY	JUN	JUL	AUG	SEP	OCT	NOV	DEC	ANN	PDR (YRS)	NO. OBS
CIG = GTR 1000 FT AND VSBY = GTR 3 MI	17 LST	28.9	25.8	29.8	29.3	30.4	29.7	30.8	31.0	30.0	30.5	28.2	28.9	333.3	11	-72768
	23 LST	27.9	25.8	29.7	28.9	30.3	29.8	30.9	31.0	29.8	30.3	27.7	28.6	351.1	11	-72768
	05 LST	27.5	24.7	28.2	28.1	30.4	29.4	30.7	30.7	29.6	30.0	27.0	27.3	343.6	11	-72768
	11 LST	27.3	24.3	28.6	28.1	30.1	29.7	30.9	30.5	29.8	30.1	28.0	28.4	345.8	11	-72768
CIG = GTR 2000 FT AND VSBY = GTR 3 MI W/SFC WND LES 10 KTS	17 LST	17.8	14.3	13.4	10.2	10.3	12.6	13.4	13.4	13.3	18.9	18.0	19.0	174.8	11	-72768
	23 LST	18.1	13.3	16.6	17.3	16.4	18.6	18.4	17.4	19.3	20.8	18.3	17.7	210.6	11	-72768
	05 LST	17.1	16.6	18.2	16.9	17.4	19.4	22.1	20.3	18.4	20.6	18.9	17.3	223.2	11	-72768
	11 LST	16.0	14.2	13.1	8.0	9.1	12.6	13.5	14.4	13.8	14.3	13.9	13.8	161.5	11	-72768
SFC WND = GTR 17 KTS AND NO PRECIP.	17 LST	2.1	4.3	4.3	7.1	6.3	3.0	4.1	3.9	6.2	2.3	3.7	3.3	53.3	11	-72768
	23 LST	2.4	2.1	3.3	2.4	2.7	2.9	2.0	2.2	3.2	1.6	2.6	2.8	30.2	11	-72768
	05 LST	2.0	1.4	2.7	1.8	3.0	2.2	1.3	1.0	2.3	1.8	2.0	2.8	24.5	11	-72768
	11 LST	3.0	3.9	4.9	7.6	6.4	3.2	2.7	4.0	5.9	4.6	4.6	4.0	34.8	11	-72768
SFC WND 4-10 KTS AND TMP 33-89 DEG F AND NU PRECIP.	17 LST	2.7	3.9	7.8	11.7	11.3	13.7	10.0	10.9	13.3	17.1	16.6	4.0	117.2	11	-72768
	23 LST	1.8	2.1	3.0	13.5	18.2	18.5	19.2	17.2	16.9	17.1	6.8	2.9	139.2	11	-72768
	05 LST	1.0	0.8	3.3	9.2	17.9	18.1	19.0	19.7	17.0	15.2	4.3	2.1	127.6	11	-72768
	11 LST	2.1	2.5	6.8	10.6	12.2	14.8	16.3	13.7	13.2	13.5	7.7	2.7	116.1	11	-72768
SKY COVER LES 3/10 AND VSBY = GTR 3 MI	17 LST	7.1	6.1	6.2	4.9	5.6	6.6	10.1	11.5	10.3	9.2	7.8	6.9	92.3	11	-72768
	23 LST	10.8	11.2	13.1	12.1	12.3	11.7	13.8	18.7	15.2	15.3	11.3	10.7	138.6	11	-72768
	05 LST	11.6	11.2	11.0	7.3	9.7	10.7	11.7	13.6	13.1	16.3	12.2	11.9	140.5	11	-72768
	11 LST	6.8	4.8	6.4	3.2	7.3	9.3	12.8	11.7	9.3	10.4	7.6	6.1	97.9	11	-72768
CIG = GTR 2300 FT AND VSBY = GTR 3 MI	17 LST	27.1	23.6	27.8	26.7	28.3	28.7	30.7	30.8	29.6	29.3	23.9	27.4	333.9	11	-72768
	23 LST	25.8	23.2	27.8	27.5	29.1	28.9	30.5	30.5	29.1	29.1	26.3	26.3	334.1	11	-72768
	05 LST	23.0	22.8	23.9	23.3	27.6	27.9	30.1	30.1	28.3	27.8	23.6	23.0	321.4	11	-72768
	11 LST	24.9	22.7	26.4	23.9	27.1	27.3	29.8	29.9	27.3	27.9	23.7	26.1	319.2	11	-72768
CIG = GTR 6000 FT AND VSBY = GTR 3 MI	17 LST	23.2	22.0	23.0	20.3	23.2	22.6	28.0	27.9	26.2	27.3	22.7	23.1	233.7	11	-72768
	23 LST	23.7	21.3	24.9	24.7	23.3	26.6	29.8	28.9	28.1	26.8	23.8	23.3	307.6	11	-72768
	05 LST	22.8	20.3	22.7	21.6	24.3	24.2	27.6	28.0	26.0	26.4	22.6	22.1	289.0	11	-72768
	11 LST	23.3	20.8	22.3	19.2	21.0	23.1	27.2	27.3	23.1	26.0	23.4	23.4	282.3	11	-72768
CIG = GTR 10000 FT AND VSBY = GTR 3 MI	17 LST	22.4	19.2	20.1	17.3	19.3	18.7	23.6	24.8	23.6	24.0	19.7	21.1	236.0	11	-72768
	23 LST	21.1	19.4	22.3	22.3	21.8	22.3	26.9	26.3	23.1	24.1	21.2	20.3	273.3	11	-72768
	05 LST	20.6	17.7	20.2	19.3	20.7	20.4	24.3	24.6	22.8	23.9	20.6	19.3	234.8	11	-72768
	11 LST	20.6	17.5	20.1	17.0	18.6	21.0	24.8	24.8	22.9	23.7	19.8	20.0	230.8	11	-72768

WOLF POINT, MONTANA

STA NO. 75103 (IN AREA NUMBER 10)

LATITUDE 4805N

LONGITUDE 10934W

ELEVATION(FT) 61980

PARAMETER DESCRIPTION	JAN	FEB	MAR	APR	MAY	JUN	JUL	AUG	SEP	OCT	NOV	DEC	ANN	PDR (YRS)	NO. OBS
ABS MAX TMP (F)	60	62	80	95	100	102	109	110	107	92	72	62	110	18	-113
MEAN MAX TMP (F)	22	28	38	59	70	77	88	87	75	63	41	29	56	18	-113
MEAN MIN TMP (F)	-6	0	11	27	38	48	53	51	40	29	15	4	26	18	-113
AWS MIN TMP (F)	-57	-46	-42	-6	6	30	32	30	12	4	-24	-40	-57	18	-113
MEAN NO DYS TMP = DR GTR 90(F)	0.0	0.0	0.0	0.3	1.0	4.0	15.0	12.0	3.0	0.3	0.0	0.0	35.6	10	-113
MEAN NO DYS TMP = DR LES 32(F)	31.0	28.0	31.0	22.0	7.0	0.3	0.0	0.0	4.0	21.0	29.0	31.0	204.3	9	-113
MEAN NO DYS TMP = DR LES 0(F)	14.8	11.3	4.9	0.0	0.0	0.0	0.0	0.0	0.0	0.0	3.8	9.9	44.7	11	-72768
MEAN DEW PT TMP (F)	6	10	19	26	36	45	48	44	38	30	19	10	28	11	-72768
MEAN REL HUM (PCT)	79	80	74	56	53	54	48	45	52	57	72	77	62	11	-72768
MEAN PRESS ALT (FT)	1809	1790	1867	1923	1961	2012	1977	1969	1944	1915	1868	1834	1906	0	-50
MEAN PRECIP (IN)	0.43	0.43	0.48	1.00	1.39	3.13	1.90	1.90	1.04	0.53	0.49	0.34	13.1	19	-113
MEAN SNOW FALL (IN)	6.3	6.9	5.5	2.0	0.1	0.0	0.0	0.0	0.0	1.3	5.4	5.4	32.9	14	-113
MEAN NO DYS PRCP = DR GTR 0.1 IN	1.5	1.5	1.4	2.8	3.7	5.8	4.0	4.0	2.3	1.7	1.6	1.3	31.6	19	-29
MEAN NO DYS SNFL = DR GTR 1.5 IN	1.4	1.5	1.1	0.4	0.0	0.0	0.0	0.0	0.0	0.3	1.2	1.2	7.1	14	-29
MEAN NO DYS W/OCUR VSBY LES 1/2 MI	2.6	2.9	3.0	1.0	0.3	0.1	0.3	0.0	0.1	1.1	2.2	2.9	16.5	11	-72768
MEAN NO DYS TSMS	0.0	0.0	0.1	0.7	3.1	8.3	7.9	6.3	1.4	0.1	0.0	0.0	27.9	11	-72768
P FREQ WND SPD = DR GTR 17 KTS	10.2	11.7	12.7	17.3	16.4	12.2	9.2	9.9	15.4	9.7	12.6	12.2	12.5	11	-72768
P FREQ WND SPD = DR GTR 28 KTS	0.8	0.6	0.2	1.3	0.6	1.0	0.2	0.2	0.9	0.8	0.7	0.9	0.7	11	-72768
P FREQ LES 5000 FT A/D LES 5 MI	21.5	25.1	22.9	23.6	20.6	13.3	6.8	6.7	10.7	12.3	20.7	21.9	17.2	11	-72768
P FREQ LES 1500 FT A/D LES 3 MI	13.2	15.0	4.1	4.5	5.7	1.7	0.8	0.8	2.6	1.9	9.1	14.6	6.2	10	-72768
FOR 00-02 LST	14.2	13.7	9.8	8.0	6.4	4.1	1.3	2.2	2.7	6.0	11.4	14.0	7.8	11	-72768
03-05 LST	15.6	15.4	12.3	9.4	6.5	4.6	2.4	1.7	4.1	6.9	12.3	14.2	8.8	11	-72768
06-08 LST	16.2	16.3	11.4	10.5	6.7	4.2	1.4	2.6	2.8	7.5	9.8	13.0	8.5	11	-72768
09-11 LST	13.1	13.4	7.6	6.2	4.8	3.7	0.3	1.7	1.5	3.9	8.0	10.3	6.2	11	-72768
12-14 LST	9.2	11.0	5.4	4.4	3.9	1.8	0.5	1.0	0.5	3.0	7.7	8.3	4.7	11	-72768
15-17 LST	9.6	11.1	4.7	4.3	3.1	1.0	0.7	0.5	1.1	1.7	6.0	9.5	4.4	11	-72768
18-20 LST	12.2	11.4	4.8	4.1	3.8	1.6	0.7	0.6	0.8	2.1	8.6	11.8	5.2	11	-72768
21-23 LST															
P FREQ LES 300 FT A/D LES 1 MI	4.1	1.9	0.6	0.9	0.8	0.0	0.0	0.0	0.0	0.0	2.8	3.2	1.2	10	-72768
FOR 00-02 LST	3.6	3.4	2.5	1.4	0.9	0.0	0.3	0.0	0.0	0.7	3.9	5.2	1.8	11	-72768
03-05 LST	4.4	4.3	5.0	2.4	0.7	0.0	0.2	0.0	0.4	2.4	3.3	5.1	2.4	11	-72768
06-08 LST	3.6	4.8	2.9	1.1	0.2	0.0	0.0	0.1	0.1	1.5	2.6	4.0	1.7	11	-72768
09-11 LST	1.7	2.8	1.2	0.4	0.0	0.0	0.0	0.0	0.0	0.3	2.0	3.2	1.0	11	-72768
12-14 LST	1.6	2.1	1.0	0.8	0.0	0.0	0.1	0.0	0.0	0.4	1.6	2.3	0.8	11	-72768
15-17 LST	2.1	1.9	0.8	1.0	0.1	0.0	0.0	0.0	0.0	0.0	1.2	1.7	0.7	11	-72768
18-20 LST	3.5	1.8	0.4	0.8	0.6	0.1	0.2	0.0	0.0	0.2	1.4	1.8	0.9	11	-72768
21-23 LST															

WOLF POINT, MONTANA

MEAN NUMBER OF DAYS

PARAMETER DESCRIPTION		JAN	FEB	MAR	APR	MAY	JUN	JUL	AUG	SEP	OCT	NOV	DEC	ANN	PDR (YRS)	NO, OBS
CIG = GTR 1000 FT AND VSBY = GTR 3 MI	17 LST	28.9	25.8	29.8	29.3	30.4	29.7	30.8	31.0	30.0	30.5	28.2	28.9	353.3	11	-72768
	23 LST	27.9	25.8	29.7	28.9	30.5	29.8	30.9	31.0	29.8	30.5	27.7	28.6	351.1	11	-72768
	05 LST	27.5	24.7	28.2	28.1	30.4	29.4	30.7	30.7	29.6	30.0	27.0	27.3	343.6	11	-72768
	11 LST	27.3	24.3	28.6	28.1	30.1	29.7	30.9	30.5	29.8	30.1	28.0	28.4	345.8	11	-72768
CIG = GTR 2000 FT AND VSBY = GTR 3 MI W/SFC WND LES 10 KTS	17 LST	17.8	14.3	13.4	10.2	10.5	12.6	13.4	13.4	13.3	18.9	18.0	19.0	174.8	11	-72768
	23 LST	18.1	15.3	16.6	17.3	16.4	18.6	18.4	17.4	15.5	20.8	18.5	17.7	210.6	11	-72768
	05 LST	17.1	16.6	18.2	16.9	17.4	19.4	22.1	20.3	18.4	20.6	18.9	17.3	223.2	11	-72768
	11 LST	16.8	14.2	13.1	8.0	9.1	12.6	15.5	14.4	13.8	14.3	13.9	15.8	161.5	11	-72768
SFC WND = GTR 17 KTS AND NO PRECIP.	17 LST	2.4	4.5	4.3	7.1	6.5	5.0	4.1	3.9	6.2	2.3	3.7	3.3	53.3	11	-72768
	23 LST	2.4	2.1	3.3	2.4	2.7	2.9	2.0	2.2	3.2	1.6	2.6	2.8	30.2	11	-72768
	05 LST	2.0	1.4	2.7	1.8	3.0	2.2	1.3	1.0	2.5	1.8	2.0	2.8	24.5	11	-72768
	11 LST	3.0	3.9	4.9	7.6	6.4	3.2	2.7	4.0	5.9	4.6	4.6	4.0	54.8	11	-72768
SFC WND 4-10 KTS AND TMP 33-89 DEG F AND NO PRECIP.	17 LST	2.7	3.9	7.8	11.7	11.3	13.7	10.0	10.9	13.5	17.1	10.6	4.0	117.2	11	-72768
	23 LST	1.8	2.1	5.0	13.5	18.2	18.5	19.2	17.2	16.9	17.1	6.8	2.9	139.2	11	-72768
	05 LST	1.0	0.8	3.3	9.2	17.9	18.1	19.0	19.7	17.0	15.2	4.3	2.1	127.6	11	-72768
	11 LST	2.1	2.5	6.8	10.6	12.2	14.8	16.3	13.7	13.2	13.5	7.7	2.7	116.1	11	-72768
SKY COVER LES 3/10 AND VSBY = GTR 3 MI	17 LST	7.1	6.1	6.2	4.9	5.6	6.6	10.1	11.5	10.3	9.2	7.8	6.9	92.3	11	-72768
	23 LST	10.8	11.2	13.1	12.1	12.3	11.7	15.8	18.7	15.2	15.5	11.3	10.9	158.6	11	-72768
	05 LST	11.6	11.2	11.0	7.3	9.7	10.7	11.7	13.6	13.1	16.5	12.2	11.9	140.5	11	-72768
	11 LST	6.8	4.8	6.4	5.2	7.5	9.3	12.8	11.7	9.3	10.4	7.6	6.1	97.9	11	-72768
CIG = GTR 2500 FT AND VSBY = GTR 3 MI	17 LST	27.1	23.6	27.8	26.7	28.3	28.7	30.7	30.8	29.6	29.3	25.9	27.4	335.9	11	-72768
	23 LST	25.8	23.2	27.8	27.5	29.1	28.9	30.5	30.5	29.1	29.1	26.3	26.3	334.1	11	-72768
	05 LST	25.0	22.8	27.9	25.3	27.6	27.9	30.1	30.1	28.3	27.8	25.6	25.0	321.4	11	-72768
	11 LST	24.9	22.7	26.4	23.9	27.1	27.5	29.8	29.9	27.3	27.9	25.7	26.1	319.2	11	-72768
CIG = GTR 6000 FT AND VSBY = GTR 3 MI	17 LST	25.2	22.7	23.0	20.5	23.2	22.6	28.0	27.9	26.2	27.3	22.7	23.1	293.7	11	-72768
	23 LST	23.7	21.3	24.9	24.9	25.5	26.6	29.8	28.9	28.1	26.8	23.8	23.3	307.6	11	-72768
	05 LST	22.8	20.5	22.7	21.6	24.5	24.2	27.8	28.0	26.0	26.4	22.6	22.1	289.0	11	-72768
	11 LST	23.3	20.8	22.3	19.2	21.0	23.1	27.2	27.5	25.1	26.0	23.4	23.4	282.3	11	-72768
CIG = GTR 10000 FT AND VSBY = GTR 3 MI	17 LST	22.4	19.2	20.1	17.3	19.5	18.7	25.6	24.8	23.6	24.0	19.7	21.1	256.0	11	-72768
	23 LST	21.1	19.4	22.3	22.3	21.8	22.3	26.9	26.5	25.1	24.1	21.2	20.5	273.5	11	-72768
	05 LST	20.6	17.7	20.2	19.5	20.7	20.4	24.3	24.6	22.8	23.9	20.6	19.5	254.8	11	-72768
	11 LST	20.6	17.5	20.1	17.0	18.6	21.0	24.6	24.8	22.9	23.7	19.8	20.0	250.8	11	-72768

GLASGOW, MONTANA

STA NO. 75230 (IN AREA NUMBER 10)

LATITUDE 4811N

LONGITUDE 10638W

ELEVATION(FT) 02109

PARAMETER DESCRIPTION	JAN	FEB	MAR	APR	MAY	JUN	JUL	AUG	SEP	OCT	NOV	DEC	ANN	PDR (YRS)	NO. OBS
ABS MAX TMP (F)	54	58	73	93	98	97	108	108	100	92	70	59	108	8	2861
MEAN MAX TMP (F)	18	27	34	57	69	76	86	85	73	62	46	28	55	8	2861
MEAN MIN TMP (F)	-5	2	11	31	42	50	56	55	44	33	21	5	29	8	2861
ABS MIN TMP (F)	-50	-33	-29	-4	17	30	42	33	21	7	-19	-29	-50	8	2861
MEAN NO DYS TMP = OR GTR 90(F)	0.0	0.0	0.0	0.2	1.2	2.3	11.5	10.4	2.7	0.1	0.0	0.0	28.4	8	2861
MEAN NO DYS TMP = OR LES 32(F)	30.8	28.0	29.9	17.0	3.2	0.2	0.0	0.0	2.4	14.8	26.9	30.7	183.9	8	2861
MEAN NO DYS TMP = OR LES 0(F)	18.2	12.3	7.9	0.1	0.0	0.0	0.0	0.0	0.0	0.0	1.7	11.6	51.8	8	2861
MEAN DEW PT TMP (F)	1	9	14	27	37	46	50	48	39	30	22	11	28	8	42436
MEAN REL HUM (PCT)	70	73	70	56	52	55	49	49	53	54	65	71	60	8	42434
MEAN PRESS ALT (FT)														0	0
MEAN PRECIP (IN)	0.76	0.68	0.64	1.26	2.26	2.94	1.32	1.60	1.01	0.43	0.32	0.73	13.9	8	2861
MEAN SNOW FALL (IN)	10.4	8.6	6.9	6.2	0.8	0.2	0.0	0.0	0.3	1.3	2.5	6.9	44.1	8	2861
MEAN NO DYS PRCP = OR GTR 0.1 IN	2.1	2.0	1.9	3.6	4.5	6.0	3.5	3.5	2.9	1.4	1.1	3.0	35.5	8	2861
MEAN NO DYS SNFL = OR GTR 1.5 IN	2.1	1.5	1.4	1.4	0.2	0.0	0.0	0.0	0.1	0.6	0.4	1.6	9.3	8	2861
MEAN NO DYS W/DCUR VSBY LES 1/2 MI	2.9	3.2	2.5	0.9	0.5	0.1	0.1	0.5	0.4	0.2	0.3	3.0	14.6	8	2839
MEAN NO DYS TSTMS	0.0	0.0	0.0	0.8	3.5	6.5	6.9	7.0	2.0	0.1	0.0	0.0	26.8	8	2860
P FREQ WND SPD = OR GTR 17 KTS	2.9	3.9	7.8	10.9	9.4	7.7	4.1	3.1	5.4	5.7	4.9	3.5	5.8	8	42489
P FREQ WND SPD = OR GTR 28 KTS	0.1	0.1	0.4	0.5	0.5	0.5	0.1	0.1	0.0	0.2	0.1	0.0	0.2	8	42489
P FREQ LES 500 FT A/D LES 5 MI	29.1	26.4	26.6	21.1	18.7	15.5	6.6	6.3	16.5	12.4	15.9	23.6	18.2	8	42476
P FREQ LES 1500 FT A/D LES 3 MI															
FOR 00-02 LST	19.1	19.2	13.6	8.4	10.8	4.7	1.3	2.3	5.7	3.1	6.2	17.1	9.3	8	3434
03-05 LST	20.0	21.6	15.8	7.7	10.5	4.0	2.3	1.9	4.7	2.8	6.7	17.1	9.6	8	3440
06-08 LST	19.0	21.9	20.5	9.9	10.0	6.8	1.5	2.6	7.3	5.0	7.5	15.4	10.6	8	6794
09-11 LST	19.3	13.7	15.7	10.2	10.0	4.1	0.8	2.1	7.3	4.6	6.5	11.2	6.5	8	6786
12-14 LST	11.7	9.5	10.8	9.3	6.9	3.2	0.5	0.6	2.3	4.5	4.9	9.1	6.1	8	6791
15-17 LST	8.5	9.5	8.8	6.4	5.8	2.5	0.3	0.3	0.8	2.8	3.5	9.3	4.9	8	6794
18-20 LST	10.2	10.7	7.9	5.3	4.5	1.6	0.9	0.9	0.9	2.9	3.9	12.1	5.2	8	5106
21-23 LST	12.6	13.8	9.8	6.0	6.2	1.0	0.7	1.0	3.0	1.4	5.7	15.7	6.4	8	3429
P FREQ LES 300 FT A/D LES 1 MI															
FOR 00-02 LST	5.2	8.5	6.5	1.3	0.7	0.0	0.3	0.3	0.3	0.0	0.5	7.4	2.6	8	3434
03-05 LST	7.4	9.6	6.8	1.3	2.3	0.0	0.3	1.0	1.3	0.7	1.4	6.9	3.3	8	3440
06-08 LST	7.2	9.8	7.0	1.9	0.5	0.5	0.0	0.8	1.8	1.5	2.2	6.8	3.3	8	6794
09-11 LST	3.9	4.6	2.5	0.9	0.2	0.5	0.0	0.0	0.5	0.6	1.6	4.2	1.6	8	6786
12-14 LST	3.2	3.2	2.7	0.6	0.2	0.0	0.0	0.0	0.0	0.8	0.6	2.7	1.2	8	6791
15-17 LST	1.6	3.8	2.2	1.3	0.0	0.2	0.0	0.0	0.0	1.0	0.6	2.1	1.1	8	6794
18-20 LST	2.3	2.6	1.4	1.2	0.4	0.0	0.0	0.0	0.0	0.5	0.8	5.1	1.2	8	5106
21-23 LST	4.5	4.3	4.2	2.0	1.0	0.0	0.0	0.3	0.3	0.0	1.9	6.0	2.0	8	3429

GLASGOW, MONTANA

MEAN NUMBER OF DAYS

PARAMETER DESCRIPTION		JAN	FEB	MAR	APR	MAY	JUN	JUL	AUG	SEP	OCT	NOV	DEC	ANN	PDR (YRS)	NO. OBS
CIG = GTR 1000 FT AND VSBY = GTR 3 MI	17 LST	28.7	26.5	29.0	29.0	30.2	29.9	30.8	31.0	30.0	30.5	29.6	28.8	334.0	8	2840
	23 LST	27.1	24.8	27.6	28.6	29.9	29.9	31.0	30.7	29.7	31.0	28.8	26.8	345.9	8	2842
	05 LST	25.7	23.0	26.4	26.2	29.3	28.3	30.6	30.5	29.0	30.6	28.7	26.3	337.6	8	2850
	11 LST	28.1	25.5	28.2	28.4	30.0	29.6	30.8	30.8	27.6	30.5	29.0	28.1	348.6	8	2847
CIG = GTR 2000 FT AND VSBY = GTR 3 MI W/SFC WND LES 10 KTS	17 LST	21.8	19.7	17.8	13.5	14.4	15.5	19.8	20.0	15.1	22.5	22.1	23.3	229.5	8	2840
	23 LST	20.4	19.7	19.7	21.1	20.9	21.6	22.8	23.0	21.6	23.4	22.4	20.7	258.3	8	2842
	05 LST	19.5	18.8	17.9	20.3	20.7	22.2	25.6	24.4	21.9	23.4	21.3	20.0	257.0	8	2850
	11 LST	18.7	16.0	15.9	12.2	12.1	13.5	17.2	17.2	16.4	17.3	17.1	19.9	193.5	8	2847
SFC WND = GTR 17 KTS AND NO PRECIP.	17 LST	1.0	0.8	1.2	4.3	2.9	3.6	1.7	0.9	1.3	1.3	1.0	0.9	20.9	8	2691
	23 LST	0.4	0.4	1.0	1.8	1.1	0.7	1.0	0.5	0.7	0.8	0.5	0.3	9.2	8	2379
	05 LST	0.7	0.7	1.5	1.2	1.6	0.8	0.4	0.4	0.5	0.7	0.9	0.5	9.9	8	2651
	11 LST	1.3	1.1	2.3	4.5	3.6	2.7	1.8	1.5	2.7	3.0	3.2	1.3	29.0	8	2652
SFC WND 4-10 KTS AND TMP 33-89 DEG F AND NO PRECIP.	17 LST	1.7	3.3	9.4	15.8	17.4	16.5	12.8	13.8	17.1	15.6	11.8	4.1	139.3	8	2691
	23 LST	1.2	1.1	4.1	11.7	17.1	14.9	15.7	15.6	13.9	11.8	6.6	1.8	115.5	8	2379
	05 LST	0.8	0.3	1.5	8.3	14.9	14.9	14.5	14.8	12.8	10.4	4.4	1.1	98.7	8	2651
	11 LST	1.5	3.1	6.9	13.6	15.4	14.9	16.5	16.4	17.3	15.2	10.5	4.3	135.6	8	2652
SKY COVER LES 3/10 AND VSBY = GTR 3 MI	17 LST	6.6	6.6	7.2	7.6	5.4	6.5	14.7	13.7	11.5	11.0	10.3	9.4	112.5	8	2837
	23 LST	10.9	10.2	12.5	12.9	13.0	11.9	17.5	18.1	15.6	16.9	14.0	10.9	164.4	8	2837
	05 LST	10.5	9.2	8.5	10.2	8.8	8.7	15.1	15.7	13.4	15.3	14.0	12.6	142.0	8	2846
	11 LST	6.8	5.1	7.0	7.1	6.9	7.1	15.6	14.4	10.7	10.9	8.3	6.3	108.2	8	2842
CIG = GTR 2500 FT AND VSBY = GTR 3 MI	17 LST	26.7	25.1	27.5	27.8	28.5	28.6	30.7	30.7	28.2	29.2	28.4	26.8	338.2	8	2840
	23 LST	24.6	23.2	25.9	27.0	28.7	28.6	30.5	30.5	28.5	29.6	27.8	24.1	329.0	8	2842
	05 LST	23.1	21.1	23.3	26.9	27.8	27.6	29.9	30.1	27.4	28.7	27.1	24.6	317.6	8	2850
	11 LST	24.9	23.4	24.9	25.4	26.9	27.1	29.9	30.1	27.0	28.3	26.9	26.1	320.9	8	2847
CIG = GTR 6000 FT AND VSBY = GTR 3 MI	17 LST	22.7	22.8	24.2	23.7	24.5	24.6	28.8	28.6	25.0	27.0	25.1	24.8	301.8	8	2840
	23 LST	21.9	21.4	23.1	24.6	26.6	26.5	29.2	29.9	26.6	27.4	26.1	22.8	306.1	8	2842
	05 LST	20.6	19.6	20.6	23.2	25.4	25.6	28.5	28.2	25.1	26.5	25.4	21.9	290.6	8	2850
	11 LST	23.0	21.0	22.4	22.6	22.0	22.5	27.1	28.4	23.9	26.9	24.8	24.1	288.7	8	2847
CIG = GTR 10000 FT AND VSBY = GTR 3 MI	17 LST	19.4	20.9	21.3	20.9	20.9	20.1	26.6	26.0	23.1	25.5	23.3	21.4	269.4	8	2840
	23 LST	19.1	19.3	19.9	21.1	24.1	23.2	27.0	27.5	23.6	25.2	23.9	19.4	273.3	8	2842
	05 LST	18.6	18.3	18.4	20.7	22.0	21.2	25.2	26.8	22.7	23.8	23.6	19.7	261.0	8	2850
	11 LST	20.1	18.3	20.1	21.1	19.2	19.7	25.3	26.2	22.0	25.0	22.1	21.1	260.2	8	2847

BAKER MUNICIPAL, MONTANA

STA NO. 75432 (IN AREA NUMBER 10)

LATITUDE 4621N

LONGITUDE 10415W

ELEVATION(FT) 02990

PARAMETER DESCRIPTION	JAN	FEB	MAR	APR	MAY	JUN	JUL	AUG	SEP	OCT	NOV	DEC	ANN	PDR (YRS)	NO. OBS
ABS MAX TMP (F)														0	0
MEAN MAX TMP (F)														0	0
MEAN MIN TMP (F)														0	0
ABS MIN TMP (F)														0	0
MEAN NO DYS TMP = OR GTR 90(F)														0	0
MEAN NO DYS TMP = OR LES 32(F)														0	0
MEAN NO DYS TMP = OR LES 0(F)														0	0
MEAN DEW PT TMP (F)														0	0
MEAN REL HUM (PCT)														0	0
MEAN PRESS ALT (FT)	2809	2804	2890	2931	2979	3014	2980	2970	2933	2887	2833	2817	2904	0	-50
MEAN PRECIP (IN)	0.51	0.33	0.63	1.07	1.83	3.19	1.82	1.38	1.19	0.83	0.42	0.40	13.6	35	-113
MEAN SNOW FALL (IN)														0	0
MEAN NO DYS PRCP = OR GTR 0.1 IN	1.7	1.3	1.8	3.0	4.5	5.8	3.9	3.1	2.5	2.1	1.5	1.4	32.6	35	-29
MEAN NO DYS SNFL = OR GTR 1.5 IN														0	0
MEAN NO DYS W/OCUR VSBY LES 1/2 MI														0	0
MEAN NO DYS TSTMS														0	0
P FREQ WND SPD = OR GTR 17 KTS														0	0
P FREQ WND SPD = OR GTR 28 KTS														0	0
P FREQ LES 5000 FT A/D LES 5 MI														0	0
P FREQ LES 1500 FT A/D LES 3 MI														0	0
FOR 00-02 LST														0	0
03-05 LST														0	0
06-08 LST														0	0
09-11 LST														0	0
12-14 LST														0	0
15-17 LST														0	0
18-20 LST														0	0
21-23 LST														0	0
P FREQ LES 300 FT A/D LES 1 MI														0	0
FOR 00-02 LST														0	0
03-05 LST														0	0
06-08 LST														0	0
09-11 LST														0	0
12-14 LST														0	0
15-17 LST														0	0
18-20 LST														0	0
21-23 LST														0	0

BAKER MUNICIPAL, MONTANA

MEAN NUMBER OF DAYS

PARAMETER DESCRIPTION	JAN	FEB	MAR	APR	MAY	JUN	JUL	AUG	SEP	OCT	NOV	DEC	ANN	POR (YRS)	NO. OBS
CIG = GTR 1000 FT AND VSBY = GTR 3 MI	17 LST													0	0
	23 LST													0	0
	05 LST													0	0
	11 LST													0	0
CIG =GTR 2000 FT AND VSBY =GTR 3 MI W/SFC WND LES 10 KTS	17 LST													0	0
	23 LST													0	0
	05 LST													0	0
	11 LST													0	0
SFC WND = GTR 17 KTS AND NO PRECIP.	17 LST													0	0
	23 LST													0	0
	05 LST													0	0
	11 LST													0	0
SFC WND 4-10 KTS AND TMP 33-89 DEG F AND NO PRECIP.	17 LST													0	0
	23 LST													0	0
	05 LST													0	0
	11 LST													0	0
SKY COVER LES 3/10 AND VSBY = GTR 3 MI	17 LST													0	0
	23 LST													0	0
	05 LST													0	0
	11 LST													0	0
CIG = GTR 2500 FT AND VSBY = GTR 3 MI	17 LST													0	0
	23 LST													0	0
	05 LST													0	0
	11 LST													0	0
CIG = GTR 6000 FT AND VSBY = GTR 3 MI	17 LST													0	0
	23 LST													0	0
	05 LST													0	0
	11 LST													0	0
CIG = GTR 10000 FT AND VSBY = GTR 3 MI	17 LST													0	0
	23 LST													0	0
	05 LST													0	0
	11 LST													0	0

DATA NOT AVAILABLE

FORSYTH MUNICIPAL, MONTANA

STA NO. 75439 (IN AREA NUMBER 10)

LATITUDE 4616N

LONGITUDE 10636W

ELEVATION(FT) 02720

PARAMETER DESCRIPTION	JAN	FEB	MAR	APR	MAY	JUN	JUL	AUG	SEP	OCT	NOV	DEC	ANN	PDR (YRS)	NO. OBS
ABS MAX TMP (F)	68	67	87	93	99	105	111	108	103	93	78	73	111	29	-113
MEAN MAX TMP (F)	30	35	45	61	70	78	89	88	76	64	47	37	60	29	-113
MEAN MIN TMP (F)	5	10	20	32	42	51	57	55	45	34	22	13	32	29	-113
ABS MIN TMP (F)	-41	-46	-26	1	15	28	38	29	22	-2	-26	-43	-46	32	-113
MEAN NO DYS TMP = OR GTR 90(F)	0.0	0.0	0.0	0.0	1.0	4.0	16.0	13.0	3.0	0.3	0.0	0.0	37.3	9	-113
MEAN NO DYS TMP = OR LES 32(F)	31.0	28.0	28.0	18.0	2.0	0.3	0.0	0.0	1.0	16.0	26.0	29.0	179.3	6	-113
MEAN NO DYS TMP = OR LES 0(F)				0.0	0.0	0.0	0.0	0.0	0.0	0.0				32	-29
MEAN DEW PT TMP (F)														0	0
MEAN REL HUM (PCT)														0	0
MEAN PRESS ALT (FT)	2542	2548	2637	2677	2727	2752	2717	2710	2669	2617	2557	2543	2641	0	-50
MEAN PRECIP (IN)	0.41	0.37	0.59	0.88	2.13	2.86	1.32	0.89	1.04	0.86	0.50	0.32	12.2	32	-113
MEAN SNOW FALL (IN)	6.1	5.6	5.9	2.8	0.4	0.1	0.1	0.0	0.0	1.2	4.1	4.8	31.1	30	-113
MEAN NO DYS PRCP = OR GTR 0.1 IN	1.5	1.4	1.7	2.5	5.0	5.4	3.0	2.2	2.3	2.1	1.6	1.3	30.0	32	-29
MEAN NO DYS SNFL = OR GTR 1.5 IN	1.4	1.3	1.2	0.6	0.1	0.0	0.0	0.0	0.0	0.3	0.9	1.1	6.9	30	-29
MEAN NO DYS W/OCUR VSBY LES 1/2 MI														0	0
MEAN NO DYS TSMS														0	0
P FREQ WND SPD = OR GTR 17 KTS														0	0
P FREQ WND SPD = OR GTR 28 KTS														0	0
P FREQ LES 5000 FT A/O LES 5 MI														0	0
P FREQ LES 1500 FT A/O LES 3 MI														0	0
FOR 00-02 LST														0	0
03-05 LST														0	0
06-08 LST														0	0
09-11 LST														0	0
12-14 LST														0	0
15-17 LST														0	0
18-20 LST														0	0
21-23 LST														0	0
P FREQ LES 300 FT A/O LES 1 MI														0	0
FOR 00-02 LST														0	0
03-05 LST														0	0
06-08 LST														0	0
09-11 LST														0	0
12-14 LST														0	0
15-17 LST														0	0
18-20 LST														0	0
21-23 LST														0	0

FORSYTH MUNICIPAL, MONTANA

MEAN NUMBER OF DAYS

PARAMETER DESCRIPTION	JAN	FEB	MAR	APR	MAY	JUN	JUL	AUG	SEP	OCT	NOV	DEC	ANN	POR (YRS)	NO. OBS
CIG = GTR 1000 FT AND VSBY = GTR 3 MI	17 LST													0	0
	23 LST													0	0
	05 LST													0	0
	11 LST													0	0
CIG =GTR 2000 FT AND VSBY =GTR 3 MI W/SFC WND LES 10 KTS	17 LST													0	0
	23 LST													0	0
	05 LST													0	0
	11 LST													0	0
SFC WND = GTR 17 KTS AND NO PRECIP.	17 LST													0	0
	23 LST													0	0
	05 LST													0	0
	11 LST													0	0
SFC WND 4-10 KTS AND TMP 33-89 DEG F AND NO PRECIP.	17 LST													0	0
	23 LST													0	0
	05 LST													0	0
	11 LST													0	0
SKY COVER LES 3/10 AND VSBY = GTR 3 MI	17 LST													0	0
	23 LST													0	0
	05 LST													0	0
	11 LST													0	0
CIG = GTR 2500 FT AND VSBY = GTR 3 MI	17 LST													0	0
	23 LST													0	0
	05 LST													0	0
	11 LST													0	0
CIG = GTR 6000 FT AND VSBY = GTR 3 MI	17 LST													0	0
	23 LST													0	0
	05 LST													0	0
	11 LST													0	0
CIG = GTR 10000 FT AND VSBY = GTR 3 MI	17 LST													0	0
	23 LST													0	0
	05 LST													0	0
	11 LST													0	0

DATA NOT AVAILABLE

GLENDIVE, MONTANA

STA NO. 75440 (IN AREA NUMBER 10)

LATITUDE 4707N

LONGITUDE 10441W

ELEVATION(FT) 02128

PARAMETER DESCRIPTION	JAN	FEB	MAR	APR	MAY	JUN	JUL	AUG	SEP	OCT	NOV	DEC	ANN	POP (YRS)	NO. OBS
ABS MAX TMP (F)	63	73	85	96	104	109	117	113	104	95	76	72	117	69	-113
MEAN MAX TMP (F)	25	29	41	60	71	80	89	87	75	62	43	31	98	66	-113
MEAN MIN TMP (F)	3	5	17	33	43	52	58	55	44	33	20	10	31	67	-113
ABS MIN TMP (F)	-48	-50	-34	-6	16	29	36	32	16	-13	-26	-40	-50	68	-113
MEAN NO DYS TMP = OR GTR 90(F)	0.0	0.0	0.0	0.3	2.0	4.0	17.0	15.0	4.0	0.3	0.0	0.0	42.6	10	-113
MEAN NO DYS TMP = OR LES 32(F)	31.0	28.0	29.0	15.0	2.0	0.0	0.0	0.0	2.0	15.0	26.0	30.0	178.0	10	-113
MEAN NO DYS TMP = OR LES 0(F)					0.0	0.0	0.0	0.0	0.0					68	-29
MEAN DEW PT TMP (F)														0	0
MEAN REL HUM (PCT)														0	0
MEAN PRESS ALT (FT)	1946	1937	2019	2066	2111	2151	2118	2108	2075	2034	1982	1960	2042	0	-50
MEAN PRECIP (IN)	0.48	0.42	0.76	1.08	1.99	3.28	1.76	1.39	1.15	0.78	0.47	0.46	14.0	70	-113
MEAN SNOW FALL (IN)						0.0	0.0	0.0						68	-29
MEAN NO DYS PRCP = OR GTR 0.1 IN	1.6	1.5	2.2	3.0	4.8	6.0	3.8	3.1	2.5	2.0	1.6	1.6	33.7	70	-29
MEAN NO DYS SNFL = OR GTR 1.5 IN						0.0	0.0	0.0						68	-29
MEAN NO DYS W/OCUR VSBY LES 1/2 MI														0	0
MEAN NO DYS TSTMS														0	0
P FREQ WND SPD = OR GTR 17 KTS														0	0
P FREQ WND SPD = OR GTR 28 KTS														0	0
P FREQ LES 5000 FT A/D LES 5 MI														0	0
P FREQ LES 1500 FT A/D LES 3 MI														0	0
FOR 00-02 LST														0	0
03-05 LST														0	0
06-08 LST														0	0
09-11 LST														0	0
12-14 LST														0	0
15-17 LST														0	0
18-20 LST														0	0
21-23 LST														0	0
P FREQ LES 300 FT A/D LES 1 MI														0	0
FOR 00-02 LST														0	0
03-05 LST														0	0
06-08 LST														0	0
09-11 LST														0	0
12-14 LST														0	0
15-17 LST														0	0
18-20 LST														0	0
21-23 LST														0	0

GLENDIVE, MONTANA

MEAN NUMBER OF DAYS

PARAMETER DESCRIPTION	JAN	FEB	MAR	APR	MAY	JUN	JUL	AUG	SEP	OCT	NOV	DEC	ANN	PDR (YRS)	NO. OBS
CIG = GTR 1000 FT AND														0	0
VSBY = GTR 3 MI														0	0
														0	0
														0	0
CIG =GTR 2000 FT AND VSBY =GTR														0	0
3 MI W/SFC WND LES 10 KTS														0	0
														0	0
														0	0
SFC WND = GTR 17 KTS AND														0	0
NO PRECIP.														0	0
														0	0
														0	0
SFC WND 4-10 KTS AND TMP 33-89														0	0
DEG F AND NO PRECIP.														0	0
														0	0
														0	0
SKY COVER LES 3/10 AND														0	0
VSBY = GTR 3 MI														0	0
														0	0
														0	0
CIG = GTR 2500 FT AND														0	0
VSBY = GTR 3 MI														0	0
														0	0
														0	0
CIG = GTR 6000 FT AND														0	0
VSBY = GTR 3 MI														0	0
														0	0
														0	0
CIG = GTR 10000 FT AND														0	0
VSBY = GTR 3 MI														0	0
														0	0
														0	0

DATA NOT AVAILABLE

JORDAN, MONTANA

STA NO. 75442 (IN AREA NUMBER 10)

LATITUDE 4720N LONGITUDE 10656W ELEVATION(FT) 02663

PARAMETER DESCRIPTION	JAN	FEB	MAR	APR	MAY	JUN	JUL	AUG	SEP	OCT	NOV	DEC	ANN	POR (YRS)	NO. OBS
ABS MAX TMP (F)	62	72	81	94	102	111	112	110	107	93	76	71	112	40	-113
MEAN MAX TMP (F)	28	32	43	59	70	79	90	88	76	63	45	34	59	39	-113
MEAN MIN TMP (F)	3	5	17	30	40	49	55	52	41	30	18	8	29	40	-113
ABS MIN TMP (F)	-51	-58	-35	-13	10	29	31	32	18	-14	-31	-39	-58	40	-113
MEAN NO DYS TMP = DR GTR 90(F)	0.0	0.0	0.0	0.3	2.0	4.0	17.0	15.0	4.0	0.0	0.0	0.0	42.3	10	-113
MEAN NO DYS TMP = DR LES 32(F)	31.0	28.0	28.0	19.0	4.0	0.0	0.0	0.0	5.0	21.0	28.0	30.0	194.0	10	-113
MEAN NO DYS TMP = DR LES 0(F)					0.0	0.0	0.0	0.0	0.0					40	-29
MEAN DEW PT TMP (F)	2	8	17	26	36	45	49	47	39	29	20	11	27	0	-50
MEAN REL HUM (PCT)	60	67	63	53	53	55	48	49	53	55	66	69	58	26	-29
MEAN PRESS ALT (FT)	2479	2474	2556	2602	2647	2684	2651	2645	2608	2567	2514	2490	2576	0	-50
MEAN PRECIP (IN)	0.45	0.38	0.54	0.87	1.60	2.55	1.35	1.06	0.79	0.62	0.33	0.41	10.9	41	-113
MEAN SNOW FALL (IN)						0.0	0.0	0.0						40	-29
MEAN NO DYS PRCP = DR GTR 0.1 IN	1.6	1.4	1.5	2.5	4.1	5.0	3.1	2.5	2.0	1.8	1.4	1.5	28.4	41	-29
MEAN NO DYS SNFL = DR GTR 1.5 IN						0.0	0.0	0.0						40	-29
MEAN NO DYS W/OCUR VSBY LES 1/2 MI														0	0
MEAN NO DYS TSTMS														0	0
P FREQ WND SPD = DR GTR 17 KTS														0	0
P FREQ WND SPD = DR GTR 28 KTS														0	0
P FREQ LES 3000 FT A/D LES 5 MI														0	0
P FREQ LES 1500 FT A/D LES 3 MI														0	0
FOR 00-02 LST														0	0
03-05 LST														0	0
06-08 LST														0	0
09-11 LST														0	0
12-14 LST														0	0
15-17 LST														0	0
18-20 LST														0	0
21-23 LST														0	0
P FREQ LES 300 FT A/D LES 1 MI														0	0
FOR 00-02 LST														0	0
03-05 LST														0	0
06-08 LST														0	0
09-11 LST														0	0
12-14 LST														0	0
15-17 LST														0	0
18-20 LST														0	0
21-23 LST														0	0

JORDAN, MONTANA

MEAN NUMBER OF DAYS

PARAMETER DESCRIPTION	JAN	FEB	MAR	APR	MAY	JUN	JUL	AUG	SEP	OCT	NOV	DEC	ANN	PDR (YRS)	NO. OBS
CIG = GTR 1000 FT AND VSBY = GTR 3 MI	17 LST													0	0
	23 LST													0	0
	05 LST													0	0
	11 LST													0	0
CIG =GTR 2000 FT AND VSBY =GTR 3 MI W/SFC WND LES 10 KTS	17 LST													0	0
	23 LST													0	0
	05 LST													0	0
	11 LST													0	0
SFC WND = GTR 17 KTS AND NO PRECIP.	17 LST													0	0
	23 LST													0	0
	05 LST													0	0
	11 LST													0	0
SFC WND 4-10 KTS AND TMP 33-89 DEG F AND NO PRECIP.	17 LST													0	0
	23 LST													0	0
	05 LST													0	0
	11 LST													0	0
SKY COVER LES 3/10 AND VSBY = GTR 3 MI	17 LST													0	0
	23 LST													0	0
	05 LST													0	0
	11 LST													0	0
CIG = GTR 2500 FT AND VSBY = GTR 3 MI	17 LST													0	0
	23 LST													0	0
	05 LST													0	0
	11 LST													0	0
CIG = GTR 6000 FT AND VSBY = GTR 3 MI	17 LST													0	0
	23 LST													0	0
	05 LST													0	0
	11 LST													0	0
CIG = GTR 10000 FT AND VSBY = GTR 3 MI	17 LST													0	0
	23 LST													0	0
	05 LST													0	0
	11 LST													0	0

DATA NOT AVAILABLE

OPHEIM, MONTANA

STA NO. 75447 (IN AREA NUMBER 10)

LATITUDE 4851N

LONGITUDE 10625W

ELEVATION(FT) 03264

PARAMETER DESCRIPTION	JAN	FEB	MAR	APR	MAY	JUN	JUL	AUG	SEP	OCT	NOV	DEC	ANN	PDR (YRS)	NO. OBS
ABS MAX TMP (F)	51	53	73	87	93	97	101	103	97	86	68	52	103	16	-113
MEAN MAX TMP (F)	18	21	30	50	64	70	81	79	67	56	36	23	50	16	-113
MEAN MIN TMP (F)	-6	-2	8	25	35	44	48	47	36	26	13	3	23	16	-113
ABS MIN TMP (F)	-49	-42	-37	-8	2	21	30	24	9	0	-30	-35	-49	16	-113
MEAN NO DYS TMP = DR GTR 90(F)	0.0	0.0	0.0	0.0	0.3	1.0	6.0	4.0	1.0	0.0	0.0	0.0	12.3	10	-113
MEAN NO DYS TMP = DR LES 32(F)	31.0	28.0	31.0	26.0	11.0	1.0	0.3	1.0	7.0	24.0	29.0	31.0	220.3	10	-113
MEAN NO DYS TMP = DR LES 0(F)					0.0	0.0	0.0	0.0	0.0	0.0				16	-29
MEAN DEW PT TMP (F)														0	0
MEAN REL HUM (PCT)														0	0
MEAN PRESS ALT (FT)	3090	3075	3154	3206	3247	3294	3259	3251	3223	3189	3140	3110	3187	0	-50
MEAN PRECIP (IN)	0.22	0.21	0.43	0.70	1.35	3.14	1.56	2.06	0.93	0.40	0.20	0.24	11.4	17	-113
MEAN SNOW FALL (IN)							0.0							16	-29
MEAN NO DYS PRCP = DR GTR 0.1 IN	1.0	1.0	1.2	2.0	3.6	5.8	3.4	4.3	2.2	1.5	1.2	1.1	28.3	17	-29
MEAN NO DYS SNFL = DR GTR 1.5 IN							0.0							16	-29
MEAN NO DYS W/OCUR VSBY LES 1/2 MI														0	0
MEAN NO DYS TSTMS														0	0
P FREQ WND SPD = DR GTR 17 KTS														0	0
P FREQ WND SPD = DR GTR 28 KTS														0	0
P FREQ LES 3000 FT A/D LES 3 MI														0	0
P FREQ LES 1500 FT A/D LES 3 MI														0	0
FOR 00-02 LST														0	0
03-05 LST														0	0
06-08 LST														0	0
09-11 LST														0	0
12-14 LST														0	0
15-17 LST														0	0
18-20 LST														0	0
21-23 LST														0	0
P FREQ LES 300 FT A/D LES 1 MI														0	0
FOR 00-02 LST														0	0
03-05 LST														0	0
06-08 LST														0	0
09-11 LST														0	0
12-14 LST														0	0
15-17 LST														0	0
18-20 LST														0	0
21-23 LST														0	0

OPHEIM, MONTANA

MEAN NUMBER OF DAYS

PARAMETER DESCRIPTION	JAN	FEB	MAR	APR	MAY	JUN	JUL	AUG	SEP	OCT	NOV	DEC	ANN	PDR (YRS)	NO, OBS
CIG = GTR 1000 FT AND VSBY = GTR 3 MI	17 LST													0	0
	23 LST													0	0
	05 LST													0	0
	11 LST													0	0
CIG =GTR 2000 FT AND VSBY =GTR 3 MI W/SFC WND LES 10 KTS	17 LST													0	0
	23 LST													0	0
	05 LST													0	0
	11 LST													0	0
SFC WND = GTR 17 KTS AND NO PRECIP.	17 LST													0	0
	23 LST													0	0
	05 LST													0	0
	11 LST													0	0
SFC WND 4-10 KTS AND TMP 33-89 DEG F AND NO PRECIP.	17 LST													0	0
	23 LST													0	0
	05 LST													0	0
	11 LST													0	0
SKY COVER LES 3/10 AND VSBY = GTR 3 MI	17 LST													0	0
	23 LST													0	0
	05 LST													0	0
	11 LST													0	0
CIG = GTR 2500 FT AND VSBY = GTR 3 MI	17 LST													0	0
	23 LST													0	0
	05 LST													0	0
	11 LST													0	0
CIG = GTR 6000 FT AND VSBY = GTR 3 MI	17 LST													0	0
	23 LST													0	0
	05 LST													0	0
	11 LST													0	0
CIG = GTR 10000 FT AND VSBY = GTR 3 MI	17 LST													0	0
	23 LST													0	0
	05 LST													0	0
	11 LST													0	0

DATA NOT AVAILABLE

ASHLAND/ST. LABRE, MONTANA

STA NO. 75450 (IN AREA NUMBER 10)

LATITUDE 4536N

LONGITUDE 10616W

ELEVATION(FT) 02931

PARAMETER DESCRIPTION	JAN	FEB	MAR	APR	MAY	JUN	JUL	AUG	SEP	OCT	NOV	DEC	ANN	PDP (YRS)	NO. OBS
ABS MAX TMP (F)														0	0
MEAN MAX TMP (F)														0	0
MEAN MIN TMP (F)														0	0
ABS MIN TMP (F)														0	0
MEAN NO DYS TMP = DR GTR 90(F)														0	0
MEAN NO DYS TMP = DR LES 32(F)														0	0
MEAN NO DYS TMP = DR LES 0(F)														0	0
MEAN DEW PT TMP (F)														0	0
MEAN REL HUM (PCT)														0	0
MEAN PRESS ALT (FT)	2743	2746	2832	2874	2922	2951	2917	2912	2871	2822	2764	2747	2842	0	-30
MEAN PRECIP (IN)	0.27	0.56	0.56	0.89	1.90	2.10	0.82	1.01	0.97	0.75	0.56	0.43	10.4	10	-113
MEAN SNOW FALL (IN)														0	0
MEAN NO DYS PRCP = DR GTR 0.1 IN	1.1	1.8	1.6	2.5	4.7	4.3	2.1	2.4	1.7	1.9	1.7	1.5	27.3	10	-29
MEAN NO DYS SNFL = DR GTR 1.5 IN														0	0
MEAN NO DYS W/OCUR VSBY LES 1/2 MI														0	0
MEAN NO DYS TSTMS														0	0
P FREQ WND SPD = DR GTR 17 KTS														0	0
P FREQ WND SPD = DR GTR 28 KTS														0	0
P FREQ LES 3000 FT A/D LES 3 MI														0	0
P FREQ LES 1500 FT A/D LES 3 MI														0	0
FOR 00-02 LST														0	0
03-05 LST														0	0
06-08 LST														0	0
09-11 LST														0	0
12-14 LST														0	0
15-17 LST														0	0
18-20 LST														0	0
21-23 LST														0	0
P FREQ LES 300 FT A/D LES 1 MI														0	0
FOR 00-02 LST														0	0
03-05 LST														0	0
06-08 LST														0	0
09-11 LST														0	0
12-14 LST														0	0
15-17 LST														0	0
18-20 LST														0	0
21-23 LST														0	0

ASHLAND/ST. LABRE, MONTANA

MEAN NUMBER OF DAYS

PARAMETER DESCRIPTION	JAN	FEB	MAR	APR	MAY	JUN	JUL	AUG	SEP	OCT	NOV	DEC	ANN	POR (YRS)	NO. OBS
CIG = GTR 1000 FT AND VSBY = GTR 3 MI	17 LST													0	0
	23 LST													0	0
	05 LST													0	0
	11 LST													0	0
CIG =GTR 2000 FT AND VSBY =GTR 3 MI W/SFC WND LES 10 KTS	17 LST													0	0
	23 LST													0	0
	05 LST													0	0
	11 LST													0	0
SFC WND = GTR 17 KTS AND NO PRECIP.	17 LST													0	0
	23 LST													0	0
	05 LST													0	0
	11 LST													0	0
SFC WND 4-10 KTS AND TMP 33-89 DEG F AND NO PRECIP.	17 LST													0	0
	23 LST													0	0
	05 LST													0	0
	11 LST													0	0
SKY COVER LES 3/10 AND VSBY = GTR 3 MI	17 LST													0	0
	23 LST													0	0
	05 LST													0	0
	11 LST													0	0
CIG = GTR 2500 FT AND VSBY = GTR 3 MI	17 LST													0	0
	23 LST													0	0
	05 LST													0	0
	11 LST													0	0
CIG = GTR 6000 FT AND VSBY = GTR 3 MI	17 LST													0	0
	23 LST													0	0
	05 LST													0	0
	11 LST													0	0
CIG = GTR 10000 FT AND VSBY = GTR 3 MI	17 LST													0	0
	23 LST													0	0
	05 LST													0	0
	11 LST													0	0

DATA NOT AVAILABLE

NORTH PLATTE/LEE BIRD MUNICIPAL, NEBRASKA

STA NO. 72562 (IN AREA NUMBER 10)

LATITUDE 4107N

LONGITUDE 10041W

ELEVATION(FT) 02779

PARAMETER DESCRIPTION	JAN	FEB	MAR	APR	MAY	JUN	JUL	AUG	SEP	OCT	NOV	DEC	ANN	PDR (YRS)	NO. OBS
ABS MAX TMP (F)	71	75	88	95	99	107	112	108	105	96	83	76	112	86	-613
MEAN MAX TMP (F)	36	40	49	62	71	81	88	86	78	66	51	40	62	86	-113
MEAN MIN TMP (F)	12	16	24	36	47	57	62	60	50	37	24	16	37	86	-113
ABS MIN TMP (F)	-35	-35	-22	-3	19	33	40	36	21	4	-25	-30	-35	86	-613
MEAN NO DYS TMP = DR GTR 90(F)	0.0	0.0	0.0	0.1	0.4	7.0	12.8	12.7	5.2	0.4	0.0	0.0	38.6	12	4383
MEAN NO DYS TMP = DR LES 32(F)	31.0	27.4	28.5	15.8	1.7	0.0	0.0	0.0	1.1	13.0	27.9	31.0	177.4	12	4383
MEAN NO DYS TMP = DR LES 0(F)	5.8	2.9	0.9	0.0	0.0	0.0	0.0	0.0	0.0	1.1	1.1	3.3	14.0	12	4383
MEAN DEN PT TMP (F)	14	19	22	31	45	55	59	59	47	36	23	18	36	12	105148
MEAN REL HUM (PCT)	71	71	69	62	67	65	64	66	62	63	57	71	67	12	105148
MEAN PRESS ALT (FT)	2597	2604	2704	2751	2784	2807	2757	2752	2707	2660	2618	2596	2695	0	-50
MEAN PRECIP (IN)	0.41	0.51	0.89	2.08	2.86	3.17	2.61	2.32	1.50	1.06	0.50	0.50	18.4	86	-113
MEAN SNOW FALL (IN)	4.0	5.1	6.8	2.1	0.4	0.0	0.0	0.0	1.0	3.0	3.9	26.3	77	-113	
MEAN NO DYS PRCP = DR GTR 0.1 IN	1.5	1.7	2.5	3.0	6.0	5.8	5.1	4.7	3.0	2.4	1.6	1.7	41.0	86	-29
MEAN NO DYS SNFL = DR GTR 1.5 IN	0.9	1.1	1.4	0.4	0.1	0.0	0.0	0.0	0.2	0.6	0.9	5.6	77	-29	
MEAN NO DYS W/DCMR VSBY LES 1/2 MI	1.6	2.8	3.2	1.5	1.1	0.5	1.0	1.7	0.8	1.9	2.3	1.4	19.8	12	4382
MEAN NO DYS TSTMS	0.0	0.0	0.0	2.0	6.0	9.0	9.0	8.0	3.0	1.0	0.0	0.0	38.0	77	-24
P FREQ WND SPD = DR GTR 17 KTS	7.7	10.3	17.3	21.0	17.2	10.8	5.9	5.8	8.5	9.7	12.5	9.2	11.3	12	105147
P FREQ WND SPD = DR GTR 28 KTS	0.2	0.8	2.3	2.4	1.0	0.3	0.1	0.1	0.2	0.4	1.2	0.9	0.8	12	105147
P FREQ LES 5000 FT A/D LES 5 MI	17.8	25.4	30.5	24.5	25.0	16.1	10.4	11.7	13.9	16.7	19.1	17.5	19.1	12	105135
P FREQ LES 1500 FT A/D LES 3 MI															
FOR 00-02 LST	10.9	16.8	18.3	13.4	11.0	8.2	4.4	7.5	7.8	9.8	12.8	9.2	10.8	12	13142
03-05 LST	12.5	16.8	19.9	16.2	14.2	9.9	8.2	12.4	10.3	13.1	14.5	12.2	13.4	12	13142
06-08 LST	14.2	18.3	21.5	17.5	18.3	12.2	11.6	15.2	13.1	16.6	13.9	13.2	15.5	12	13141
09-11 LST	11.8	18.4	21.0	19.5	13.8	7.6	6.4	7.6	10.8	13.0	11.1	12.4	12.5	12	13143
12-14 LST	8.7	14.6	15.8	11.6	7.0	3.4	1.9	1.6	4.6	8.3	9.1	8.6	7.9	12	13143
15-17 LST	7.0	14.1	15.1	9.4	4.8	2.6	1.3	0.7	3.6	5.7	7.6	6.0	6.5	12	13138
18-20 LST	7.5	14.3	13.9	9.5	5.2	3.9	1.3	1.0	3.4	6.0	8.0	6.4	6.7	12	13143
21-23 LST	8.7	14.5	14.6	10.2	7.3	5.7	2.6	2.4	5.6	7.9	9.9	9.2	8.2	12	13143
P FREQ LES 300 FT A/D LES 1 MI															
FOR 00-02 LST	2.2	5.7	5.2	1.5	1.7	0.4	0.5	1.2	1.4	2.0	4.4	3.0	2.4	12	13142
03-05 LST	3.2	5.8	6.4	2.5	3.2	1.1	2.7	3.0	1.9	3.6	5.0	2.6	3.4	12	13142
06-08 LST	4.1	6.2	7.6	3.6	3.0	0.8	2.9	3.5	1.8	4.1	4.5	3.0	3.8	12	13141
09-11 LST	3.1	4.3	4.6	2.1	0.3	0.1	0.0	0.1	0.1	0.9	2.1	3.2	1.7	12	13143
12-14 LST	1.3	2.4	3.8	1.1	0.4	0.2	0.0	0.0	0.0	0.3	1.6	1.4	1.0	12	13143
15-17 LST	1.5	3.0	3.9	1.4	0.3	0.0	0.0	0.1	0.1	0.4	2.0	0.8	1.1	12	13138
18-20 LST	2.5	3.1	3.9	0.6	0.2	0.2	0.1	0.2	0.3	0.7	1.6	1.2	1.2	12	13143
21-23 LST	2.5	4.0	3.7	0.1	0.5	0.3	0.4	0.0	0.6	1.5	2.2	2.2	1.5	12	13143

NORTH PLATTE/LEE BIRD MUNICIPAL, NEBRASKA

MEAN NUMBER OF DAYS

PARAMETER DESCRIPTION		JAN	FEB	MAR	APR	MAY	JUN	JUL	AUG	SEP	OCT	NOV	DEC	ANN	POR (YRS)	NO. OBS
CIG = GTR 1000 FT AND VSBY = GTR 3 MI	17 LST	29.6	24.7	27.6	28.1	29.9	29.7	30.7	30.9	29.4	29.9	28.4	29.6	348.5	12	4382
	23 LST	28.6	24.8	27.7	28.0	29.1	28.8	30.2	30.5	28.8	28.9	27.1	28.6	341.1	12	4382
	05 LST	27.7	23.9	26.1	26.0	26.8	27.8	28.6	27.3	27.3	28.0	26.2	27.2	322.9	12	4382
	11 LST	28.6	23.8	26.2	27.2	29.1	29.4	30.7	30.7	28.4	28.9	27.2	28.5	338.7	12	4382
CIG = GTR 2000 FT AND VSBY = GTR 3 MI W/SFC WND LES 10 KTS	17 LST	19.3	12.7	8.2	6.2	9.1	9.8	12.1	13.1	11.6	12.7	15.8	20.1	150.7	12	4382
	23 LST	22.2	17.3	16.6	14.7	16.6	16.0	19.8	19.2	18.2	20.8	18.8	20.6	220.8	12	4382
	05 LST	21.7	17.8	16.1	16.6	17.6	19.8	22.0	21.6	20.6	20.9	19.3	20.1	294.1	12	4382
	11 LST	19.2	11.2	8.2	7.2	8.6	8.8	13.1	14.2	10.8	12.0	11.3	14.0	134.6	12	4382
SFC WND = GTR 17 KTS AND NO PRECIP.	17 LST	1.9	2.8	6.3	10.3	7.1	4.1	2.8	2.4	3.4	3.4	3.2	2.2	49.9	12	4220
	23 LST	1.3	2.0	3.4	4.3	3.5	2.3	1.3	2.0	2.0	1.5	1.5	1.3	26.7	12	4169
	05 LST	1.1	1.8	2.8	2.6	1.9	0.9	0.5	0.5	0.9	1.5	1.8	1.3	17.4	12	4170
	11 LST	4.1	4.2	7.6	9.9	7.3	4.2	2.7	2.0	4.2	5.0	6.6	4.9	62.7	12	4209
SFC WND 4-10 KTS AND TMP 33-89 DEG F AND NO PRECIP.	17 LST	11.4	12.4	8.2	8.9	10.9	10.3	11.0	11.0	13.1	16.6	15.0	14.1	142.9	12	4220
	23 LST	2.3	4.4	6.4	11.0	16.4	16.8	19.4	18.3	16.4	16.3	7.1	2.8	137.6	12	4169
	05 LST	0.8	1.8	3.1	9.3	17.6	18.6	19.3	18.5	18.0	12.4	3.9	1.4	124.7	12	4170
	11 LST	6.0	8.0	8.2	8.7	10.9	10.6	14.7	15.4	13.1	13.3	10.8	7.2	126.9	12	4209
SKY COVER LES 3/10 AND VSBY = GTR 3 MI	17 LST	8.6	6.7	6.4	6.9	5.5	10.8	11.7	11.1	15.2	14.2	10.4	11.3	118.8	12	4382
	23 LST	14.3	11.3	12.0	12.2	8.7	10.7	14.5	13.7	17.3	18.4	14.1	14.4	161.6	12	4382
	05 LST	14.7	12.4	10.6	12.2	8.0	10.5	11.1	12.5	16.4	19.0	13.6	13.6	154.6	12	4382
	11 LST	8.5	7.2	8.7	8.0	7.9	12.3	12.9	13.6	14.2	14.7	10.1	9.3	127.4	12	4382
CIG = GTR 2500 FT AND VSBY = GTR 3 MI	17 LST	27.7	23.0	24.2	26.2	27.8	28.5	30.4	30.6	28.3	28.4	26.7	28.2	330.0	12	4382
	23 LST	27.0	22.9	24.8	25.8	27.0	27.3	29.7	29.8	27.3	28.1	25.9	27.3	322.9	12	4382
	05 LST	26.7	22.2	22.7	24.2	24.7	25.7	27.2	26.4	25.9	26.0	24.8	25.9	302.4	12	4382
	11 LST	26.8	21.1	22.6	24.3	25.6	26.6	28.5	28.0	26.3	26.8	25.4	26.8	308.8	12	4382
CIG = GTR 6000 FT AND VSBY = GTR 3 MI	17 LST	25.7	21.1	22.3	22.5	23.0	25.6	28.3	28.7	27.0	26.7	25.1	27.2	303.2	12	4382
	23 LST	26.0	21.5	22.7	24.2	24.7	25.7	28.7	28.5	26.2	26.2	24.2	26.1	304.7	12	4382
	05 LST	24.9	20.1	20.3	21.9	22.3	24.1	25.9	25.0	24.6	24.6	22.7	23.6	280.6	12	4382
	11 LST	25.0	19.5	20.5	21.2	20.3	23.6	26.2	26.6	24.6	25.4	23.4	25.0	281.3	12	4382
CIG = GTR 10000 FT AND VSBY = GTR 3 MI	17 LST	24.6	20.0	20.3	20.4	20.6	23.7	26.1	26.7	26.0	25.3	23.7	26.0	283.4	12	4382
	23 LST	24.6	19.9	21.2	22.3	21.5	24.0	27.2	26.8	25.2	25.4	23.1	24.0	285.2	12	4382
	05 LST	23.1	18.9	18.3	20.2	19.0	22.5	24.1	24.0	23.6	23.5	21.3	22.0	260.5	12	4382
	11 LST	23.8	18.7	19.2	19.4	19.0	22.1	25.2	25.2	24.0	24.7	22.2	23.8	267.3	12	4382

SIDNEY MUNICIPAL, NEBRASKA

STA NO. 72563 (IN AREA NUMBER 10)

LATITUDE 4105N LONGITUDE 10259W ELEVATION(FT) 64300

PARAMETER DESCRIPTION	JAN	FEB	MAR	APR	MAY	JUN	JUL	AUG	SEP	OCT	NOV	DEC	ANN	POP (YRS)	NO. OPS
ABS MAX TMP (F)	66	75	78	90	93	104	107	103	99	90	75	69	107	12	-613
MEAN MAX TMP (F)	38	42	46	58	69	81	88	87	78	65	49	42	62	12	-113
MEAN MIN TMP (F)	11	15	19	29	41	51	56	55	45	33	20	15	33	12	-113
ABS MIN TMP (F)	-25	-23	-25	4	20	28	37	42	26	10	-12	-14	-25	12	-613
MEAN NO DYS TMP = DR GTR 90(F)	0.0	0.0	0.0	0.1	0.6	7.3	16.3	11.8	4.6	0.1	0.0	0.0	40.8	7	2551
MEAN NO DYS TMP = DR LES 32(F)	30.6	27.4	30.6	17.9	6.0	0.6	0.0	0.0	2.0	16.1	28.7	30.5	190.4	7	2551
MEAN NO DYS TMP = DR LES 0(F)	8.1	3.7	2.3	0.0	0.0	0.0	0.0	0.0	0.0	0.0	1.4	3.4	18.9	7	2551
MEAN DEW PT TMP (F)	13	18	20	29	39	50	54	54	44	32	23	18	33	7	58313
MEAN REL HUM (PCT)	67	68	66	64	67	63	59	62	59	60	66	70	64	7	57460
MEAN PRESS ALT (FT)	4119	4140	4238	4290	4322	4342	4285	4279	4240	4189	4136	4112	4224	0	-50
MEAN PRECIP (IN)	0.37	0.42	0.96	1.63	2.95	3.19	2.70	1.96	1.36	0.93	0.56	0.38	17.3	12	-113
MEAN SNOW FALL (IN)	6.4	5.0	8.3	5.9	1.4	0.0	0.0	0.0	0.1	2.0	6.4	5.0	40.7	12	-113
MEAN NO DYS PRCP = DR GTR 0.1 IN	1.4	1.5	2.7	4.2	6.0	5.8	5.2	3.9	2.8	2.2	1.7	1.4	38.8	12	-29
MEAN NO DYS SNFL = DR GTR 1.5 IN	1.1	1.0	1.8	0.6	0.6	0.0	0.0	0.0	0.0	0.4	1.4	1.3	8.2	7	2551
MEAN NO DYS W/OCUR VSBY LES 1/2 MI	2.5	2.0	4.3	3.3	1.8	2.1	1.0	1.1	2.4	1.6	1.6	2.2	25.9	7	2398
MEAN NO DYS TSTMS	0.0	0.0	0.1	2.6	6.3	11.1	12.1	12.7	4.7	1.0	0.0	0.0	50.6	7	2551
P FREQ WND SPD = DR GTR 17 KTS	12.8	14.2	18.9	16.2	13.0	11.7	6.6	5.9	7.4	8.1	13.4	13.5	11.8	7	60829
P FREQ WND SPD = DR GTR 26 KTS	2.6	2.2	3.0	2.2	1.2	0.6	0.4	0.2	0.6	0.8	2.1	2.1	1.5	7	60829
P FREQ LES 5000 FT A/D LES 5 MI	13.9	16.3	27.5	23.2	28.2	20.3	9.2	10.3	13.5	12.9	12.1	14.2	17.0	7	57535
P FREQ LES 1500 FT A/D LES 3 MI:															
FOR 00-02 LST	8.4	10.1	17.1	15.4	15.8	11.9	4.0	3.8	9.1	6.9	8.1	11.4	10.3	7	7193
03-05 LST	10.6	10.1	19.5	16.1	20.1	15.9	8.8	11.2	14.9	10.6	6.8	10.1	12.9	7	7196
06-08 LST	12.0	10.3	22.8	18.5	22.4	16.7	9.5	10.9	14.1	10.6	7.5	10.1	13.8	7	7196
09-11 LST	12.7	12.4	23.1	15.4	15.1	9.5	4.6	6.3	11.7	9.5	7.6	9.3	11.4	7	7197
12-14 LST	10.0	11.9	18.1	10.9	8.8	4.3	2.2	2.2	5.9	7.1	7.0	7.8	8.0	7	7194
15-17 LST	6.8	9.7	12.5	9.4	6.6	4.9	2.0	0.8	5.1	5.7	6.5	5.7	6.3	7	7193
18-20 LST	8.1	9.9	13.8	10.9	7.7	5.6	3.7	0.9	5.7	5.2	5.9	6.8	7.0	7	7191
21-23 LST	8.1	11.0	15.4	12.0	9.3	7.3	3.5	1.8	8.3	6.3	7.0	8.4	8.2	7	7192
P FREQ LES 300 FT A/D LES 1 MI:															
FOR 00-02 LST	2.2	3.6	6.5	6.3	2.3	1.9	0.2	0.6	2.5	0.8	3.0	3.5	2.8	7	7193
03-05 LST	4.8	4.3	7.3	4.4	5.7	4.3	2.2	2.6	4.6	1.8	3.2	3.5	4.0	7	7196
06-08 LST	5.6	3.0	8.8	4.6	2.3	2.2	1.2	1.4	3.7	2.9	2.5	4.4	3.6	7	7196
09-11 LST	3.4	3.6	6.6	2.8	0.9	0.5	0.6	0.2	1.0	0.6	1.7	3.2	2.1	7	7197
12-14 LST	3.8	3.2	6.5	2.0	1.1	0.0	0.2	0.0	0.3	1.3	1.3	1.9	1.8	7	7194
15-17 LST	2.9	2.4	4.1	1.5	1.1	1.7	0.3	0.0	0.5	1.4	2.7	2.4	1.8	7	7193
18-20 LST	3.4	2.6	4.7	1.9	0.9	1.3	0.9	0.2	2.1	0.6	3.8	2.2	2.1	7	7191
21-23 LST	3.1	3.7	6.1	2.8	1.6	1.6	0.5	0.0	2.2	1.5	3.5	3.2	2.5	7	7192

SIDNEY MUNICIPAL, NEBRASKA

MEAN NUMBER OF DAYS

PARAMETER DESCRIPTION		JAN	FEB	MAR	APR	MAY	JUN	JUL	AUG	SEP	OCT	NOV	DEC	ANN	PDR (YRS)	NO. OBS
CIG = GTR 1000 FT AND VSBY = GTR 3 MI	17 LST	29.0	26.3	28.6	27.7	29.6	28.3	30.4	30.6	28.6	29.9	28.3	29.5	346.8	7	2398
	23 LST	29.1	25.5	26.8	26.5	28.5	27.7	30.4	30.3	28.0	29.7	28.0	28.1	338.6	7	2400
	05 LST	27.4	25.5	25.8	25.7	25.6	26.4	28.4	28.3	26.1	28.1	28.1	28.1	323.9	7	2399
	11 LST	27.3	25.2	25.8	26.8	28.3	28.6	30.4	30.7	27.7	29.1	28.0	28.6	336.5	7	2399
CIG = GTR 2000 FT AND VSBY = GTR 3 MI W/SFC WND LES 10 KTS	17 LST	16.5	13.7	8.8	8.2	8.5	9.6	11.7	12.4	15.8	20.8	19.8	17.3	163.1	7	2398
	23 LST	14.7	11.3	12.5	15.8	16.1	16.1	17.0	19.3	19.7	19.7	17.7	14.7	194.6	7	2400
	05 LST	14.7	13.1	12.5	12.8	14.3	16.1	21.7	22.3	20.3	19.0	17.1	14.1	198.0	7	2399
	11 LST	7.8	5.8	6.3	6.5	8.2	11.6	12.8	13.5	11.3	11.0	8.4	7.3	110.5	7	2399
SFC WND = GTR 17 KTS AND NO PRECIP.	17 LST	2.9	3.1	7.4	7.2	6.2	6.3	2.7	4.1	3.5	1.3	1.5	3.2	49.4	7	2324
	23 LST	1.1	2.3	3.7	2.1	3.8	1.9	2.9	1.0	2.0	1.5	1.5	2.0	25.8	7	2308
	05 LST	1.8	1.9	3.8	2.1	2.1	0.8	0.3	0.6	0.4	1.0	1.8	2.3	13.9	7	2300
	11 LST	10.1	9.9	10.6	9.6	6.0	5.5	2.0	2.4	3.2	4.7	9.5	8.6	82.1	7	2318
SFC WND 4-10 KTS AND TMP 33-89 DEG F AND NO PRECIP.	17 LST	7.5	10.8	8.0	9.8	10.4	10.8	10.7	12.7	17.2	20.6	14.4	7.0	139.9	7	2319
	23 LST	3.4	3.5	4.6	12.5	14.7	17.1	17.0	17.6	17.9	13.2	6.0	2.8	132.3	7	2303
	05 LST	2.2	1.9	2.9	8.8	16.6	18.0	19.3	18.0	19.8	11.6	5.7	1.5	126.3	7	2295
	11 LST	5.1	5.2	6.1	8.2	12.2	12.8	11.0	13.1	12.9	13.2	8.4	6.4	116.6	7	2314
SKY COVER LES 3/10 AND VSBY = GTR 3 MI	17 LST	8.3	6.9	7.2	6.8	4.5	7.4	7.1	7.1	12.0	14.8	11.6	11.8	105.5	7	2398
	23 LST	13.8	13.2	10.5	13.3	11.7	14.3	15.7	16.8	17.3	20.1	15.8	15.7	178.2	7	2400
	05 LST	11.8	14.1	9.3	10.8	8.6	11.9	11.3	15.1	16.3	17.5	16.3	14.8	157.8	7	2399
	11 LST	9.5	7.8	6.5	7.3	6.3	11.0	14.8	13.7	14.0	14.1	10.3	10.7	126.0	7	2399
CIG = GTR 2500 FT AND VSBY = GTR 3 MI	17 LST	28.3	25.2	25.6	25.7	27.7	27.3	30.4	30.4	28.0	29.1	27.7	28.9	334.3	7	2398
	23 LST	27.5	24.5	24.0	25.3	27.3	27.0	29.5	30.0	26.9	28.6	27.6	26.9	325.1	7	2400
	05 LST	27.2	24.0	23.2	23.2	23.3	24.4	27.3	26.8	25.4	26.8	27.6	27.7	306.9	7	2399
	11 LST	26.7	24.0	23.0	24.5	25.5	25.8	29.3	28.1	26.1	27.1	26.4	27.5	314.0	7	2399
CIG = GTR 6000 FT AND VSBY = GTR 3 MI	17 LST	27.0	23.2	24.0	23.2	22.0	23.1	27.6	27.1	27.3	27.8	26.6	26.7	305.6	7	2398
	23 LST	26.3	23.2	22.5	22.8	23.7	25.3	28.7	29.0	25.4	26.8	26.0	25.1	304.8	7	2400
	05 LST	24.6	23.0	21.5	22.3	21.6	22.7	26.1	25.9	24.1	26.0	26.9	27.0	291.7	7	2399
	11 LST	25.5	23.0	20.3	21.0	18.2	23.4	27.8	26.8	25.7	25.9	25.4	26.6	289.6	7	2399
CIG = GTR 10000 FT AND VSBY = GTR 3 MI	17 LST	24.1	23.0	21.5	20.2	19.0	20.3	21.3	23.7	25.0	26.7	25.0	25.1	274.9	7	2398
	23 LST	25.0	22.0	20.3	21.5	20.9	23.3	26.0	26.1	24.1	23.7	25.0	24.2	284.1	7	2400
	05 LST	23.7	22.5	20.3	20.3	19.5	21.4	23.1	23.8	22.7	23.4	24.0	25.3	274.0	7	2399
	11 LST	24.6	22.2	19.0	20.0	16.8	22.7	26.0	25.7	24.1	24.6	24.4	25.3	275.4	7	2399

SCOTTSBLUFF MUNICIPAL, NEBRASKA

STA NO. 72566 (IN AREA NUMBER 10) LATITUDE 4152N LONGITUDE 10335W ELEVATION(FT) 03961

PARAMETER DESCRIPTION	JAN	FEB	MAR	APR	MAY	JUN	JUL	AUG	SEP	OCT	NOV	DEC	ANN	POR (YRS)	NO. OBS
ABS MAX TMP (F)	70	74	87	93	100	105	110	106	101	93	79	73	110	69	-613
MEAN MAX TMP (F)	40	43	50	62	71	82	89	88	79	66	52	42	64	69	-113
MEAN MIN TMP (F)	12	14	22	32	42	52	57	55	45	33	22	15	33	69	-113
ABS MIN TMP (F)	-33	-45	-27	-4	12	31	35	30	14	-3	-21	-35	-45	69	-613
MEAN NO DYS TMP = OR GTR 90(F)	0.0	0.0	0.0	0.0	0.6	7.1	14.6	12.2	4.0	0.0	0.0	0.0	38.5	12	4383
MEAN NO DYS TMP = OR LES 32(F)	30.4	27.5	28.9	18.2	2.0	0.1	0.0	0.0	0.8	11.3	28.1	30.4	177.7	12	4383
MEAN NO DYS TMP = OR LES 0(F)	5.9	2.0	1.1	0.0	0.0	0.0	0.0	0.0	0.0	0.0	1.8	2.3	13.1	12	4383
MEAN DEW PT TMP (F)	13	17	20	28	41	49	54	53	42	31	20	17	32	12	105113
MEAN REL HUM (PCT)	64	63	62	58	62	58	56	58	56	56	61	65	60	12	105113
MEAN PRESS ALT (FT)	3774	3784	3877	3917	3965	3989	3949	3941	3901	3847	3787	3773	3875	0	-50
MEAN PRECIP (IN)	0.34	0.46	0.84	1.85	2.74	2.79	1.78	1.32	1.36	0.90	0.46	0.49	15.3	68	-113
MEAN SNOW FALL (IN)	4.9	5.3	7.6	5.3	0.7	0.0	0.0	0.0	0.2	1.6	3.9	5.2	34.7	68	-113
MEAN NO DYS PRCP = OR GTR 0.1 IN	1.3	1.6	2.4	4.6	5.8	5.3	3.8	3.0	2.8	2.1	1.5	1.7	35.9	68	-29
MEAN NO DYS SNFL = OR GTR 1.5 IN	1.0	1.4	2.3	1.2	0.2	0.0	0.0	0.0	0.0	0.6	1.1	0.9	8.7	12	4374
MEAN NO DYS W/OCUR VSBY LES 1/2 MI	0.9	1.2	2.7	1.1	0.8	0.7	0.3	0.6	0.7	1.0	1.5	1.4	12.9	12	4382
MEAN NO DYS TSTMS	0.0	0.0	0.2	1.5	8.2	12.2	10.5	7.9	3.8	0.4	0.0	0.0	44.7	12	4383
P FREQ WND SPD = OR GTR 17 KTS	8.9	13.5	19.3	19.3	15.1	11.2	4.8	3.7	5.0	9.1	14.2	12.2	11.4	12	105132
P FREQ WND SPD = OR GTR 28 KTS	0.7	1.5	2.5	2.1	0.8	0.4	0.1	0.1	0.1	0.7	1.2	0.8	0.9	12	105132
P FREQ LES 3000 FT A/D LES 3 MI	10.8	18.5	24.4	23.4	24.2	15.0	7.2	6.4	11.2	14.1	15.3	13.0	15.3	12	105117
P FREQ LES 1500 FT A/D LES 3 MI															
FOR 00-02 LST	5.0	11.0	12.5	10.2	9.4	6.1	1.3	1.7	5.1	7.2	8.4	5.4	6.9	12	13143
03-05 LST	5.0	10.7	14.8	12.4	13.5	8.4	3.4	4.4	7.0	9.7	8.7	6.5	8.7	12	13143
06-08 LST	6.2	13.4	17.1	14.5	14.7	8.0	4.2	3.5	10.6	11.3	10.8	7.7	10.3	12	13141
09-11 LST	6.3	12.3	13.7	11.7	10.9	3.3	1.5	2.2	6.4	10.4	9.3	6.0	7.8	12	13140
12-14 LST	3.5	9.0	10.0	9.9	7.6	1.9	0.8	0.0	3.6	7.2	7.2	4.5	5.4	12	13141
15-17 LST	2.5	8.1	8.3	9.0	7.1	2.0	1.0	0.1	4.2	5.7	6.9	3.9	4.9	12	13138
18-20 LST	2.4	7.7	8.4	7.0	6.0	1.9	1.1	0.0	3.2	5.5	6.5	3.8	4.5	12	13137
21-23 LST	3.5	8.8	10.5	8.8	6.9	3.8	1.2	0.4	4.1	6.1	7.5	4.4	5.5	12	13134
P FREQ LES 300 FT A/D LES 1 MI															
FOR 00-02 LST	1.6	1.8	3.0	1.4	0.4	0.4	0.0	0.2	0.8	1.4	2.0	1.7	1.2	12	13143
03-05 LST	1.2	2.2	3.7	2.0	2.2	1.2	1.0	1.1	0.6	1.8	2.4	2.3	1.8	12	13143
06-08 LST	1.3	2.8	4.5	1.9	0.9	0.4	0.4	0.4	0.9	2.4	3.1	2.1	1.8	12	13141
09-11 LST	1.4	2.4	3.0	1.1	0.4	0.0	0.0	0.0	1.1	0.3	1.7	1.5	1.0	12	13140
12-14 LST	1.1	1.9	3.1	1.4	0.2	0.0	0.0	0.0	0.0	0.5	0.8	0.9	0.8	12	13141
15-17 LST	0.6	1.4	2.2	1.1	0.3	0.2	0.0	0.0	0.1	0.4	1.3	1.3	0.7	12	13138
18-20 LST	0.6	1.3	2.0	0.7	0.2	0.1	0.1	0.0	0.1	0.2	1.1	0.9	0.6	12	13137
21-23 LST	1.4	1.1	3.0	0.9	0.2	0.2	0.0	0.0	0.8	0.6	1.5	0.9	0.9	12	13134

SCOTTSBLUFF MUNICIPAL, NEBRASKA

MEAN NUMBER OF DAYS

PARAMETER DESCRIPTION		JAN	FEB	MAR	APR	MAY	JUN	JUL	AUG	SEP	OCT	NOV	DEC	ANN	PDR (YRS)	NO. DOS
CIG = GTR 1000 FT AND VSBY = GTR 3 MI	17 LST	30.1	26.7	29.1	28.3	29.7	29.5	30.7	30.9	29.1	30.2	28.7	30.2	353.2	12	4382
	23 LST	30.0	26.0	28.2	28.2	29.8	29.4	30.8	30.9	29.0	29.6	28.6	29.9	350.4	12	4382
	05 LST	29.7	25.8	27.6	26.6	27.9	28.1	30.2	30.1	28.7	28.6	27.8	29.1	340.2	12	4382
	11 LST	29.7	25.6	28.2	28.6	29.7	29.6	31.0	31.0	29.0	29.0	28.1	30.0	349.5	12	4382
CIG = GTR 2000 FT AND VSBY = GTR 3 MI W/SFC WND LES 10 KTS	17 LST	17.6	12.4	9.2	9.2	8.6	11.0	15.0	17.0	17.0	18.7	14.8	17.5	168.0	12	4382
	23 LST	20.9	16.7	16.0	15.3	16.2	16.6	20.6	20.3	20.2	20.2	18.1	18.5	219.6	12	4382
	05 LST	20.1	17.2	15.8	16.2	16.2	19.4	24.1	23.5	21.8	20.3	17.3	16.1	228.0	12	4382
	11 LST	14.1	10.0	10.6	9.8	11.1	14.6	19.7	20.0	16.7	14.1	10.9	13.3	164.9	12	4382
SFC WND = GTR 17 KTS AND NO PRECIP.	17 LST	2.0	4.3	8.3	10.1	8.2	3.8	1.9	1.9	2.0	2.2	3.1	2.9	52.7	12	4272
	23 LST	1.4	2.1	3.7	3.7	2.1	2.4	1.1	0.8	1.1	1.3	2.0	1.7	23.4	12	4245
	05 LST	1.7	1.4	3.1	3.2	1.6	0.8	0.3	0.2	0.6	1.1	2.9	2.8	19.7	12	4226
	11 LST	5.2	7.4	8.8	8.4	6.4	4.3	2.1	1.6	2.1	5.9	8.1	7.5	67.8	12	4234
SFC WND 4-10 KTS AND TMP 33-89 DEG F AND NO PRECIP.	17 LST	8.6	8.8	8.8	9.5	10.3	10.5	12.3	15.1	16.7	19.9	11.8	7.8	140.1	12	4272
	23 LST	3.4	3.5	6.8	11.1	15.9	16.3	19.9	20.1	18.3	16.7	6.8	2.9	141.7	12	4245
	05 LST	1.4	1.7	2.9	7.7	18.5	18.7	21.1	21.3	20.3	14.8	3.6	1.6	133.6	12	4226
	11 LST	7.3	6.3	8.6	10.7	11.9	13.3	17.8	16.2	15.9	13.5	8.6	6.8	138.9	12	4234
SKY COVER LES 3/10 AND VSBY = GTR 3 MI	17 LST	9.6	8.2	8.5	7.1	6.4	8.8	11.7	10.8	13.8	13.8	10.5	11.1	120.3	12	4382
	23 LST	14.3	12.5	12.0	12.9	12.6	14.4	16.7	18.2	17.7	17.6	14.3	14.2	177.4	12	4382
	05 LST	13.6	11.5	10.1	9.3	10.6	12.3	15.4	14.3	16.8	17.7	15.3	13.5	160.4	12	4382
	11 LST	10.1	8.5	7.8	7.9	8.6	14.2	17.8	14.9	16.1	14.7	9.8	10.4	140.8	12	4382
CIG = GTR 2500 FT AND VSBY = GTR 3 MI	17 LST	29.2	24.8	26.7	26.3	28.2	29.0	30.6	30.8	27.8	28.4	27.4	29.3	338.5	12	4382
	23 LST	29.2	25.2	26.1	25.9	27.5	27.8	30.3	30.5	28.0	28.0	27.1	28.8	334.4	12	4382
	05 LST	28.6	23.9	25.0	24.2	24.3	25.9	29.1	28.4	27.1	27.2	26.6	28.2	318.5	12	4382
	11 LST	28.2	23.9	25.4	24.3	26.0	27.8	30.2	30.1	27.2	27.5	26.7	28.5	325.8	12	4382
CIG = GTR 6000 FT AND VSBY = GTR 3 MI	17 LST	27.8	22.7	23.8	22.6	21.3	23.9	28.4	29.1	25.5	27.5	25.7	27.4	305.7	12	4382
	23 LST	27.3	23.1	23.3	23.4	24.0	26.2	29.2	29.1	26.3	26.5	25.0	26.4	309.8	12	4382
	05 LST	27.0	21.8	22.2	21.9	21.5	23.8	27.9	27.7	26.3	25.7	24.3	25.9	296.0	12	4382
	11 LST	27.2	22.6	22.5	20.6	21.2	24.5	28.1	28.6	26.2	26.1	24.4	26.5	298.5	12	4382
CIG = GTR 10000 FT AND VSBY = GTR 3 MI	17 LST	25.4	20.8	20.8	19.0	16.4	18.8	21.9	23.8	22.6	25.5	24.2	25.1	264.3	12	4382
	23 LST	25.6	21.5	21.0	21.8	21.3	23.9	27.2	27.9	24.2	25.0	22.7	24.6	286.7	12	4382
	05 LST	25.2	20.4	19.6	19.7	19.2	22.0	25.6	26.4	23.9	24.2	23.2	24.1	273.5	12	4382
	11 LST	25.6	20.7	20.3	18.8	19.6	23.4	27.2	26.7	25.0	24.2	22.6	24.2	278.3	12	4382

VALENTINE MUNICIPAL, NEBRASKA

STA NO. 72567 (IN AREA NUMBER 10)

LATITUDE 4251N

LONGITUDE 10033W

ELEVATION(FT) 02586

PARAMETER DESCRIPTION	JAN	FEB	MAR	APR	MAY	JUN	JUL	AUG	SEP	OCT	NOV	DEC	ANN	PDR (YRS)	NO. OBS
ABS MAX TMP (F)	68	74	87	94	102	107	110	108	106	96	82	76	110	72	-613
MEAN MAX TMP (F)	33	36	45	58	69	79	87	85	76	64	47	37	60	72	-113
MEAN MIN TMP (F)	9	12	21	34	45	55	61	59	48	36	23	14	35	72	-113
ABS MIN TMP (F)	-38	-37	-27	-8	17	32	39	34	12	-6	-22	-34	-38	72	-613
MEAN NO DYS TMP = DR GTR 90(F)	0.0	0.0	0.0	0.3	1.0	6.0	14.0	12.0	5.0	1.0	0.0	0.0	39.3	10	-113
MEAN NO DYS TMP = DR LES 32(F)	31.0	27.0	28.0	16.0	3.0	0.0	0.0	0.0	1.0	12.0	27.0	31.0	176.0	10	-113
MEAN NO DYS TMP = DR LES 0(F)	9.0	5.8	6.0	0.0	0.0	0.0	0.0	0.0	0.0	0.0	0.0	1.0	20.8	1	366
MEAN DEW PT TMP (F)	14	16	24	32	44	53	58	56	47	34	23	16	35	51	-29
MEAN REL HUM (PCT)	76	75	72	63	65	65	62	61	61	58	65	71	66	9	-116
MEAN PRESS ALT (FT)	2405	2401	2490	2527	2576	2607	2572	2559	2521	2474	2427	2412	2498	0	-50
MEAN PRECIP (IN)	0.50	0.55	1.13	2.11	2.71	3.08	2.68	2.38	1.30	1.07	0.58	0.50	18.6	72	-113
MEAN SNOW FALL (IN)	6.0	5.8	9.1	3.9	0.9	0.0	0.0	0.0	0.2	1.4	4.5	5.4	37.2	71	-113
MEAN NO DYS PRCP = DR GTR 0.1 IN	1.7	1.8	3.1	5.0	5.8	5.7	5.2	4.7	2.7	2.4	1.7	1.7	41.5	72	-29
MEAN NO DYS SNFL = DR GTR 1.5 IN	1.3	1.3	1.8	0.8	0.2	0.0	0.0	0.0	0.0	0.3	1.0	1.2	7.9	71	-29
MEAN NO DYS W/OCUR VSBY LES 1/2 MI	0.0	1.0	2.0	0.0	0.0	3.0	0.0	2.0	0.0	0.0	0.0	2.0	10.0	1	365
MEAN NO DYS TSTMS	0.0	0.0	0.0	2.0	5.0	9.0	10.0	8.0	4.0	1.0	0.0	0.0	39.0	60	-24
P FREQ WND SPD = DR GTR 17 KTS	2.8	5.6	6.1	10.9	8.1	1.7	1.2	1.2	2.5	4.8	7.1	6.7	4.9	1	2912
P FREQ WND SPD = DR GTR 28 KTS	0.0	0.0	0.4	0.0	0.0	0.0	0.0	0.0	0.0	0.0	0.0	0.0	0.0	1	2912
P FREQ LES 5000 FT A/D LES 5 MI	4.8	25.1	31.2	6.7	24.2	26.4	6.1	12.1	7.6	7.3	18.3	15.4	15.4	1	2912
P FREQ LES 1500 FT A/D LES 3 MI															
FOR 00-02 LST	0.0	14.3	12.9	0.0	12.9	17.2	0.0	6.5	6.7	0.0	0.0	20.0	7.5	1	361
03-05 LST	3.2	10.3	22.6	0.0	6.5	23.3	6.5	9.7	6.9	0.0	13.3	23.3	10.5	1	364
06-08 LST	0.0	17.2	12.9	0.0	0.0	20.0	3.2	3.2	3.3	3.2	13.3	16.7	7.8	1	365
09-11 LST	6.5	20.7	6.5	0.0	3.2	13.3	3.2	3.2	0.0	6.5	13.3	13.3	7.5	1	365
12-14 LST	3.2	13.8	10.0	0.0	3.2	10.0	0.0	3.2	0.0	0.0	16.7	10.0	5.8	1	363
15-17 LST	0.0	3.4	9.7	0.0	3.2	3.3	3.2	3.2	0.0	0.0	3.3	10.0	3.3	1	364
18-20 LST	0.0	3.4	19.4	0.0	3.2	3.3	0.0	3.2	0.0	0.0	0.0	13.3	3.8	1	365
21-23 LST	0.0	6.9	16.1	3.3	12.9	10.0	0.0	3.2	3.3	0.0	0.0	13.3	5.8	1	365
P FREQ LES 300 FT A/D LES 1 MI															
FOR 00-02 LST	0.0	3.6	3.2	0.0	0.0	3.4	0.0	3.2	0.0	0.0	0.0	10.0	2.0	1	361
03-05 LST	0.0	6.9	9.7	0.0	3.2	6.7	3.2	3.2	3.4	0.0	3.3	6.7	3.9	1	364
06-08 LST	0.0	0.0	3.2	0.0	0.0	3.3	0.0	0.0	0.0	0.0	3.3	3.3	1.1	1	365
09-11 LST	0.0	3.4	0.0	0.0	0.0	0.0	0.0	0.0	0.0	0.0	0.0	3.3	0.6	1	365
12-14 LST	0.0	3.4	3.3	0.0	0.0	0.0	0.0	0.0	0.0	0.0	3.3	3.3	1.1	1	363
15-17 LST	0.0	0.0	3.2	0.0	0.0	0.0	0.0	0.0	0.0	0.0	0.0	0.0	0.3	1	364
18-20 LST	0.0	0.0	9.7	0.0	0.0	0.0	0.0	0.0	0.0	0.0	0.0	3.3	1.1	1	365
21-23 LST	0.0	0.0	9.7	3.3	0.0	3.3	0.0	0.0	0.0	0.0	0.0	6.7	1.9	1	365

VALENTINE MUNICIPAL, NEBRASKA

MEAN NUMBER OF DAYS

PARAMETER DESCRIPTION		JAN	FEB	MAR	APR	MAY	JUN	JUL	AUG	SEP	OCT	NOV	DEC	ANN	PDR (YRS)	NO. OBS
CIG = GTR 1000 FT AND VSBY = GTR 3 MI	17 LST	31.0	27.0	30.0	30.0	30.0	30.0	31.0	30.0	30.0	31.0	29.0	28.9	337.9	1	364
	23 LST	31.0	26.1	26.0	29.0	28.0	28.0	31.0	30.0	29.0	31.0	30.0	26.8	345.9	1	365
	05 LST	31.0	26.1	27.0	30.0	29.0	29.0	29.0	28.0	27.9	31.0	28.0	23.7	335.7	1	364
CIG = GTR 2000 FT AND VSBY = GTR 3 MI W/SFC WNO LES 10 KTS	17 LST	29.0	23.2	30.0	30.0	31.0	28.0	30.0	30.0	30.0	31.0	28.0	26.8	347.0	1	365
	23 LST	26.0	17.4	20.0	10.0	11.0	17.0	18.0	18.0	14.5	24.0	18.0	17.5	211.4	1	364
	05 LST	29.0	20.3	21.0	21.0	19.0	22.0	21.0	24.0	20.0	23.0	21.0	19.6	256.9	1	365
SFC WND = GTR 17 KTS AND NO PRECIP.	17 LST	25.0	19.3	17.0	20.0	24.0	19.0	24.0	24.0	22.7	22.0	21.0	20.6	258.6	1	364
	23 LST	15.0	14.5	19.0	5.0	14.0	15.0	18.0	16.0	12.0	13.0	10.0	13.4	164.9	1	365
	05 LST	17 LST	0.0	1.2	0.0	1.0	6.4	3.3	0.0	0.0	1.0	0.0	0.0	2.3	15.2	1
SFC WND 4-10 KTS AND THP 33-89 DEG F AND NO PRECIP.	23 LST	1.1	2.7	0.0	2.1	1.1	0.0	0.0	0.0	0.0	0.0	0.0	2.5	11.5	1	319
	05 LST	1.3	1.5	0.0	2.0	0.0	0.0	0.0	0.0	0.0	0.0	1.1	0.0	5.9	1	317
	11 LST	1.2	2.9	0.0	6.2	2.1	1.1	1.0	1.0	1.0	1.0	4.8	2.5	24.8	1	323
SKY COVER LES 3/10 AND VSBY = GTR 3 MI	17 LST	11.1	8.5	16.2	16.5	17.1	21.1	12.8	17.7	17.6	21.7	17.5	3.4	181.2	1	324
	23 LST	4.6	4.0	8.4	19.3	18.4	14.4	17.5	13.8	19.7	15.0	4.4	3.7	143.2	1	319
	05 LST	2.6	2.9	6.4	16.5	18.2	19.6	17.0	11.7	12.8	11.1	3.5	2.6	124.9	1	317
CIG = GTR 2500 FT AND VSBY = GTR 3 MI	11 LST	11.2	5.9	14.8	10.3	19.2	20.3	18.6	14.0	13.4	13.4	8.4	1.2	150.7	1	323
	17 LST	11.0	6.7	7.0	10.0	7.3	3.0	18.0	16.0	13.5	19.0	8.0	14.4	133.6	1	364
	23 LST	18.0	10.6	12.0	11.0	11.0	9.0	16.0	18.0	15.0	22.0	10.0	14.4	167.0	1	365
CIG = GTR 6000 FT AND VSBY = GTR 3 MI	05 LST	19.0	13.5	10.3	11.0	13.0	8.0	14.0	11.0	17.6	23.0	12.0	14.4	166.8	1	361
	11 LST	7.0	8.7	11.0	9.0	8.0	10.0	16.0	17.0	16.0	18.0	7.0	9.3	137.0	1	365
	17 LST	31.0	25.1	27.0	30.0	29.0	27.0	30.0	30.0	30.0	30.0	29.0	27.9	342.0	1	364
CIG = GTR 10000 FT AND VSBY = GTR 3 MI	23 LST	31.0	25.1	29.0	27.0	26.0	26.0	31.0	29.0	29.0	31.0	26.0	26.8	332.9	1	365
	05 LST	30.0	23.2	22.0	30.0	29.0	29.0	29.0	28.0	26.9	31.0	29.0	23.7	320.8	1	364
	11 LST	28.0	20.3	24.0	30.0	29.0	29.0	30.0	30.0	28.0	29.0	24.0	26.8	326.1	1	365
CIG = GTR 10000 FT AND VSBY = GTR 3 MI	17 LST	30.0	25.1	17.0	27.0	21.0	23.0	29.0	26.0	27.9	27.0	29.0	27.9	303.9	1	364
	23 LST	30.0	22.2	22.0	27.0	23.0	24.0	27.0	24.0	28.0	29.0	29.0	25.0	307.0	1	365
	05 LST	26.0	19.3	20.0	26.0	25.0	19.0	26.0	24.0	23.8	26.0	24.0	23.7	282.8	1	364
CIG = GTR 10000 FT AND VSBY = GTR 3 MI	11 LST	29.0	17.4	24.0	26.0	19.0	20.0	28.0	27.0	28.0	29.0	21.0	26.8	291.2	1	365
	17 LST	29.0	20.3	17.0	29.0	20.0	21.0	29.0	26.0	25.9	29.0	22.0	23.8	286.0	1	364
	23 LST	27.0	18.3	21.0	25.0	22.0	24.0	27.0	23.0	27.0	26.0	24.0	24.8	289.1	1	365
CIG = GTR 10000 FT AND VSBY = GTR 3 MI	05 LST	24.0	16.4	19.0	24.0	24.0	17.0	26.0	17.0	23.8	29.0	21.0	21.7	298.9	1	364
	11 LST	23.0	17.4	23.0	29.0	17.0	20.0	28.0	27.0	26.0	26.0	16.0	22.7	271.1	1	365

CHADRON MUNICIPAL, NEBRASKA

STA NO. T3534 (IN AREA NUMBER 10)

LATITUDE 4250N

LONGITUDE 10306W

ELEVATION(FT) 03295

PARAMETER DESCRIPTION	JAN	FEB	MAR	APR	MAY	JUN	JUL	AUG	SEP	OCT	NOV	DEC	ANN	PDR (YRS)	NO. OBS
ABS MAX TMP (F)	70	72	85	88	98	106	110	111	103	95	77	74	111	45	-613
MEAN MAX TMP (F)	36	40	47	59	69	80	89	88	78	65	48	39	62	45	-113
MEAN MIN TMP (F)	12	16	23	34	44	53	60	58	48	36	24	16	35	45	-113
ABS MIN TMP (F)	-29	-31	-20	-5	16	29	38	35	15	-10	-18	-23	-31	45	-613
MEAN NO DYS TMP = DR GTR 90(F)	0.0	0.0	0.0	0.0	0.7	6.0	16.6	13.6	5.9	0.1	0.0	0.0	44.9	7	2557
MEAN NO DYS TMP = DR LES 32(F)	30.7	26.7	28.6	17.3	4.6	0.1	0.0	0.0	2.1	15.0	25.4	30.6	181.1	7	2557
MEAN NO DYS TMP = DR LES 0(F)	9.8	3.9	3.1	0.0	0.0	0.0	0.0	0.0	0.0	0.0	1.4	4.7	22.9	7	58586
MEAN DEW PT TMP (F)	10	16	19	29	40	52	55	53	43	32	23	17	32	7	57655
MEAN REL HUM (PCT)	65	64	65	59	65	64	56	56	54	58	62	69	61	0	-50
MEAN PRESS ALT (FT)	3109	3117	3209	3249	3297	3321	3283	3274	3234	3181	3123	3109	3209	46	-113
MEAN PRECIP (IN)	0.53	0.51	0.96	2.14	2.89	2.83	2.10	1.36	1.34	1.02	0.65	0.49	16.8	44	-113
MEAN SNOW FALL (IN)	7.5	6.8	9.2	7.7	0.9	0.0	0.0	0.0	0.3	1.9	5.9	5.7	45.9	46	-29
MEAN NO DYS PRCP = DR GTR 0.1 IN	1.7	1.7	2.7	5.0	6.0	5.4	4.3	3.1	2.8	2.3	1.8	1.7	38.5	7	2555
MEAN NO DYS SNFL = DR GTR 1.5 IN	2.3	1.3	2.1	1.4	0.4	0.0	0.0	0.0	0.0	0.3	1.1	1.3	10.2	7	2404
MEAN NO DYS W/OCUR VSBY LES 1/2 MI	1.1	1.5	1.0	0.5	0.8	0.8	0.4	0.1	0.4	0.0	0.0	0.0	44.0	7	2557
MEAN NO DYS TSMS	0.0	0.0	0.4	1.8	6.7	9.8	10.4	9.8	4.3	0.8	0.0	0.0	44.0	7	61140
P FREQ WND SPD = DR GTR 17 KTS	11.0	12.1	18.9	21.6	18.8	16.4	17.4	18.2	16.9	15.1	17.1	13.4	16.4	7	61140
P FREQ WND SPD = DR GTR 28 KTS	1.8	1.6	3.9	4.7	2.6	2.1	1.8	2.1	2.3	2.1	2.7	1.7	2.5	7	57675
P FREQ LES 5000 FT A/O LES 5 MI	17.3	16.8	25.8	22.1	23.9	17.4	5.3	6.1	13.2	14.9	13.8	12.6	15.8		
P FREQ LES 1500 FT A/O LES 3 MI														7	7207
FOR 00-02 LST	11.5	11.0	11.8	10.0	9.0	6.8	1.7	2.2	5.2	5.8	4.5	7.9	7.3	7	7205
03-05 LST	8.6	11.6	14.4	11.5	8.1	8.7	2.2	3.1	7.1	6.5	4.9	7.0	7.8	7	7208
06-08 LST	9.1	13.0	15.2	12.0	9.9	8.4	3.1	3.5	6.4	6.8	5.9	5.9	8.3	7	7210
09-11 LST	7.7	10.7	15.8	11.7	8.4	5.4	2.3	1.1	4.1	7.4	5.1	5.6	7.1	7	7212
12-14 LST	7.3	7.3	11.3	9.4	7.5	3.7	1.8	0.3	3.5	6.6	3.0	4.9	5.6	7	7211
15-17 LST	7.5	7.3	8.6	6.9	6.1	3.3	1.1	0.2	2.1	5.2	3.5	4.5	4.7	7	7211
18-20 LST	8.6	9.7	9.3	7.2	7.2	2.5	0.8	0.2	3.5	5.4	3.8	4.9	5.3	7	7211
21-23 LST	12.3	8.5	13.3	8.9	8.4	4.9	0.8	1.5	2.9	6.5	4.0	7.3	6.6		
P FREQ LES 300 FT A/O LES 1 MI														7	7207
FOR 00-02 LST	2.9	1.6	2.2	1.3	1.1	1.1	0.2	0.0	1.0	0.2	0.3	0.8	1.1	7	7205
03-05 LST	2.9	2.6	3.1	1.9	1.6	1.7	0.3	0.6	0.5	0.3	0.3	0.9	1.4	7	7208
06-08 LST	2.2	2.8	5.4	1.7	0.4	0.3	0.3	0.2	0.2	0.8	0.8	0.5	1.3	7	7210
09-11 LST	1.4	2.6	3.9	0.4	0.9	0.0	0.0	0.0	0.0	0.3	1.4	2.0	1.1	7	7212
12-14 LST	2.2	2.0	2.9	0.7	0.4	0.0	0.0	0.0	0.0	0.3	0.8	1.1	0.9	7	7211
15-17 LST	2.9	2.8	1.6	1.3	0.9	0.2	0.0	0.2	0.0	0.5	1.0	1.5	1.1	7	7211
18-20 LST	3.4	1.6	2.2	1.3	0.9	0.0	0.0	0.0	0.0	0.0	0.8	0.8	0.9	7	7211
21-23 LST	3.4	1.2	2.7	1.5	0.5	0.3	0.0	0.0	0.3	0.3	1.1	0.6	1.0		

CHADRON MUNICIPAL, NEBRASKA

MEAN NUMBER OF DAYS

PARAMETER DESCRIPTION		JAN	FEB	MAR	APR	MAY	JUN	JUL	AUG	SEP	OCT	NOV	DEC	ANN	PQR (YRS)	NO. OBS
CIG = GTR 1000 FT AND VSBY = GTR 3 MI	17 LST	29.5	26.7	29.0	28.7	29.5	29.7	30.7	30.8	29.7	30.1	29.4	30.0	303.8	7	2404
	23 LST	28.1	25.5	27.8	27.7	29.7	28.8	31.0	30.7	29.4	29.7	29.1	29.3	346.8	7	2405
	05 LST	29.1	25.3	27.8	27.8	29.0	28.6	30.6	30.3	28.7	29.5	29.3	29.7	345.7	7	2404
	11 LST	29.3	26.3	28.1	28.3	29.3	29.1	30.6	31.0	29.0	29.4	29.1	29.7	349.2	7	2404
CIG = GTR 2000 FT AND VSBY = GTR 3 MI W/SFC WND LES 10 KTS	17 LST	17.0	13.1	11.3	8.2	10.7	12.7	10.6	9.4	12.1	16.8	15.6	16.8	154.3	7	2404
	23 LST	16.0	17.4	17.3	16.8	17.4	16.8	17.7	17.5	18.7	20.7	18.4	18.8	213.5	7	2405
	05 LST	19.5	14.1	14.5	17.8	19.5	18.8	22.3	21.9	19.4	20.4	19.1	18.9	226.2	7	2404
	11 LST	16.2	11.9	11.8	10.1	12.3	12.0	14.8	15.4	13.8	13.4	10.8	15.3	137.8	7	2404
SFC WND = GTR 17 KTS AND NO PRECIP.	17 LST	4.2	2.9	7.2	11.0	8.2	6.0	7.4	9.7	5.0	2.4	4.9	3.3	72.2	7	2350
	23 LST	2.9	2.3	6.0	5.5	5.1	3.9	5.6	7.0	4.5	4.0	2.4	2.7	51.9	7	2316
	05 LST	2.5	2.6	4.1	2.7	5.0	1.9	2.0	1.7	2.2	1.9	2.8	2.7	32.1	7	2319
	11 LST	5.8	5.0	8.4	11.0	8.2	6.9	5.6	5.3	7.2	7.6	10.8	6.8	88.6	7	2326
SFC WND 4-10 KTS AND TMP 33-89 DEG F AND NO PRECIP.	17 LST	6.4	8.4	9.1	8.4	11.9	12.0	8.9	7.7	12.6	17.9	11.4	8.7	123.4	7	2350
	23 LST	3.1	4.3	3.5	9.2	12.1	13.5	13.6	12.6	14.3	13.1	8.8	2.5	108.6	7	2316
	05 LST	1.4	3.0	2.5	8.8	12.2	14.0	14.0	13.9	15.5	12.2	8.3	1.8	107.6	7	2319
	11 LST	7.4	6.9	9.0	10.8	13.6	13.0	11.3	13.4	14.9	14.3	7.4	6.6	128.6	7	2326
SKY COVER LES 3/10 AND VSBY = GTR 3 MI	17 LST	8.2	8.8	7.5	8.2	7.2	8.9	12.0	11.0	13.7	13.3	10.3	10.8	119.9	7	2404
	23 LST	12.8	13.9	12.3	13.5	12.1	14.6	17.7	18.6	18.7	20.0	15.7	13.1	183.0	7	2405
	05 LST	13.6	13.4	10.3	10.8	10.1	12.0	16.0	19.1	15.7	17.1	15.4	14.8	164.3	7	2404
	11 LST	8.6	9.1	7.2	6.8	5.8	11.9	16.4	15.0	14.3	14.1	9.0	8.5	126.7	7	2404
CIG = GTR 2500 FT AND VSBY = GTR 3 MI	17 LST	27.8	25.3	27.3	26.0	28.0	28.6	30.3	30.8	28.6	28.4	27.8	29.0	337.9	7	2404
	23 LST	25.6	24.5	25.6	26.3	27.5	27.0	30.6	30.1	27.8	28.6	27.8	27.4	328.8	7	2405
	05 LST	27.2	23.0	23.8	25.7	27.0	26.6	29.4	29.4	26.0	27.4	27.3	28.0	320.8	7	2404
	11 LST	28.0	23.9	25.1	25.0	26.5	27.0	30.4	30.0	27.4	27.4	27.7	29.1	327.5	7	2404
CIG = GTR 6000 FT AND VSBY = GTR 3 MI	17 LST	25.5	23.2	24.1	21.7	24.3	23.6	29.0	29.4	27.0	26.4	25.1	27.2	306.5	7	2404
	23 LST	23.8	22.5	23.3	24.2	23.5	25.1	29.3	29.4	25.0	26.6	26.0	26.1	304.8	7	2405
	05 LST	25.6	21.2	21.1	22.5	22.7	24.1	28.3	27.8	24.1	26.0	24.8	26.8	295.0	7	2404
	11 LST	26.0	23.0	21.6	21.7	20.6	24.0	28.8	27.8	25.0	25.4	25.6	26.7	296.2	7	2404
CIG = GTR 10000 FT AND VSBY = GTR 3 MI	17 LST	23.8	22.0	21.5	19.5	20.8	20.9	25.9	25.9	25.4	24.8	23.9	25.4	279.8	7	2404
	23 LST	22.0	21.9	21.6	22.0	20.2	22.0	27.0	27.3	23.1	25.4	24.4	24.7	281.6	7	2405
	05 LST	24.3	20.0	19.5	19.8	19.3	22.0	26.1	25.5	22.1	24.3	23.1	25.1	271.1	7	2404
	11 LST	24.5	22.2	20.3	19.8	19.0	22.1	27.1	26.7	24.0	24.1	23.7	24.7	278.2	7	2404

IMPERIAL MUNICIPAL, NEBRASKA

STA NO. 73537 (IN AREA NUMBER 10)

LATITUDE 4030N LONGITUDE 10137W ELEVATION(FT) 03274

PARAMETER DESCRIPTION	JAN	FEB	MAR	APR	MAY	JUN	JUL	AUG	SEP	OCT	NOV	DEC	ANN	PDR (YRS)	NO. DRS
ABS MAX TMP (F)	72	75	88	94	102	109	113	110	110	96	82	79	113	64	-613
MEAN MAX TMP (F)	40	43	51	64	73	83	91	89	81	68	52	41	65	61	-113
MEAN MIN TMP (F)	13	16	24	35	45	55	61	59	49	37	24	16	36	67	-113
ABS MIN TMP (F)	-32	-35	-24	-1	15	29	37	34	19	-3	-18	-32	-35	64	-613
MEAN NO DYS TMP = DK GTR 90(F)	0.0	0.0	0.0	0.3	1.0	10.0	18.0	17.0	7.0	0.3	0.0	0.0	53.6	10	-113
MEAN NO DYS TMP = DK LES 32(F)	31.0	27.0	27.0	14.0	1.0	0.0	0.0	0.0	1.0	8.0	26.0	31.0	146.0	10	-113
MEAN NO DYS TMP = DK LES 0(F)	3.7	1.5	0.7	0.0	0.0	0.0	0.0	0.0	0.0	0.0	1.5	2.6	10.0	5	1490
MEAN DEW PT TMP (F)	17	21	20	30	44	53	56	59	46	35	23	18	35	5	39752
MEAN RFL HUM (PCT)	65	63	62	60	66	60	59	64	56	62	65	68	63	5	39752
MEAN PRESS ALT (FT)	3092	3105	3204	3253	3287	3309	3257	3250	3209	3159	3110	3088	3194	0	-50
MEAN PRECIP (IN)	0.46	0.62	1.14	2.15	3.32	3.93	2.74	2.42	1.56	1.23	0.62	0.62	20.4	70	-113
MEAN SNOW FALL (IN)	5.0	6.3	8.5	3.7	0.4	0.0	0.0	0.0	0.1	1.8	3.8	6.4	36.0	56	-113
MEAN NO DYS PRCP = DR GTR 0.1 IN	1.6	1.9	3.1	5.1	6.4	6.3	5.3	4.6	3.1	2.6	1.8	1.9	43.9	70	-29
MEAN NO DYS SNFL = DR GTR 1.5 IN	0.2	1.3	1.7	0.5	0.0	0.0	0.0	0.0	0.0	0.0	1.5	1.0	6.2	5	1487
MEAN NO DYS W/OCUR VSBY LES 1/2 MI	1.2	2.5	4.7	1.2	1.2	0.6	1.5	1.2	0.5	1.5	2.3	2.0	20.6	5	1492
MEAN NO DYS TSTMS	0.2	0.5	0.5	1.2	7.2	12.5	10.2	9.7	5.0	1.7	0.0	0.0	48.7	5	1492
P FREQ WND SPD = DR GTR 17 KTS	6.6	10.4	19.0	17.8	12.2	11.0	9.1	3.9	5.8	6.9	9.3	6.9	9.9	5	35801
P FREQ WND SPD = DR GTR 28 KTS	0.4	1.7	2.8	2.4	0.6	0.8	0.1	0.1	0.1	0.3	0.3	0.2	0.8	5	35801
P FREQ LES 3000 FT A/D LES 5 MI	11.4	16.3	29.0	24.8	24.5	15.2	11.4	14.3	8.1	12.8	14.2	13.6	16.3	5	35796
P FREQ LES 1500 FT A/D LES 3 MI															
FOR 00-02 LST	4.3	12.1	18.8	14.2	7.8	12.2	7.5	6.7	5.8	6.2	8.3	9.0	9.4	5	4475
03-05 LST	7.5	10.6	19.4	19.4	13.2	9.7	8.9	12.9	5.0	12.4	10.3	8.2	11.5	5	4474
06-08 LST	7.0	11.5	22.1	19.4	16.9	10.3	11.3	15.9	6.9	17.7	12.5	8.4	13.3	5	4474
09-11 LST	5.9	13.3	21.0	15.0	9.9	5.3	4.8	9.4	3.3	11.3	12.8	9.5	10.1	5	4475
12-14 LST	5.6	12.1	17.8	11.9	8.6	3.1	3.5	0.5	1.1	6.5	11.9	9.7	7.7	5	4473
15-17 LST	3.2	11.5	15.9	11.7	6.2	4.2	4.0	0.3	0.6	4.0	8.6	8.6	6.6	5	4475
18-20 LST	5.6	6.8	15.9	9.7	4.8	3.9	3.2	1.6	2.5	2.2	7.5	7.5	6.1	5	4475
21-23 LST	5.6	10.0	18.0	10.3	5.1	6.7	4.0	1.6	3.3	4.3	9.4	9.5	7.3	5	4475
P FREQ LES 300 FT A/D LES 1 MI															
FOR 00-02 LST	1.3	3.8	8.3	3.3	1.6	0.8	2.7	0.5	0.3	0.8	3.9	3.9	2.6	5	4475
03-05 LST	2.7	3.5	7.5	3.9	3.5	1.7	3.5	1.9	1.4	1.9	5.6	2.8	3.3	5	4474
06-08 LST	1.1	3.8	9.2	2.2	0.5	0.3	0.5	1.1	1.1	3.8	6.1	3.9	2.8	5	4474
09-11 LST	0.3	4.1	4.6	1.4	0.0	0.0	0.0	0.3	0.0	0.0	2.5	3.4	1.4	5	4475
12-14 LST	0.3	3.2	4.9	0.8	0.5	0.0	0.0	0.0	0.0	0.0	2.7	0.9	1.1	5	4473
15-17 LST	0.0	3.5	6.2	1.7	1.1	0.0	0.0	0.3	0.0	1.1	3.7	1.5	1.6	5	4475
18-20 LST	2.2	2.1	7.5	1.4	0.0	0.8	0.8	0.3	0.3	0.8	3.6	2.6	1.9	5	4475
21-23 LST	1.3	1.5	8.1	1.4	0.0	0.8	1.9	0.0	0.0	1.6	3.1	3.0	1.9	5	4475

IMPERIAL MUNICIPAL, NEBRASKA

MEAN NUMBER OF DAYS

PARAMETER DESCRIPTION		JAN	FEB	MAR	APR	MAY	JUN	JUL	AUG	SEP	OCT	NOV	DEC	ANN	PDR (YRS)	NO. OBS
CIG = GTR 1000 FT AND VSBY = GTR 3 MI	17 LST	30.5	25.8	27.7	27.0	29.7	29.5	29.7	31.0	29.7	30.5	28.0	29.0	348.1	5	1492
	23 LST	30.2	25.5	25.7	27.5	30.2	28.0	29.7	31.0	28.7	29.7	28.0	28.0	342.2	5	1492
	05 LST	29.2	25.5	26.0	25.2	27.2	27.8	28.7	27.5	28.2	27.7	27.5	28.6	329.1	5	1492
	11 LST	29.5	25.3	26.2	27.5	30.0	29.5	30.0	31.0	29.5	29.0	27.5	29.0	344.0	5	1492
CIG = GTR 2000 FT AND VSBY = GTR 3 MI W/SFC WND LES 10 KTS	17 LST	24.7	20.0	13.0	9.2	11.2	8.5	8.7	17.5	22.0	25.2	23.5	24.4	207.9	5	1492
	23 LST	25.2	17.1	16.5	18.0	20.2	16.0	19.2	23.5	21.0	25.2	22.5	23.0	247.4	5	1492
	05 LST	23.0	17.1	14.7	15.5	19.0	18.2	22.2	22.2	22.2	21.2	20.5	22.2	238.0	5	1492
	11 LST	13.7	9.9	8.0	8.5	9.5	11.5	10.5	15.5	15.2	16.2	14.5	14.4	147.4	5	1492
SFC WND = GTR 17 KTS AND NO PRECIP.	17 LST	0.7	1.3	5.1	6.8	6.2	5.3	6.0	2.2	2.0	0.5	0.5	1.2	38.8	5	1452
	23 LST	0.8	1.6	2.9	2.1	1.5	2.3	0.7	0.5	1.2	0.7	0.3	0.8	15.4	5	1438
	05 LST	0.2	1.8	1.9	2.9	1.6	1.5	0.7	0.0	0.2	0.5	0.5	1.0	12.8	5	1442
	11 LST	5.7	5.9	10.0	9.0	5.8	5.0	4.3	1.2	3.5	5.1	6.8	4.0	86.3	5	1442
SFC WND 4-10 KTS AND TMP 33-89 DEG F AND NO PRECIP.	17 LST	10.2	13.9	11.7	11.2	14.6	8.3	6.5	11.0	18.8	20.4	13.8	7.8	148.2	5	1451
	23 LST	6.2	7.6	6.7	12.3	17.3	17.0	16.0	16.9	15.2	17.9	9.5	2.9	145.5	5	1437
	05 LST	2.3	3.6	2.4	9.5	15.3	18.5	18.1	18.5	15.2	13.4	5.9	1.4	123.9	5	1441
	11 LST	9.3	9.6	8.4	10.4	12.2	12.8	7.5	13.6	13.0	14.3	8.7	10.7	130.5	5	1442
SKY COVER LES 3/10 AND VSBY = GTR 3 MI	17 LST	7.2	7.2	5.5	7.7	3.7	9.2	9.2	8.2	15.8	15.2	10.7	13.0	112.6	5	1492
	23 LST	12.0	13.4	11.2	13.5	11.5	11.7	14.6	13.0	18.8	20.2	16.5	16.4	172.2	5	1492
	05 LST	13.0	13.9	10.7	9.8	10.0	11.5	10.7	11.7	15.2	17.0	17.0	15.6	156.1	5	1492
	11 LST	8.0	8.2	8.5	8.0	5.7	12.8	13.0	11.5	18.0	19.0	11.0	12.0	131.7	5	1492
CIG = GTR 2500 FT AND VSBY = GTR 3 MI	17 LST	29.7	24.5	25.0	25.2	27.5	28.7	29.2	30.7	29.5	29.9	27.0	27.8	334.3	5	1492
	23 LST	28.2	25.0	24.5	25.5	28.2	27.0	29.5	30.2	28.0	29.2	27.2	27.4	329.9	5	1492
	05 LST	27.7	24.5	23.7	24.0	25.0	25.5	27.2	29.0	27.8	25.7	26.0	28.2	310.3	5	1492
	11 LST	28.5	23.8	23.3	24.5	25.7	27.2	27.5	26.7	28.0	27.5	26.5	27.2	316.4	5	1492
CIG = GTR 6000 FT AND VSBY = GTR 3 MI	17 LST	28.7	23.0	22.2	22.5	23.5	25.0	26.7	26.7	28.5	27.5	25.7	26.6	306.6	5	1492
	23 LST	27.0	24.0	21.7	23.7	25.2	25.7	28.5	28.5	27.0	27.7	26.0	26.4	311.4	5	1492
	05 LST	26.5	23.3	21.0	21.5	21.7	23.5	26.0	24.2	26.5	25.5	26.0	27.4	293.1	5	1492
	11 LST	26.5	22.0	21.0	20.5	19.7	24.5	26.0	25.5	26.7	26.7	25.5	26.8	291.4	5	1492
CIG = GTR 10000 FT AND VSBY = GTR 3 MI	17 LST	26.7	22.0	20.7	19.5	21.5	22.5	22.2	25.0	26.5	27.2	24.8	25.4	284.0	5	1492
	23 LST	25.2	23.5	20.5	22.0	22.0	23.3	27.0	26.5	26.7	26.5	24.5	25.2	292.9	5	1492
	05 LST	25.5	22.5	19.7	19.7	19.7	20.0	23.3	21.0	25.0	24.5	25.0	26.2	272.1	5	1492
	11 LST	26.0	20.8	19.7	19.2	18.5	23.0	25.0	24.0	26.0	25.7	24.5	25.2	277.6	5	1492

ALLIANCE MUNICIPAL, NEBRASKA

STA NO. 73538 (IN AREA NUMBER 10)

LATITUDE 4203N

LONGITUDE 10248W

ELEVATION(FT) 03930

PARAMETER DESCRIPTION	JAN	FEB	MAR	APR	MAY	JUN	JUL	AUG	SEP	OCT	NOV	DEC	ANN	POR (YRS)	NO. OBS
ABS MAX TMP (F)	67	74	84	91	96	105	109	105	101	91	80	72	109	56	-75227
MEAN MAX TMP (F)	37	40	48	60	69	80	87	86	77	64	49	40	61	51	-75227
MEAN MIN TMP (F)	11	14	22	32	42	52	58	56	45	34	22	14	34	52	-75227
ABS MIN TMP (F)	-35	-40	-27	-10	7	30	36	30	15	-5	-25	-32	-40	58	-75227
MEAN NO DYS TMP = OR GTR 90(F)	0.0	0.0	0.0				11.7	10.1			0.0	0.0		51	-29
MEAN NO DYS TMP = OR LES 32(F)	30.0	28.0	29.0	11.0	5.0	0.5	0.0	0.0	3.0	15.3	27.5	31.0	180.3	4	-75227
MEAN NO DYS TMP = OR LES 0(F)	6.3	2.9	4.0	0.0	0.0	0.0	0.0	0.0	0.0	0.0	0.7	2.3	16.2	4	-75227
MEAN DEF PT TMP (F)	17	20	19	32	40	50	55	55	42	33	24	18	34	4	-75227
MEAN REL HUM (PCT)	72	74	72	63	64	67	61	61	59	59	68	72	66	4	-75227
MEAN PRESS ALT (FT)	3745	3751	3842	3881	3930	3955	3918	3906	3868	3816	3755	3746	3843	0	-90
MEAN PRECIP (IN)	0.47	0.48	0.87	1.97	2.84	2.84	2.29	1.73	1.21	0.96	0.47	0.44	16.6	64	-75227
MEAN SNOW FALL (IN)	5.8	5.9	7.8	6.4	1.0	0.1	0.0	0.0	0.5	2.3	4.0	4.8	38.6	52	-75227
MEAN NO DYS PRCP = OR GTR 0.1 IN	1.6	1.6	2.5	4.8	5.9	5.4	4.6	3.7	2.6	2.2	1.6	1.5	38.0	64	-29
MEAN NO DYS SNFL = OR GTR 1.5 IN	1.3	1.3	1.6	1.3	0.2	0.0	0.0	0.0	0.1	0.5	0.9	1.1	8.3	52	-29
MEAN NO DYS W/OCUR VSBY LES 1/2 MI	3.3	3.3	5.0	3.5	2.0	3.0	1.5	0.0	1.0	1.6	2.8	1.3	28.3	4	-75227
MEAN NO DYS TSTMS	0.0	0.0	0.0	0.5	4.5	8.5	14.0	6.7	2.3	0.7	0.0	0.0	37.2	4	-75227
P FREQ WND SPD = OR GTR 17 KTS	9.6	12.6	15.4	29.2	18.5	18.2	12.1	14.2	12.2	8.4	12.7	6.7	14.2	4	-75227
P FREQ WND SPD = OR GTR 28 KTS	1.0	1.0	1.6	6.3	2.0	1.8	0.7	0.5	0.7	0.2	1.1	0.1	1.4	4	-75227
P FREQ LES 3000 FT A/D LES 5 MI	16.3	26.2	31.5	30.2	29.2	30.4	17.0	13.6	12.7	10.3	11.2	15.4	21.2	4	-75227
P FREQ LES 1500 FT A/D LES 3 MI															
FOR 00-02 LST	10.4	19.9	26.3	15.0	7.0	17.2	6.5	5.0	5.9	3.9	12.9	8.7	11.6	4	-75227
03-05 LST	7.5	19.4	25.3	18.3	12.4	17.8	9.2	8.6	4.4	5.8	13.8	5.5	12.3	4	-75227
06-08 LST	8.2	18.7	28.5	21.6	11.9	17.2	6.5	11.2	9.3	9.7	17.3	7.2	13.9	4	-75227
09-11 LST	7.6	15.5	17.2	21.1	11.3	10.6	2.7	6.1	7.1	6.1	16.1	7.9	10.8	4	-75227
12-14 LST	7.6	13.1	15.1	18.4	11.3	7.2	1.6	1.4	5.9	5.7	12.6	5.0	8.7	4	-75227
15-17 LST	6.5	10.2	15.1	13.3	7.5	6.7	1.6	1.5	4.8	4.3	10.4	6.5	7.4	4	-75227
18-20 LST	9.8	12.2	25.3	7.6	7.6	7.8	2.7	1.4	5.2	2.9	11.7	8.4	8.6	4	-75227
21-23 LST	10.4	17.7	23.1	12.3	4.3	11.2	1.1	2.2	5.6	2.5	10.8	9.2	9.2	4	-75227
P FREQ LES 300 FT A/D LES 1 MI															
FOR 00-02 LST	5.4	3.6	10.8	0.6	0.5	1.7	0.0	0.4	0.0	0.4	4.0	1.5	2.4	4	-75227
03-05 LST	4.3	3.6	7.0	2.2	2.7	3.3	2.2	0.7	0.7	1.6	3.1	0.7	2.7	4	-75227
06-08 LST	2.9	4.4	10.8	7.4	1.6	1.1	1.1	0.0	1.5	6.1	4.4	0.4	3.5	4	-75227
09-11 LST	2.5	3.6	8.1	1.1	0.0	0.0	0.0	0.4	0.0	2.9	3.6	0.7	1.9	4	-75227
12-14 LST	0.7	2.8	5.9	2.2	0.5	1.7	0.5	0.0	0.0	0.0	0.9	0.7	1.3	4	-75227
15-17 LST	1.4	3.5	4.3	0.6	0.0	0.6	0.0	0.0	1.5	0.0	0.0	2.5	1.2	4	-75227
18-20 LST	2.9	3.5	5.4	0.0	0.0	1.7	0.0	1.1	1.1	0.0	0.9	2.9	1.6	4	-75227
21-23 LST	4.0	5.1	10.2	1.1	0.0	0.6	0.0	0.0	0.0	0.0	3.2	2.6	2.2	4	-75227

ALLIANCE MUNICIPAL, NEBRASKA

MEAN NUMBER OF DAYS

PARAMETER DESCRIPTION		JAN	FEB	MAR	APR	MAY	JUN	JUL	AUG	SEP	OCT	NOV	DEC	ANN	POR (YRS)	NO. OBS
CIG = GTR 1000 FT AND VSBY = GTR 3 MI	17 LST	29.0	29.0	27.0	28.0	29.0	27.0	30.0	30.7	29.0	30.0	28.4	28.6	341.7	4	-75227
	23 LST	28.3	23.0	24.5	27.0	30.0	27.0	31.0	30.7	29.6	30.3	27.5	28.6	337.5	4	-75227
	05 LST	29.0	23.3	23.3	26.5	28.0	25.5	28.5	29.3	28.3	29.3	26.8	30.0	328.0	4	-75227
	11 LST	29.3	24.3	27.0	24.0	29.5	29.0	30.5	30.3	28.3	29.6	26.0	29.3	337.1	4	-75227
CIG = GTR 2000 FT AND VSBY = GTR 3 MI W/SFC WND LES 10 KTS	17 LST	19.0	13.5	10.5	8.5	11.0	5.0	11.5	13.3	13.3	16.3	14.6	16.6	153.1	4	-75227
	23 LST	19.0	13.5	16.5	10.5	14.0	15.5	14.5	16.0	16.3	19.0	14.2	19.0	188.0	4	-75227
	05 LST	19.7	15.3	17.0	13.5	18.0	18.0	19.0	21.3	18.3	24.0	17.2	19.7	221.0	4	-75227
	11 LST	11.3	11.3	8.0	7.0	8.0	9.5	12.5	11.7	8.6	8.6	9.2	11.0	116.7	4	-75227
SFC WND = GTR 17 KTS AND NO PRECIP.	17 LST	2.0	2.8	6.2	11.2	6.7	11.2	6.0	6.3	2.4	2.7	2.8	1.3	61.6	4	-75227
	23 LST	1.4	2.1	2.8	6.5	3.5	3.0	4.0	3.3	2.3	1.3	1.7	0.3	32.2	4	-75227
	05 LST	0.7	1.8	2.9	4.4	3.1	1.5	1.0	1.6	1.3	0.7	2.5	0.7	22.2	4	-75227
	11 LST	7.3	3.2	6.3	13.1	7.8	3.5	4.0	3.1	6.3	6.4	7.1	3.8	80.1	4	-75227
SFC WND 4-10 KTS AND TMP 33-89 DEG F AND NO PRECIP.	17 LST	6.2	9.8	10.7	9.7	11.9	6.6	11.0	10.7	16.4	20.2	14.6	8.8	136.6	4	-75227
	23 LST	1.4	1.4	6.2	9.0	13.7	17.5	10.5	17.6	15.5	18.2	5.6	2.4	119.0	4	-75227
	05 LST	1.4	0.7	2.3	9.8	13.1	15.0	18.0	19.3	17.0	15.7	3.4	1.0	116.7	4	-75227
	11 LST	5.9	8.6	8.0	6.0	12.4	12.5	10.5	10.4	9.9	10.3	11.3	7.9	113.9	4	-75227
SKY COVER LES 3/10 AND VSBY = GTR 3 MI	17 LST														0	0
	23 LST														0	0
	05 LST														0	0
	11 LST														0	0
CIG = GTR 2500 FT AND VSBY = GTR 3 MI	17 LST	28.0	22.4	25.0	25.0	27.5	25.0	29.0	29.6	28.0	29.0	24.7	27.7	320.9	4	-75227
	23 LST	27.3	22.1	23.0	25.0	28.0	26.0	29.5	29.3	28.0	30.0	23.1	27.7	321.0	4	-75227
	05 LST	28.0	21.6	22.5	22.5	26.5	23.0	28.0	26.7	27.0	28.6	23.2	28.3	307.9	4	-75227
	11 LST	27.7	22.3	25.0	22.5	23.0	24.0	29.0	27.0	27.7	28.6	25.2	27.7	309.7	4	-75227
CIG = GTR 6000 FT AND VSBY = GTR 3 MI	17 LST	25.6	19.7	22.5	21.5	21.0	19.5	23.0	26.0	26.0	28.0	22.3	25.6	280.7	4	-75227
	23 LST	25.0	20.1	22.0	23.0	24.5	23.5	25.0	27.0	27.0	28.6	24.3	26.7	295.7	4	-75227
	05 LST	25.3	21.0	20.0	20.0	21.5	18.0	25.5	25.6	25.0	27.7	23.6	26.7	279.9	4	-75227
	11 LST	25.6	21.0	21.0	18.0	17.5	18.5	27.0	25.0	25.3	26.7	22.4	25.0	273.0	4	-75227
CIG = GTR 10000 FT AND VSBY = GTR 3 MI	17 LST	22.0	17.8	19.0	18.5	16.5	16.0	20.5	22.7	23.3	26.7	18.6	21.6	243.2	4	-75227
	23 LST	22.7	18.1	20.0	21.5	22.0	21.5	23.5	24.6	25.7	28.0	22.7	24.6	274.9	4	-75227
	05 LST	24.6	17.6	19.5	16.5	16.5	16.5	22.5	22.3	23.0	27.3	21.2	25.6	253.1	4	-75227
	11 LST	21.0	19.3	18.5	16.0	16.0	17.0	26.5	22.7	24.0	25.6	20.0	22.3	248.9	4	-75227

McCOOK MUNICIPAL, NEBRASKA

STA NO. 73541 (IN AREA NUMBER 10)

LATITUDE 4012N

LONGITUDE 10035W

ELEVATION(FT) 02570

PARAMETER DESCRIPTION	JAN	FEB	MAR	APR	MAY	JUN	JUL	AUG	SEP	OCT	NOV	DEC	ANN	PDR (YRS)	NO. OBS
ABS MAX TMP (F)	76	83	93	98	104	112	114	111	107	98	86	78	114	59	-613
MEAN MAX TMP (F)	40	46	54	66	73	86	92	90	82	70	53	42	67	51	-113
MEAN MIN TMP (F)	14	18	26	37	47	57	63	61	51	39	26	17	38	48	-113
ABS MIN TMP (F)	-30	-38	-20	0	14	35	43	39	22	-1	-11	-25	-38	57	-613
MEAN NO DYS TMP = DR GTR 90(F)	0.0	0.0				9.7	20.5	16.8	4.6		0.0	0.0		51	-29
MEAN NO DYS TMP = DR LES 32(F)	31.0	25.5	24.0	15.0	2.5	0.0	0.0	0.0	1.0	5.0	24.7	30.3	159.0	3	909
MEAN NO DYS TMP = DR LES 0(F)	2.5	1.0	0.0	0.0	0.0	0.0	0.0	0.0	0.0	0.0	0.0	1.0	4.5	3	909
MEAN DEW PT TMP (F)	19	23	24	34	45	53	60	60	47	36	26	17	37	3	21739
MEAN REL HUM (PCT)	70	78	64	71	61	68	61	61	57	56	63	68	65	3	21723
MEAN PRESS ALT (FT)	2388	2395	2494	2541	2577	2601	2552	2344	2502	2453	1407	2387	2487	0	-50
MEAN PRECIP (IN)	0.41	0.66	1.02	2.04	2.97	3.26	2.92	2.52	1.69	1.13	0.66	0.56	19.8	74	-113
MEAN SNOW FALL (IN)						0.0	0.0	0.0						57	-29
MEAN NO DYS PRCP = DR GTR 0.1 IN	1.5	2.0	2.8	4.9	6.1	5.9	5.5	5.0	3.2	2.5	1.8	1.8	43.0	74	-29
MEAN NO DYS SNFL = DR GTR 1.5 IN						0.0	0.0	0.0						57	-29
MEAN NO DYS W/OCUR VSBY LES 1/2 MI	5.5	6.4	4.0	7.0	1.5	3.5	0.3	1.6	2.0	1.3	3.3	3.3	39.7	3	907
MEAN NO DYS TSHTS	0.5	0.0	0.0	2.5	9.0	10.5	10.1	7.3	4.7	0.0	0.3	0.0	44.9	3	905
P FREQ WND SPD = DR GTR 17 KTS	9.0	11.4	19.4	27.0	20.2	18.1	8.3	9.6	14.4	8.4	13.8	8.7	14.0	3	21740
P FREQ WND SPD = DR GTR 28 KTS	0.7	2.1	0.9	3.7	2.4	1.3	0.2	0.1	0.8	0.6	1.9	0.1	1.2	3	21740
P FREQ LES 5000 FT A/D LES 5 MI	20.1	40.2	27.0	44.7	28.7	34.5	15.0	15.2	11.9	10.4	16.6	21.3	23.8	3	21730
P FREQ LES 1500 FT A/D LES 3 MI															
FOR 00-02 LST	14.2	31.5	18.3	22.8	13.4	17.8	5.8	7.9	7.4	3.6	7.0	13.0	13.6	3	2714
03-05 LST	17.4	31.4	21.0	31.1	14.6	19.4	7.4	16.1	8.2	7.2	10.4	15.6	16.7	3	2714
06-08 LST	18.8	32.7	23.7	32.2	21.0	24.4	10.1	14.7	7.1	10.4	14.8	14.6	18.7	3	2716
09-11 LST	18.8	29.2	18.8	25.6	10.2	16.7	3.4	6.1	4.6	9.0	14.1	16.3	14.4	3	2723
12-14 LST	13.4	26.9	14.1	20.6	7.6	9.4	2.3	2.2	3.3	6.5	10.7	9.8	10.6	3	2719
15-17 LST	13.4	30.4	15.1	23.3	9.7	10.0	1.1	0.4	2.2	5.0	7.0	7.3	10.4	3	2723
18-20 LST	14.0	29.4	14.0	20.6	10.2	12.8	2.3	2.2	3.7	2.9	8.5	7.6	10.7	3	2721
21-23 LST	14.1	28.8	16.3	23.3	8.8	13.3	3.4	2.9	4.1	2.2	8.5	12.0	11.5	3	2716
P FREQ LES 300 FT A/D LES 1 MI															
FOR 00-02 LST	8.2	15.5	8.6	9.4	1.6	3.9	0.4	0.4	2.6	1.8	4.1	4.3	5.1	3	2714
03-05 LST	9.2	18.3	8.6	13.3	2.7	5.6	1.9	4.7	3.0	3.2	6.7	4.3	6.8	3	2714
06-08 LST	8.6	15.2	7.5	6.1	3.2	3.9	0.4	1.1	3.4	4.7	5.9	5.1	5.4	3	2716
09-11 LST	8.6	8.8	4.8	3.9	0.5	0.6	0.0	0.0	0.4	0.0	3.0	5.8	3.0	3	2723
12-14 LST	1.6	5.8	3.2	3.0	0.0	0.6	0.0	0.4	0.4	0.0	1.9	2.9	1.8	3	2719
15-17 LST	4.3	7.6	3.8	8.3	0.5	3.3	0.0	0.0	0.0	0.0	2.2	4.7	2.9	3	2723
18-20 LST	7.5	12.4	7.0	6.7	0.5	3.3	0.0	1.1	0.0	0.7	7.6	2.9	3.7	3	2721
21-23 LST	9.7	12.4	7.6	7.8	1.1	6.1	0.0	0.4	0.0	0.4	3.7	3.1	4.5	3	2716

McCOOK MUNICIPAL, NEBRASKA

MEAN NUMBER OF DAYS

PARAMETER DESCRIPTION		JAN	FEB	MAR	APR	MAY	JUN	JUL	AUG	SEP	OCT	NOV	DEC	ANN	POR (YRS)	NO. OBS
CIG = GTR 1000 FT AND VSBY = GTR 3 MI	17 LST	28.5	21.1	28.0	23.5	29.5	28.0	31.0	30.7	29.3	30.0	28.3	29.3	337.2	3	908
	23 LST	26.5	21.1	27.0	25.5	28.5	26.0	29.9	30.0	29.0	30.3	27.7	27.3	328.8	3	908
	05 LST	26.0	20.1	25.5	21.5	26.5	25.0	28.8	25.0	28.0	28.6	26.6	27.3	308.9	3	907
	11 LST	26.5	22.6	27.5	25.5	30.0	26.5	31.0	30.3	28.7	29.3	27.3	27.6	332.8	3	908
CIG = GTR 2000 FT AND VSBY = GTR 3 MI W/SFC WND LES 10 KTS	17 LST	16.0	12.3	7.5	5.5	6.0	7.5	10.3	12.0	12.0	18.3	15.3	16.2	138.9	3	908
	23 LST	13.0	9.8	13.0	11.5	11.0	10.5	13.9	16.3	15.0	18.3	13.0	11.8	157.1	3	908
	05 LST	11.0	11.8	12.0	9.0	15.0	11.5	19.8	17.3	15.7	17.0	13.7	10.8	164.6	3	907
	11 LST	9.5	9.8	9.5	4.5	10.5	10.0	13.2	13.6	13.3	13.3	9.7	10.4	127.3	3	908
SFC WND = GTR 17 KTS AND NU PRECIP.	17 LST	1.6	1.6	5.1	6.6	9.5	5.5	2.1	2.3	3.4	1.7	3.1	1.7	44.2	3	882
	23 LST	0.0	1.0	3.3	6.5	3.7	4.7	1.1	1.7	2.7	1.3	2.7	1.0	29.7	3	870
	05 LST	2.6	3.2	4.3	4.6	2.6	3.1	1.1	0.3	2.0	1.7	1.7	0.7	27.9	3	873
	11 LST	5.3	4.2	5.8	9.8	7.1	3.5	3.5	4.4	5.6	4.7	6.5	6.4	66.8	3	878
SFC WND 4-10 KTS AND TMP 33-89 DEG F AND NU PRECIP.	17 LST	12.4	13.7	14.0	12.6	8.5	11.5	10.3	7.3	14.1	23.1	16.0	6.9	150.4	3	882
	23 LST	3.7	5.8	10.9	13.5	15.7	15.0	17.0	19.5	18.4	23.3	13.8	2.4	159.0	3	870
	05 LST	1.0	2.1	3.4	7.5	19.1	16.5	22.7	23.9	21.1	20.8	4.8	1.0	145.9	3	873
	11 LST	9.1	7.4	10.0	9.2	13.7	13.7	11.4	12.1	11.6	14.8	11.9	6.0	130.9	3	878
SKY COVER LES 3/10 AND VSBY = GTR 3 MI	17 LST														0	0
	23 LST														0	0
	05 LST														0	0
	11 LST														0	0
CIG = GTR 2500 FT AND VSBY = GTR 3 MI	17 LST	25.5	17.7	25.0	19.5	26.0	24.0	30.6	30.3	28.7	29.0	27.0	26.9	310.2	3	908
	23 LST	26.5	19.6	26.0	22.0	26.5	24.0	29.2	29.0	28.0	30.3	26.6	25.9	313.6	3	908
	05 LST	25.0	17.7	23.0	18.0	22.5	21.5	27.7	24.6	26.0	28.0	25.7	25.3	285.0	3	907
	11 LST	24.0	18.6	23.5	20.5	27.5	22.5	27.8	29.6	28.0	27.7	25.3	25.3	300.3	3	908
CIG = GTR 6000 FT AND VSBY = GTR 3 MI	17 LST	25.0	16.2	21.0	17.0	22.5	19.5	27.1	28.3	26.6	28.0	25.3	25.3	281.8	3	908
	23 LST	26.0	17.7	22.5	18.0	23.0	22.0	24.9	27.0	27.0	29.3	26.0	24.2	287.6	3	908
	05 LST	23.5	16.7	21.5	16.5	20.0	18.5	26.3	22.0	25.7	26.7	25.0	22.6	245.0	3	907
	11 LST	23.0	16.2	22.5	15.0	20.0	17.0	25.3	25.6	25.7	26.7	24.3	23.6	264.9	3	908
CIG = GTR 10000 FT AND VSBY = GTR 3 MI	17 LST	22.5	13.2	20.0	14.0	20.0	18.0	23.5	25.3	23.0	27.3	22.3	23.9	253.0	3	908
	23 LST	25.0	15.7	21.0	16.5	17.5	18.5	22.1	25.3	24.7	28.3	24.3	22.6	241.5	3	908
	05 LST	22.0	15.2	19.0	14.5	18.0	15.5	22.3	21.0	23.0	25.0	24.3	21.9	241.7	3	907
	11 LST	21.0	16.2	21.5	14.0	18.5	17.0	23.2	24.0	22.0	24.6	22.3	22.6	246.9	3	908

ALLIANCE, NEBRASKA

STA NO. 75277 (IN AREA NUMBER 10)

LATITUDE 4206N

LONGITUDE 10250W

ELEVATION(FT) 03930

PARAMETER DESCRIPTION	JAN	FEB	MAR	APR	MAY	JUN	JUL	AUG	SEP	OCT	NOV	DEC	ANN	POR (YRS)	NO. OBS
ABS MAX TMP (F)	67	74	84	91	96	105	109	105	101	91	80	72	109	56	-613
MEAN MAX TMP (F)	37	40	48	60	69	80	87	85	77	64	49	40	61	51	-113
MEAN MIN TMP (F)	11	14	22	32	42	52	58	56	45	34	22	14	34	52	-113
ABS MIN TMP (F)	-35	-40	-27	-10	7	30	36	30	15	-5	-25	-32	-40	58	-613
MEAN NO DYS TMP = DR GTR 90(F)	0.0	0.0	0.0				11.7	10.1			0.0	0.0		51	-29
MEAN NO DYS TMP = DR LES 32(F)	30.0	28.0	29.0	11.0	5.0	0.5	0.0	0.0	3.0	15.3	27.5	31.0	180.3	4	936
MEAN NO DYS TMP = DR LES 0(F)	6.3	2.9	4.0	0.0	0.0	0.0	0.0	0.0	0.0	0.0	0.7	2.3	16.2	4	936
MEAN DEW PT TMP (F)	17	20	19	32	40	50	55	55	42	33	24	18	34	4	21010
MEAN REL HUM (PCT)	72	74	72	63	64	67	61	61	59	59	63	72	66	4	21001
MEAN PRESS ALT (FT)														0	0
MEAN PRECIP (IN)	0.47	0.48	0.87	1.97	2.84	2.84	2.29	1.73	1.21	0.96	0.47	0.44	16.6	64	-113
MEAN SNOW FALL (IN)	5.8	5.9	7.8	6.4	1.0	0.1	0.0	0.0	0.3	2.3	4.0	4.8	38.6	52	-113
MEAN NO DYS PKCP = DR GTR 0.1 IN	1.6	1.6	2.5	4.8	5.9	5.4	4.6	3.7	2.6	2.2	1.6	1.5	38.0	64	-29
MEAN NO DYS SNFL = DR GTR 1.5 IN	1.3	1.3	1.6	1.3	0.2	0.0	0.0	0.0	0.1	0.5	0.9	1.1	8.3	52	-29
MEAN NO DYS W/OCUR VSBY LES 1/2 MI	3.3	3.3	5.0	3.5	2.0	3.0	1.5	0.0	1.0	1.6	2.8	1.3	28.3	4	926
MEAN NO DYS TSMS	0.0	0.0	0.0	0.5	4.5	8.5	14.0	6.7	2.3	0.7	0.0	0.0	37.2	4	926
P FREQ WND SPD = DR GTR 17 KTS	9.6	12.6	15.4	29.2	18.5	18.2	12.1	14.2	12.2	8.4	12.7	6.7	14.2	4	22155
P FREQ WND SPD = DR GTR 28 KTS	1.0	1.0	1.6	6.3	2.0	1.8	0.7	0.5	0.7	0.2	1.1	0.1	1.4	4	22155
P FREQ LES 3000 FT A/O LES 5 MI	16.3	26.2	31.5	30.2	29.2	30.4	17.0	13.6	12.7	10.3	21.2	15.4	21.2	4	22103
P FREQ LES 1500 FT A/O LES 3 MI															
FOR 00-02 LST	10.4	19.9	26.3	15.0	7.0	17.2	6.5	5.0	5.9	3.9	12.9	8.7	11.6	4	2776
03-05 LST	7.5	19.4	25.3	18.3	12.4	17.8	9.2	8.6	4.4	5.8	13.8	5.5	12.3	4	2773
06-08 LST	8.2	18.7	28.5	21.6	11.9	17.2	6.5	11.2	9.3	9.7	17.3	7.2	13.9	4	2758
09-11 LST	7.6	15.5	17.2	21.1	11.3	10.6	2.7	6.1	7.1	6.1	16.1	7.9	10.8	4	2776
12-14 LST	7.6	13.1	15.1	18.4	11.3	7.2	1.6	1.4	5.9	5.7	12.6	5.0	8.7	4	2773
15-17 LST	6.5	10.2	15.1	13.3	7.5	6.7	1.6	1.3	4.8	4.3	10.4	6.5	7.4	4	2771
18-20 LST	9.8	12.2	25.3	7.6	7.6	7.8	2.7	1.4	5.2	2.9	11.7	8.4	8.6	4	2763
21-23 LST	10.4	17.7	23.1	12.3	4.3	11.2	1.1	2.2	5.6	2.5	10.8	9.2	9.2	4	2770
P FREQ LES 300 FT A/O LES 1 MI															
FOR 00-02 LST	5.4	3.6	10.8	0.6	0.5	1.7	0.0	0.4	0.0	0.4	4.0	1.5	2.4	4	2776
03-05 LST	4.3	3.6	7.0	2.2	2.7	3.3	2.2	0.7	0.7	1.8	3.1	0.7	2.7	4	2773
06-08 LST	2.9	4.4	10.8	7.4	1.6	1.1	1.1	0.0	1.5	6.1	4.4	0.4	3.5	4	2758
09-11 LST	2.5	3.6	8.1	1.1	0.0	0.0	0.0	0.4	0.0	2.9	3.6	0.7	1.9	4	2776
12-14 LST	0.7	2.8	5.9	2.2	0.5	1.7	0.5	0.0	0.0	0.0	0.9	0.7	1.3	4	2773
15-17 LST	1.4	3.5	4.3	0.6	0.0	0.6	0.0	0.0	1.5	0.0	0.0	2.5	1.2	4	2771
18-20 LST	2.9	3.5	5.4	0.0	0.0	1.7	0.0	1.1	1.1	0.0	0.9	2.9	1.6	4	2763
21-23 LST	4.0	5.1	10.2	1.1	0.0	0.6	0.0	0.0	0.0	0.0	3.2	2.6	2.2	4	2770

ALLIANCE, NEBRASKA

MEAN NUMBER OF DAYS

PARAMETER DESCRIPTION		JAN	FEB	MAR	APR	MAY	JUN	JUL	AUG	SEP	OCT	NOV	DEC	ANN	POR (YRS)	NO. 085
CIG = GTR 1000 FT AND VSBY = GTR 3 MI	17 LST	29.0	29.0	27.0	28.0	29.0	27.0	30.0	30.7	29.0	30.0	28.4	28.6	341.7	4	927
	23 LST	28.3	29.0	24.5	27.0	30.0	27.0	31.0	30.7	29.6	30.3	27.5	28.6	337.5	4	927
	05 LST	29.0	23.3	23.5	26.5	28.0	25.5	28.5	29.3	28.3	29.3	26.8	30.0	328.0	4	927
	11 LST	29.3	24.3	27.0	24.0	29.5	29.0	30.5	30.3	28.3	29.6	26.0	29.3	337.1	4	927
CIG = GTR 2000 FT AND VSBY = GTR 3 MI W/SFC WND LES 10 KTS	17 LST	19.0	13.5	10.5	8.5	11.0	5.0	11.5	13.3	13.3	16.3	14.6	16.6	153.1	4	927
	23 LST	19.0	13.5	16.5	10.5	14.0	15.5	14.5	16.0	16.3	19.0	14.2	19.0	188.0	4	927
	05 LST	19.7	15.3	17.0	13.5	18.0	18.0	19.0	21.3	18.3	24.0	17.2	19.7	221.0	4	927
	11 LST	11.7	11.3	8.0	7.0	8.0	9.5	12.5	11.7	8.6	8.6	9.2	11.0	116.7	4	927
SFC WND = GTR 17 KTS AND NO PRECIP.	17 LST	2.0	2.8	6.2	11.2	6.7	11.2	6.0	6.3	2.4	2.7	2.8	1.3	61.6	4	903
	23 LST	1.4	2.1	2.8	6.5	3.5	3.0	4.0	3.3	2.3	1.3	1.7	0.3	32.2	4	900
	05 LST	0.7	1.8	2.9	4.4	3.1	1.5	1.0	1.0	1.3	0.7	2.5	0.7	22.2	4	889
	11 LST	7.3	5.2	6.3	13.1	7.8	5.5	4.0	5.1	6.5	6.4	7.1	3.8	80.1	4	894
SFC WND 4-10 KTS AND TMP 33-89 DEG F AND NO PRECIP.	17 LST	6.2	9.8	10.7	9.7	11.9	6.6	11.0	10.7	16.4	20.2	14.6	8.8	136.6	4	903
	23 LST	1.4	1.4	6.2	9.0	13.7	17.5	10.5	17.6	15.5	18.2	5.6	2.4	119.0	4	900
	05 LST	1.4	0.7	2.3	9.8	13.1	19.0	18.0	19.3	17.0	15.7	3.4	1.0	116.7	4	889
	11 LST	5.9	8.6	8.0	6.0	12.4	12.5	10.5	10.4	9.9	10.5	11.3	7.9	113.9	4	894
SKY COVER LES 3/10 AND VSBY = GTR 3 MI	17 LST														0	0
	23 LST														0	0
	05 LST														0	0
	11 LST														0	0
CIG = GTR 2500 FT AND VSBY = GTR 3 MI	17 LST	28.0	22.4	25.0	25.0	27.5	25.0	29.0	29.6	28.0	29.0	24.7	27.7	320.9	4	927
	23 LST	27.3	22.1	23.0	25.0	28.0	26.0	29.5	29.3	28.0	30.0	25.1	27.7	321.0	4	927
	05 LST	28.0	21.6	22.5	22.5	26.5	23.0	28.0	26.7	27.0	28.6	25.2	28.3	307.9	4	927
	11 LST	27.7	22.3	25.0	22.5	23.0	24.0	29.0	27.0	27.7	28.6	25.2	27.7	309.7	4	927
CIG = GTR 6000 FT AND VSBY = GTR 3 MI	17 LST	25.6	19.7	22.5	21.5	21.0	19.5	23.0	26.0	26.0	28.0	22.3	25.6	280.7	4	927
	23 LST	25.0	20.1	22.0	23.0	24.5	23.5	25.0	27.0	27.0	28.6	24.3	26.7	296.7	4	927
	05 LST	25.3	21.0	20.0	20.0	21.5	18.0	25.5	25.6	25.0	27.7	23.6	26.7	279.9	4	927
	11 LST	25.6	21.0	21.0	18.0	17.5	18.5	27.0	25.0	25.3	26.7	22.4	25.0	273.0	4	927
CIG = GTR 10000 FT AND VSBY = GTR 3 MI	17 LST	22.0	17.8	19.0	18.5	16.5	16.0	20.5	22.7	23.3	26.7	18.6	21.6	243.2	4	927
	23 LST	22.7	18.1	20.0	21.5	22.0	21.5	23.5	24.6	25.7	28.0	22.7	24.6	274.9	4	927
	05 LST	24.6	17.6	19.5	18.5	16.5	16.5	22.5	22.3	23.0	27.3	21.2	25.6	253.1	4	927
	11 LST	21.0	19.3	18.5	16.0	16.0	17.0	26.5	22.7	24.0	25.6	20.0	22.3	248.9	4	927

McCOOK/HOME, NEBRASKA

STA NO. 75456 (IN AREA NUMBER 10)

LATITUDE 4006N

LONGITUDE 10048W

ELEVATION(FT) 02700

PARAMETER DESCRIPTION	JAN	FEB	MAR	APR	MAY	JUN	JUL	AUG	SEP	OCT	NOV	DEC	ANN	PDR	NO.
														(YRS)	DBS
ABS MAX TMP (F)	78	83	93	98	104	112	114	111	107	98	86	78	114	59	-73541
MEAN MAX TMP (F)	40	46	54	66	75	86	92	90	82	70	55	42	67	51	-73541
MEAN MIN TMP (F)	14	18	26	37	47	57	63	61	51	39	26	17	38	48	-73541
ABS MIN TMP (F)	-30	-38	-20	0	14	35	43	39	22	-1	-11	-25	-38	57	-73541
MEAN NO DYS TMP = OR GTR 90(F)	0.0	0.0				9.7	20.5	16.8	4.6		0.0	0.0		51	-29
MEAN NO DYS TMP = OR LES 32(F)	31.0	25.5	24.0	15.0	2.5	0.0	0.0	0.0	1.0	5.0	24.7	30.3	159.0	3	-73541
MEAN NO DYS TMP = OR LES 0(F)	2.5	1.0	0.0	0.0	0.0	0.0	0.0	0.0	0.0	0.0	0.0	1.0	4.5	3	-73541
MEAN DEW PT TMP (F)	19	23	24	34	43	53	60	60	47	36	26	17	37	3	-73541
MEAN REL HUM (PCT)	70	78	64	71	61	68	61	61	57	56	63	68	65	3	-73541
MEAN PRESS ALT (FT)	2515	2524	2623	2671	2706	2729	2678	2671	2629	2580	2534	2513	2614	0	-90
MEAN PRECIP (IN)	0.41	0.66	1.02	2.04	2.97	3.26	2.92	2.52	1.69	1.13	0.66	0.36	19.8	74	-73541
MEAN SNOW FALL (IN)						0.0	0.0	0.0						57	-29
MEAN NO DYS PRCP = OR GTR 0.1 IN	1.5	2.0	2.8	4.9	6.1	5.9	5.5	5.0	3.2	2.5	1.8	1.8	43.0	74	-29
MEAN NO DYS SNFL = OR GTR 1.5 IN						0.0	0.0	0.0						57	-29
MEAN NO DYS W/OCUR VSBY LES 1/2 MI	5.5	6.4	4.0	7.0	1.5	3.5	0.3	1.6	2.0	1.3	3.3	3.3	39.7	3	-73541
MEAN NO DYS TSMS	0.5	0.0	0.0	2.5	9.0	10.5	10.1	7.3	4.7	0.0	0.3	0.0	44.9	3	-73541
P FREQ WND SPD = OR GTR 17 KTS	9.0	11.4	19.4	27.0	20.2	18.1	8.3	9.6	14.4	8.4	13.8	8.7	14.0	3	-73541
P FREQ WND SPD = OR GTR 28 KTS	0.7	2.1	0.5	3.7	2.4	1.3	0.2	0.1	0.8	0.6	1.9	0.1	1.2	3	-73541
P FREQ LES 5000 FT A/D LES 5 MI	20.1	40.2	27.0	44.7	28.7	34.5	15.0	15.2	11.9	10.4	16.6	21.3	23.8	3	-73541
P FREQ LES 1500 FT A/D LES 3 MI															
FDR 00-02 LST	14.2	31.5	18.3	22.8	13.4	17.8	5.8	7.9	7.4	3.8	7.0	13.0	13.6	3	-73541
03-05 LST	17.4	31.4	21.0	31.1	14.6	19.4	7.4	16.1	8.2	7.2	10.4	15.6	16.7	3	-73541
06-08 LST	18.8	32.7	23.7	32.2	21.0	24.4	10.1	14.7	7.1	10.4	14.8	14.6	18.7	3	-73541
09-11 LST	18.8	29.2	18.8	23.6	10.2	16.7	3.4	6.1	4.8	9.0	14.1	16.3	14.4	3	-73541
12-14 LST	13.4	26.9	14.1	20.6	7.6	9.4	2.3	2.2	3.3	6.5	10.7	9.8	10.6	3	-73541
15-17 LST	13.4	30.4	15.1	23.3	9.7	10.0	1.1	0.4	2.2	5.0	7.0	7.3	10.4	3	-73541
18-20 LST	14.0	29.4	14.0	20.6	10.2	12.8	2.3	2.2	3.7	2.9	8.5	7.6	10.7	3	-73541
21-23 LST	14.1	28.8	16.3	23.3	8.6	13.3	3.4	2.9	4.1	2.2	8.5	12.0	11.5	3	-73541
P FREQ LES 300 FT A/D LES 1 MI															
FDR 00-02 LST	8.2	15.5	8.6	9.4	1.6	3.9	0.4	0.4	2.6	1.8	4.1	4.3	5.1	3	-73541
03-05 LST	9.2	18.3	8.6	13.3	2.7	5.6	1.9	4.7	3.0	3.2	6.7	4.3	6.8	3	-73541
06-08 LST	8.6	15.2	7.5	6.1	3.2	3.9	0.4	1.1	3.4	4.7	5.9	5.1	5.4	3	-73541
09-11 LST	8.6	8.8	4.8	3.9	0.5	0.6	0.0	0.0	0.4	0.0	3.0	5.8	3.0	3	-73541
12-14 LST	1.6	5.8	3.2	5.0	0.0	0.6	0.0	0.4	0.4	0.0	1.9	2.9	1.8	3	-73541
15-17 LST	4.3	7.6	3.8	8.3	0.5	3.3	0.0	0.0	0.0	0.0	2.2	4.7	2.9	3	-73541
18-20 LST	7.5	12.4	7.0	6.7	0.5	3.3	0.0	1.1	0.0	0.7	2.6	2.9	3.7	3	-73541
21-23 LST	9.7	12.4	7.6	7.8	1.1	6.1	0.0	0.4	0.0	0.4	3.7	5.1	4.5	3	-73541

McCOOK/HOME, NEBRASKA

MEAN NUMBER OF DAYS

PARAMETER DESCRIPTION		JAN	FEB	MAR	APR	MAY	JUN	JUL	AUG	SEP	OCT	NOV	DEC	ANN	POR (YRS)	NO. OBS
CIG = GTR 1000 FT AND VSBY = GTR 3 MI	17 LST	28.9	21.1	28.0	23.3	29.5	28.0	31.0	30.7	29.3	30.0	28.3	29.3	337.2	3	-73541
	23 LST	26.5	21.1	27.0	25.5	28.5	26.0	29.9	30.0	29.0	30.3	27.7	27.3	328.8	3	-73541
	05 LST	26.0	20.1	25.5	21.5	26.5	25.0	28.8	25.0	28.0	28.6	26.6	27.3	308.9	3	-73541
	11 LST	26.5	22.6	27.5	25.5	30.0	26.5	31.0	30.3	28.7	29.3	27.3	27.6	332.8	3	-73541
CIG = GTR 2000 FT AND VSBY = GTR 3 MI W/SFC WND LES 10 KTS	17 LST	16.0	12.3	7.5	5.5	6.0	7.5	10.3	12.0	12.0	18.3	15.3	16.2	138.9	3	-73541
	23 LST	13.0	9.8	13.0	11.5	11.0	10.5	13.9	16.3	15.0	18.3	13.0	11.8	157.1	3	-73541
	05 LST	11.0	11.8	12.0	9.0	15.0	11.5	19.8	17.3	15.7	17.0	13.7	10.8	144.6	3	-73541
	11 LST	9.5	9.8	9.5	4.5	10.5	10.0	13.2	13.6	13.3	13.3	9.7	10.4	127.3	3	-73541
SFC WND = GTR 17 KTS AND NO PRECIP.	17 LST	1.6	1.6	5.1	6.6	9.5	5.5	2.1	2.3	3.4	1.7	3.1	1.7	44.2	3	-73541
	23 LST	0.0	1.0	3.3	6.5	3.7	4.7	1.1	1.7	2.7	1.3	2.7	1.0	29.7	3	-73541
	05 LST	2.6	3.2	4.3	4.6	2.6	3.1	1.1	0.3	2.0	1.7	1.7	0.7	27.9	3	-73541
	11 LST	5.3	4.2	5.8	9.8	7.1	3.5	3.5	4.4	5.6	4.7	6.5	6.4	66.8	3	-73541
SFC WND 4-10 KTS AND TMP 33-89 DEG F AND NO PRECIP.	17 LST	12.4	13.7	14.0	12.6	8.9	11.5	10.3	7.3	14.1	23.1	16.0	6.9	150.4	3	-73541
	23 LST	3.7	5.8	10.9	13.5	15.7	15.0	17.0	19.5	18.4	23.3	13.4	2.4	159.0	3	-73541
	05 LST	1.0	2.1	5.4	7.5	19.1	16.5	22.7	23.9	21.1	20.8	4.8	1.0	145.9	3	-73541
	11 LST	9.1	7.4	10.0	9.2	13.7	13.7	11.4	12.1	11.6	14.8	11.9	6.0	130.9	3	-73541
SKY COVER LES 3/10 AND VSBY = GTR 3 MI	17 LST													0	0	
	23 LST													0	0	
	05 LST													0	0	
	11 LST													0	0	
CIG = GTR 2500 FT AND VSBY = GTR 3 MI	17 LST	25.5	17.7	25.0	19.5	26.0	24.0	30.6	30.3	28.7	29.0	27.0	26.9	310.2	3	-73541
	23 LST	26.5	19.6	26.0	22.0	26.5	24.0	29.2	29.0	28.0	30.3	26.6	25.9	313.6	3	-73541
	05 LST	25.0	17.7	23.0	18.0	22.5	21.5	27.7	24.6	26.0	28.0	25.7	25.3	285.0	3	-73541
	11 LST	24.0	18.6	23.5	20.5	27.5	22.5	27.8	29.4	28.0	27.7	25.3	25.3	300.3	3	-73541
CIG = GTR 6000 FT AND VSBY = GTR 3 MI	17 LST	25.0	16.2	21.0	17.0	22.5	19.5	27.1	28.3	26.6	28.0	25.3	25.3	281.8	3	-73541
	23 LST	26.0	17.7	22.5	18.0	23.0	22.0	24.9	27.0	27.0	29.3	26.0	24.2	287.6	3	-73541
	05 LST	23.5	16.7	21.5	16.5	20.0	18.5	26.3	22.0	23.7	26.7	23.0	22.6	265.0	3	-73541
	11 LST	23.0	16.2	22.5	15.0	20.0	17.0	25.3	25.6	23.7	26.7	24.3	23.6	264.9	3	-73541
CIG = GTR 10000 FT AND VSBY = GTR 3 MI	17 LST	22.5	13.2	20.0	14.0	20.0	18.0	23.5	23.3	23.0	27.3	22.3	23.9	253.0	3	-73541
	23 LST	25.0	15.7	21.0	16.5	17.5	18.5	22.1	25.3	24.7	28.3	24.3	22.6	261.5	3	-73541
	05 LST	22.0	15.2	19.0	14.5	18.0	15.5	22.3	21.0	23.0	23.0	24.3	21.9	241.7	3	-73541
	11 LST	21.0	16.2	21.5	14.0	18.5	17.0	23.2	24.0	22.0	24.6	22.3	22.6	246.9	3	-73541

McCOOK/STATE, NEBRASKA

STA NO. 75458 (IN AREA NUMBER 10)

LATITUDE 40.8N

LONGITUDE 100.4W

ELEVATION(FT) 02784

PARAMETER DESCRIPTION	JAN	FEB	MAR	APR	MAY	JUN	JUL	AUG	SEP	OCT	NOV	DEC	ANN	PGR (YRS)	NO. OBS
ABS MAX TMP (F)	78	83	93	98	104	112	114	111	107	98	86	78	114	59	-73541
MEAN MAX TMP (F)	40	46	54	66	75	86	92	90	82	70	55	42	67	51	-73541
MEAN MIN TMP (F)	14	18	26	37	47	57	63	61	51	39	26	17	38	48	-73541
ABS MIN TMP (F)	-30	-38	-20	0	14	35	43	39	22	-1	-11	-25	-38	57	-73541
MEAN NO DYS TMP = OR GTR 90(F)	0.0	0.0				9.7	20.5	16.8	4.6		0.0	0.0		51	-29
MEAN NO DYS TMP = OR LES 32(F)	31.0	25.5	24.0	15.0	2.5	0.0	0.0	0.0	1.0	5.0	24.7	30.3	159.0	3	-73541
MEAN NO DYS TMP = OR LES 0(F)	2.5	1.0	0.0	0.0	0.0	0.0	0.0	0.0	0.0	0.0	0.0	1.0	4.5	3	-73541
MEAN DEW PT TMP (F)	19	23	24	34	45	53	60	60	47	38	26	17	37	3	-73541
MEAN REL HUM (PCT)	70	78	64	71	61	68	61	61	57	56	63	68	65	3	-73541
MEAN PRESS ALT (FT)	2602	2609	2709	2755	2791	2815	2765	2758	2716	2667	2621	2601	2701	0	-50
MEAN PRECIP (IN)	0.41	0.66	1.02	2.04	2.97	3.26	2.92	2.52	1.69	1.13	0.66	0.56	19.8	74	-73541
MEAN SNOW FALL (IN)						0.0	0.0	0.0						57	-29
MEAN NO DYS PRCP = OR GTR 0.1 IN	1.5	2.0	2.8	4.9	6.1	5.9	5.5	5.0	3.2	2.5	1.8	1.8	43.0	74	-29
MEAN NO DYS SNFL = OR GTR 1.5 IN						0.0	0.0	0.0						57	-29
MEAN NO DYS W/OCUR VSBY LES 1/2 MI	5.5	6.4	4.0	7.0	1.5	3.5	0.3	1.6	2.0	1.3	3.3	3.3	39.7	3	-73541
MEAN NO DYS TSTMS	0.5	0.0	0.0	2.5	9.0	10.5	10.1	7.3	4.7	0.0	0.3	0.0	44.9	3	-73541
P FREQ WND SPD = OR GTR 17 KTS	9.0	11.4	19.4	27.0	20.2	18.1	8.3	9.6	14.4	8.4	13.8	8.7	14.0	3	-73541
P FREQ WND SPD = OR GTR 28 KTS	0.7	2.1	0.5	3.7	2.4	1.3	0.2	0.1	0.8	0.6	1.9	0.1	1.2	3	-73541
P FREQ LES 3000 FT A/D LES 5 MI	20.1	40.2	27.0	44.7	28.7	34.5	15.0	15.2	11.9	10.4	16.6	21.3	23.8	3	-73541
P FREQ LES 1500 FT A/D LES 3 MI															
FOR 00-02 LST	14.2	31.5	18.3	22.8	13.4	17.8	5.8	7.9	7.4	3.6	7.0	13.0	13.6	3	-73541
03-05 LST	17.4	31.4	21.0	31.1	14.6	19.4	7.4	16.1	6.2	7.2	10.4	15.6	16.7	3	-73541
06-08 LST	18.8	32.7	23.7	32.2	21.0	24.4	10.1	14.7	7.1	10.4	14.8	14.6	18.7	3	-73541
09-11 LST	18.8	29.2	18.8	25.6	10.2	16.7	3.4	6.1	4.8	9.0	14.1	16.3	14.4	3	-73541
12-14 LST	13.4	26.9	14.1	20.6	7.6	9.4	2.3	2.2	3.3	6.5	11.7	9.8	10.6	3	-73541
15-17 LST	13.4	30.4	15.1	23.3	9.7	10.0	1.1	0.4	2.2	5.0	7.0	7.3	10.4	3	-73541
18-20 LST	14.0	29.4	14.0	20.6	10.2	12.8	2.3	2.2	3.7	2.9	8.5	7.6	10.7	3	-73541
21-23 LST	14.1	28.8	16.3	23.3	8.6	13.3	3.4	2.9	4.1	2.2	8.5	12.0	11.5	3	-73541
P FREQ LES 300 FT A/D LES 1 MI															
FOR 00-02 LST	8.2	15.5	8.6	9.4	1.6	3.9	0.4	0.4	2.6	1.8	4.1	4.3	5.1	3	-73541
03-05 LST	9.2	18.3	8.6	13.3	2.7	5.6	1.9	4.7	3.0	3.2	6.7	4.3	6.8	3	-73541
06-08 LST	8.6	15.2	7.5	6.1	3.2	3.9	0.4	1.1	3.4	4.7	5.9	5.1	5.4	3	-73541
09-11 LST	8.6	8.8	4.8	3.9	0.5	0.6	0.0	0.0	0.4	0.0	3.0	5.8	3.0	3	-73541
12-14 LST	1.6	5.8	3.2	5.0	0.0	0.0	0.0	0.4	0.4	0.0	1.9	2.9	1.8	3	-73541
15-17 LST	4.3	7.6	3.8	8.3	0.5	3.3	0.0	0.0	0.0	0.0	2.2	4.7	2.9	3	-73541
18-20 LST	7.5	12.4	7.0	6.7	0.5	3.3	0.0	1.1	0.0	0.7	2.6	2.9	3.7	3	-73541
21-23 LST	9.7	12.4	7.6	7.8	1.1	6.1	0.0	0.4	0.0	0.4	3.7	5.1	4.5	3	-73541

McCOOK/STATE, NEBRASKA

MEAN NUMBER OF DAYS

PARAMETER DESCRIPTION		JAN	FEB	MAR	APR	MAY	JUN	JUL	AUG	SEP	OCT	NOV	DEC	ANN	POR (YRS)	NO. OBS
CIG = GTR 1000 FT AND VSBY = GTR 3 MI	17 LST	28.5	21.1	28.0	23.5	29.5	28.0	31.0	30.7	29.3	30.0	28.3	29.3	337.2	3	-73541
	23 LST	26.5	21.1	27.0	23.5	28.5	26.0	29.9	30.0	29.0	30.3	27.7	27.3	328.8	3	-73541
	05 LST	26.0	20.1	25.5	21.5	26.5	25.0	28.8	29.0	28.0	28.6	26.6	27.3	308.9	3	-73541
	11 LST	26.5	22.6	27.5	25.5	30.0	26.5	31.0	30.3	28.7	29.3	27.3	27.6	332.8	3	-73541
CIG = GTR 2000 FT AND VSBY = GTR 3 MI W/SFC WND LES 10 KTS	17 LST	16.0	12.3	7.5	5.5	6.0	7.5	10.3	12.0	12.0	18.3	19.3	16.2	138.9	3	-73541
	23 LST	13.0	9.8	13.0	11.5	11.0	10.5	13.9	16.3	19.0	18.3	13.0	11.8	157.1	3	-73541
	05 LST	11.0	11.8	12.0	9.0	15.0	11.5	19.8	17.3	15.7	17.0	13.7	10.8	164.6	3	-73541
	11 LST	9.5	9.8	9.5	4.5	10.5	10.0	13.2	13.6	13.3	13.3	9.7	10.4	127.3	3	-73541
SFC WND = GTR 17 KTS AND NO PRECIP.	17 LST	1.6	1.6	5.1	6.6	9.5	5.5	2.1	2.3	3.4	1.7	3.1	1.7	44.2	3	-73541
	23 LST	0.0	1.0	3.3	6.5	3.7	4.7	1.1	1.7	2.7	1.3	2.7	1.0	29.7	3	-73541
	05 LST	2.6	3.2	4.3	4.6	2.6	3.1	1.1	0.3	2.0	1.7	1.7	0.7	27.9	3	-73541
	11 LST	5.3	4.2	5.8	9.8	7.1	3.5	3.5	4.4	5.6	4.7	6.5	6.4	66.8	3	-73541
SFC WND 4-10 KTS AND TMP 33-89 DEG F AND NO PRECIP.	17 LST	12.4	13.7	14.0	12.6	8.5	11.5	10.3	7.3	14.1	23.1	18.0	6.9	130.4	3	-73541
	23 LST	3.7	5.8	10.9	13.5	15.7	15.0	17.0	19.5	18.4	23.3	13.8	2.4	190.0	3	-73541
	05 LST	1.0	2.1	5.4	7.3	19.1	16.5	22.7	23.9	21.1	20.8	4.8	1.0	145.9	3	-73541
	11 LST	9.1	7.4	10.0	9.2	13.7	13.7	11.4	12.1	11.6	14.8	11.9	6.0	130.9	3	-73541
SKY COVER LES 3/10 AND VSBY = GTR 3 MI	17 LST													0	0	
	23 LST													0	0	
	05 LST													0	0	
	11 LST													0	0	
CIG = GTR 2500 FT AND VSBY = GTR 3 MI	17 LST	25.5	17.7	25.0	19.5	26.0	24.0	30.6	30.3	28.7	29.0	27.0	26.9	310.2	3	-73541
	23 LST	26.5	19.6	26.0	22.0	26.5	24.0	29.2	29.0	28.0	30.3	26.6	25.9	313.6	3	-73541
	05 LST	25.0	17.7	23.0	18.0	22.5	21.5	27.7	24.6	26.0	28.0	25.7	25.3	285.0	3	-73541
	11 LST	24.0	18.6	23.5	20.5	27.5	22.5	27.8	29.6	28.0	27.7	25.3	25.3	300.3	3	-73541
CIG = GTR 6000 FT AND VSBY = GTR 3 MI	17 LST	25.0	16.2	21.0	17.0	22.5	19.5	27.1	28.3	26.6	28.0	25.3	25.3	281.8	3	-73541
	23 LST	26.0	17.7	22.5	18.0	23.0	22.0	24.9	27.0	27.0	29.3	26.0	24.2	287.6	3	-73541
	05 LST	23.5	16.7	21.5	16.5	20.0	18.5	26.3	22.0	25.7	26.7	25.0	22.6	265.0	3	-73541
	11 LST	23.0	16.2	22.5	15.0	20.0	17.0	25.3	25.6	25.7	26.7	24.3	23.6	264.9	3	-73541
CIG = GTR 10000 FT AND VSBY = GTR 3 MI	17 LST	22.5	13.2	20.0	14.0	20.0	18.0	23.5	25.3	23.0	27.3	22.3	23.9	253.0	3	-73541
	23 LST	23.0	13.7	21.0	16.5	17.5	18.5	22.1	25.3	24.7	28.3	24.3	22.6	261.5	3	-73541
	05 LST	22.0	13.2	19.0	14.5	18.0	15.5	22.3	21.0	23.0	25.0	24.3	21.9	241.7	3	-73541
	11 LST	21.0	16.2	21.5	14.0	18.5	17.0	23.2	24.0	22.0	24.6	22.3	22.6	246.9	3	-73541

ROSWELL MUNICIPAL, NEW MEXICO

STA NO. 72268 (IN AREA NUHR 10)

LATITUDE 3325N

LONGITUDE 10433W

ELEVATION(FT) 03623

PARAMETER DESCRIPTION	JAN	FEB	MAR	APR	MAY	JUN	JUL	AUG	SEP	OCT	NOV	DEC	ANN	PDR (YRS)	NO. OBS
ABS MAX TMP (F)	88	88	95	97	103	110	110	105	103	94	87	84	110	66	-613
MEAN MAX TMP (F)	55	60	67	76	83	92	92	91	85	75	64	55	75	66	-113
MEAN MIN TMP (F)	25	28	35	43	52	61	65	64	57	45	32	25	44	66	-113
ABS MIN TMP (F)	-19	-29	-5	17	28	44	53	48	33	19	-6	-10	-29	66	-613
MEAN NO DYS TMP = OR GTR 90(F)	0.0	0.0	0.0	3.0	12.0	25.7	26.2	26.3	16.1	2.2	0.0	0.0	111.5	12	4383
MEAN NO DYS TMP = OR LES 32(F)	25.3	20.3	13.8	2.4	0.0	0.0	0.0	0.0	0.0	1.9	19.1	26.4	109.2	12	4382
MEAN NO DYS TMP = OR LFS 0(F)	0.0	0.2	0.0	0.0	0.0	0.0	0.0	0.0	0.0	0.0	0.1	0.1	0.4	12	4382
MEAN DEW PT TMP (F)	20	21	20	26	37	47	57	56	48	39	25	21	35	12	69071
MEAN REL HUM (PCT)	47	44	35	32	34	36	46	46	45	47	46	49	42	12	69070
MEAN PRESS ALT (FT)	3472	3523	3603	3661	3689	3710	3644	3642	3626	3575	3495	3461	3592	0	-50
MEAN PRECIP (IN)	0.42	0.48	0.54	0.80	1.18	1.36	2.00	1.72	1.84	1.17	0.59	0.53	12.6	68	-113
MEAN SNOW FALL (IN)	2.6	2.3	1.0	0.3	0.0	0.0	0.0	0.0	0.0	0.1	1.1	2.8	10.2	66	-113
MEAN NO DYS PRCP = OR GTR 0.1 IN	1.3	1.6	1.5	2.3	3.2	3.1	4.2	3.7	3.4	2.3	1.7	1.7	30.4	68	-29
MEAN NO DYS SNFL = OR GTR 1.5 IN	0.7	0.5	0.0	0.0	0.0	0.0	0.0	0.0	0.0	0.0	0.3	0.7	2.2	12	4382
MEAN NO DYS W/O CUR VSBY LES 1/2 MI	1.3	0.9	0.8	0.2	0.3	0.2	0.0	0.1	0.7	0.7	0.9	0.8	6.9	12	4268
MEAN NO DYS TSTMS	0.1	0.1	0.7	1.1	4.7	7.3	9.8	8.9	3.3	2.2	0.3	0.0	78.5	12	4383
P FREQ WND SPD = OR GTR 17 KTS	9.2	14.0	20.5	19.0	17.5	11.6	5.0	2.9	5.3	6.3	8.6	10.3	10.9	12	69730
P FREQ WND SPD = OR GTR 28 KTS	1.8	3.1	3.9	4.2	2.4	0.6	0.2	0.2	0.0	0.2	1.1	2.5	1.7	12	69730
P FREQ LES 5000 FT A/D LES 5 MI	8.5	13.3	11.2	10.4	8.0	5.3	4.7	3.3	8.2	12.8	10.7	8.8	8.8	12	69718
P FREQ LES 1500 FT A/D LES 3 MI															
FDR 00-02 LST	2.5	2.7	3.9	2.6	0.5	0.6	0.5	0.5	2.2	3.8	1.7	1.6	1.9	4	2519
03-05 LST	5.6	8.5	6.8	2.9	2.4	1.9	2.0	1.2	4.6	10.1	5.2	5.3	4.7	12	6035
06-08 LST	7.4	12.4	7.8	4.5	2.9	1.8	2.1	1.4	5.3	12.1	7.5	7.2	6.0	12	13045
09-11 LST	6.7	9.5	6.6	4.6	0.9	0.8	0.7	0.6	2.1	8.8	7.7	6.5	4.6	12	13074
12-14 LST	5.0	7.0	4.3	3.0	0.4	0.1	0.1	0.3	1.4	4.7	5.3	4.9	3.0	12	13069
15-17 LST	3.3	4.8	2.9	2.5	1.4	0.5	0.4	0.0	0.7	4.5	4.8	3.9	2.5	12	13067
18-20 LST	2.0	2.4	2.5	1.4	1.3	0.6	0.9	0.0	1.2	5.0	4.2	3.2	2.1	8	4166
21-23 LST	2.7	4.5	3.2	2.4	0.2	0.2	1.6	0.2	1.3	4.2	3.7	3.6	2.3	12	5951
P FREQ LES 300 FT A/D LES 1 MI															
FDR 00-02 LST	0.7	0.4	0.7	0.0	0.0	0.0	0.0	0.0	0.0	0.3	0.0	0.0	0.2	4	2519
03-05 LST	2.2	2.6	1.8	0.2	0.0	0.0	0.0	0.0	1.0	2.6	0.9	2.0	1.1	12	6035
06-08 LST	3.2	5.1	2.5	0.7	0.1	0.3	0.0	0.0	0.9	2.4	1.6	2.5	1.6	12	13045
09-11 LST	1.6	1.4	0.8	0.4	0.0	0.0	0.0	0.0	0.0	0.3	0.7	1.3	0.6	12	13074
12-14 LST	0.5	0.8	0.5	0.4	0.4	0.0	0.0	0.1	0.0	0.0	0.6	0.6	0.3	12	13069
15-17 LST	0.3	0.9	0.7	0.1	0.3	0.1	0.0	0.0	0.0	0.0	0.5	0.4	0.3	12	13067
18-20 LST	0.3	0.0	0.2	0.0	0.6	0.0	0.0	0.0	0.0	0.3	1.0	0.3	0.2	8	4166
21-23 LST	0.5	0.4	0.4	0.0	0.0	0.2	0.0	0.0	0.0	0.2	0.4	1.0	0.3	12	5951

ROSWELL MUNICIPAL, NEW MEXICO

MEAN NUMBER OF DAYS

PARAMETER DESCRIPTION		JAN	FEB	MAR	APR	MAY	JUN	JUL	AUG	SEP	OCT	NOV	DEC	ANN	PDR (YRS)	NO. OBS
CIG = GTR 1000 FT AND VSBY = GTR 3 MI	17 LST	30.3	27.2	30.2	29.5	30.4	30.0	30.8	31.0	29.9	30.1	29.0	30.0	358.4	12	4361
	23 LST	30.1	26.6	30.2	29.6	31.0	30.0	30.7	31.0	29.7	29.9	29.0	29.8	357.6	12	4270
	05 LST	29.4	25.3	29.6	29.4	30.7	29.6	30.7	30.7	29.0	28.6	28.3	29.2	350.5	12	4360
	11 LST	29.4	26.1	29.9	29.1	30.9	29.9	31.0	31.0	29.7	29.7	28.9	29.4	355.0	12	4361
CIG = GTR 2000 FT AND VSBY = GTR 3 MI W/SFC WND LES 10 KTS	17 LST	19.2	12.3	7.5	6.1	7.6	7.7	11.1	14.6	15.3	17.9	19.4	21.5	160.2	12	4361
	23 LST	24.1	18.9	18.7	15.9	17.0	14.3	19.3	23.6	22.8	24.1	22.8	23.7	245.2	12	4209
	05 LST	24.6	19.6	21.1	21.2	23.3	23.6	27.4	27.7	25.2	24.1	23.4	24.9	286.1	12	4360
	11 LST	18.2	14.2	11.1	12.7	12.9	13.6	16.6	18.9	16.9	17.0	17.5	18.0	187.6	12	4361
SFC WND = GTR 17 KTS AND NO PRECIP.	17 LST	2.3	5.1	10.1	10.0	11.0	7.8	2.3	1.4	2.4	2.0	2.0	1.9	58.3	12	4321
	23 LST	1.7	2.6	3.6	3.0	2.4	2.0	2.0	0.5	0.3	0.6	1.0	1.5	21.2	12	4155
	05 LST	1.2	1.7	1.3	1.7	0.3	0.9	0.2	0.1	0.3	0.8	1.3	1.3	10.7	12	4283
	11 LST	4.4	4.6	7.7	6.1	4.2	2.7	1.0	0.6	1.6	2.4	4.0	4.6	43.7	12	4331
SFC WND 4-10 KTS AND TMP 33-89 DEG F AND NO PRECIP.	17 LST	16.4	12.4	8.3	7.7	7.2	3.0	5.5	7.3	13.3	17.7	18.5	17.5	134.8	12	4321
	23 LST	11.7	12.8	16.2	15.9	18.7	18.3	19.0	20.6	19.7	19.3	14.9	10.4	197.5	12	4155
	05 LST	5.0	6.1	12.2	15.4	19.2	19.5	17.3	17.1	16.2	14.7	9.7	4.6	157.0	12	4283
	11 LST	13.2	11.9	12.5	14.3	14.0	7.9	10.8	12.6	16.0	17.2	13.1	13.0	136.5	12	4331
SKY COVER LES 3/10 AND VSBY = GTR 3 MI	17 LST	13.6	12.8	13.0	13.6	13.4	12.2	8.1	11.1	16.9	18.3	16.7	15.5	165.2	12	4361
	23 LST	18.1	17.6	19.7	19.6	19.8	19.7	15.3	18.7	21.5	22.0	20.5	20.0	232.5	12	4259
	05 LST	17.3	17.3	16.9	16.8	16.8	16.3	12.6	15.6	20.3	20.9	20.8	20.7	212.3	12	4360
	11 LST	13.6	13.2	13.5	15.5	15.6	19.4	15.6	17.1	20.3	19.2	17.8	15.2	196.0	12	4361
CIG = GTR 2500 FT AND VSBY = GTR 3 MI	17 LST	29.6	26.4	29.5	29.2	30.3	29.9	30.8	31.0	29.3	29.1	28.0	29.3	352.4	12	4361
	23 LST	29.7	25.9	29.6	28.8	30.0	29.9	30.2	30.7	29.3	28.7	28.1	29.4	330.3	12	4270
	05 LST	28.4	24.4	28.0	27.4	28.8	28.8	30.1	30.3	28.1	27.0	27.0	28.5	336.8	12	4360
	11 LST	28.4	24.9	28.3	28.2	30.1	29.5	30.5	30.3	28.8	27.7	27.4	28.7	342.8	12	4361
CIG = GTR 6000 FT AND VSBY = GTR 3 MI	17 LST	28.8	25.3	28.1	27.4	29.0	29.1	30.3	30.0	28.6	27.9	27.0	28.7	340.4	12	4361
	23 LST	28.7	25.0	29.0	27.9	28.4	29.1	29.0	29.4	28.1	27.2	26.8	28.9	337.5	12	4270
	05 LST	27.7	23.3	26.8	26.5	27.2	27.8	29.1	29.2	26.4	26.1	26.1	27.7	323.9	12	4360
	11 LST	27.4	23.6	27.2	26.6	28.2	28.3	28.6	29.4	27.2	26.6	26.5	27.5	327.1	12	4361
CIG = GTR 10000 FT AND VSBY = GTR 3 MI	17 LST	28.1	25.1	26.9	26.3	27.3	26.9	27.7	29.0	27.2	26.9	25.9	29.1	325.4	12	4361
	23 LST	28.1	24.6	28.1	27.5	27.6	27.7	25.7	26.7	26.6	26.6	26.4	28.4	324.0	12	4270
	05 LST	27.3	22.7	26.3	25.5	26.7	27.0	28.0	28.0	26.0	25.6	25.4	27.3	315.8	12	4360
	11 LST	27.0	23.0	26.5	25.4	26.8	28.2	28.0	29.2	26.4	26.2	26.1	27.2	320.0	12	4361

CLAYTON MUNICIPAL, NEW MEXICO

STA NO. 72367 (IN AREA NUMBER 10)

LATITUDE 3626N LONGITUDE 10309W ELEVATION(FT) 04970

PARAMETER DESCRIPTION	JAN	FEB	MAR	APR	MAY	JUN	JUL	AUG	SEP	OCT	NOV	DEC	ANN	PQR (YRS)	NO. OBS
ABS MAX TMP (F)	78	81	85	90	99	105	105	102	99	93	83	83	105	51	-613
MEAN MAX TMP (F)	48	52	57	67	75	85	88	87	80	70	58	50	68	51	-113
MEAN MIN TMP (F)	20	22	27	36	45	55	60	59	51	40	28	22	39	51	-113
ABS MIN TMP (F)	-21	-18	-11	7	20	31	40	42	28	7	-4	-12	-21	51	-613
MEAN NO DYS TMP = DR GTR 90(F)	0.0	0.0	0.0	0.1	1.2	11.2	13.1	10.1	3.4	0.2	0.0	0.0	39.3	12	4381
MEAN NO DYS TMP = DR LES 32(F)	29.0	24.1	24.8	11.6	0.7	0.0	0.0	0.0	0.0	4.5	22.1	28.6	145.4	12	4381
MEAN NO DYS TMP = DR LES 0(F)	1.1	0.5	0.2	0.0	0.0	0.0	0.0	0.0	0.0	0.0	0.2	0.2	2.2	3	22114
MEAN DEW PT TMP (F)	16	21	20	30	41	50	57	55	47	34	21	21	34	3	22114
MEAN REL HUM (PCT)	54	54	50	53	55	56	62	60	61	68	53	58	55	0	-50
MEAN PRESS ALT (FT)	4796	4835	4925	4981	5012	5030	4967	4961	4929	4879	4808	4783	4909	0	-50
MEAN PRECIP (IN)	0.30	0.40	0.72	1.40	2.65	1.70	2.69	2.08	1.62	1.24	0.49	0.41	15.7	52	-113
MEAN SNOW FALL (IN)	2.7	4.0	4.5	2.5	0.4	0.0	0.0	0.0	0.1	0.3	3.2	4.4	22.1	52	-113
MEAN NO DYS PRCP = DR GTR 0.1 IN	1.2	1.4	2.1	3.7	5.7	3.7	5.2	4.3	3.1	2.6	1.6	1.5	36.1	52	-29
MEAN NO DYS SNFL = DR GTR 1.5 IN	0.7	0.6	0.9	0.3	0.0	0.0	0.0	0.0	0.1	0.1	0.7	0.6	4.0	12	4374
MEAN NO DYS W/OCUR VSBY LES 1/2 MI	1.0	2.3	2.3	1.7	0.7	1.0	2.0	1.0	3.0	0.3	1.0	1.0	17.3	3	1065
MEAN NO DYS TSTMS	0.0	1.0	0.3	3.0	9.0	11.3	16.0	14.3	3.7	1.6	0.0	0.3	60.3	4	1112
P FREQ WND SPD = DR GTR 17 KTS	29.6	23.9	33.6	34.0	32.7	30.8	15.5	13.4	20.0	16.2	21.9	20.1	24.3	3	22115
P FREQ WND SPD = DR GTR 28 KTS	4.1	4.9	7.9	7.4	5.0	2.3	1.0	0.6	1.1	0.8	3.6	6.3	3.8	3	22115
P FREQ LES 3000 FT A/D LES 5 MI	7.6	10.6	14.0	13.4	13.9	12.6	12.6	7.8	21.0	6.7	10.2	4.8	11.4	3	22115
P FREQ LES 1500 FT A/D LES 3 MI															
FDR 00-02 LST	2.7	4.8	7.0	8.5	3.2	10.6	11.4	9.7	26.3	6.6	0.0	0.0	7.6	2	1915
03-05 LST	5.3	10.0	14.1	10.2	9.7	9.2	6.2	5.2	13.8	8.8	5.7	4.4	8.6	12	5547
06-08 LST	6.5	5.1	10.4	8.9	10.0	8.1	7.2	5.2	15.3	7.2	8.9	5.4	8.2	4	3294
09-11 LST	5.7	7.7	11.1	7.4	6.3	1.5	0.9	2.2	5.4	6.1	8.1	3.6	5.5	12	6500
12-14 LST	3.2	3.6	6.9	4.3	5.1	0.0	0.0	3.7	4.8	2.4	4.0	2.4	3.4	4	2347
15-17 LST	3.4	6.7	9.5	5.9	5.3	0.6	1.7	1.7	3.9	4.7	6.5	4.3	4.5	12	6081
18-20 LST	4.7	5.5	3.6	4.1	4.7	3.0	1.8	1.8	8.1	4.3	5.9	0.0	4.0	3	3186
21-23 LST	2.9	3.9	7.2	4.1	3.3	6.3	3.9	4.7	14.1	7.0	5.1	2.7	5.5	3	3178
P FREQ LES 300 FT A/D LES 1 MI															
FDR 00-02 LST	0.5	1.8	1.6	2.8	1.1	1.7	4.9	3.2	10.1	0.0	0.0	0.0	2.3	2	1915
03-05 LST	1.6	4.0	5.3	3.8	3.2	2.7	2.3	1.9	5.8	2.2	1.7	0.9	3.0	12	5547
06-08 LST	1.4	2.7	2.9	1.5	0.0	0.7	1.0	1.9	4.7	1.0	1.5	1.1	1.7	4	3294
09-11 LST	1.8	2.8	3.9	1.3	0.7	0.2	0.0	0.7	0.4	0.9	1.7	1.4	1.3	12	6500
12-14 LST	1.4	0.0	2.8	1.0	0.0	0.0	0.0	0.0	1.0	0.6	0.7	2.4	0.8	4	2347
15-17 LST	0.9	2.3	1.9	1.2	0.8	0.0	0.6	0.0	0.4	1.0	1.9	1.3	1.0	12	6081
18-20 LST	0.0	2.0	0.7	0.4	0.4	0.7	0.4	1.1	1.5	1.4	1.5	0.0	0.8	3	3186
21-23 LST	0.7	2.7	1.4	0.7	0.0	1.9	0.7	1.1	3.3	2.9	2.2	0.5	1.5	3	3178

CLAYTON MUNICIPAL, NEW MEXICO

MEAN NUMBER OF DAYS

PARAMETER DESCRIPTION		JAN	FEB	MAR	APR	MAY	JUN	JUL	AUG	SEP	OCT	NOV	DEC	ANN	POR (YRS)	NO. OBS
CIG = GTR 1000 FT AND VSBY = GTR 3 MI	17 LST	30.2	25.8	28.1	28.3	29.8	29.9	30.7	30.6	29.2	29.7	28.4	29.5	350.2	12	4376
	23 LST	30.3	27.0	29.0	28.7	31.0	28.3	30.0	30.0	23.3	29.0	29.0	30.0	347.6	3	1065
	05 LST	29.3	25.0	26.7	27.5	28.3	28.1	29.5	30.0	27.8	28.6	28.3	29.6	330.7	12	4376
	11 LST	29.6	25.8	27.7	28.5	29.8	29.6	30.7	30.6	29.4	29.6	28.1	30.1	349.5	12	4375
CIG =GTR 2000 FT AND VSBY =GTR 3 MI W/SFC WND LFS 10 KTS	17 LST	18.6	12.5	8.3	7.4	7.2	9.0	9.9	12.6	11.6	18.6	20.2	19.8	155.9	12	4375
	23 LST	7.0	6.2	10.7	9.0	13.3	10.3	13.3	16.0	11.6	12.7	7.3	12.8	128.9	3	1065
	05 LST	13.0	10.6	11.9	14.1	15.9	15.7	20.2	22.0	16.9	15.1	14.3	13.7	183.4	12	4376
	11 LST	10.6	9.2	7.7	8.6	8.9	11.2	14.6	16.1	11.3	12.6	11.0	10.5	132.3	12	4375
SFC WND = GTR 17 KTS AND NO PRECIP.	17 LST	3.4	3.7	8.2	11.2	10.4	9.2	6.0	2.9	3.1	2.1	2.0	2.4	66.6	12	4116
	23 LST	8.2	5.7	7.2	6.8	5.1	4.8	3.0	3.4	1.7	3.0	5.6	4.0	58.5	3	1042
	05 LST	4.0	2.8	3.2	3.9	3.5	2.5	0.8	0.3	1.6	2.4	3.1	2.7	30.8	12	4138
	11 LST	9.4	8.3	11.2	10.3	8.6	4.9	4.4	3.7	5.6	6.9	7.9	7.7	88.9	12	4199
SFC WND 4-10 KTS AND TMP 33-89 DEG F AND NO PRECIP.	17 LST	14.0	13.5	9.6	9.4	9.1	8.7	10.8	13.3	15.1	21.9	17.0	13.4	155.8	12	4110
	23 LST	2.4	4.4	4.8	9.2	14.5	11.9	16.7	17.2	15.8	13.8	4.9	4.0	119.6	3	1042
	05 LST	3.8	3.3	5.3	11.4	16.9	16.7	20.0	21.5	19.0	17.3	9.3	5.2	149.7	12	4138
	11 LST	8.5	8.7	7.8	9.6	10.9	12.0	13.1	13.1	11.8	13.1	10.5	9.2	128.3	12	4198
SKY COVER LES 3/10 AND VSBY = GTR 3 MI	17 LST	12.8	9.4	11.9	10.0	9.1	10.9	8.0	9.2	16.6	18.6	16.2	14.6	147.3	12	4376
	23 LST	18.3	16.1	18.3	18.3	16.6	19.3	14.7	15.0	17.6	23.0	19.7	17.0	213.9	3	1065
	05 LST	16.6	13.9	14.0	14.7	13.0	17.0	14.8	15.8	19.2	19.2	17.8	17.8	193.8	12	4376
	11 LST	12.5	11.8	12.3	12.9	12.4	17.2	17.2	16.7	19.7	19.1	15.8	15.5	183.1	12	4376
CIG = GTR 3500 FT AND VSBY = GTR 3 MI	17 LST	29.7	23.1	27.0	27.2	28.9	29.6	30.0	30.3	28.6	28.7	27.4	29.1	341.6	12	4376
	23 LST	29.6	23.3	27.7	27.7	30.0	28.0	29.0	29.6	23.3	28.6	28.3	29.0	336.1	3	1065
	05 LST	28.5	24.1	25.3	26.0	26.2	27.1	29.0	29.4	26.5	27.4	27.2	28.6	325.3	12	4376
	11 LST	28.6	24.6	25.7	26.5	28.2	28.7	30.3	30.3	28.1	28.1	27.3	29.0	335.4	12	4375
CIG = GTR 6000 FT AND VSBY = GTR 3 MI	17 LST	28.4	23.6	24.1	24.8	26.2	27.8	26.5	27.0	26.1	27.9	26.3	27.8	316.5	12	4376
	23 LST	28.6	25.0	26.7	26.3	28.0	26.0	26.3	28.0	23.0	28.0	27.7	28.5	322.1	3	1065
	05 LST	27.8	23.1	24.1	24.4	24.5	26.0	27.8	27.6	25.7	26.6	26.3	27.2	311.1	12	4376
	11 LST	27.4	23.7	24.2	24.9	24.5	27.2	28.4	28.3	26.9	27.2	26.6	27.5	317.1	12	4375
CIG = GTR 10000 FT AND VSBY = GTR 3 MI	17 LST	28.0	23.0	23.5	22.6	23.0	21.8	19.1	21.9	24.5	27.2	25.8	27.2	287.6	12	4376
	23 LST	27.7	24.7	26.0	24.3	26.3	25.3	23.7	24.3	22.3	28.0	26.6	28.5	307.7	3	1065
	05 LST	27.3	22.8	23.7	23.7	23.9	25.3	26.4	26.6	24.3	25.9	25.7	26.9	302.5	12	4376
	11 LST	27.2	23.5	23.8	23.5	24.1	26.1	26.8	27.0	26.2	26.7	26.3	27.2	308.4	12	4375

ALAMOGORDO MUNICIPAL, NEW MEXICO

STA NO. 73109 (IN AREA NUMBER 10)

LATITUDE 3250N

LONGITUDE 10600W

ELEVATION(FT) 04197

PARAMETER DESCRIPTION	JAN	FEB	MAR	APR	MAY	JUN	JUL	AUG	SEP	OCT	NOV	DEC	ANN	PDR (YRS)	NO. OBS
ABS MAX TMP (F)	79	80	91	96	104	109	110	108	102	98	84	78	110	52	-113
MEAN MAX TMP (F)	56	61	68	76	86	95	95	93	88	77	64	56	76	52	-113
MEAN MIN TMP (F)	29	32	38	44	53	62	65	64	58	47	34	29	46	52	-113
ABS MIN TMP (F)	-8	1	10	20	30	41	49	48	33	23	8	-1	-8	52	-113
MEAN NO DYS TMP = DR GTR 90(F)	0.0	0.0	0.0	0.3	1.2	2.7	2.7	2.6	2.0	0.1	0.0	0.0	11.6	9	-113
MEAN NO DYS TMP = DR LES 32(F)	21.0	16.0	10.0	1.0	0.0	0.0	0.0	0.0	0.0	1.0	15.0	25.0	89.0	7	-113
MEAN NO DYS TMP = DR LES 0(F)	0.2	0.1	0.0	0.0	0.0	0.0	0.0	0.0	0.0	0.0	0.0	0.0	0.3	13	-73297
MEAN DEW PT TMP (F)	25	24	24	28	32	42	54	54	46	39	27	24	35	13	-73297
MEAN REL HUM (PCT)	54	45	37	31	27	29	43	44	41	45	47	54	41	13	-73297
MEAN PRESS ALT (FT)	4057	4111	4187	4243	4272	4299	4235	4232	4220	4168	4086	4048	4180	0	-50
MEAN PRECIP (IN)	0.63	0.56	0.49	0.40	0.48	0.72	1.70	1.91	1.36	0.97	0.57	0.63	10.4	57	-113
MEAN SNOW FALL (IN)	0.7	0.8	0.5	0.0	0.0	0.0	0.0	0.0	0.0	0.0	0.4	1.7	4.1	13	-73297
MEAN NO DYS PRCP = DR GTR 0.1 IN	2.0	1.8	1.4	1.1	1.4	1.9	3.7	4.0	2.8	2.2	1.7	2.0	26.0	57	-29
MEAN NO DYS SNFL = DR GTR 1.5 IN	0.1	0.1	0.1	0.0	0.0	0.0	0.0	0.0	0.0	0.1	0.4	0.8	0.8	13	-73297
MEAN NO DYS W/DCUR VSBY LES 1/2 MI	0.6	0.5	0.9	0.5	0.4	0.5	0.0	0.1	0.2	0.1	0.2	0.6	4.6	13	-73297
MEAN NO DYS TSMS	0.3	0.0	0.7	1.8	2.9	5.8	11.6	9.1	3.3	2.0	0.2	0.4	38.1	13	-73297
P FREQ WND SPD = DR GTR 17 KTS	1.9	3.1	4.8	5.4	3.8	1.9	1.4	1.0	1.0	1.1	1.5	1.7	2.4	13	-73297
P FREQ WND SPD = DR GTR 28 KTS	0.0	0.2	0.2	0.2	0.1	0.1	0.0	0.0	0.0	0.0	0.0	0.0	0.1	13	-73297
P FREQ LES 3000 FT A/D LES 3 MI	6.1	6.0	6.0	5.5	1.8	1.5	1.9	0.6	2.3	3.2	4.3	5.4	3.9	13	-73297
P FREQ LES 1500 FT A/D LES 3 MI															
FOR 00-02 LST	1.7	1.6	1.0	1.5	0.1	0.3	0.1	0.2	0.2	0.7	0.5	0.7	0.7	13	-73297
03-05 LST	1.4	1.4	0.5	1.0	0.0	0.2	0.0	0.0	0.3	0.6	0.7	1.1	0.6	13	-73297
06-08 LST	1.7	2.3	1.6	0.4	0.2	0.3	0.0	0.0	0.9	0.5	0.8	2.2	0.9	13	-73297
09-11 LST	2.1	3.1	2.9	1.4	0.2	0.0	0.2	0.1	0.3	0.3	0.8	2.0	1.1	13	-73297
12-14 LST	2.6	3.5	4.2	3.7	1.3	0.1	0.2	0.0	0.5	0.5	1.6	1.4	1.6	13	-73297
15-17 LST	1.8	3.6	6.3	6.8	2.8	0.9	0.3	0.2	0.8	0.5	1.4	1.1	2.2	13	-73297
18-20 LST	0.8	1.7	5.0	5.0	2.2	1.0	0.3	0.2	0.1	0.0	0.8	1.0	1.5	13	-73297
21-23 LST	1.2	1.3	2.2	2.5	0.4	0.7	0.2	0.1	0.3	0.2	0.4	0.8	0.9	13	-73297
P FREQ LES 300 FT A/D LES 1 MI															
FOR 00-02 LST	0.2	0.2	0.0	0.0	0.0	0.0	0.1	0.0	0.0	0.1	0.0	0.5	0.1	13	-73297
03-05 LST	0.1	0.2	0.2	0.1	0.0	0.1	0.0	0.0	0.1	0.1	0.2	0.5	0.1	13	-73297
06-08 LST	0.3	1.0	0.3	0.1	0.0	0.1	0.0	0.0	0.5	0.2	0.0	1.2	0.3	13	-73297
09-11 LST	0.3	0.6	0.9	0.0	0.2	0.0	0.0	0.0	0.0	0.0	0.3	0.7	0.3	13	-73297
12-14 LST	0.6	0.9	0.7	0.4	0.4	0.0	0.1	0.0	0.0	0.0	0.9	0.5	0.4	13	-73297
15-17 LST	0.7	0.9	1.7	1.9	1.2	0.3	0.1	0.0	0.0	0.0	0.6	0.5	0.7	13	-73297
18-20 LST	0.4	0.5	1.4	0.9	0.3	0.5	0.1	0.1	0.0	0.0	0.2	0.9	0.4	13	-73297
21-23 LST	0.4	0.2	0.2	0.2	0.1	0.2	0.2	0.0	0.0	0.0	0.2	0.3	0.2	13	-73297

ALAMOGORDO MUNICIPAL, NEW MEXICO

MEAN NUMBER OF DAYS

PARAMETER DESCRIPTION		JAN	FEB	MAR	APR	MAY	JUN	JUL	AUG	SEP	OCT	NOV	DEC	ANN	PQR (YRS)	NO. OBS
CIG = GTR 1000 FT AND VSBY = GTR 3 MI	17 LST	30.6	27.4	29.2	28.0	29.8	29.5	30.9	31.0	29.9	30.8	29.6	30.7	337.4	13	-73297
	23 LST	30.7	27.7	30.6	29.3	31.0	29.8	31.0	31.0	29.9	31.0	29.8	30.6	362.4	13	-73297
	05 LST	30.6	27.7	30.8	29.8	31.0	29.9	31.0	31.0	29.8	30.8	29.8	30.6	362.8	13	-73297
	11 LST	30.4	27.2	29.8	29.4	30.8	30.0	31.0	31.0	29.9	30.9	29.8	30.7	360.9	13	-73297
CIG = GTR 2000 FT AND VSBY = GTR 3 MI W/SFC WND LES 10 KTS	17 LST	25.8	20.4	18.1	13.7	14.3	17.7	21.3	22.7	21.7	23.9	27.2	28.1	236.9	13	-73297
	23 LST	28.3	24.6	26.7	25.4	25.3	23.5	23.1	26.0	25.5	29.5	28.1	28.1	314.1	13	-73297
	05 LST	27.5	25.5	27.7	27.2	29.5	28.3	30.1	29.5	29.1	29.5	28.0	28.9	340.8	13	-73297
	11 LST	22.6	19.7	20.5	19.1	20.7	24.4	27.9	28.5	26.5	26.1	24.3	24.4	284.7	13	-73297
SFC WND = GTR 17 KTS AND NO PRECIP.	17 LST	0.8	1.7	3.5	4.7	3.9	2.0	1.2	0.6	0.9	0.5	0.5	0.4	20.7	13	-73297
	23 LST	0.3	0.4	0.7	0.7	0.4	0.4	0.6	0.2	0.3	0.1	0.1	0.2	4.4	13	-73297
	05 LST	0.2	0.1	0.1	0.2	0.1	0.0	0.0	0.0	0.1	0.1	0.1	0.1	1.1	13	-73297
	11 LST	1.2	1.2	1.7	1.7	1.0	0.2	0.0	0.1	0.1	0.5	1.1	1.0	9.8	13	-73297
SFC WND 4-10 KTS AND TMP 33-89 DEG F AND NO PRECIP.	17 LST	16.1	14.1	14.4	12.0	11.5	3.2	6.3	8.2	11.5	14.5	13.3	14.4	139.5	13	-73297
	23 LST	11.7	13.4	17.3	18.9	17.0	15.5	16.8	15.7	16.8	14.0	11.8	10.9	179.8	13	-73297
	05 LST	7.3	9.9	13.2	17.5	16.0	13.4	12.9	14.5	12.4	11.5	10.0	6.2	144.8	13	-73297
	11 LST	12.5	12.1	16.2	17.4	19.3	10.4	12.3	14.6	15.9	14.5	12.8	11.2	169.2	13	-73297
SKY COVER LES 3/10 AND VSBY = GTR 3 MI	17 LST	11.0	11.6	11.5	11.3	12.2	10.2	3.2	4.4	15.0	17.5	17.0	14.9	139.8	13	-73297
	23 LST	16.5	16.2	17.1	18.6	20.3	18.8	11.4	13.7	21.4	22.0	20.1	18.3	214.4	13	-73297
	05 LST	17.1	16.8	17.1	18.0	17.1	16.4	10.9	13.1	20.2	21.8	20.5	19.7	208.7	13	-73297
	11 LST	11.4	12.3	12.9	14.6	16.7	17.8	11.0	14.4	18.9	18.2	17.5	15.8	181.5	13	-73297
CIG = GTR 2500 FT AND VSBY = GTR 3 MI	17 LST	30.2	27.0	29.1	27.9	29.8	29.5	30.9	31.0	29.8	30.8	29.5	30.5	356.0	13	-73297
	23 LST	30.2	27.6	30.4	29.3	31.0	29.8	31.0	31.0	29.7	30.9	29.8	30.6	361.3	13	-73297
	05 LST	30.4	27.5	30.5	29.8	31.0	29.9	31.0	31.0	29.5	30.7	29.7	30.1	361.1	13	-73297
	11 LST	29.9	26.8	29.8	29.4	30.8	30.0	30.9	31.0	29.6	30.7	29.6	30.2	358.7	13	-73297
CIG = GTR 6000 FT AND VSBY = GTR 3 MI	17 LST	28.3	25.9	27.1	27.0	29.0	28.6	29.9	30.8	29.5	29.6	28.5	29.2	343.2	13	-73297
	23 LST	29.0	26.8	29.5	28.8	30.4	29.5	29.9	30.3	29.5	30.2	28.4	28.7	351.0	13	-73297
	05 LST	28.8	26.6	29.4	29.4	30.7	29.8	29.7	30.6	28.8	29.6	28.5	28.7	350.6	13	-73297
	11 LST	28.4	25.5	27.8	28.4	30.5	29.9	30.1	30.6	28.6	29.0	27.8	28.6	345.2	13	-73297
CIG = GTR 10000 FT AND VSBY = GTR 3 MI	17 LST	26.6	23.8	24.8	24.9	25.9	23.8	21.0	24.1	26.5	28.1	27.5	28.1	305.1	13	-73297
	23 LST	27.6	25.5	27.7	27.9	29.4	27.5	25.1	27.1	27.8	29.1	27.8	27.5	330.0	13	-73297
	05 LST	27.3	25.8	27.7	28.2	29.5	28.4	27.3	28.9	26.9	28.4	27.8	28.1	334.2	13	-73297
	11 LST	27.0	24.2	26.4	27.1	29.5	28.8	28.7	29.0	27.2	27.3	27.5	27.5	330.2	13	-73297

CLOVIS MUNICIPAL, NEW MEXICO

STA NO. 73113 (IN AREA NUMBER 10)

LATITUDE 3429N

LONGITUDE 10305W

ELEVATION(FT) 04214

PARAMETER DESCRIPTION	JAN	FEB	MAR	APR	MAY	JUN	JUL	AUG	SEP	OCT	NOV	DEC	ANN	PDR (YRS)	ND, OBS
ABS MAX TMP (F)	77	81	90	99	101	109	109	110	105	98	85	78	110	48	-113
MEAN MAX TMP (F)	51	56	62	72	81	90	93	92	85	74	61	52	72	48	-113
MEAN MIN TMP (F)	23	27	32	41	51	60	64	62	55	44	31	25	43	48	-113
ABS MIN TMP (F)	-8	-17	-4	12	27	36	51	46	31	13	0	-9	-17	48	-113
MEAN NO DYS TMP = DR GTR 90(F)	0.0	0.0	0.0	0.3	4.0	19.0	21.0	21.0	10.0	1.0	0.0	0.0	76.3	10	-113
MEAN NO DYS TMP = DR LES 32(F)	27.0	21.0	17.0	5.0	0.3	0.0	0.0	0.0	0.0	2.0	17.0	27.0	116.3	10	-113
MEAN NO DYS TMP = DR LES 0(F)	0.8	0.0	0.0	0.0	0.0	0.0	0.0	0.0	0.0	0.0	0.0	0.1	0.9	13	-73292
MEAN DEW PT TMP (F)	21	23	23	29	40	51	56	56	49	39	27	22	36	13	-73292
MEAN REL HUM (PCT)	56	54	45	42	47	48	53	54	54	53	54	56	51	13	-73292
MEAN PRESS ALT (FT)	4052	4097	4179	4234	4262	4278	4217	4215	4196	4148	4073	4042	4166	0	-50
MEAN PRECIP (IN)	0.42	0.43	0.59	1.20	2.30	2.54	2.66	2.76	2.14	1.86	0.46	0.58	17.9	50	-113
MEAN SNOW FALL (IN)	2.9	2.9	0.9	0.3	0.0	0.0	0.0	0.0	0.0	0.0	2.1	2.8	11.9	13	-73292
MEAN NO DYS PRCP = DR GTR 0.1 IN	1.5	1.5	1.7	3.3	5.3	5.0	5.1	3.3	3.8	3.5	1.5	1.9	39.4	50	-29
MEAN NO DYS SNFL = DR GTR 1.5 IN	0.7	0.7	0.2	0.1	0.0	0.0	0.0	0.0	0.0	0.0	0.5	0.8	3.0	13	-73292
MEAN NO DYS W/OCUR VSBY LES 1/2 MI	2.5	3.9	3.3	2.4	1.0	0.6	0.6	0.2	1.0	2.4	2.3	2.8	23.0	13	-73292
MEAN NO DYS TSTMS	0.2	0.0	0.7	2.3	6.1	8.6	10.3	7.8	3.7	2.0	0.5	0.5	42.7	13	-73292
P FREQ WND SPD = DR GTR 17 KTS	14.8	18.1	27.4	23.9	18.6	16.3	10.2	5.1	6.3	8.0	13.1	14.8	14.7	13	-73292
P FREQ WND SPD = DR GTR 28 KTS	0.5	1.3	3.1	2.4	1.1	0.7	0.2	0.1	0.1	0.3	0.7	1.1	1.0	13	-73292
P FREQ LES 5000 FT A/D LES 5 MI	11.3	19.0	17.8	16.9	14.8	8.4	8.1	6.5	9.8	15.3	14.2	12.2	12.9	13	-73292
P FREQ LES 1900 FT A/D LES 3 MI															
FOR 00-02 LST	6.4	13.8	11.3	8.0	6.5	2.1	2.2	0.8	6.3	9.6	8.7	8.2	7.0	13	-73292
03-05 LST	8.7	15.6	13.6	10.2	9.9	3.3	2.7	2.6	9.1	12.8	10.3	10.4	9.3	13	-73292
06-08 LST	10.2	17.7	13.7	12.6	12.3	6.2	3.9	3.5	10.8	14.5	10.6	11.2	10.6	13	-73292
09-11 LST	10.9	14.4	12.5	8.6	7.3	2.2	2.5	3.3	4.7	11.1	10.2	9.6	8.1	13	-73292
12-14 LST	9.2	11.3	10.5	6.1	3.9	2.0	1.2	1.3	2.3	7.3	8.5	9.3	6.1	13	-73292
15-17 LST	5.2	8.9	8.5	6.0	3.2	1.4	1.1	0.5	2.7	5.6	6.0	6.3	4.6	13	-73292
18-20 LST	3.9	7.7	7.9	5.6	3.8	1.7	1.7	0.7	2.5	5.6	5.1	6.0	4.4	13	-73292
21-23 LST	5.5	9.4	7.9	5.5	4.7	2.1	1.8	0.9	3.4	7.5	7.4	7.8	5.3	13	-73292
P FREQ LES 300 FT A/D LES 1 MI															
FOR 00-02 LST	2.2	6.1	4.0	1.4	1.2	0.0	0.5	0.2	1.4	2.6	4.6	3.1	2.3	13	-73292
03-05 LST	3.2	7.2	6.2	2.5	2.1	0.8	0.8	0.2	2.1	4.1	5.6	3.6	3.2	13	-73292
06-08 LST	4.5	8.8	5.4	3.1	1.9	0.8	0.4	0.1	2.1	3.5	3.7	5.0	3.3	13	-73292
09-11 LST	3.7	4.9	3.3	2.0	0.4	0.0	0.0	0.0	0.3	1.3	2.6	3.7	1.9	13	-73292
12-14 LST	2.1	3.1	3.1	1.4	0.1	0.1	0.0	0.1	0.0	1.0	2.0	3.3	1.4	13	-73292
15-17 LST	1.1	2.5	2.9	1.4	0.5	0.0	0.1	0.0	0.0	1.6	2.1	1.4	1.1	13	-73292
18-20 LST	0.8	3.1	2.7	0.9	1.0	0.2	0.4	0.2	0.6	2.4	1.1	1.5	1.2	13	-73292
21-23 LST	1.1	4.8	1.9	0.7	1.1	0.3	0.5	0.1	0.7	2.9	1.8	2.6	1.5	13	-73292

CLOVIS MUNICIPAL, NEW MEXICO

MEAN NUMBER OF DAYS

PARAMETER DESCRIPTION		JAN	FEB	MAR	APR	MAY	JUN	JUL	AUG	SEP	OCT	NOV	DEC	ANN	PDR (YRS)	NO. OBS
CIG = GTR 1000 FT AND VSBY = GTR 3 MI	17 LST	30.2	26.2	28.9	28.0	30.3	29.6	30.9	30.8	29.4	29.6	28.6	29.5	332.0	13	-73292
	23 LST	29.3	25.3	28.3	28.7	30.1	29.5	30.7	30.9	29.1	28.7	27.3	29.0	347.4	13	-73292
	05 LST	28.6	23.6	27.1	27.3	28.5	28.7	30.5	30.2	27.2	27.3	27.3	28.1	334.4	13	-73292
	11 LST	28.1	25.4	28.7	28.3	30.2	29.6	30.9	30.7	29.4	29.1	27.8	28.7	346.9	13	-73292
CIG = GTR 2000 FT AND VSBY = GTR 3 MI W/SFC WND LES 10 KTS	17 LST	17.0	9.9	5.6	5.3	6.7	5.4	8.9	11.1	11.7	18.5	17.6	19.1	136.8	13	-73292
	23 LST	17.0	13.8	12.2	13.2	14.7	11.3	18.1	21.6	20.1	20.6	16.6	16.7	195.9	13	-73292
	05 LST	15.0	12.2	13.3	13.7	17.9	20.2	23.9	26.1	22.6	19.6	15.5	14.7	214.7	13	-73292
	11 LST	8.1	6.2	5.0	5.6	8.2	8.9	14.1	16.5	13.5	13.2	9.4	9.8	118.5	13	-73292
SFC WND = GTR 17 KTS AND NO PRECIP.	17 LST	2.5	5.8	12.9	11.6	10.2	8.4	6.9	4.1	3.8	2.6	2.7	3.4	74.9	13	-73292
	23 LST	2.9	3.2	6.2	4.6	3.8	5.7	2.4	1.1	0.8	1.6	2.9	3.0	38.2	13	-73292
	05 LST	3.5	3.2	4.0	3.9	1.9	1.2	0.2	0.2	0.6	1.1	2.3	3.9	26.1	13	-73292
	11 LST	8.6	9.2	12.1	9.9	6.5	4.1	2.6	1.1	2.8	3.1	6.8	8.0	74.8	13	-73292
SFC WND 4-10 KTS AND TMP 33-89 DEG F AND NO PRECIP.	17 LST	14.6	12.5	7.8	7.3	8.8	5.4	9.8	10.4	14.6	19.5	17.5	16.0	144.2	13	-73292
	23 LST	9.0	11.3	11.2	13.9	16.1	13.5	16.4	18.3	17.9	19.0	13.4	8.7	168.7	13	-73292
	05 LST	4.8	7.1	10.9	13.5	18.1	20.9	19.9	18.8	19.2	19.2	11.6	6.3	170.3	13	-73292
	11 LST	8.9	7.6	7.3	7.9	11.4	10.5	14.6	18.2	16.5	16.0	11.6	10.4	140.9	13	-73292
SKY COVER LES 3/10 AND VSBY = GTR 3 MI	17 LST	12.1	10.5	10.6	11.1	10.1	9.7	5.5	8.4	13.8	17.2	15.2	14.7	140.9	13	-73292
	23 LST	18.3	16.8	18.7	18.5	18.5	17.4	14.1	17.0	21.8	22.1	19.8	19.7	222.7	13	-73292
	05 LST	18.4	15.7	17.0	14.3	14.1	15.2	12.3	14.5	18.4	20.5	19.3	19.3	199.2	13	-73292
	11 LST	11.6	11.2	12.5	11.6	12.3	15.3	12.4	13.1	17.8	17.4	16.0	14.5	165.7	13	-73292
CIG = GTR 2500 FT AND VSBY = GTR 3 MI	17 LST	29.3	25.0	27.8	27.4	29.6	29.5	30.7	30.7	28.9	28.6	27.5	28.8	343.8	13	-73292
	23 LST	28.7	24.7	27.7	28.2	29.2	29.0	30.4	30.7	28.3	28.1	27.0	28.3	340.3	13	-73292
	05 LST	27.5	23.0	26.2	26.1	26.9	27.8	30.2	29.3	26.3	26.5	26.4	27.5	324.2	13	-73292
	11 LST	26.7	23.4	27.2	26.7	27.7	28.7	29.9	29.6	28.0	27.6	26.6	27.7	329.8	13	-73292
CIG = GTR 6000 FT AND VSBY = GTR 3 MI	17 LST	28.4	23.9	26.5	25.4	25.6	26.7	26.9	27.6	27.7	27.0	26.1	27.8	319.6	13	-73292
	23 LST	28.3	23.8	26.7	27.2	27.6	27.3	27.9	28.8	27.2	26.8	25.9	27.4	324.9	13	-73292
	05 LST	26.5	22.0	25.6	24.5	25.7	26.6	29.2	28.1	25.6	25.0	25.5	26.8	311.1	13	-73292
	11 LST	26.3	23.0	25.6	24.2	25.1	27.1	27.2	27.7	26.6	25.9	25.3	27.0	311.0	13	-73292
CIG = GTR 10000 FT AND VSBY = GTR 3 MI	17 LST	27.6	23.3	25.5	23.8	23.8	24.7	24.4	25.7	26.6	26.4	25.5	27.3	304.6	13	-73292
	23 LST	27.4	23.5	26.1	26.3	26.7	25.5	26.1	27.2	26.6	26.4	25.7	27.0	314.5	13	-73292
	05 LST	26.0	21.4	25.0	23.8	24.7	25.2	27.0	26.7	24.6	24.9	25.0	25.7	299.6	13	-73292
	11 LST	25.4	22.3	25.0	23.4	24.2	26.6	26.4	26.7	26.2	25.2	24.6	26.1	302.1	13	-73292

ARTESIA MUNICIPAL, NEW MEXICO

STA NO. 73114 (IN AREA NUMBER 10)

LATITUDE 325.N LONGITUDE 10428W ELEVATION(FT) 03532

PARAMETER DESCRIPTION	JAN	FEB	MAR	APR	MAY	JUN	JUL	AUG	SEP	OCT	NOV	DEC	ANN	POP (YRS)	NO. OBS
ABS MAX TMP (F)	85	89	95	104	105	116	111	110	106	100	90	86	116	51	-113
MEAN MAX TMP (F)	58	63	70	78	86	95	95	95	88	79	66	58	78	57	-113
MEAN MIN TMP (F)	25	29	35	43	52	61	65	63	56	45	32	25	44	51	-113
ABS MIN TMP (F)	-11	-35	3	19	28	40	49	45	33	18	2	-11	-35	51	-113
MEAN NO DYS TMP = DR GTR 90(F)	0.0	0.0	0.0	3.0	12.0	26.0	27.0	28.0	20.0	9.0	0.0	0.0	121.0	10	-113
MEAN NO DYS TMP = DR LES 32(F)	24.0	20.0	10.0	1.0	0.0	0.0	0.0	0.0	0.0	1.0	13.0	25.0	94.0	9	-113
MEAN NO DYS TMP = DR LES 0(F)	0.2	0.0	0.0	0.0	0.0	0.0	0.0	0.0	0.0	0.0	0.0	0.1	0.3	12	-73924
MEAN DEW PT TMP (F)	23	23	23	28	38	48	56	56	47	40	27	23	36	12	-73924
MEAN REL HUM (PCT)	51	48	39	35	37	38	48	47	45	51	50	33	45	12	-73924
MEAN PRESS ALT (FT)	3381	3433	3514	3571	3600	3622	3555	3553	3535	3484	3402	3369	3302	0	-50
MEAN PRECIP (IN)	0.39	0.44	0.54	0.77	1.23	1.33	1.97	1.43	1.55	1.26	0.46	0.48	11.9	54	-113
MEAN SNOW FALL (IN)	1.8	1.0	1.0	0.1	0.0	0.0	0.0	0.0	0.0	0.0	0.8	2.6	7.3	48	-113
MEAN NO DYS PRCP = DR GTR 0.1 IN	1.4	1.5	1.5	2.2	3.4	3.0	4.1	3.2	3.0	2.6	1.5	1.6	29.0	54	-29
MEAN NO DYS SNFL = DR GTR 1.5 IN	0.4	0.2	0.2	0.0	0.0	0.0	0.0	0.0	0.0	0.0	0.2	0.6	1.6	48	-29
MEAN NO DYS W/OCUR VSBY LES 1/2 MI	2.1	2.6	1.6	0.9	0.6	0.3	0.2	0.1	0.4	0.7	1.1	1.9	12.5	12	-73924
MEAN NO DYS TSTMS	0.0	0.6	1.0	2.6	5.6	8.1	6.9	4.0	1.7	0.7	0.2	0.1	31.5	12	-73924
P FREQ WND SPD = DR GTR 17 KTS	5.0	6.4	9.8	9.6	8.9	8.1	3.9	1.9	1.9	2.5	4.4	4.6	5.6	12	-73924
P FREQ WND SPD = DR GTR 28 KTS	0.3	0.7	1.0	0.9	0.6	0.2	0.1	0.0	0.0	0.0	0.2	0.3	0.4	12	-73924
P FREQ LES 5000 FT A/Q LES 5 MI	8.7	14.0	12.0	11.0	9.0	4.8	4.3	3.2	8.1	12.2	11.7	8.5	9.0	12	-73924
P FREQ LES 1500 FT A/Q LES 3 MI															
FOR 00-02 LST	3.8	7.9	6.9	3.4	0.4	0.3	1.0	0.5	2.0	6.1	5.6	5.4	3.6	12	-73924
03-05 LST	6.1	9.5	8.0	3.5	2.3	1.6	1.3	1.1	3.5	8.2	6.4	6.2	4.8	12	-73924
06-08 LST	7.1	13.0	8.8	4.8	3.8	1.8	1.6	0.5	9.8	10.7	7.7	6.7	6.0	12	-73924
09-11 LST	7.7	9.3	7.4	4.0	1.3	0.8	1.2	0.2	3.1	8.3	7.4	7.3	4.9	12	-73924
12-14 LST	6.4	8.6	4.6	5.0	0.8	0.6	0.4	0.2	2.1	3.9	5.8	5.8	3.7	12	-73924
15-17 LST	3.9	6.4	3.9	4.7	1.5	0.6	0.9	0.2	1.2	4.2	4.8	3.8	3.0	12	-73924
18-20 LST	2.6	6.0	3.7	3.8	2.3	0.8	1.3	0.3	0.9	4.0	4.1	3.1	2.7	12	-73924
21-23 LST	3.0	6.4	4.7	2.8	0.7	0.0	1.0	0.2	1.2	4.6	4.4	3.7	2.7	12	-73924
P FREQ LES 300 FT A/Q LES 1 MI															
FOR 00-02 LST	1.5	2.9	1.4	0.4	0.0	0.1	0.0	0.0	0.2	1.7	1.6	2.0	1.0	12	-73924
03-05 LST	2.6	3.4	1.8	0.7	0.1	0.1	0.3	0.0	0.6	2.2	1.8	2.3	1.3	12	-73924
06-08 LST	2.8	4.9	2.9	1.4	0.2	0.6	0.0	0.0	0.9	2.0	2.2	2.7	1.7	12	-73924
09-11 LST	1.7	3.2	1.1	1.6	0.0	0.4	0.0	0.0	0.0	0.7	1.1	3.0	1.1	12	-73924
12-14 LST	1.6	2.5	1.0	1.6	0.4	0.1	0.1	0.0	0.0	0.0	1.1	1.4	0.8	12	-73924
15-17 LST	0.6	1.5	1.7	1.3	1.0	0.2	0.1	0.1	0.0	0.2	1.3	0.7	0.7	12	-73924
18-20 LST	0.7	1.4	1.0	0.6	0.9	0.3	0.4	0.1	0.0	0.1	0.7	0.8	0.6	12	-73924
21-23 LST	0.7	2.3	0.9	0.4	0.1	0.0	0.0	0.1	0.0	0.9	0.8	0.9	0.6	12	-73924

ARTESIA MUNICIPAL, NEW MEXICO

MEAN NUMBER OF DAYS

PARAMETER DESCRIPTION		JAN	FEB	MAR	APR	MAY	JUN	JUL	AUG	SEP	OCT	NOV	DEC	ANN	PDR (YRS)	NO. OBS
CIG = GTR 1000 FT AND VSBY = GTR 3 MI	17 LST	30.4	26.4	27.7	28.7	30.3	30.0	30.7	30.9	29.8	30.2	28.9	30.2	336.4	12	-73924
	23 LST	30.2	26.4	30.0	29.3	30.9	30.0	30.7	30.9	29.8	29.8	29.1	29.9	337.0	12	-73924
	05 LST	29.3	25.3	29.1	29.2	30.6	29.6	30.7	30.9	28.8	28.9	28.3	29.6	350.3	12	-73924
CIG = GTR 2000 FT AND VSBY = GTR 3 MI W/SFC WND LES 10 KTS	11 LST	29.1	26.3	29.9	29.1	30.8	29.8	30.9	31.0	29.7	29.9	28.2	29.2	353.9	12	-73924
	17 LST	21.9	14.6	9.6	8.2	10.3	9.8	11.3	15.1	14.0	19.2	21.0	23.4	178.8	12	-73924
	23 LST	25.6	21.2	20.6	20.6	19.2	17.5	19.7	22.8	22.6	24.7	23.7	24.8	263.0	12	-73924
SFC WND = GTR 17 KTS AND NO PRECIP.	05 LST	24.9	21.0	23.3	23.2	26.0	24.8	26.2	27.7	26.4	24.3	24.0	25.6	297.4	12	-73924
	11 LST	20.4	16.0	16.0	16.4	17.6	18.3	19.7	21.4	19.4	19.8	19.5	20.4	224.9	12	-73924
	17 LST	2.0	3.2	6.7	7.4	7.6	5.8	2.8	1.3	1.2	0.9	1.3	1.2	41.4	12	-73924
SFC WND 4-10 KTS AND TMP 33-89 DEG F AND NO PRECIP.	23 LST	0.5	0.9	1.4	1.1	2.0	2.4	1.2	0.5	0.2	0.4	0.7	0.8	12.1	12	-73924
	05 LST	0.6	0.9	0.5	0.8	0.2	0.1	0.0	0.1	0.2	0.5	0.4	0.5	4.8	12	-73924
	11 LST	2.4	2.6	5.2	3.7	2.3	1.8	0.6	0.1	0.5	0.8	2.7	2.6	25.3	12	-73924
SKY COVER LES 3/10 AND VSBY = GTR 3 MI	17 LST	13.8	12.3	11.6	11.1	8.1	3.5	5.9	6.1	11.0	18.5	13.2	14.7	131.8	12	-73924
	23 LST	9.2	12.5	16.4	17.9	18.7	17.4	19.9	18.2	18.6	17.3	12.9	9.4	188.4	12	-73924
	05 LST	4.6	7.2	11.6	12.6	15.2	13.7	15.7	13.6	12.4	11.1	7.9	4.7	130.3	12	-73924
CIG = GTR 2500 FT AND VSBY = GTR 3 MI	11 LST	9.5	10.7	13.7	13.7	14.7	9.0	11.3	13.1	15.8	15.6	12.6	11.2	150.9	12	-73924
	17 LST	11.3	11.6	11.7	10.8	10.3	9.5	5.4	7.1	15.4	16.8	15.7	14.0	139.6	12	-73924
	23 LST	16.6	16.0	17.6	17.3	18.1	19.1	14.2	15.7	21.2	20.6	19.0	18.5	213.9	12	-73924
CIG = GTR 6000 FT AND VSBY = GTR 3 MI	05 LST	17.2	16.6	15.7	15.3	15.6	13.8	10.1	14.2	19.1	20.1	19.7	20.0	197.4	12	-73924
	11 LST	12.2	11.5	11.5	13.7	12.3	17.6	12.9	13.7	18.6	18.2	13.4	14.7	172.3	12	-73924
	17 LST	29.8	23.7	29.2	28.3	30.4	29.9	30.7	30.9	29.6	29.2	28.1	29.2	351.0	12	-73924
CIG = GTR 10000 FT AND VSBY = GTR 3 MI	23 LST	29.6	26.0	29.1	28.7	30.6	29.9	30.6	30.8	29.3	28.8	28.3	29.5	351.2	12	-73924
	05 LST	28.1	24.4	27.9	27.7	28.9	29.0	30.1	30.5	28.1	27.1	27.2	28.6	337.6	12	-73924
	11 LST	28.3	24.8	28.5	28.2	30.0	29.4	30.2	30.7	28.5	28.0	27.2	28.3	342.1	12	-73924
CIG = GTR 10000 FT AND VSBY = GTR 3 MI	17 LST	28.6	24.2	27.1	26.5	27.3	26.9	28.6	29.0	27.7	27.4	26.6	28.7	328.6	12	-73924
	23 LST	28.7	24.5	28.5	27.4	28.8	29.4	28.6	29.6	28.2	27.5	26.7	28.9	337.2	12	-73924
	05 LST	27.5	23.8	26.8	26.6	27.1	27.7	29.0	29.1	26.6	26.0	26.1	27.8	324.1	12	-73924
CIG = GTR 10000 FT AND VSBY = GTR 3 MI	11 LST	27.5	23.6	26.5	26.4	27.2	28.2	28.1	29.1	26.7	26.6	25.6	27.3	322.8	12	-73924
	17 LST	28.0	23.8	26.2	24.4	25.0	23.4	24.8	26.6	26.5	26.4	26.0	27.8	309.4	12	-73924
	23 LST	28.1	24.3	27.3	26.6	27.7	28.2	26.8	28.4	27.3	26.8	26.1	28.5	326.3	12	-73924
CIG = GTR 10000 FT AND VSBY = GTR 3 MI	05 LST	27.2	23.4	26.2	25.7	26.7	27.1	27.7	27.7	25.9	25.9	25.4	27.6	316.5	12	-73924
	11 LST	27.0	23.1	26.0	25.2	26.2	27.8	27.2	28.2	26.4	25.9	25.3	26.7	315.0	12	-73924

FORT SUMNER, NEW MEXICO

STA NO. 73117 (IN AREA NUMBER 10)

LATITUDE 3429N

LONGITUDE 10413W

ELEVATION(FY) 04166

PARAMETER DESCRIPTION	JAN	FEB	MAR	APR	MAY	JUN	JUL	AUG	SEP	OCT	NOV	DEC	ANN	PDR (YRS)	NO. OBS
ABS MAX TMP (F)	80	84	88	98	102	109	109	106	104	95	86	82	109	46	-613
MEAN MAX TMP (F)	54	59	67	75	83	93	94	93	87	76	64	55	75	47	-113
MEAN MIN TMP (F)	23	26	31	40	50	60	64	63	55	42	29	23	42	46	-113
ABS MIN TMP (F)	-22	-23	2	14	27	40	46	49	32	17	-11	-8	-23	45	-613
MEAN NO DYS TMP = OR GTR 90(F)	0.0	0.0	0.0		5.9	21.6	24.4	22.4	11.3		0.0	0.0		47	-29
MEAN NO DYS TMP = OR LES 32(F)	27.3	21.7	17.3	6.7	0.3	0.0	0.0	0.0	0.0	3.7	16.8	30.0	123.8	3	1050
MEAN NO DYS TMP = OR LES 0(F)	0.3	0.0	0.0	0.0	0.0	0.0	0.0	0.0	0.0	0.4	0.5	1.2		3	1050
MEAN DEW PT TMP (F)	21	24	23	29	36	45	56	56	47	41	25	21	35	3	24919
MEAN REL HUM (PCT)	59	54	44	42	39	40	51	50	52	58	50	63	50	3	24912
MEAN PRESS ALT (FT)	3995	4040	4133	4189	4224	4243	4178	4172	4143	4085	4005	3978	4115	0	-50
MEAN PRECIP (IN)	0.42	0.48	0.74	0.94	1.61	1.49	2.48	2.46	1.56	1.35	0.57	0.68	14.8	56	-113
MEAN SNOW FALL (IN)						0.0	0.0	0.0	0.0					45	-29
MEAN NO DYS PRCP = OR GTR 0.1 IN	1.5	1.6	2.1	2.6	4.1	3.3	4.9	4.9	3.1	2.8	1.7	2.1	34.7	56	-29
MEAN NO DYS SNFL = OR GTR 1.5 IN						0.0	0.0	0.0	0.0					45	-29
MEAN NO DYS W/OCUR VSBY LES 1/2 MI	2.3	3.0	4.0	0.3	1.0	0.7	0.3	0.7	0.7	1.6	1.6	5.0	21.2	3	1049
MEAN NO DYS TSTMS	0.3	0.0	0.7	1.0	4.0	7.0	6.3	8.3	4.7	1.6	0.0	0.0	33.9	3	1049
P FREQ WND SPD = OR GTR 17 KTS	4.4	10.8	19.8	19.8	16.4	15.0	5.6	4.6	10.3	7.3	8.0	5.3	10.5	3	25118
P FREQ WND SPD = OR GTR 28 KTS	0.1	0.7	2.2	2.5	0.9	1.1	0.4	0.3	1.1	0.2	0.1	0.4	0.8	3	25118
P FREQ LES 5000 FT A/D LES 5 MI	14.5	17.5	11.8	10.0	11.1	7.8	10.7	7.6	10.7	12.3	14.4	24.1	12.7	3	25116
P FREQ LES 1500 FT A/D LES 3 MI															
FOR 00-02 LST	3.6	9.5	4.7	3.3	2.5	0.0	2.5	2.2	5.6	7.2	11.2	19.9	6.0	3	3138
03-05 LST	6.1	14.5	9.0	6.3	2.5	2.6	5.7	2.2	6.7	12.9	14.2	18.3	8.4	3	3149
06-08 LST	6.8	17.6	9.4	9.3	2.5	6.0	8.2	3.2	7.8	16.5	13.3	19.4	10.0	3	3145
09-11 LST	10.4	17.7	5.7	9.2	2.2	2.7	2.9	3.2	6.7	5.0	11.1	18.8	7.6	3	3137
12-14 LST	7.2	9.9	5.7	3.0	1.1	1.5	0.0	1.8	3.0	1.1	7.1	15.6	4.8	3	3144
15-17 LST	6.1	5.6	6.1	3.0	1.4	1.5	0.4	1.4	3.7	1.1	3.6	10.2	3.7	3	3142
18-20 LST	3.9	3.2	2.2	1.1	1.8	1.1	0.7	2.2	3.3	3.9	4.4	10.3	3.2	3	3138
21-23 LST	6.1	7.1	2.2	2.2	2.2	0.7	1.4	0.0	3.3	2.9	4.9	15.6	4.1	3	3138
P FREQ LES 300 FT A/D LES 1 MI															
FOR 00-02 LST	0.7	4.0	1.4	0.0	0.7	0.0	0.0	0.4	0.0	2.2	2.2	8.6	1.7	3	3138
03-05 LST	3.2	4.3	2.2	0.4	0.4	0.0	0.0	0.0	0.4	5.0	3.1	9.7	2.4	3	3149
06-08 LST	3.9	3.1	2.9	0.0	0.0	0.0	0.0	0.0	1.9	3.2	1.3	8.6	2.1	3	3145
09-11 LST	3.2	2.4	1.1	0.0	0.0	0.0	0.0	0.0	0.0	0.0	0.9	6.5	1.2	3	3137
12-14 LST	1.1	1.2	2.5	0.4	0.0	0.0	0.0	0.4	0.0	0.0	0.9	5.4	1.0	3	3144
15-17 LST	0.7	0.4	3.2	1.5	0.4	0.4	0.0	0.7	0.0	0.0	0.0	4.3	1.0	3	3142
18-20 LST	0.0	0.0	0.4	0.0	0.7	0.4	0.4	0.4	0.0	0.4	0.0	6.5	0.8	3	3138
21-23 LST	0.0	1.2	0.4	0.0	0.0	0.7	0.0	0.0	0.0	0.0	0.4	7.0	0.8	3	3138

FORT SUMNER, NEW MEXICO

MEAN NUMBER OF DAYS

PARAMETER DESCRIPTION		JAN	FEB	MAR	APR	MAY	JUN	JUL	AUG	SEP	OCT	NOV	DEC	ANN	POR (YRS)	NO. OBS
CIG = GTR 1000 FT AND VSBY = GTR 3 MI	17 LST	30.7	27.0	29.3	29.3	30.7	29.3	31.0	31.0	29.0	31.0	29.2	28.0	295.5	3	1049
	23 LST	29.6	25.7	30.7	29.3	31.0	30.0	31.0	31.0	29.3	30.3	28.8	27.0	353.7	3	1050
	05 LST	29.0	24.4	28.3	21.7	31.0	29.6	30.3	31.0	28.7	27.7	26.0	25.5	340.2	3	1050
	11 LST	29.3	25.3	30.3	29.3	31.0	30.0	31.0	31.0	29.0	30.7	28.0	27.0	351.9	3	1050
CIG = GTR 2000 FT AND VSBY = GTR 3 MI W/SFC, WND LES 10 KTS	17 LST	17.6	6.3	5.6	5.6	3.7	8.0	7.7	12.3	10.3	17.3	14.8	18.0	127.2	3	1049
	23 LST	26.7	16.5	18.7	15.0	15.7	14.3	22.3	23.7	18.7	26.3	21.6	20.0	239.5	3	1050
	05 LST	24.6	19.7	21.3	20.0	23.3	20.6	25.0	27.7	20.3	24.0	20.8	20.5	267.8	3	1050
	11 LST	16.0	12.8	11.3	12.0	14.0	11.0	18.3	18.3	13.7	16.6	13.2	17.0	174.2	3	1050
SFC WND = GTR 17 KTS AND NO PRECIP.	17 LST	1.0	5.3	14.3	12.3	10.7	8.3	4.0	4.0	4.0	3.3	2.4	1.0	70.6	3	1040
	23 LST	0.3	2.0	3.3	2.3	1.7	4.0	1.0	2.0	1.7	0.3	0.8	1.6	21.0	3	1042
	05 LST	0.0	0.7	0.7	2.0	1.3	2.0	0.7	0.3	2.3	1.3	2.0	0.5	13.8	3	1036
	11 LST	3.7	3.3	7.3	8.0	4.7	5.0	1.6	1.0	4.4	3.0	4.1	1.6	47.7	3	1040
SFC WND 4-10 KTS AND THP 33-89 DEG F AND NO PRECIP.	17 LST	16.9	9.0	8.0	5.6	6.3	5.6	4.4	6.7	13.5	16.6	18.2	19.4	130.2	3	1040
	23 LST	7.3	14.0	17.0	15.0	17.9	14.6	24.0	18.0	19.1	19.5	15.8	5.7	187.9	3	1042
	05 LST	4.7	7.2	17.5	12.6	18.7	18.0	18.7	17.5	15.5	15.7	9.3	3.1	154.5	3	1036
	11 LST	11.2	10.0	12.6	11.6	13.6	13.3	13.6	11.4	15.2	14.0	13.4	16.0	155.9	3	1040
SKY COVER LES 3/10 AND VSBY = GTR 3 MI	17 LST														0	0
	23 LST														0	0
	05 LST														0	0
	11 LST														0	0
CIG = GTR 2500 FT AND VSBY = GTR 3 MI	17 LST	29.0	23.6	29.3	28.7	30.0	29.3	30.7	30.3	29.0	30.3	28.4	26.5	347.1	3	1049
	23 LST	29.0	25.0	30.0	28.7	30.3	29.3	30.3	30.7	28.3	30.0	28.0	24.5	344.1	3	1050
	05 LST	27.0	23.4	27.0	27.7	28.0	28.3	26.7	30.0	26.6	26.3	25.6	23.5	320.1	3	1050
	11 LST	27.3	23.4	29.0	27.3	29.6	29.3	30.0	30.0	28.3	29.0	26.4	25.5	335.1	3	1050
CIG = GTR 6000 FT AND VSBY = GTR 3 MI	17 LST	28.0	23.7	27.3	28.0	27.0	27.3	25.8	27.3	27.3	28.3	26.4	25.0	321.2	3	1049
	23 LST	27.3	24.4	28.6	28.3	28.6	28.7	27.7	29.6	26.6	29.3	26.8	22.5	328.4	3	1050
	05 LST	25.3	23.0	26.0	27.0	26.7	26.0	26.0	27.7	24.3	25.3	23.6	23.0	303.9	3	1050
	11 LST	25.6	23.0	26.7	25.7	27.0	28.0	27.3	27.7	27.3	27.3	25.2	24.5	315.3	3	1050
CIG = GTR 10000 FT AND VSBY = GTR 3 MI	17 LST	24.6	22.7	25.6	23.3	22.3	25.0	22.0	22.7	25.3	27.0	26.0	23.5	290.0	3	1049
	23 LST	26.0	24.0	28.0	27.3	27.3	28.0	22.7	26.7	24.3	28.3	25.2	21.0	308.8	3	1050
	05 LST	24.6	21.4	24.3	26.0	24.0	24.7	23.0	25.0	23.3	24.3	23.2	22.5	286.3	3	1050
	11 LST	22.7	20.7	26.7	24.0	25.0	26.6	26.0	26.7	26.3	26.0	24.8	22.5	298.0	3	1050

EL PASO/SUNLAND AIRPARK, NEW MEXICO

STA NO. 73133 (IN AREA NUMBER 10)

LATITUDE 314°N

LONGITUDE 106°3'W

ELEVATION(FT) 03736

PARAMETER DESCRIPTION	JAN	FEB	MAR	APR	MAY	JUN	JUL	AUG	SEP	OCT	NOV	DEC	ANN	PDR (YRS)	NO. URS
ABS MAX TMP (F)	77	86	93	95	104	109	109	103	101	94	85	77	109	60	-72270
MEAN MAX TMP (F)	57	62	69	77	86	94	93	91	86	77	66	57	76	60	-72270
MEAN MIN TMP (F)	32	37	42	50	58	67	70	68	63	52	40	33	51	67	-72270
ABS MIN TMP (F)	-6	5	14	26	36	46	56	52	41	26	11	-5	-6	67	-72270
MEAN NO DYS TMP = DR GTR 90(F)	0.0	0.0	0.0	1.0	11.1	26.3	25.9	25.6	15.5	0.9	0.0	0.0	106.3	12	-72270
MEAN NO DYS TMP = DR LES 32(F)	15.3	9.7	3.2	0.0	0.0	0.0	0.0	0.0	0.0	0.1	7.6	16.9	52.8	12	-72270
MEAN NO DYS TMP = DR LES 0(F)	0.0	0.0	0.0	0.0	0.0	0.0	0.0	0.0	0.0	0.0	0.0	0.0	0.0	12	-72270
MEAN DEW PT TMP (F)	24	23	22	25	31	42	54	55	46	39	27	23	34	12	-72270
MEAN REL HUM (PCT)	45	39	31	26	24	28	42	44	38	41	42	46	37	12	-72270
MEAN PRESS ALT (FT)	3601	3656	3731	3787	3817	3848	3784	3782	3769	3714	3630	3592	3726	0	-50
MEAN PRECIP (IN)	0.40	0.50	0.30	0.20	0.30	0.60	1.80	1.60	1.30	0.70	0.50	0.90	8.7	70	-72270
MEAN SNOW FALL (IN)	1.6	0.8	0.7	0.0	0.0	0.0	0.0	0.0	0.0	0.0	0.5	1.3	4.9	18	-72270
MEAN NO DYS PRCP = DR GTR 0.1 IN	1.4	1.7	0.8	0.5	0.8	1.6	3.8	3.5	2.7	1.9	1.6	1.7	22.0	70	-29
MEAN NO DYS SNFL = DR GTR 1.5 IN	0.2	0.1	0.2	0.0	0.0	0.0	0.0	0.0	0.0	0.0	0.2	0.4	1.1	12	-72270
MEAN NO DYS W/OCUR VSBY LES 1/2 MI	0.6	0.3	0.3	0.0	0.2	0.1	0.2	0.1	0.1	0.2	0.3	0.2	2.6	12	-72270
MEAN NO DYS TSTMS	0.0	0.0	0.0	1.0	2.0	4.0	8.0	8.0	3.0	2.0	0.0	0.0	28.0	73	-72270
P FREQ WND SPD = DR GTR 17 KTS	11.5	15.8	23.4	23.9	18.9	11.3	7.3	3.2	5.3	6.8	10.1	10.2	12.5	12	-72270
P FREQ WND SPD = DR GTR 23 KTS	1.1	2.5	3.0	2.5	0.8	0.5	0.3	0.1	0.0	0.3	0.7	1.1	1.1	12	-72270
P FREQ LES 5000 FT A/D LES 9 MI	6.0	7.1	5.5	5.2	1.6	1.3	2.2	1.2	2.7	5.7	6.2	5.1	4.2	12	-72270
P FREQ LES 1500 FT A/D LES 3 MI															
FOR 00-02 LST	1.1	1.9	1.0	0.2	0.0	0.6	0.4	0.1	0.4	1.1	1.0	1.1	0.7	12	-72270
03-05 LST	2.3	2.4	0.8	0.2	0.0	0.0	0.7	0.0	0.6	1.0	1.4	1.3	0.9	12	-72270
06-08 LST	2.8	2.2	1.1	0.3	0.0	0.1	0.1	0.1	0.5	1.4	1.4	1.5	1.0	12	-72270
09-11 LST	2.5	2.5	2.4	1.0	0.1	0.0	0.3	0.1	0.6	1.0	1.9	1.5	1.2	12	-72270
12-14 LST	1.5	3.0	3.1	2.3	1.1	0.2	0.4	0.1	0.5	0.3	0.7	1.6	1.2	12	-72270
15-17 LST	1.3	3.5	3.3	3.2	2.9	0.4	0.5	0.3	0.0	0.4	1.4	2.4	1.6	12	-72270
18-20 LST	0.8	2.0	3.0	2.7	1.6	1.2	0.6	0.2	0.1	0.4	0.9	0.9	1.2	12	-72270
21-23 LST	0.4	1.1	1.2	0.5	0.1	0.6	0.2	0.1	0.2	0.9	1.1	1.3	0.6	12	-72270
P FREQ LES 300 FT A/D LES 1 MI															
FOR 00-02 LST	0.6	0.3	0.4	0.0	0.0	0.0	0.0	0.0	0.0	0.4	0.3	0.3	0.2	12	-72270
03-05 LST	0.8	0.4	0.0	0.2	0.0	0.0	0.0	0.0	0.1	0.4	0.2	0.1	0.2	12	-72270
06-08 LST	0.9	0.1	0.2	0.1	0.0	0.0	0.0	0.0	0.1	0.4	0.2	0.1	0.2	12	-72270
09-11 LST	0.7	0.2	0.2	0.0	0.0	0.0	0.0	0.0	0.0	0.1	0.2	0.5	0.2	12	-72270
12-14 LST	0.2	0.7	0.5	0.6	0.2	0.0	0.1	0.1	0.0	0.3	0.1	0.5	0.3	17	-72270
15-17 LST	0.2	1.0	1.1	0.3	1.0	0.1	0.4	0.0	0.0	0.4	0.5	0.4	0.4	12	-72270
18-20 LST	0.0	0.2	0.9	0.4	0.4	0.6	0.2	0.1	0.0	0.0	0.3	0.5	0.3	12	-72270
21-23 LST	0.1	0.0	0.4	0.0	0.0	0.1	0.1	0.1	0.0	0.2	0.2	0.4	0.1	12	-72270

EL PASO/SUNLAND AIRPARK, NEW MEXICO

MEAN NUMBER OF DAYS

PARAMETER DESCRIPTION		JAN	FEB	MAR	APR	MAY	JUN	JUL	AUG	SEPT	OCT	NOV	DEC	ANN	PDR	NO.
CIG = GTR 1000 FT AND VSBY = GTR 3 MI	17 LST	30.7	27.1	30.1	29.1	30.0	29.8	30.7	30.8	30.0	30.9	29.6	30.4	359.2	12	-72270
	23 LST	30.9	27.7	30.7	30.0	31.0	29.9	31.0	30.9	30.0	30.7	29.7	30.7	363.2	12	-72270
	05 LST	30.4	27.6	30.8	30.0	31.0	30.0	30.9	31.0	30.0	30.8	29.9	30.8	363.2	12	-72270
	11 LST	30.6	27.5	30.2	29.6	30.9	30.0	31.0	31.0	29.8	30.9	29.8	30.7	362.0	12	-72270
CIG = GTR 2000 FT AND VSBY = GTR 3 MI W/SFC WND LES 10 KTS	17 LST	18.4	13.2	9.6	7.8	9.7	12.8	11.5	15.3	14.6	18.8	19.5	20.1	171.3	12	-72270
	23 LST	18.7	16.4	15.5	13.1	13.8	14.5	16.6	17.6	20.6	22.2	20.3	19.6	208.9	12	-72270
	05 LST	18.4	14.8	17.3	17.3	21.2	21.1	21.5	22.6	23.2	22.7	19.3	18.9	238.3	12	-72270
	11 LST	19.9	14.5	12.0	11.3	12.8	17.1	21.7	21.1	19.5	18.2	16.3	18.9	199.3	12	-72270
SFC WND = GTR 17 KTS AND NO PRECIP.	17 LST	3.8	6.1	9.7	11.1	8.9	4.9	5.1	3.3	2.5	3.1	4.1	3.9	66.5	12	-72270
	23 LST	3.2	4.3	6.9	8.5	6.7	4.3	3.0	1.7	1.4	1.5	3.1	2.9	47.5	12	-72270
	05 LST	2.2	2.8	4.3	3.7	1.3	1.4	1.1	0.7	0.4	0.6	1.8	2.1	22.4	12	-72270
	11 LST	3.7	3.6	8.2	7.3	5.1	2.8	0.7	0.6	1.6	3.1	3.6	3.5	43.8	12	-72270
SFC WND 4-10 KTS AND TMP 33-89 DEG F AND NO PRECIP.	17 LST	17.0	13.1	11.2	9.1	7.4	1.7	3.5	5.7	10.1	16.4	15.5	17.4	128.1	12	-72270
	23 LST	13.6	13.6	14.2	12.3	12.8	13.3	16.6	18.5	17.0	17.0	15.9	14.4	179.2	12	-72270
	05 LST	11.3	11.3	13.9	16.0	18.4	17.0	17.8	16.5	17.0	17.7	13.7	10.3	180.9	12	-72270
	11 LST	15.3	12.4	12.3	12.4	12.6	8.2	12.6	14.7	17.9	16.0	14.3	14.8	165.5	12	-72270
SKY COVER LES 3/10 AND VSBY = GTR 3 MI	17 LST	13.2	12.6	13.1	15.2	15.7	15.8	9.6	10.6	19.2	19.0	17.6	16.4	178.0	12	-72270
	23 LST	19.2	18.2	18.4	21.3	22.1	19.5	13.2	14.1	21.8	21.2	20.6	21.3	230.9	12	-72270
	05 LST	19.2	18.6	19.7	19.6	19.7	18.6	12.8	14.7	21.4	22.2	21.5	22.1	230.1	12	-72270
	11 LST	14.5	14.7	15.0	17.6	19.7	21.0	14.5	17.7	20.7	19.4	18.4	17.9	211.1	12	-72270
CIG = GTR 2500 FT AND VSBY = GTR 3 MI	17 LST	30.5	26.8	30.0	29.1	30.0	29.8	30.7	30.8	30.0	30.7	29.5	30.2	358.1	12	-72270
	23 LST	30.5	27.2	30.7	29.9	31.0	29.9	30.9	30.8	29.8	30.1	29.4	30.5	360.7	12	-72270
	05 LST	29.9	26.9	30.7	29.9	31.0	30.0	30.7	30.9	29.8	29.7	29.1	30.0	358.6	12	-72270
	11 LST	30.1	26.9	30.0	29.6	30.9	30.0	30.8	30.9	29.8	30.1	29.1	30.2	358.4	12	-72270
CIG = GTR 6000 FT AND VSBY = GTR 3 MI	17 LST	28.9	25.9	28.9	28.9	29.8	29.6	30.2	30.8	29.8	29.5	28.4	29.6	350.3	12	-72270
	23 LST	29.5	26.7	29.9	29.6	31.0	29.8	30.3	30.4	29.3	29.4	28.0	29.6	353.7	12	-72270
	05 LST	28.9	25.7	29.3	28.7	30.7	29.9	30.4	30.4	29.1	28.8	27.8	28.8	348.5	12	-72270
	11 LST	28.6	25.7	28.7	28.1	30.8	29.8	29.7	30.4	27.8	28.3	28.0	29.1	344.8	12	-72270
CIG = GTR 10000 FT AND VSBY = GTR 3 MI	17 LST	27.7	24.9	27.8	28.3	28.4	28.6	28.2	27.8	28.0	28.6	27.4	28.6	330.3	12	-72270
	23 LST	28.6	25.7	28.7	28.8	30.3	28.1	27.7	27.6	27.2	28.2	26.9	28.4	336.2	12	-72270
	05 LST	27.1	24.2	27.2	28.1	30.3	29.4	28.7	28.9	27.8	28.0	27.2	27.5	334.4	12	-72270
	11 LST	27.3	25.1	27.9	27.2	30.2	29.3	28.6	29.5	28.8	27.7	27.2	28.0	334.8	12	-72270

CARLSBAD MUNICIPAL, NEW MEXICO

STA NO. 73226 (IN AREA NUMBER 10)

LATITUDE 3220N

LONGITUDE 10415W

ELEVATION(FT) 03276

PARAMETER DESCRIPTION	JAN	FEB	MAR	APR	MAY	JUN	JUL	AUG	SEP	OCT	NOV	DEC	ANN	PDR (YRS)	NO. OBS
ABS MAX TMP (F)	82	84	89	98	105	110	111	105	105	96	89	82	111	13	4371
MEAN MAX TMP (F)	59	63	70	78	88	97	96	95	89	78	66	61	78	13	4371
MEAN MIN TMP (F)	31	34	39	48	56	66	68	68	61	50	36	31	49	13	4371
ABS MIN TMP (F)	1	-4	20	28	40	52	53	57	43	28	0	-2	-4	13	4371
MEAN NO DYS TMP = DR GTR 90(F)	0.0	0.0	0.0	4.1	15.1	26.0	27.6	27.1	16.6	3.2	0.0	0.0	119.7	13	4371
MEAN NO DYS TMP = DR LES 32(F)	17.9	11.8	6.4	0.6	0.0	0.0	0.0	0.0	0.0	0.2	9.2	18.8	64.9	13	4371
MEAN NO DYS TMP = DR LES 0(F)	0.0	0.1	0.0	0.0	0.0	0.0	0.0	0.0	0.0	0.1	0.1	0.3		13	4371
MEAN DEW PT TMP (F)	23	23	24	34	40	52	58	56	50	41	26	22	37	7	57392
MEAN REL HUM (PCT)	44	41	34	39	39	41	48	46	48	48	41	54	43	7	57384
MEAN PRESS ALT (FT)	3124	3176	3258	3315	3344	3367	3360	3297	3278	3226	3140	3111	3245	0	-90
MEAN PRECIP (IN)	0.50	0.35	0.31	0.35	0.96	0.78	1.49	1.33	1.51	1.56	0.20	0.14	9.5	13	4370
MEAN SNOW FALL (IN)	1.5	1.7	0.7	0.0	0.0	0.0	0.0	0.0	0.0	0.0	0.6	0.5	5.0	13	4371
MEAN NO DYS PRCP = DR GTR 0.1 IN	1.2	1.1	0.9	1.1	2.2	1.6	3.6	2.4	2.5	2.3	0.6	0.2	19.9	13	4370
MEAN NO DYS SNFL = DR GTR 1.5 IN	0.3	0.2	0.2	0.0	0.0	0.0	0.0	0.0	0.0	0.0	0.2	0.1	1.0	13	4371
MEAN NO DYS W/OCUR VSBY LES 1/2 MI	2.0	1.0	1.3	0.3	0.3	0.2	0.3	0.1	0.3	1.0	0.1	2.0	8.9	7	2392
MEAN NO DYS TSMS	0.0	0.1	0.7	2.4	5.3	7.2	9.6	7.5	3.7	2.0	0.2	0.0	38.7	13	4371
P FREQ WND SPD = DR GTR 17 KTS	21.4	20.0	28.7	25.5	20.9	18.0	7.5	5.5	5.0	8.6	13.9	17.9	16.1	7	57393
P FREQ WND SPD = DR GTR 28 KTS	5.0	5.2	9.1	5.8	2.8	0.8	0.3	0.2	0.1	1.0	2.9	4.7	3.2	7	57393
P FREQ LES 5000 FT A/O LES 5 MI	11.8	9.7	8.5	10.2	10.3	4.7	3.0	2.4	8.2	8.4	6.0	7.3	7.5	7	57352
P FREQ LES 1500 FT A/O LES 3 MI															
FOR 00-02 LST	6.3	5.1	3.1	4.7	1.8	1.5	1.1	0.5	3.3	4.6	1.6	4.1	3.1	7	7167
03-05 LST	8.6	6.9	3.2	5.4	2.9	1.3	2.3	1.1	4.6	5.5	3.0	5.9	4.2	7	7172
06-08 LST	9.3	7.9	4.9	7.2	5.0	1.9	1.7	1.5	6.8	8.4	3.7	6.9	5.4	7	7176
09-11 LST	8.1	7.3	3.4	4.8	3.2	1.9	0.9	0.6	3.3	6.1	3.0	4.8	4.0	7	7173
12-14 LST	7.2	4.7	3.8	3.9	1.6	1.2	0.8	0.6	2.2	3.2	1.9	2.5	2.8	7	7173
15-17 LST	6.5	3.6	4.5	3.5	2.2	0.3	0.6	0.5	1.6	2.2	1.6	2.3	2.5	7	7175
18-20 LST	5.9	3.4	3.4	3.7	0.9	0.0	0.2	0.0	0.3	2.5	1.3	1.8	2.0	7	7173
21-23 LST	6.5	2.6	2.9	3.9	1.1	0.7	0.2	0.2	0.6	1.8	1.6	1.4	2.0	7	7161
P FREQ LES 300 FT A/O LES 1 MI															
FOR 00-02 LST	1.6	2.0	1.3	0.6	0.4	0.0	0.3	0.0	0.2	0.5	0.2	2.0	0.8	7	7167
03-05 LST	3.0	2.8	1.4	0.7	0.0	0.0	0.5	0.0	1.0	1.1	0.0	4.2	1.2	7	7172
06-08 LST	3.8	2.8	0.9	1.1	0.0	0.0	0.2	0.0	0.8	1.7	0.3	4.9	1.4	7	7176
09-11 LST	2.5	1.0	1.3	0.9	0.0	0.3	0.0	0.0	0.2	0.6	0.0	2.0	0.7	7	7173
12-14 LST	2.0	0.2	1.4	0.2	0.0	0.0	0.0	0.0	0.5	0.0	0.8	0.4		7	7173
15-17 LST	1.3	1.0	0.9	0.4	0.9	0.2	0.2	0.2	0.0	0.0	0.2	0.5		7	7175
18-20 LST	1.6	0.8	0.7	0.4	0.4	0.0	0.0	0.0	0.0	0.5	0.0	0.5	0.4	7	7173
21-23 LST	1.8	0.0	1.4	1.1	0.0	0.0	0.0	0.0	0.0	0.2	0.3	0.8	0.5	7	7161

CARLSBAD MUNICIPAL, NEW MEXICO

MEAN NUMBER OF DAYS

PARAMETER DESCRIPTION		JAN	FEB	MAR	APR	MAY	JUN	JUL	AUG	SEP	OCT	NOV	DEC	ANN	PDR (YRS)	NO. OBS
CIG = GTR 1000 FT AND VSBY = GTR 3 MI	17 LST	29.1	27.0	29.6	29.0	30.5	29.8	30.8	30.8	29.6	30.4	29.6	30.4	356.8	7	2393
	23 LST	29.3	27.2	30.3	29.0	31.0	30.0	31.0	31.0	29.9	30.7	29.9	30.6	359.9	7	2394
	05 LST	28.8	26.2	29.8	28.3	30.3	29.8	30.4	30.4	29.4	29.5	29.6	29.4	351.9	7	2393
	11 LST	29.3	26.5	30.3	29.2	30.5	29.5	30.7	31.0	29.6	30.1	29.7	30.1	356.5	7	2393
CIG = GTR 2000 FT AND VSBY = GTR 3 MI W/SFC WND LES 10 KTS	17 LST	11.2	9.9	6.7	6.0	6.3	7.1	11.7	11.7	16.7	15.8	15.4	16.0	134.5	7	2393
	23 LST	15.5	12.4	12.8	11.5	14.7	10.8	18.8	21.0	17.1	19.1	18.6	19.1	191.4	7	2394
	05 LST	19.3	17.6	17.0	18.2	19.2	21.1	26.6	27.0	24.6	22.3	21.7	20.3	254.9	7	2393
	11 LST	14.0	12.1	10.3	9.2	12.2	11.5	19.1	18.8	18.6	18.0	18.8	13.3	173.9	7	2393
SFC WND = GTR 17 KTS AND NO PRECIP.	17 LST	8.2	8.7	14.3	13.9	12.8	12.1	6.2	3.8	2.6	1.9	3.8	5.6	93.9	7	2382
	23 LST	5.4	3.5	5.9	6.1	4.2	3.6	1.3	1.1	1.0	1.6	2.7	3.4	39.8	7	2380
	05 LST	4.6	2.5	5.5	3.2	1.5	1.2	0.3	0.1	0.4	0.8	2.3	3.3	25.7	7	2381
	11 LST	7.9	8.4	12.6	9.2	6.5	4.7	1.6	1.3	1.9	3.4	5.6	7.8	70.9	7	2379
SFC WND 4-10 KTS AND TMP 33-89 DEG F AND NO PRECIP.	17 LST	13.0	11.5	7.7	8.2	6.0	2.3	4.9	5.0	12.8	19.5	15.8	14.4	121.1	7	2382
	23 LST	11.0	12.1	14.7	13.2	17.0	15.1	18.0	21.3	18.5	19.2	14.6	14.6	189.3	7	2380
	05 LST	9.5	11.8	11.7	18.3	19.3	19.8	18.4	18.7	18.0	16.9	14.8	9.8	187.0	7	2381
	11 LST	13.5	10.8	11.2	11.0	12.1	7.0	9.5	11.0	15.8	16.9	15.8	11.9	146.5	7	2379
SKY COVER LES 3/10 AND VSBY = GTR 3 MI	17 LST	10.3	14.6	11.3	11.2	13.5	10.3	6.4	9.1	17.3	17.5	19.0	14.7	155.2	7	2393
	23 LST	15.8	18.2	19.3	18.3	18.3	20.8	16.6	17.3	21.8	21.9	22.1	19.0	229.4	7	2394
	05 LST	15.8	17.6	15.7	15.8	15.5	15.2	11.6	13.5	18.3	20.3	22.3	18.4	200.0	7	2393
	11 LST	14.1	13.0	12.0	13.8	14.3	18.0	13.4	17.7	18.4	18.1	18.8	14.3	186.8	7	2393
CIG = GTR 2500 FT AND VSBY = GTR 3 MI	17 LST	28.3	27.0	29.6	28.5	30.2	29.7	30.8	30.8	29.4	29.7	29.3	29.7	353.0	7	2393
	23 LST	28.6	26.7	29.8	28.3	30.0	29.4	30.7	30.8	28.8	30.1	29.0	30.1	352.3	7	2394
	05 LST	27.7	25.7	28.8	27.2	29.0	28.8	29.7	30.4	27.4	28.3	28.8	29.0	340.8	7	2393
	11 LST	28.1	25.8	29.6	28.0	28.8	29.2	30.4	30.4	28.4	28.6	28.8	29.5	345.6	7	2393
CIG = GTR 6000 FT AND VSBY = GTR 3 MI	17 LST	26.7	26.3	28.8	26.8	28.5	28.9	30.3	30.6	28.3	28.4	28.0	28.7	340.3	7	2393
	23 LST	27.2	25.7	29.6	27.3	28.0	28.9	30.1	30.1	28.1	29.4	28.3	28.8	341.5	7	2394
	05 LST	26.7	24.7	27.8	25.7	27.0	27.3	29.1	30.0	26.0	27.1	27.7	28.4	327.5	7	2393
	11 LST	27.2	24.8	28.5	26.5	27.3	28.0	29.3	29.5	27.3	27.8	28.1	28.3	332.6	7	2393
CIG = GTR 10000 FT AND VSBY = GTR 3 MI	17 LST	26.2	25.8	28.3	25.0	26.7	26.0	27.1	28.1	27.1	27.3	27.6	28.1	323.3	7	2393
	23 LST	26.2	25.3	28.3	26.5	26.7	28.2	28.1	28.3	27.3	28.4	27.8	28.3	329.6	7	2394
	05 LST	25.5	24.5	27.2	24.7	26.5	27.1	26.7	27.7	24.7	26.3	27.1	27.8	315.8	7	2393
	11 LST	26.7	24.2	27.7	24.8	26.8	27.9	28.6	29.1	26.6	26.8	27.7	27.7	324.6	7	2393

HOBBS MUNICIPAL, NEW MEXICO

STA NO. 73227 (IN AREA NUMBER 10)

LATITUDE 3245N

LONGITUDE 10313W

ELEVATION(FT) 03692

PARAMETER DESCRIPTION	JAN	FEB	MAR	APR	MAY	JUN	JUL	AUG	SEP	OCT	NOV	DEC	ANN	POR (YRS)	NO. OBS
ABS MAX TMP (F)	83	67	93	98	107	110	110	107	109	98	88	84	110	40	-613
MEAN MAX TMP (F)	56	61	68	76	84	93	94	92	86	76	65	57	76	40	-113
MEAN MIN TMP (F)	27	31	36	45	54	63	66	65	58	48	35	27	46	40	-113
ABS MIN TMP (F)	-7	-1	1	17	27	37	47	45	34	12	9	1	-7	40	-613
MEAN NO DYS TMP = DR GTR 90(F)	0.0	0.0	0.0	2.0	9.5	22.5	24.5	24.0	10.5	0.0	0.0	0.0	93.0	5	1441
MEAN NO DYS TMP = DR LES 32(F)	24.5	14.8	9.0	2.3	0.0	0.0	0.0	0.0	0.0	0.5	11.0	24.0	86.1	5	1441
MEAN NO DYS TMP = DR LES 0(F)	0.0	0.0	0.0	0.0	0.0	0.0	0.0	0.0	0.0	0.0	0.0	0.0	0.0	5	1441
MEAN DEW PT TMP (F)	25	26	24	31	40	51	58	56	52	42	28	26	38	5	26521
MEAN REL HUM (PCT)	58	49	40	39	40	45	53	47	52	55	48	60	49	5	26514
MEAN PRESS ALT (FT)														0	0
MEAN PRECIP (IN)	0.36	0.31	0.51	0.86	1.81	1.94	1.90	2.45	2.37	1.91	0.43	0.53	15.4	42	-113
MEAN SNOW FALL (IN)	6.3	0.8	0.0	0.0	0.0	0.0	0.0	0.0	0.0	0.0	0.0	0.0		1	306
MEAN NO DYS PRCP = DR GTR 0.1 IN	1.3	1.2	1.4	2.4	4.5	4.1	4.0	4.9	4.1	3.5	1.5	1.7	34.6	42	-29
MEAN NO DYS SNFL = DR GTR 1.5 IN	1.2	0.0	0.0	0.0	0.0	0.0	0.0	0.0	0.0	0.0	0.0	0.0		1	306
MEAN NO DYS W/O CUR VSBY LES 1/2 MI	0.5	1.7	1.0	0.7	0.3	0.3	0.3	0.0	0.7	2.6	1.4	0.6	10.1	5	1129
MEAN NO DYS TSMS	0.2	0.3	0.4	1.0	4.0	4.9	5.8	5.7	3.2	0.0	0.0	0.0	25.5	5	1063
P FREQ WND SPD = DR GTR 17 KTS	6.3	8.8	16.5	14.5	11.6	10.7	1.0	1.2	2.4	2.7	7.1	3.7	7.2	5	26669
P FREQ WND SPD = DR GTR 28 KTS	0.3	0.9	2.3	1.3	0.4	0.4	0.0	0.0	0.0	0.1	0.3	0.0	0.5	5	26669
P FREQ LES 5000 FT A/O LES 5 MI	8.2	6.7	8.5	4.5	6.6	7.2	9.4	5.2	6.8	7.3	6.3	8.9	7.1	5	26663
P FREQ LES 1500 FT A/O LES 3 MI															
FOR 00-02 LST	5.6	3.6	4.1	2.6	2.6	2.3	0.7	0.7	1.6	4.4	3.4	3.1	2.9	5	3415
03-05 LST	6.3	6.8	6.4	3.1	4.6	4.3	2.2	1.5	2.9	10.4	6.1	7.5	5.2	5	3342
06-08 LST	6.0	8.6	5.5	3.7	4.7	5.0	3.4	0.3	12.8	14.1	7.0	6.6	6.5	5	4062
09-11 LST	5.8	5.4	4.0	1.9	5.2	1.4	2.7	3.0	10.4	7.9	4.6	4.1	4.7	5	4238
12-14 LST	3.9	3.7	1.9	1.7	1.4	0.8	1.4	1.1	5.4	4.9	4.0	2.0	2.7	3	4316
15-17 LST	1.4	1.8	1.1	1.4	0.5	0.3	2.4	0.6	5.0	3.3	4.0	2.2	2.0	5	4162
18-20 LST	0.6	1.5	2.0	0.4	2.6	0.0	1.8	0.7	0.8	4.7	2.6	3.8	1.8	5	3576
21-23 LST	1.4	1.3	2.9	1.5	2.2	1.1	0.4	1.1	1.2	3.1	0.3	4.3	1.7	5	3484
P FREQ LES 300 FT A/O LES 1 MI															
FOR 00-02 LST	1.4	0.0	1.1	0.0	0.0	0.0	0.0	0.0	0.0	1.2	0.9	0.3	0.4	5	3415
03-05 LST	2.0	3.4	2.6	0.0	0.0	0.4	0.4	0.0	0.8	6.3	3.9	1.2	1.8	5	3342
06-08 LST	1.7	3.8	0.9	0.3	0.6	0.0	0.0	0.0	1.5	3.9	2.6	0.3	1.3	5	4062
09-11 LST	0.8	1.7	0.0	0.0	0.0	0.0	0.0	0.0	0.0	0.6	0.3	0.3		5	4238
12-14 LST	0.0	0.0	0.3	0.3	0.0	0.0	0.0	0.0	0.0	0.5	0.0	0.1		5	4316
15-17 LST	0.0	0.0	0.3	0.3	0.3	0.0	0.3	0.0	0.0	0.3	0.0	0.1		5	4162
18-20 LST	0.0	0.3	0.3	0.0	0.7	0.0	0.4	0.0	0.4	0.0	0.3	0.0	0.2	5	3576
21-23 LST	0.0	0.0	0.4	0.0	0.0	0.0	0.0	0.0	0.0	0.0	0.0	0.6	0.1	5	3484

HOBBS MUNICIPAL, NEW MEXICO

MEAN NUMBER OF DAYS

PARAMETER DESCRIPTION		JAN	FEB	MAR	APR	MAY	JUN	JUL	AUG	SEP	OCT	NOV	DEC	ANN	PDR (YRS)	NO. OBS
CIG = GTR 1000 FT AND VSBY = GTR 3 MI	17 LST	30.7	28.0	30.7	30.0	30.7	29.7	31.0	30.7	29.2	30.5	29.3	30.5	301.0	5	1455
	23 LST	30.7	28.0	30.3	30.0	30.7	30.0	31.0	31.0	29.6	30.6	30.0	30.2	302.1	5	1180
	05 LST	29.5	26.1	29.9	29.5	30.2	29.5	30.7	30.7	27.9	26.3	28.2	29.9	348.4	5	1409
	11 LST	30.2	27.0	31.0	29.9	30.5	30.0	31.0	30.7	29.0	30.2	28.8	30.7	358.6	5	1451
CIG = GTR 2000 FT AND VSBY = GTR 3 MI W/SFC WND LES 10 KTS	17 LST	23.3	15.3	9.5	8.0	10.1	6.0	17.0	17.0	16.9	21.2	21.1	22.0	187.4	5	1455
	23 LST	22.8	19.7	17.9	16.5	17.4	15.3	26.6	26.7	20.0	26.1	20.3	23.6	252.9	5	1180
	05 LST	20.4	17.8	20.5	21.8	21.2	18.4	26.9	26.9	23.0	22.7	21.5	22.6	263.7	5	1409
	11 LST	12.1	8.0	10.2	11.3	12.6	11.5	20.9	20.5	18.5	15.1	13.4	11.7	165.8	5	1451
SFC WND = GTR 17 KTS AND NO PRECIP.	17 LST	0.2	3.3	7.4	8.0	7.0	3.8	0.5	0.5	0.5	0.5	1.2	0.0	32.9	5	1447
	23 LST	0.7	1.1	2.3	2.3	1.7	2.3	0.0	0.7	0.3	0.7	1.3	0.6	14.0	5	1172
	05 LST	1.1	1.1	1.3	0.2	0.5	0.2	0.0	0.2	0.2	0.2	0.5	0.5	6.0	5	1394
	11 LST	4.7	4.3	7.2	5.5	4.8	2.5	0.5	0.0	1.0	1.2	5.0	2.9	39.6	5	1443
SFC WND 4-10 KTS AND TMP 33-89 DEC F AND NO PRECIP.	17 LST	22.5	17.8	13.6	10.7	11.3	6.0	9.8	8.2	19.0	25.5	23.4	23.0	190.8	5	1426
	23 LST	14.6	17.6	19.9	18.9	22.5	18.7	27.6	23.3	21.5	27.5	20.8	16.8	249.7	5	1172
	05 LST	8.8	12.7	17.3	20.1	23.2	22.2	25.8	22.9	23.0	24.4	15.1	10.9	226.4	5	1369
	11 LST	13.2	12.3	14.6	13.9	14.1	9.5	15.9	10.2	20.3	21.9	15.8	16.6	178.3	5	1422
SKY COVER LES 3/10 AND VSBY = GTR 3 MI	17 LST	16.0	15.0	11.1	9.0	14.0	7.0	6.0	10.0	6.0	13.0	15.0			1	311
	23 LST	18.0	18.0	20.6									31.0		2	63
	05 LST	15.0	16.0	15.0	12.4	10.0	14.0	19.0	19.0	10.0	8.0	12.0			1	313
	11 LST	11.0	18.0	13.3	11.0	13.0	15.0	9.0	14.0	13.0	11.0	9.0			1	311
CIG = GTR 2500 FT AND VSBY = GTR 3 MI	17 LST	29.9	27.5	30.5	30.0	29.7	29.3	30.0	30.5	27.7	29.0	28.1	27.9	350.1	5	1455
	23 LST	28.7	27.2	29.7	29.6	29.3	29.0	30.7	30.0	29.0	28.6	29.2	28.0	349.0	5	1180
	05 LST	27.4	24.1	28.4	28.2	28.2	27.2	29.7	29.7	25.6	24.2	26.4	26.9	326.0	5	1409
	11 LST	29.0	25.2	29.5	29.3	28.7	28.5	29.0	29.5	26.2	27.2	27.9	27.6	337.6	5	1451
CIG = GTR 6000 FT AND VSBY = GTR 3 MI	17 LST	27.9	26.2	28.9	29.3	27.7	26.3	25.7	28.0	25.2	28.7	27.2	27.2	328.3	5	1455
	23 LST	27.9	26.4	28.4	28.3	28.3	27.3	28.6	29.3	29.0	27.5	28.1	27.4	336.5	5	1180
	05 LST	27.1	23.0	27.3	28.0	25.9	26.0	29.0	29.2	24.5	23.2	25.4	25.9	314.5	5	1409
	11 LST	28.2	24.1	28.2	28.5	26.2	26.0	24.2	27.0	24.2	25.5	26.9	27.1	316.1	5	1451
CIG = GTR 10000 FT AND VSBY = GTR 3 MI	17 LST	27.2	25.5	27.4	27.2	24.9	24.0	22.0	24.5	24.2	27.7	26.3	25.6	306.5	5	1455
	23 LST	26.9	25.8	27.7	28.3	27.6	25.3	25.9	27.7	26.6	26.1	27.6	26.6	322.1	5	1180
	05 LST	25.0	22.0	26.5	27.5	25.4	25.4	27.4	28.2	22.4	22.4	24.9	24.8	301.9	5	1409
	11 LST	26.4	23.4	27.4	28.2	25.5	24.8	20.4	24.2	23.1	24.2	26.3	26.0	299.9	5	1451

LAS VEGAS, NEW MEXICO

STA NO. 73238 (IN AREA NUMBER 10)

LATITUDE 3539N

LONGITUDE 10508W

ELEVATION(FT) 6686

PARAMETER DESCRIPTION	JAN	FEB	MAR	APR	MAY	JUN	JUL	AUG	SEP	OCT	NOV	DEC	ANN	POR (YRS)	NO. OBS
ABS MAX TMP (F)	70	73	74	83	88	95	97	93	94	84	77	70	97	20	-613
MEAN MAX TMP (F)	45	49	53	62	70	81	83	81	76	66	54	47	64	20	-113
MEAN MIN TMP (F)	18	20	23	32	41	50	54	53	46	36	24	20	35	20	-113
ABS MIN TMP (F)	-19	-21	-16	-2	22	32	38	40	28	18	-12	-6	-21	19	-613
MEAN NO DYS TMP = DR GTR 90(F)	0.0	0.0	0.0	0.0	0.0	2.6	3.5	1.0	0.4	0.0	0.0	0.0	7.5	13	4536
MEAN NO DYS TMP = DR LES 32(F)	29.1	26.4	26.6	16.7	2.9	0.1	0.0	0.0	0.2	9.0	25.9	28.5	165.4	13	4536
MEAN NO DYS TMP = DR LES 0(F)	1.3	1.1	0.4	0.0	0.0	0.0	0.0	0.0	0.0	0.0	0.5	0.6	3.9	13	4536
MEAN DEW PT TMP (F)	16	17	18	25	34	41	51	50	42	32	20	16	30	9	73605
MEAN REL HUM (PCT)	55	55	50	47	51	47	58	62	55	51	52	54	53	9	73596
MEAN PRESS ALT (FT)	6701	6749	6838	6895	6927	6947	6881	6876	6849	6794	6712	6685	6821	0	-50
MEAN PRECIP (IN)	0.37	0.38	0.57	0.83	1.71	1.64	2.65	3.17	1.56	1.57	0.50	0.59	15.5	20	-113
MEAN SNOW FALL (IN)	6.6	4.7	6.6	4.7	0.3	0.1	0.0	0.1	0.3	0.9	5.1	6.8	36.2	20	-113
MEAN NO DYS PRCP = DR GTR 0.1 IN	1.4	1.4	1.6	2.4	4.3	3.6	5.1	5.8	3.1	3.1	1.6	1.9	35.3	20	-29
MEAN NO DYS SNFL = DR GTR 1.5 IN	1.5	1.3	1.4	0.7	0.2	0.0	0.0	0.1	0.0	0.1	1.2	0.9	7.4	13	4496
MEAN NO DYS W/DCUR VSBY LES 1/2 MI	2.5	3.0	2.1	0.9	1.1	0.5	0.5	0.5	1.2	1.1	2.4	1.2	17.0	9	3073
MEAN NO DYS TSTMS	0.1	0.3	0.3	1.7	8.5	9.4	17.5	17.7	6.1	1.8	0.2	0.1	63.7	13	4536
P FREQ WND SPD = DR GTR 17 KTS	20.6	16.3	27.7	24.5	20.6	19.3	7.4	6.0	9.6	13.4	11.5	16.2	16.1	9	73368
P FREQ WND SPD = DR GTR 28 KTS	4.1	2.2	5.6	4.7	2.2	2.5	0.2	0.1	0.4	1.1	1.4	3.0	2.3	9	73368
P FREQ LES 3000 FT A/D LES 5 MI	13.6	12.7	13.2	12.7	15.8	7.9	6.5	6.1	9.3	8.0	11.1	6.7	10.3	9	73605
P FREQ LES 1500 FT A/D LES 3 MI															
FOR 00-02 LST	8.3	7.4	7.3	8.1	7.4	2.6	1.8	2.6	4.7	4.0	6.8	3.7	5.4	9	9199
03-05 LST	9.3	8.2	8.1	9.0	10.0	4.3	2.0	4.2	6.7	5.6	7.4	4.3	6.6	9	9202
06-08 LST	8.5	8.9	8.4	7.4	8.7	4.3	1.9	2.4	6.3	5.7	6.8	4.0	6.1	9	9205
09-11 LST	8.5	7.4	5.4	4.9	4.4	1.9	0.5	0.1	3.1	3.2	6.8	3.7	4.2	9	9201
12-14 LST	6.9	7.1	6.6	3.9	3.5	0.6	0.5	0.5	2.1	1.6	5.1	4.1	3.5	9	9205
15-17 LST	6.9	5.8	4.7	3.3	2.8	0.4	0.5	0.1	2.0	1.3	4.3	3.5	3.0	9	9198
18-20 LST	7.4	5.2	3.9	3.5	2.8	0.8	0.7	0.4	2.9	2.5	6.2	2.9	3.3	9	9196
21-23 LST	7.8	6.3	6.1	5.9	3.9	1.9	0.8	1.6	3.6	3.1	6.6	2.8	4.2	9	9199
P FREQ LES 300 FT A/D LES 1 MI															
FOR 00-02 LST	2.6	3.7	3.9	2.1	0.9	0.3	0.0	0.5	0.9	1.3	3.5	1.9	1.8	9	9199
03-05 LST	3.5	3.0	3.6	1.5	2.8	1.0	0.4	0.8	1.6	2.8	3.6	2.2	2.2	9	9202
06-08 LST	3.4	3.6	2.6	0.8	0.7	0.4	0.3	0.4	0.6	1.7	2.8	1.0	1.5	9	9205
09-11 LST	3.4	2.2	1.9	0.6	0.0	0.1	0.0	0.0	0.0	0.2	2.0	1.1	1.0	9	9201
12-14 LST	2.2	2.2	1.8	0.0	0.1	0.0	0.1	0.4	0.0	0.0	1.0	0.1	0.7	9	9205
15-17 LST	3.0	1.8	1.5	0.0	0.1	0.1	0.0	0.0	0.1	0.0	1.9	0.8	0.8	9	9198
18-20 LST	4.3	2.2	0.9	0.3	0.0	0.3	0.0	0.0	0.1	0.6	2.8	1.2	1.1	9	9196
21-23 LST	4.4	4.3	2.7	1.1	0.1	0.1	0.1	0.9	1.1	3.5	1.8	1.7		9	9199

LAS VEGAS, NEW MEXICO

MEAN NUMBER OF DAYS

PARAMETER DESCRIPTION		JAN	FEB	MAR	APR	MAY	JUN	JUL	AUG	SEP	OCT	NOV	DEC	ANN	PDR (YRS)	NO. OBS
CIG = GTR 1000 FT AND VSBY = GTR 3 MI	17 LST	29.1	27.0	29.9	29.6	30.5	29.9	30.8	31.0	29.9	30.7	29.1	30.3	357.8	9	3073
	23 LST	29.5	26.4	29.4	28.2	30.0	29.4	30.7	30.9	29.1	30.3	28.1	30.0	352.0	9	3074
	05 LST	28.9	26.1	28.9	28.5	28.4	28.9	30.5	30.4	28.9	29.5	29.2	29.8	347.0	9	3073
	11 LST	29.1	26.1	29.7	29.3	30.3	29.6	31.0	31.0	25.8	30.4	28.3	30.2	354.8	9	3073
CIG = GTR 2000 FT AND VSBY = GTR 3 MI W/SFC WND LES 10 KTS	17 LST	11.3	8.9	4.6	3.1	5.7	5.1	10.7	13.0	8.7	9.6	12.8	14.0	107.5	9	3072
	23 LST	16.2	17.8	15.3	17.4	19.7	20.0	26.2	26.2	22.4	21.2	20.1	18.5	241.0	9	3074
	05 LST	16.0	16.4	17.6	18.2	21.1	21.9	27.3	27.5	23.7	21.4	20.8	19.8	251.7	9	3070
	11 LST	12.1	12.3	7.8	7.1	8.2	7.2	16.4	15.4	11.0	12.6	14.2	13.9	138.2	9	3064
SFC WND = GTR 17 KTS AND NO PRECIP.	17 LST	5.9	5.8	13.8	16.0	12.5	13.1	6.8	4.8	5.3	4.2	2.4	4.3	94.9	9	3027
	23 LST	3.7	2.3	4.5	1.7	2.3	0.9	0.1	0.0	0.3	1.1	1.6	3.6	22.1	9	3028
	05 LST	4.6	1.4	3.2	1.9	1.5	0.9	0.1	0.0	0.1	1.0	2.0	2.2	18.9	9	3026
	11 LST	10.4	7.5	13.2	13.7	11.4	9.9	3.4	3.8	7.7	9.0	5.8	9.5	105.3	9	3023
SFC WND 4-10 KTS AND TMP 33-89 DEG F AND NO PRECIP.	17 LST	8.2	8.3	5.9	4.1	6.3	6.5	12.9	13.5	12.2	15.3	14.5	11.3	121.0	9	3027
	23 LST	4.2	6.7	8.6	15.0	17.7	19.9	21.5	22.5	22.0	21.5	11.3	5.1	176.0	9	3028
	05 LST	3.0	2.5	4.8	10.4	18.1	20.1	20.4	21.5	21.0	15.8	6.4	3.7	147.7	9	3026
	11 LST	10.2	10.1	6.5	8.6	8.6	9.9	16.9	16.6	12.4	13.8	12.5	10.0	136.1	9	3022
SKY COVER LES 3/10 AND VSBY = GTR 3 MI	17 LST	13.4	12.3	10.2	8.4	7.1	12.0	3.5	4.3	13.7	18.2	17.0	14.5	134.6	9	3073
	23 LST	20.6	19.4	20.4	19.0	18.4	19.7	15.3	14.5	20.0	25.1	21.5	21.2	235.1	9	3074
	05 LST	20.4	18.5	20.1	17.4	15.9	18.6	17.7	17.3	20.6	22.9	21.9	22.2	233.5	9	3073
	11 LST	13.5	14.0	13.9	12.4	10.4	16.4	11.4	13.1	17.8	18.2	16.0	14.7	171.8	9	3073
CIG = GTR 2500 FT AND VSBY = GTR 3 MI	17 LST	28.1	25.8	28.4	28.6	29.1	29.6	30.6	30.3	28.9	29.6	27.5	29.2	345.7	9	3073
	23 LST	28.2	25.5	28.0	27.4	28.6	28.5	30.1	30.3	28.5	29.3	27.3	29.5	341.2	9	3074
	05 LST	27.4	25.1	27.6	26.5	26.7	27.6	29.9	29.2	27.0	28.6	27.5	29.1	332.2	9	3073
	11 LST	27.6	25.1	28.1	27.8	28.9	29.1	30.6	30.5	28.9	29.3	27.5	29.5	342.9	9	3073
CIG = GTR 6000 FT AND VSBY = GTR 3 MI	17 LST	26.0	24.0	25.7	25.4	24.0	26.0	27.0	27.3	27.2	28.0	26.6	27.5	315.3	9	3073
	23 LST	27.1	23.9	26.7	26.3	26.1	27.1	28.9	28.8	27.2	28.3	26.6	29.3	326.3	9	3074
	05 LST	26.2	24.6	27.1	25.5	25.4	26.0	28.6	28.6	25.7	28.0	26.6	28.4	320.7	9	3073
	11 LST	25.9	24.3	26.6	25.5	25.6	27.9	28.1	29.5	27.3	27.9	26.3	28.8	323.7	9	3073
CIG = GTR 10000 FT AND VSBY = GTR 3 MI	17 LST	26.4	23.5	25.5	23.1	20.7	22.1	18.9	20.1	23.6	27.0	25.9	27.0	283.8	9	3073
	23 LST	26.5	23.7	26.5	25.9	24.4	25.9	27.1	26.3	26.6	28.0	26.3	28.9	316.1	9	3074
	05 LST	26.1	24.3	26.8	25.2	24.9	25.2	27.3	28.2	25.2	27.5	26.6	28.2	315.5	9	3073
	11 LST	25.6	24.1	25.5	24.4	24.2	26.6	26.1	28.0	26.9	27.3	25.8	28.4	312.9	9	3073

TUCUMCARI MUNICIPAL, NEW MEXICO

STA NO. 73240 (IN AREA NUMBER 10) LATITUDE 3510N LONGITUDE 10336W ELEVATION(FT) 04064

PARAMETER DESCRIPTION	JAN	FEB	MAR	APR	MAY	JUN	JUL	AUG	SEP	OCT	NOV	DEC	ANN	POP (YRS)	NO. OBS
ABS MAX TMP (F)	81	81	92	95	102	108	107	107	103	94	85	81	108	55	-613
MEAN MAX TMP (F)	52	56	64	72	80	90	93	91	85	74	62	53	73	55	-113
MEAN MIN TMP (F)	24	26	33	41	51	61	65	64	57	45	32	24	44	55	-113
ABS MIN TMP (F)	-18	-16	-14	15	27	37	53	49	31	13	-1	-8	-18	55	-613
MEAN NO DYS TMP = DR GTR 90(F)	0.0	0.0	0.0	0.6	6.4	20.0	23.1	21.5	10.9	0.9	0.0	0.0	83.4	19	6361
MEAN NO DYS TMP = DR LES 32(F)	25.1	21.1	16.3	4.2	0.0	0.0	0.0	0.0	0.0	1.1	16.7	25.3	110.0	19	6361
MEAN NO DYS TMP = DR LES 0(F)	0.8	0.1	0.2	0.0	0.0	0.0	0.0	0.0	0.0	0.0	0.0	0.2	1.3	19	6361
MEAN DEW PT TMP (F)	20	22	22	30	41	50	57	57	48	38	25	21	36	12	104737
MEAN REL HUM (PCT)	53	52	45	43	47	45	53	54	51	51	53	55	50	12	104731
MEAN PRESS ALT (FT)	3891	3933	4023	4081	4114	4133	4069	4063	4033	3978	3903	3877	4008	0	-50
MEAN PRECIP (IN)	0.36	0.46	0.67	1.21	2.29	1.84	2.57	2.68	1.42	1.29	0.65	0.65	16.1	56	-113
MEAN SNOW FALL (IN)	3.9	3.0	1.0	0.2	0.0	0.0	0.0	0.0	0.0	0.0	1.8	2.6	12.5	12	3733
MEAN NO DYS PRCP = DR GTR 0.1 IN	1.3	1.6	1.9	3.3	5.3	3.9	5.0	5.2	2.9	2.7	1.8	2.0	36.9	56	-29
MEAN NO DYS SNFL = DR GTR 1.5 IN	1.0	0.7	0.2	0.0	0.0	0.0	0.0	0.0	0.0	0.0	0.4	0.8	3.1	12	3733
MEAN NO DYS W/DCUR VSBY LES 1/2 MI	0.8	1.6	1.4	0.4	0.2	0.2	0.2	0.1	0.1	0.4	1.1	1.2	7.7	12	4381
MEAN NO DYS TSTMS	0.2	0.3	0.9	1.9	8.2	9.4	12.9	9.8	4.4	2.0	0.2	0.1	50.3	17	5842
P FREQ WND SPD = DR GTR 17 KTS	12.4	15.2	21.2	18.7	15.8	15.1	8.6	4.2	5.9	5.5	9.5	10.5	11.9	17	104820
P FREQ WND SPD = DR GTR 28 KTS	0.9	1.4	3.0	1.7	1.3	0.7	0.4	0.1	0.0	0.1	0.4	0.6	0.9	12	104820
P FREQ LES 3000 FT A/D LES 5 MI	9.0	16.1	15.6	14.0	13.0	5.9	6.2	5.3	9.2	12.5	12.7	10.0	10.8	12	104991
P FREQ LES 1500 FT A/D LES 3 MI															
FOR 00-02 LST	5.3	9.4	6.9	4.8	3.3	1.4	2.1	1.7	4.1	6.8	6.3	5.6	4.8	12	13124
03-05 LST	6.8	11.1	9.7	6.0	5.8	2.1	3.1	3.0	5.8	7.3	7.7	7.0	6.3	12	13130
06-08 LST	7.2	12.7	10.8	7.5	7.5	2.3	4.0	3.1	5.9	8.0	8.1	7.5	7.1	12	13132
09-11 LST	6.4	10.7	11.3	6.9	3.5	1.1	1.9	2.7	3.5	8.1	9.4	5.9	6.0	12	13139
12-14 LST	3.3	7.2	8.6	5.6	2.8	0.6	0.9	0.8	1.8	5.9	5.9	5.4	4.1	12	13130
15-17 LST	2.8	7.1	6.2	3.8	2.1	0.6	0.7	0.4	1.4	5.3	4.4	4.5	3.4	12	13124
18-20 LST	3.3	5.6	5.7	4.8	2.0	1.4	1.3	1.4	1.9	4.6	4.3	4.3	3.4	12	13103
21-23 LST	4.3	6.9	6.0	4.3	2.3	1.0	1.6	1.6	2.4	5.7	4.9	5.0	3.8	12	13126
P FREQ LES 300 FT A/D LES 1 MI															
FOR 00-02 LST	1.2	2.7	1.5	0.0	0.3	0.0	0.1	0.0	0.9	0.5	1.9	1.3	0.9	12	13124
03-05 LST	2.3	2.1	2.4	0.5	0.3	0.0	0.2	0.2	0.7	0.8	2.3	1.3	1.1	12	13130
06-08 LST	1.9	3.1	2.7	1.0	0.1	0.1	0.2	0.0	0.7	1.0	1.8	2.4	1.3	12	13132
09-11 LST	1.5	2.3	2.0	1.2	0.0	0.0	0.3	0.0	0.1	0.5	1.7	2.2	1.0	12	13139
12-14 LST	0.6	2.0	2.1	0.6	0.0	0.0	0.3	0.0	0.0	0.1	1.2	1.7	0.7	12	13130
15-17 LST	0.8	1.3	2.3	0.6	0.4	0.0	0.3	0.0	0.0	0.5	1.2	1.3	0.7	12	13124
18-20 LST	1.2	1.6	1.2	0.6	0.1	0.3	0.1	0.2	0.2	0.6	1.2	0.8	0.7	12	13103
21-23 LST	1.1	1.4	0.4	0.1	0.2	0.2	0.1	0.0	0.0	0.5	1.0	1.4	0.5	12	13126

TUCUMCARI MUNICIPAL, NEW MEXICO

MEAN NUMBER OF DAYS

PARAMETER DESCRIPTION		JAN	FEB	MAR	APR	MAY	JUN	JUL	AUG	SEP	OCT	NOV	DEC	ANN	PDR (YRS)	NO. OBS
CIG = GTR 1000 FT AND VSBY = GTR 3 MI	17 LST	30.3	26.4	29.6	28.7	30.6	29.9	30.7	30.8	29.7	30.0	29.1	29.7	355.5	12	4301
	23 LST	30.1	26.1	29.6	29.0	30.4	29.9	30.7	30.7	29.4	29.6	29.1	29.7	354.3	12	4302
	05 LST	29.5	25.3	28.6	28.4	30.1	29.5	30.6	30.7	29.0	29.3	28.1	29.2	348.4	12	4302
	11 LST	29.9	26.3	29.3	28.7	30.7	29.9	30.8	30.7	29.6	29.6	28.1	29.6	353.2	12	4302
CIG = GTR 2000 FT AND VSBY = GTR 3 MI W/SFC WND LES 10 KTS	17 LST	16.0	8.8	6.5	5.6	7.2	6.6	8.4	12.1	11.3	17.0	16.6	18.4	134.5	12	4301
	23 LST	17.9	12.9	12.8	13.5	16.1	15.2	18.3	21.3	18.3	19.4	17.5	17.8	201.0	12	4375
	05 LST	17.2	15.2	14.8	16.1	18.7	19.5	22.3	25.5	20.6	21.6	17.5	19.8	228.8	12	4302
	11 LST	12.8	8.7	8.7	10.0	10.2	12.8	14.6	14.8	13.2	13.6	11.9	13.5	144.8	12	4302
SFC WND = GTR 17 KTS AND NO PRECIP.	17 LST	3.8	6.2	11.1	10.5	8.5	7.8	5.3	2.9	2.3	1.2	2.2	2.6	64.4	12	4326
	23 LST	1.5	2.6	4.3	2.9	2.7	4.3	2.2	0.4	1.5	1.2	1.5	2.1	28.2	12	4301
	05 LST	1.8	1.4	3.1	2.1	2.3	1.5	0.7	0.2	0.8	0.5	0.9	1.4	17.7	12	4307
	11 LST	6.0	7.3	9.7	7.9	5.5	4.7	2.6	1.6	2.8	3.2	5.1	6.1	62.5	12	4318
SFC WND 4-10 KTS AND TMP 33-89 DEG F AND NO PRECIP.	17 LST	13.5	10.1	7.7	6.6	9.6	3.8	6.0	9.4	14.8	19.5	17.0	14.8	134.8	12	4326
	23 LST	9.0	9.1	12.7	15.3	16.9	16.6	18.2	21.1	19.0	19.4	14.6	10.4	182.3	12	4301
	05 LST	5.5	7.1	10.3	14.2	16.8	18.8	20.0	21.4	19.4	20.3	10.0	4.7	168.5	12	4307
	11 LST	11.3	8.9	11.1	10.9	12.7	9.4	10.0	11.0	12.9	16.0	12.1	12.9	139.2	12	4318
SKY COVER LES 3/10 AND VSBY = GTR 3 MI	17 LST	12.0	8.8	10.7	10.1	8.4	9.7	6.0	7.8	16.7	17.5	16.1	15.1	138.9	12	4301
	23 LST	17.5	16.5	17.6	18.3	18.1	17.3	13.6	15.0	20.6	21.1	20.0	18.0	213.6	12	4302
	05 LST	18.1	16.2	16.5	14.5	12.8	13.7	13.1	15.2	19.0	20.3	19.5	19.6	200.5	12	4302
	11 LST	12.2	11.0	13.3	13.4	12.2	18.8	14.7	16.1	19.7	17.6	16.1	15.1	178.2	12	4302
CIG = GTR 2500 FT AND VSBY = GTR 3 MI	17 LST	29.7	25.7	28.3	27.7	29.6	29.8	30.6	30.7	29.3	29.2	27.8	29.2	347.6	12	4301
	23 LST	28.7	25.3	28.0	28.1	29.6	29.4	30.3	30.2	28.8	28.1	27.6	29.0	343.1	12	4302
	05 LST	28.2	24.0	27.4	26.6	28.0	28.4	29.5	29.5	27.4	27.5	26.3	28.2	331.0	12	4302
	11 LST	28.5	24.1	26.7	27.0	28.7	29.2	29.9	29.9	28.7	27.4	26.7	28.9	335.7	12	4302
CIG = GTR 6000 FT AND VSBY = GTR 3 MI	17 LST	28.8	23.9	26.6	25.5	27.2	28.1	28.5	29.7	27.8	28.0	26.4	28.3	328.8	12	4301
	23 LST	28.1	23.7	27.0	26.8	27.8	28.3	28.9	28.9	27.6	27.2	26.3	28.1	328.7	12	4302
	05 LST	27.7	22.4	25.9	24.3	25.9	26.8	28.6	28.9	25.7	26.2	25.2	27.3	314.9	12	4302
	11 LST	27.8	22.6	25.5	24.7	25.5	27.8	28.1	28.5	27.2	26.2	25.5	27.7	317.1	12	4302
CIG = GTR 10000 FT AND VSBY = GTR 3 MI	17 LST	27.7	22.9	24.9	23.0	22.7	23.0	22.2	24.6	25.6	27.2	25.7	27.7	297.2	12	4301
	23 LST	27.1	23.4	25.8	25.6	26.3	26.3	24.3	26.5	26.1	26.4	25.7	27.4	310.9	12	4302
	05 LST	26.5	21.9	25.2	23.4	25.1	25.9	26.2	26.7	24.9	25.4	24.8	26.6	302.6	12	4302
	11 LST	27.1	22.0	24.5	23.7	24.2	26.9	27.4	27.3	26.3	25.6	24.8	27.1	306.9	12	4302

CLOVIS/CANNON AFB, NEW MEXICO

STA NO. 73292 (IN AREA NUMBER 10)

LATITUDE 3423N

LONGITUDE 10319W

ELEVATION(FT) 64294

PARAMETER DESCRIPTION	JAN	FEB	MAR	APR	MAY	JUN	JUL	AUG	SEP	OCT	NOV	DEC	ANN	PDR (YRS)	NO. OBS
ABS MAX TMP (F)	74	80	85	90	96	103	109	98	97	90	82	77	105	13	4345
MEAN MAX TMP (F)	51	55	61	71	79	88	89	88	83	72	58	52	71	13	4345
MEAN MIN TMP (F)	25	29	33	42	52	62	65	64	57	46	33	27	45	13	4345
ABS MIN TMP (F)	-11	2	9	23	32	44	55	54	41	30	4	-11	-11	13	4345
MEAN NO DYS TMP = DR GTR 90(F)	0.0	0.0	0.0	0.2	3.2	15.7	16.5	15.6	5.1	0.2	0.0	0.0	56.5	13	4345
MEAN NO DYS TMP = DR LES 32(F)	24.6	18.1	13.9	3.1	0.1	0.0	0.0	0.0	0.0	0.5	12.3	24.1	96.7	13	4345
MEAN NO DYS TMP = DR LES 0(F)	0.8	0.0	0.0	0.0	0.0	0.0	0.0	0.0	0.0	0.0	0.0	0.1	0.9	13	4345
MEAN DEW PT TMP (F)	21	23	23	29	40	51	56	56	49	39	27	22	36	13	104209
MEAN REL HUM (PCT)	56	54	45	42	47	48	53	54	54	53	54	56	51	13	104208
MEAN PRESS ALT (FT)	4134	4180	4261	4317	4344	4361	4299	4297	4280	4231	4155	4123	4249	0	-50
MEAN PRECIP (IN)	0.51	0.46	0.50	0.76	1.54	2.13	3.52	2.08	1.25	1.50	0.38	0.49	15.1	13	4338
MEAN SNOW FALL (IN)	2.9	2.9	0.9	0.3	0.0	0.0	0.0	0.0	0.0	0.0	2.1	2.8	11.9	13	4338
MEAN NO DYS PRCP = DR GTR 0.1 IN	1.5	1.4	1.3	1.7	2.6	4.0	5.2	4.2	2.3	2.6	1.4	1.5	29.9	13	4338
MEAN NO DYS SNFL = DR GTR 1.5 IN	0.7	0.7	0.2	0.1	0.0	0.0	0.0	0.0	0.0	0.0	0.5	0.8	3.0	13	4338
MEAN NO DYS W/OCUR V'BY LES 1/2 MI	2.5	3.9	3.3	2.4	1.0	0.6	0.6	0.2	1.0	2.4	2.3	2.8	23.0	13	4345
MEAN NO DYS TSTMS	0.2	0.0	0.7	2.3	6.1	8.6	10.3	7.8	3.7	2.0	0.5	0.5	42.7	13	4346
P FREQ WND SPD = DR GTR 17 KTS	14.8	18.1	27.4	23.9	18.6	16.3	10.2	5.1	6.3	8.0	13.1	14.8	14.7	13	104261
P FREQ WND SPD = DR GTR 28 KTS	0.5	1.3	3.1	2.4	1.1	0.7	0.2	0.1	0.1	0.3	0.7	1.1	1.0	13	104261
P FREQ LES 5000 FT A/D LES 5 MI	11.3	19.0	17.8	16.9	14.8	8.4	8.1	6.5	9.8	13.3	14.2	12.2	12.9	13	104214
P FREQ LES 1900 FT A/D LES 3 MI															
FOR 00-02 LST	6.4	13.8	11.3	8.0	6.5	2.1	2.2	0.8	6.3	9.6	8.7	8.2	7.0	13	13025
03-05 LST	8.7	15.6	13.6	10.2	9.9	5.3	2.7	2.6	9.1	12.6	10.3	10.4	9.3	13	13026
06-08 LST	10.2	17.7	13.7	12.6	12.3	6.2	3.9	3.5	10.8	14.5	10.6	11.2	10.6	13	13079
09-11 LST	10.9	14.4	12.5	8.6	7.3	2.2	2.5	3.3	4.7	11.1	10.2	9.6	8.1	13	13101
12-14 LST	9.2	11.3	10.5	6.1	3.9	2.0	1.2	1.3	2.3	7.3	8.5	9.3	6.1	13	13102
15-17 LST	5.2	8.9	8.5	6.0	3.2	1.4	1.1	0.5	2.7	5.6	6.0	6.3	4.6	13	13078
18-20 LST	3.9	7.7	7.9	5.6	3.8	1.7	1.7	0.7	2.5	5.6	5.1	6.0	4.4	13	13031
21-23 LST	5.5	9.4	7.9	5.5	4.7	2.1	1.8	0.9	3.4	7.5	7.4	7.8	5.3	13	13029
P FREQ LES 300 FT A/D LES 1 MI															
FOR 00-02 LST	2.2	6.1	4.0	1.4	1.2	0.0	0.5	0.2	1.4	2.6	4.6	3.1	2.3	13	13025
03-05 LST	3.2	7.2	6.2	2.5	2.1	0.8	0.8	0.2	2.1	4.1	5.6	3.6	3.2	13	13026
06-08 LST	4.5	8.8	5.4	2.1	1.9	0.8	0.4	0.1	2.1	3.5	3.7	5.0	3.3	13	13079
09-11 LST	3.7	4.9	3.3	2.0	0.4	0.0	0.0	0.0	0.3	1.3	2.6	3.7	1.9	13	13101
12-14 LST	2.1	3.1	3.1	1.4	0.1	0.1	0.0	0.1	0.0	1.0	2.0	3.3	1.4	13	13102
15-17 LST	1.1	2.5	2.9	1.4	0.5	0.0	0.1	0.0	0.0	1.6	2.1	1.4	1.1	13	13078
18-20 LST	0.8	3.1	2.7	0.9	1.0	0.2	0.4	0.2	0.6	2.4	1.1	1.5	1.2	13	13031
21-23 LST	1.1	4.8	1.9	0.7	1.1	0.3	0.5	0.1	0.7	2.9	1.8	2.6	1.5	13	13029

CLOVIS/CANNON AFB, NEW MEXICO

MEAN NUMBER OF DAYS

PARAMETER DESCRIPTION		JAN	FEB	MAR	APR	MAY	JUN	JUL	AUG	SEP	OCT	NOV	DEC	ANN	PDR (YRS)	NO, OBS
CIG = GTR 1000 FT AND VSBY = GTR 3 MI	17 LST	30.2	26.2	28.9	28.0	30.3	29.6	30.9	30.8	29.4	29.6	28.6	29.5	352.0	13	4370
	23 LST	29.3	25.3	28.3	28.7	30.1	29.5	30.7	30.9	29.1	28.7	27.8	29.0	347.4	13	4346
	05 LST	28.6	23.6	27.1	27.3	28.5	28.7	30.5	30.2	27.2	27.3	27.3	28.1	334.4	13	4370
	11 LST	28.1	23.4	28.7	28.3	30.2	29.6	30.9	30.7	29.4	29.1	27.8	28.7	346.9	13	4370
CIG = GTR 2000 FT AND VSBY = GTR 3 MI W/SFC AND LES 10 KTS	17 LST	17.0	9.9	5.6	5.3	6.7	5.4	8.9	11.1	11.7	18.5	17.6	19.1	136.8	13	4370
	23 LST	17.0	13.8	12.2	13.2	14.7	11.3	18.1	21.6	20.1	20.6	16.6	16.7	195.9	13	4346
	05 LST	15.0	12.2	13.3	13.7	17.9	20.2	23.9	26.1	22.6	19.6	15.5	14.7	214.7	13	4369
	11 LST	8.1	6.2	5.0	5.6	8.2	8.9	14.1	16.5	13.5	13.2	9.4	9.8	118.5	13	4370
SFC WND = GTR 17 KTS AND NO PRECIP.	17 LST	2.5	3.8	12.9	11.6	10.2	8.4	6.9	4.1	3.8	2.6	2.7	3.4	74.9	13	4334
	23 LST	2.9	3.2	6.2	4.6	3.5	5.7	2.4	1.1	0.8	1.6	2.9	3.0	38.2	13	4300
	05 LST	3.5	3.2	4.0	3.9	1.9	1.2	0.2	0.2	0.6	1.2	2.3	3.9	26.1	13	4302
	11 LST	8.6	9.2	12.1	9.9	6.5	4.1	2.6	1.1	2.2	3.1	6.8	8.0	74.8	13	4322
SFC WND 4-10 KTS AND TMP 33-89 DEG F AND NO PRECIP.	17 LST	14.6	12.5	7.8	7.3	8.8	5.4	9.8	10.4	14.6	19.5	17.5	16.0	144.2	13	4334
	23 LST	9.0	11.3	11.2	13.9	16.1	13.5	16.4	18.3	17.9	19.0	13.4	8.7	168.7	13	4300
	05 LST	4.8	7.1	10.9	13.5	18.1	20.9	19.9	18.8	19.2	19.2	11.6	6.3	170.3	13	4302
	11 LST	8.9	7.6	7.3	7.9	11.4	10.5	14.6	18.2	16.5	16.0	11.6	10.4	140.9	13	4322
SKY COVER LES 3/10 AND VSBY = GTR 3 MI	17 LST	12.1	10.5	10.6	11.1	10.1	9.7	5.5	8.4	15.8	17.2	15.2	14.7	140.9	13	4370
	23 LST	18.3	16.8	18.7	18.5	18.5	17.4	14.1	17.0	21.8	22.1	19.8	19.7	222.7	13	4346
	05 LST	18.4	19.7	17.0	14.3	14.1	15.2	12.3	14.5	18.6	20.5	19.3	19.3	199.2	13	4370
	11 LST	11.6	11.2	12.5	11.6	12.3	15.3	12.4	13.1	17.8	17.4	16.0	14.5	165.7	13	4370
CIG = GTR 2500 FT AND VSBY = GTR 3 MI	17 LST	29.3	25.0	27.8	27.4	29.6	29.5	30.7	30.7	28.9	28.6	27.5	28.8	343.8	13	4370
	23 LST	28.7	24.7	27.7	28.2	29.2	29.0	30.4	30.7	28.3	28.1	27.0	28.3	340.3	13	4346
	05 LST	27.5	23.0	26.2	26.1	26.9	27.8	30.2	29.8	26.3	26.5	26.4	27.5	324.2	13	4370
	11 LST	26.7	23.4	27.2	26.7	27.7	28.7	29.9	29.6	28.0	27.6	26.6	27.7	329.8	13	4370
CIG = GTR 6000 FT AND VSBY = GTR 3 MI	17 LST	28.4	23.9	26.5	25.4	25.6	26.7	26.9	27.6	27.7	27.0	26.1	27.8	319.6	13	4370
	23 LST	28.3	23.8	26.7	27.2	27.6	27.3	27.9	28.8	27.2	26.8	25.9	27.4	324.9	13	4346
	05 LST	26.5	22.0	25.6	24.5	25.7	26.6	29.2	28.1	25.6	25.0	25.5	26.8	311.1	13	4370
	11 LST	26.3	23.0	25.6	24.2	25.1	27.1	27.2	27.7	26.6	25.9	25.3	27.0	311.0	13	4370
CIG = GTR 10000 FT AND VSBY = GTR 3 MI	17 LST	27.6	23.3	25.5	23.8	23.8	24.7	24.4	25.7	26.6	26.4	25.5	27.3	304.6	13	4370
	23 LST	27.4	23.5	26.1	26.3	26.7	25.5	26.1	27.2	26.6	26.4	25.7	27.0	314.5	13	4346
	05 LST	26.0	21.4	25.0	23.8	24.7	25.2	27.0	26.7	24.6	24.5	25.0	25.7	299.6	13	4370
	11 LST	25.4	22.3	25.0	23.4	24.2	26.6	26.4	26.7	26.2	25.2	24.6	26.1	302.1	13	4370

ALAMOGORDO/HOLLOMAN AFB, NEW MEXICO

STA NO. 73297 (IN AREA NUMBER 10) LATITUDE 3251N LONGITUDE 10606W ELEVATION(FT) 04094

PARAMETER DESCRIPTION	JAN	FEB	MAR	APR	MAY	JUN	JUL	AUG	SEP	OCT	NOV	DEC	ANN	POR (YRS)	NO. OBS
ABS MAX TMP (F)	74	80	84	90	103	107	107	104	100	92	81	75	107	13	4748
MEAN MAX TMP (F)	56	61	66	76	85	95	94	93	88	77	63	56	76	13	4748
MEAN MIN TMP (F)	29	32	38	47	55	65	69	68	61	49	35	29	48	13	4748
ABS MIN TMP (F)	-11	0	18	28	35	48	60	58	48	30	15	2	-11	13	4748
MEAN NO DYS TMP = DR GTR 90(F)	0.0	0.0	0.0	0.2	8.5	25.1	24.6	24.2	13.9	0.5	0.0	0.0	97.0	13	4748
MEAN NO DYS TMP = DR LES 32(F)	20.6	14.2	7.9	0.5	0.0	0.0	0.0	0.0	0.0	0.2	12.2	22.8	78.4	13	4748
MEAN NO DYS TMP = DR LES 0(F)	0.2	0.1	0.0	0.0	0.0	0.0	0.0	0.0	0.0	0.0	0.0	0.0	0.3	13	4748
MEAN DEW PT TMP (F)	25	24	24	28	32	42	54	54	46	39	27	24	35	13	113762
MEAN REL HUM (PCT)	54	65	37	31	27	29	43	44	41	45	47	54	41	13	113762
MEAN PRESS ALT (FT)	3955	4008	4084	4141	4169	4197	4133	4130	4118	4066	3984	3946	4078	0	-50
MEAN PRECIP (IN)	0.39	0.35	0.42	0.22	0.16	0.40	1.48	0.94	0.92	0.84	0.20	0.36	6.7	13	4748
MEAN SNOW FALL (IN)	0.7	0.8	0.9	0.0	0.0	0.0	0.0	0.0	0.0	0.0	0.4	1.7	4.1	13	4748
MEAN NO DYS PRCP = DR GTR 0.1 IN	1.1	1.1	1.1	0.7	0.9	1.7	3.6	3.1	2.2	2.0	0.7	1.1	18.9	13	4748
MEAN NO DYS SNPL = DR GTR 1.5 IN	0.1	0.1	0.1	0.0	0.0	0.0	0.0	0.0	0.0	0.0	0.1	0.4	0.8	13	4748
MEAN NO DYS W/OCUR VSBY LES 1/2 MI	0.6	0.5	0.9	0.5	0.4	0.5	0.0	0.1	0.2	0.1	0.2	0.6	4.6	13	4745
MEAN NO DYS TSTMS	0.3	0.0	0.7	1.8	2.9	5.8	11.6	9.1	3.3	2.0	0.2	0.4	38.1	13	4748
P FREQ WND SPD = DR GTR 17 KTS	1.9	3.1	4.8	5.4	3.8	1.9	1.4	1.0	1.0	1.1	1.5	1.7	2.4	13	113868
P FREQ WND SPD = DR GTR 28 KTS	0.0	0.2	0.2	0.2	0.1	0.1	0.0	0.0	0.0	0.0	0.0	0.0	0.1	13	113868
P FREQ LES 5000 FT A/D LES 5 MI	6.1	6.0	8.0	5.5	1.8	1.5	1.9	0.6	2.3	3.2	4.3	5.4	3.9	13	113872
P FREQ LES 1500 FT A/D LES 3 MI															
FOR 00-02 LST	1.7	1.6	1.0	1.5	0.1	0.3	0.1	0.2	0.2	0.7	0.5	0.7	0.7	13	14234
03-05 LST	1.4	1.4	0.9	1.0	0.0	0.2	0.0	0.0	0.3	0.6	0.7	1.1	0.6	13	14232
06-08 LST	1.7	2.3	1.6	0.4	0.2	0.3	0.0	0.0	0.9	0.5	0.8	2.2	0.9	13	14235
09-11 LST	2.1	3.1	2.9	1.4	0.2	0.0	0.2	0.1	0.3	0.3	0.8	2.0	1.1	13	14233
12-14 LST	2.6	3.5	4.2	3.7	1.3	0.1	0.2	0.0	0.5	0.5	1.6	1.4	1.6	13	14235
15-17 LST	1.8	3.6	6.3	6.8	2.8	0.9	0.3	0.2	0.8	0.9	1.4	1.1	2.2	13	14235
18-20 LST	0.8	1.7	5.0	5.0	2.2	1.0	0.3	0.2	0.1	0.0	0.8	1.0	1.5	13	14235
21-23 LST	1.2	1.3	2.2	2.5	0.4	0.7	0.2	0.1	0.2	0.2	0.4	0.8	0.9	13	14233
P FREQ LES 300 FT A/D LES 1 MI															
FOR 00-02 LST	0.2	0.2	0.0	0.0	0.0	0.0	0.1	0.0	0.0	0.1	0.0	0.5	0.1	13	14234
03-05 LST	0.1	0.2	0.2	0.1	0.0	0.1	0.0	0.0	0.1	0.1	0.2	0.5	0.1	13	14232
06-08 LST	0.3	1.0	0.3	0.1	0.0	0.1	0.0	0.0	0.5	0.2	0.0	1.2	0.3	13	14235
09-11 LST	0.3	0.0	0.9	0.0	0.2	0.0	0.0	0.0	0.0	0.0	0.3	0.7	0.3	13	14233
12-14 LST	0.6	0.9	0.7	0.4	0.4	0.0	0.1	0.0	0.0	0.0	0.9	0.5	0.4	13	14235
15-17 LST	0.7	0.9	1.7	1.9	1.2	0.3	0.1	0.0	0.0	0.0	0.6	0.5	0.7	13	14235
18-20 LST	0.4	0.5	1.4	0.9	0.3	0.5	0.1	0.1	0.0	0.0	0.2	0.9	0.4	13	14235
21-23 LST	0.4	0.2	0.2	0.2	0.1	0.2	0.2	0.0	0.0	0.0	0.2	0.3	0.2	13	14233

ALAMOGORDO/HOLLOMAN AFB, NEW MEXICO

MEAN NUMBER OF DAYS

PARAMETER DESCRIPTION		JAN	FEB	MAR	APR	MAY	JUN	JUL	AUG	SEP	OCT	NOV	DEC	ANN	PDR (YRS)	NO. OBS
CIG = GTR 1000 FT AND VSBY = GTR 3 MI	17 LST	30.6	27.4	29.2	28.0	29.8	29.5	30.9	31.0	29.9	30.8	29.6	30.7	357.4	13	4745
	23 LST	30.7	27.7	30.6	29.3	31.0	29.8	31.0	31.0	29.9	31.0	29.8	30.6	362.4	13	4746
	05 LST	30.6	27.7	30.8	29.8	31.0	29.9	31.0	31.0	29.8	30.8	29.8	30.6	362.8	13	4745
	11 LST	30.4	27.2	29.8	29.4	30.8	30.0	31.0	31.0	29.9	30.9	29.8	30.7	360.9	13	4745
CIG = GTR 2000 FT AND VSBY = GTR 3 MI W/SFC WND LES 10 KTS	17 LST	25.8	20.4	18.1	13.7	14.3	17.7	21.3	22.7	21.7	25.9	27.2	28.1	256.9	13	4745
	23 LST	28.3	24.6	26.7	25.4	25.3	23.5	23.1	26.0	25.5	29.5	28.1	28.1	314.1	13	4746
	05 LST	27.5	25.5	27.7	27.2	29.5	26.3	30.1	29.5	29.1	29.5	28.0	28.9	340.8	13	4745
	11 LST	22.6	19.7	20.5	19.1	20.7	24.4	27.9	28.5	26.5	26.1	24.3	24.4	284.7	13	4745
SFC WND = GTR 17 KTS AND NO PRECIP.	17 LST	0.8	1.7	3.5	4.7	3.9	2.0	1.2	0.6	0.9	0.9	0.5	0.4	20.7	13	4729
	23 LST	0.3	0.4	0.7	0.7	0.4	0.4	0.6	0.2	0.3	0.1	0.1	0.2	4.4	13	4721
	05 LST	0.2	0.1	0.1	0.2	0.1	0.0	0.0	0.0	0.1	0.1	0.1	0.1	1.1	13	4716
	11 LST	1.2	1.2	1.7	1.7	1.0	0.2	0.0	0.1	0.1	0.5	1.1	1.0	9.8	13	4726
SFC WND 4-10 KTS AND THP 33-89 DEG F AND NO PRECIP.	17 LST	16.1	14.1	14.4	12.0	11.5	3.2	6.3	8.2	11.5	14.5	13.3	14.4	139.5	13	4729
	23 LST	11.7	13.4	17.3	18.9	17.0	15.5	16.8	15.7	16.8	14.0	11.8	10.9	179.8	13	4721
	05 LST	7.3	9.9	13.2	17.5	16.0	13.4	12.9	14.5	12.4	11.5	10.0	6.2	144.8	13	4716
	11 LST	12.5	12.1	16.2	17.4	19.3	10.4	12.3	14.6	15.9	14.5	12.8	11.2	169.2	13	4724
SKY COVER LES 3/10 AND VSBY = GTR 3 MI	17 LST	11.0	11.6	11.5	11.3	12.2	10.2	3.2	4.4	15.0	17.5	17.0	14.9	139.8	13	4745
	23 LST	16.5	16.2	17.1	18.6	20.3	18.8	11.4	13.7	21.4	22.0	20.1	18.3	214.4	13	4746
	05 LST	17.1	16.8	17.1	18.0	17.1	16.4	10.9	13.1	20.2	21.8	20.5	19.7	208.7	13	4745
	11 LST	11.4	12.3	12.9	14.6	16.7	17.8	11.0	14.4	18.9	18.2	17.5	15.8	181.5	13	4745
CIG = GTR 2300 FT AND VSBY = GTR 3 MI	17 LST	30.2	27.0	29.1	27.9	29.8	29.5	30.9	31.0	29.8	30.8	29.5	30.5	356.0	13	4745
	23 LST	30.2	27.6	30.4	29.3	31.0	29.8	31.0	31.0	29.7	30.9	29.8	30.6	361.3	13	4746
	05 LST	30.4	27.5	30.5	29.8	31.0	29.9	31.0	31.0	29.5	30.7	29.7	30.1	361.1	13	4745
	11 LST	29.9	26.8	29.8	29.4	30.8	30.0	30.9	31.0	29.6	30.7	29.6	30.2	358.7	13	4745
CIG = GTR 6000 FT AND VSBY = GTR 3 MI	17 LST	28.3	25.9	27.1	27.0	29.0	28.6	29.9	30.8	29.3	29.6	28.5	29.2	343.2	13	4745
	23 LST	29.0	26.8	29.5	28.8	30.4	29.5	29.9	30.3	29.5	30.2	28.4	28.7	351.0	13	4746
	05 LST	28.8	26.5	29.4	29.4	30.7	29.8	29.7	30.4	28.8	29.4	28.5	28.7	350.6	13	4745
	11 LST	28.4	25.5	27.8	28.4	30.5	29.9	30.1	30.6	28.6	29.0	27.8	28.6	345.2	13	4745
CIG = GTR 10000 FT AND VSBY = GTR 3 MI	17 LST	26.6	23.8	24.8	24.9	25.9	23.8	21.0	24.1	26.5	28.1	27.5	28.1	305.1	13	4745
	23 LST	27.6	25.5	27.7	27.9	29.4	27.5	25.1	27.1	27.8	29.1	27.8	27.5	330.0	13	4746
	05 LST	27.3	25.8	27.7	28.2	29.5	28.4	27.3	28.9	26.8	28.4	27.8	28.1	334.2	13	4745
	11 LST	27.0	24.2	26.4	27.1	29.3	28.8	28.7	29.0	27.2	27.3	27.5	27.5	330.2	13	4745

ROSWELL/WALKER AFB, NEW MEXICO

STA NO. 73924 (IN AREA NUMBER 10)

LATITUDE 3318N

LONGITUDE 10431W

ELEVATION(FT) 03666

PARAMETER DESCRIPTION	JAN	FEB	MAR	APR	MAY	JUN	JUL	AUG	SEP	OCT	NOV	DEC	ANN	POR (YRS)	NO. OBS
ABS MAX TMP (F)	84	85	97	99	106	111	107	104	100	94	84	81	111	12	4383
MEAN MAX TMP (F)	59	64	73	82	92	95	94	90	81	67	58	56	76	12	4383
MEAN MIN TMP (F)	30	35	43	52	62	68	68	63	53	39	30	28	48	12	4383
ABS MIN TMP (F)	-6	4	20	35	47	56	56	45	36	12	10	0	-6	12	4383
MEAN NO DYS TMP = DR GTR 90(F)	0.0	0.0	0.8	6.8	21.3	24.5	24.8	18.2	5.3	0.2	0.0	0.0	101.9	12	4383
MEAN NO DYS TMP = DR LES 32(F)	19.0	11.0	2.0	0.0	0.0	0.0	0.0	0.0	0.0	6.1	20.3	23.9	82.3	12	4383
MEAN NO DYS TMP = DR LES 0(F)	0.2	0.0	0.0	0.0	0.0	0.0	0.0	0.0	0.0	0.0	0.0	0.1	0.3	12	4383
MEAN DEW PT TMP (F)	23	23	23	28	38	48	56	56	47	40	27	23	36	12	105002
MEAN REL HUM (PCT)	51	48	39	35	37	38	48	47	45	51	50	53	45	12	105003
MEAN PRESS ALT (FT)	3515	3566	3647	3704	3732	3754	3688	3685	3669	3618	3537	3504	3635	0	-30
MEAN PRECIP (IN)	0.29	0.42	0.37	0.81	0.71	1.74	1.12	1.11	2.05	0.54	0.30	0.35	9.8	12	4373
MEAN SNOW FALL (IN)	1.4	0.7	0.1	0.0	0.0	0.0	0.0	0.0	0.0	0.9	1.8	1.5	6.4	12	4373
MEAN NO DYS PRCP = DR GTR 0.1 IN	0.9	1.1	1.2	1.4	1.9	3.9	3.2	2.1	2.6	1.4	0.9	1.3	21.9	12	4373
MEAN NO DYS SNFL = DR GTR 1.5 IN	0.3	0.2	0.0	0.0	0.0	0.0	0.0	0.0	0.0	0.2	0.4	0.3	1.6	12	4373
MEAN NO DYS W/OCUR VSBY LES 1/2 MI	2.1	2.6	1.6	0.9	0.6	0.3	0.2	0.1	0.4	0.7	1.1	1.9	12.5	12	4381
MEAN NO DYS TSMS	0.0	0.6	1.0	2.6	5.6	8.1	6.9	4.0	1.7	0.7	0.2	0.1	31.5	12	4383
P FRFQ WND SPD = DR GTR 17 KTS	3.0	6.4	9.8	9.6	8.9	8.1	3.9	1.9	1.9	2.5	4.4	4.6	5.6	12	105140
P FRFQ WND SPD = DR GTR 28 KTS	0.3	0.7	1.0	0.9	0.6	0.2	0.1	0.0	0.0	0.0	0.2	0.3	0.4	12	105140
P FREQ LES 5000 FT A/O LES 5 MI	8.7	14.0	12.0	11.0	9.0	4.8	4.3	3.2	8.1	12.2	11.7	8.5	9.0	12	105140
P FREQ LES 1500 FT A/O LES 3 MI															
FOR 00-02 LST	3.8	7.9	6.9	3.4	0.4	0.3	1.0	0.5	2.0	6.1	5.6	5.4	3.6	12	13145
03-05 LST	6.1	9.5	8.0	3.5	2.3	1.6	1.3	1.1	3.5	8.2	6.4	6.2	4.8	12	13145
06-08 LST	7.1	13.0	8.8	4.8	3.8	1.8	1.6	0.5	5.8	10.7	7.7	6.7	6.0	12	13146
09-11 LST	7.7	9.5	7.4	4.0	1.3	0.8	1.2	0.2	3.1	8.3	7.4	7.3	4.9	12	13146
12-14 LST	6.4	8.6	4.6	5.0	0.8	0.6	0.4	0.2	2.1	3.9	5.8	5.8	3.7	12	13144
15-17 LST	3.9	6.4	3.9	4.7	1.5	0.6	0.9	0.2	1.2	4.2	4.8	3.8	3.0	12	13142
18-20 LST	2.6	6.0	3.7	3.8	2.3	0.8	1.3	0.3	0.9	4.0	4.1	3.1	2.7	12	13145
21-23 LST	3.0	6.4	4.7	2.8	0.7	0.0	1.0	0.2	1.2	4.6	4.4	3.7	2.7	12	13145
P FREQ LES 300 FT A/O LES 1 MI															
FOR 00-02 LST	1.5	2.9	1.4	0.4	0.0	0.1	0.0	0.0	0.2	1.7	1.6	2.0	1.0	12	13145
03-05 LST	2.6	3.4	1.8	0.7	0.1	0.1	0.3	0.0	0.6	2.2	1.8	2.3	1.3	12	13145
06-08 LST	2.8	4.9	2.5	1.4	0.2	0.6	0.0	0.0	0.9	2.0	2.2	2.7	1.7	12	13146
09-11 LST	1.7	3.2	1.1	1.6	0.0	0.4	0.0	0.0	0.0	0.7	1.1	3.0	1.1	12	13146
12-14 LST	1.6	2.5	1.0	1.6	0.4	0.1	0.1	0.0	0.0	1.1	1.4	0.8		12	13144
15-17 LST	0.6	1.5	1.7	1.3	1.0	6.2	0.1	0.1	0.0	0.2	1.3	0.7	0.7	12	13142
18-20 LST	0.7	1.4	1.0	0.6	0.9	0.3	0.4	0.1	0.0	0.1	0.7	0.8	0.6	12	13145
21-23 LST	0.7	2.3	0.9	0.4	0.1	0.0	0.0	0.1	0.0	0.9	0.8	0.9	0.6	12	13145

ROSWELL/WALKER AFB, NEW MEXICO

MEAN NUMBER OF DAYS

PARAMETER DESCRIPTION		JAN	FEB	MAR	APR	MAY	JUN	JUL	AUG	SEP	OCT	NOV	DEC	ANN	PDR (YRS)	NO. OBS
CIG = GTR 1000 FT AND VSBY = GTR 3 MI	17 LST	30.4	26.4	29.7	28.7	30.3	30.0	30.7	30.9	29.8	30.2	28.9	30.2	336.4	12	4382
	23 LST	30.2	26.4	30.0	29.3	30.9	30.0	30.7	30.9	29.8	29.8	29.1	29.9	357.0	12	4382
	05 LST	29.3	25.3	29.1	29.2	30.6	29.6	30.7	30.9	28.8	28.9	28.3	29.6	350.3	12	4382
	11 LST	29.1	26.3	29.9	29.1	30.8	29.8	30.9	31.0	29.7	29.9	28.2	29.2	353.9	12	4382
CIG = GTR 2000 FT AND VSBY = GTR 3 MI W/SFC WND LES 10 KTS	17 LST	21.9	14.6	9.6	8.2	10.5	9.8	11.5	15.1	14.0	19.2	21.0	23.4	178.8	12	4382
	23 LST	25.6	21.2	20.6	20.6	19.2	17.5	19.7	22.8	22.6	24.7	23.7	24.8	263.0	12	4382
	05 LST	24.9	21.0	23.3	23.2	26.0	24.8	26.2	27.7	26.4	24.3	24.0	25.6	297.4	12	4382
	11 LST	20.4	16.0	16.0	16.4	17.6	18.3	19.7	21.4	19.4	19.8	19.5	20.4	224.9	12	4382
SFC WND = GTR 17 KTS AND NO PRECIP.	17 LST	2.0	3.2	6.7	7.4	7.6	5.8	2.8	1.3	1.2	0.9	1.3	1.2	41.4	12	4355
	23 LST	0.5	0.9	1.4	1.1	2.0	2.4	1.2	0.5	0.2	0.4	0.7	0.8	12.1	12	4384
	05 LST	0.6	0.9	0.5	0.8	0.2	0.1	0.0	0.1	0.2	0.5	0.4	0.5	4.8	12	4382
	11 LST	2.4	2.6	5.2	3.7	2.3	1.8	0.6	0.1	0.5	0.4	2.7	2.6	25.3	12	4352
SFC WND 4-10 KTS AND TMP 33-89 DEG F AND NO PRECIP.	17 LST	13.8	12.3	11.6	11.1	8.1	3.5	5.9	6.1	11.0	18.5	15.2	14.7	131.8	12	4355
	23 LST	9.2	12.5	16.4	17.9	18.7	17.4	19.9	18.2	18.6	17.3	12.9	9.4	188.4	12	4384
	05 LST	4.6	7.2	11.6	12.6	13.2	13.7	15.7	13.6	12.4	11.1	7.9	4.7	130.3	12	4382
	11 LST	9.5	10.7	13.7	13.7	14.7	9.0	11.3	13.1	15.8	15.6	12.6	11.2	150.9	12	4352
SKY COVER LES 3/10 AND VSBY = GTR 3 MI	17 LST	11.3	11.6	11.7	10.8	10.3	9.5	5.4	7.1	15.4	16.8	15.7	14.0	139.6	12	4382
	23 LST	16.6	16.0	17.6	17.3	18.1	19.1	14.2	13.7	21.2	20.6	19.0	18.5	213.9	12	4382
	05 LST	17.2	16.6	15.7	15.3	15.6	13.8	10.1	14.2	19.1	20.1	19.7	20.0	197.4	12	4382
	11 LST	12.2	11.5	11.5	13.7	12.3	17.6	12.9	13.7	18.6	18.2	15.4	14.7	172.3	12	4382
CIG = GTR 2500 FT AND VSBY = GTR 3 MI	17 LST	29.8	25.7	29.2	28.3	30.4	29.9	30.7	30.9	29.6	29.2	28.1	29.2	351.0	12	4382
	23 LST	29.6	26.0	29.1	28.7	30.6	29.9	30.6	30.8	29.3	28.8	28.3	29.5	351.2	12	4382
	05 LST	28.1	24.4	27.9	27.7	28.9	29.0	30.1	30.5	28.1	27.1	27.2	28.6	337.6	12	4382
	11 LST	28.3	24.8	28.5	28.2	30.0	29.4	30.2	30.7	28.5	28.0	27.2	28.3	342.1	12	4382
CIG = GTR 6000 FT AND VSBY = GTR 3 MI	17 LST	28.6	24.2	27.1	26.5	27.3	26.9	28.6	29.0	27.7	27.4	26.6	28.7	328.6	12	4382
	23 LST	28.7	24.9	28.5	27.4	28.8	29.4	28.6	29.6	28.2	27.5	26.7	28.9	337.2	12	4382
	05 LST	27.5	23.8	26.8	26.6	27.1	27.7	29.0	29.1	26.6	26.0	26.1	27.8	324.1	12	4382
	11 LST	27.5	23.6	26.5	26.4	27.2	28.2	28.1	29.1	26.7	26.6	25.4	27.3	322.8	12	4382
CIG = GTR 10000 FT AND VSBY = GTR 3 MI	17 LST	28.0	23.8	26.2	24.9	25.0	23.4	24.8	26.6	26.5	26.4	26.0	27.6	309.4	12	4382
	23 LST	28.1	24.3	27.5	26.6	27.7	28.2	26.8	28.4	27.3	26.6	26.1	28.5	326.3	12	4382
	05 LST	27.2	23.4	26.2	25.7	26.7	27.1	27.7	27.7	25.9	25.9	25.4	27.6	316.5	12	4382
	11 LST	27.0	23.1	26.0	25.2	26.2	27.8	27.2	28.2	26.4	25.9	25.3	26.7	315.0	12	4382

HOBBS/LEA COUNTY, NEW MEXICO

STA NO. 75093 (IN AREA NUMBER 10)

LATITUDE 3241N

LONGITUDE 10312W

ELEVATION(FT) 03659

PARAMETER DESCRIPTION	JAN	FEB	MAR	APR	MAY	JUN	JUL	AUG	SEP	OCT	NOV	DEC	ANN	PDR (YRS)	NO, OBS
ABS MAX TMP (F)	81	84	85	94	103	107	108	104	104	94	85	79	108	11	3865
MEAN MAX TMP (F)	57	61	67	75	84	93	94	93	86	76	64	59	76	11	3865
MEAN MIN TMP (F)	28	31	36	45	54	64	66	65	58	48	34	29	47	11	3865
ABS MIN TMP (F)	4	-11	14	24	35	51	52	55	41	24	4	7	-11	11	3865
MEAN NO DYS TMP = OR GTR 90(F)	0.0	0.0	0.0	1.9	4.9	22.9	25.1	23.6	12.1	1.3	0.0	0.0	95.8	11	3865
MEAN NO DYS TMP = OR LES 32(F)	21.3	15.8	11.0	2.3	0.0	0.0	0.0	0.0	0.0	0.4	11.6	20.8	83.2	11	3865
MEAN NO DYS TMP = OR LES 0(F)	0.0	0.1	0.0	0.0	0.0	0.0	0.0	0.0	0.0	0.0	0.0	0.0	0.1	11	3865
MEAN DEW PT TMP (F)	21	22	24	35	44	55	59	58	52	42	28	21	38	7	58875
MEAN REL HUM (PCT)	48	45	39	45	50	50	53	53	55	55	48	47	49	7	58869
MEAN PRESS ALT (FT)	3500	3548	3632	3689	3717	3737	3671	3669	3646	3596	3517	3487	3617	0	-50
MEAN PRECIP (IN)	0.42	0.37	0.29	0.77	2.06	0.91	1.60	1.75	2.09	1.69	0.20	0.11	12.3	11	3863
MEAN SNOW FALL (IN)	1.7	2.9	1.4	0.1	0.0	0.0	0.0	0.0	0.0	0.0	0.7	0.2	7.0	11	3864
MEAN NO DYS PRCP = OR GTR 0.1 IN	0.9	1.2	1.1	1.8	3.3	1.5	2.8	3.2	3.2	3.2	0.6	0.5	23.3	11	3863
MEAN NO DYS SNFL = OR GTR 1.5 IN	0.4	0.6	0.3	0.0	0.0	0.0	0.0	0.0	0.0	0.0	0.2	0.1	1.6	11	3864
MEAN NO DYS W/OCUR VSBY LES 1/2 MI	2.7	3.0	1.8	1.8	1.7	0.0	0.0	0.3	2.0	2.4	2.7	1.9	20.3	7	2455
MEAN NO DYS TSTMS	0.0	0.4	0.9	2.7	7.6	5.3	8.5	7.8	4.1	1.9	0.3	0.0	39.5	11	3865
P FREQ WND SPD = OR GTR 17 KTS	17.1	19.6	26.7	21.8	20.9	19.2	8.4	6.3	6.4	7.5	12.8	15.7	15.2	7	58866
P FREQ WND SPD = OR GTR 28 KTS	1.3	1.2	3.9	2.1	1.3	0.2	0.1	0.1	0.1	0.3	1.0	1.8	1.1	7	58866
P FREQ LES 5000 FT A/D LES 5 MI	13.2	13.0	10.5	13.2	14.9	7.0	5.9	4.5	11.6	11.5	8.6	8.7	10.2	7	58860
P FREQ LES 1500 FT A/D LES 3 MI															
FOR 00-02 LST	10.0	9.3	6.6	7.4	7.1	3.0	2.5	2.2	6.5	10.2	5.7	5.9	6.4	7	7352
03-05 LST	11.3	12.6	8.8	11.5	11.5	5.2	5.2	3.2	10.0	14.0	9.1	7.3	9.1	7	7358
06-08 LST	13.3	14.8	9.5	12.2	13.8	7.9	5.1	3.5	12.5	17.1	8.3	7.6	10.5	7	7361
09-11 LST	11.3	9.3	5.4	9.3	5.8	2.5	2.0	1.2	6.3	8.1	5.2	5.7	6.0	7	7358
12-14 LST	9.2	5.1	3.4	7.2	4.0	1.0	0.6	0.3	2.7	4.0	3.2	4.3	3.8	7	7359
15-17 LST	9.0	4.3	4.7	6.7	3.8	0.5	0.9	0.2	2.5	3.2	3.0	2.9	3.5	7	7358
18-20 LST	8.6	5.5	3.1	5.8	3.7	0.6	0.3	0.3	2.7	4.3	3.3	2.0	3.4	7	7356
21-23 LST	7.9	6.3	3.9	5.3	3.4	1.1	1.2	0.3	5.2	6.0	3.2	4.2	4.0	7	7358
P FREQ LES 300 FT A/D LES 1 MI															
FOR 00-02 LST	4.5	4.5	2.0	2.0	1.1	0.3	0.0	0.2	0.8	2.6	2.7	2.2	1.9	7	7352
03-05 LST	4.5	5.7	4.0	4.5	2.0	0.2	0.2	0.3	2.9	4.3	5.9	3.5	3.2	7	7358
06-08 LST	4.8	6.5	3.2	2.8	0.9	0.6	0.2	0.2	2.1	5.4	5.4	4.0	3.0	7	7361
09-11 LST	2.7	2.6	1.1	1.5	0.2	0.3	0.0	0.0	0.3	1.4	1.4	2.2	1.1	7	7358
12-14 LST	0.9	0.8	1.4	0.7	0.3	0.0	0.0	0.0	0.0	0.6	1.0	1.2	0.6	7	7359
15-17 LST	2.9	1.0	1.3	0.7	0.8	0.0	0.0	0.0	0.0	0.3	1.3	0.5	0.7	7	7358
18-20 LST	2.5	1.6	1.1	1.7	0.9	0.2	0.0	0.2	0.6	0.9	1.0	0.6	0.9	7	7356
21-23 LST	1.4	3.4	0.7	1.2	0.9	0.2	0.0	0.2	0.2	1.7	1.6	1.7	1.1	7	7358

HOBBS/LEA COUNTY, NEW MEXICO

MEAN NUMBER OF DAYS

PARAMETER DESCRIPTION		JAN	FEB	MAR	APR	MAY	JUN	JUL	AUG	SEP	OCT	NOV	DEC	ANN	PGR (YRS)	NO. OBS
CIG = GTR 1000 FT AND VSBY = GTR 3 MI	17 LST	28.6	26.5	29.6	28.4	30.0	29.9	30.8	31.0	29.6	30.3	29.3	30.4	354.4	7	2455
	23 LST	28.3	26.0	30.0	28.5	30.1	29.7	31.0	31.0	28.8	29.1	29.0	29.8	351.3	7	2456
	05 LST	28.0	24.5	28.3	26.6	27.8	29.0	30.0	29.9	27.6	26.7	27.7	29.1	335.2	7	2455
	11 LST	28.1	26.7	30.0	28.1	30.0	29.6	31.0	30.8	29.0	30.0	29.0	29.5	351.8	7	2455
CIG = GTR 2000 FT AND VSBY = GTR 3 MI W/SFC WND LES 10 KTS	17 LST	18.3	13.7	6.3	7.4	7.0	4.8	8.3	9.7	15.3	22.4	20.9	19.7	153.8	7	2455
	23 LST	15.7	11.4	12.5	12.1	14.0	10.7	17.1	20.7	20.4	20.4	19.3	16.5	190.8	7	2456
	05 LST	14.8	14.6	17.0	15.3	19.1	17.7	23.6	25.5	23.0	21.7	18.1	16.2	226.6	7	2455
SFC WND = GTR 17 KTS AND NO PRECIP.	11 LST	7.3	7.8	4.8	9.5	9.4	8.6	13.5	14.6	14.0	13.3	8.6	8.0	119.4	7	2455
	17 LST	2.9	4.3	10.0	8.9	9.3	9.8	5.1	4.3	2.4	0.9	2.3	2.6	62.8	7	2437
	23 LST	2.2	2.4	5.6	4.8	5.2	3.8	2.0	1.3	1.1	1.7	1.7	2.0	34.8	7	2434
	05 LST	2.7	1.8	3.2	3.2	2.1	1.7	0.7	0.1	0.7	1.1	2.1	2.2	21.6	7	2431
SFC WND 4-10 KTS AND TMP 33-89 DEG F AND NO PRECIP.	11 LST	12.0	10.3	14.0	8.2	7.2	4.7	1.3	2.1	3.8	4.4	7.8	11.2	86.9	7	2436
	17 LST	18.4	14.6	9.6	9.2	8.7	4.1	4.7	8.0	15.8	22.7	21.8	19.6	157.2	7	2437
	23 LST	15.7	12.4	15.8	15.8	17.5	14.6	17.4	18.8	21.4	19.9	18.1	11.1	198.5	7	2434
	05 LST	9.6	10.8	13.0	17.3	19.2	17.7	18.6	19.4	20.5	19.9	13.3	7.8	187.1	7	2431
SKY COVER LES 3/10 AND VSBY = GTR 3 MI	11 LST	8.0	7.6	7.2	11.8	8.8	4.7	8.7	8.6	13.7	14.2	9.0	9.2	111.5	7	2436
	17 LST	11.9	16.4	10.2	11.1	10.4	9.8	7.0	8.7	17.0	17.7	20.2	15.2	155.6	7	1658
	23 LST	14.7	18.8	19.2	17.4	18.0	20.4	18.4	18.7	22.7	23.6	23.0	19.6	234.5	7	1647
	05 LST	16.1	17.7	17.0	13.2	12.5	14.3	13.1	13.2	18.2	20.0	23.0	19.8	190.1	7	1647
CIG = GTR 2500 FT AND VSBY = GTR 3 MI	11 LST	13.5	15.2	13.1	12.6	11.4	14.3	11.5	11.5	16.6	18.2	18.6	12.8	149.3	7	1646
	17 LST	28.0	26.3	29.3	27.9	29.4	29.6	30.8	31.0	29.1	29.4	29.0	30.0	349.8	7	2455
	23 LST	27.7	25.0	29.6	28.1	28.3	29.3	30.6	30.6	27.4	28.6	28.4	29.4	343.0	7	2456
	05 LST	27.2	24.0	27.2	25.7	25.0	27.1	29.1	29.5	26.0	26.0	27.3	28.3	322.4	7	2455
CIG = GTR 6000 FT AND VSBY = GTR 3 MI	11 LST	27.3	25.8	29.0	26.4	28.6	29.0	30.1	30.3	26.4	27.8	28.4	28.4	337.5	7	2455
	17 LST	27.3	25.3	27.8	26.4	27.6	28.3	29.3	29.5	28.4	28.7	27.4	28.8	334.8	7	2455
	23 LST	26.7	25.0	29.3	27.9	27.3	28.6	29.7	29.9	26.7	28.3	27.8	28.8	336.0	7	2456
	05 LST	26.0	23.7	26.7	25.2	24.1	26.6	28.7	28.8	24.4	25.3	26.4	27.4	313.3	7	2455
CIG = GTR 10000 FT AND VSBY = GTR 3 MI	11 LST	26.0	25.5	27.7	25.1	25.3	27.3	27.7	27.8	25.6	27.0	27.3	28.0	320.3	7	2455
	17 LST	26.5	23.9	27.7	24.3	24.3	25.3	25.0	26.3	27.4	28.1	27.3	27.5	313.6	7	2455
	23 LST	25.6	24.8	28.8	26.7	26.0	27.6	27.6	27.6	26.0	27.1	27.3	28.0	323.1	7	2456
	05 LST	24.6	23.4	26.0	24.2	22.8	26.1	26.7	27.6	23.4	24.7	26.3	26.7	302.5	7	2455
11 LST	25.0	24.7	27.2	23.7	24.3	27.0	25.1	26.8	23.9	26.4	27.3	27.4	308.8	7	2455	

RUIDOSO MUNICIPAL, NEW MEXICO

STA NO. 75467 (IN AREA NUMBER 10)

LATITUDE 3321N

LONGITUDE 10539W

ELEVATION(FT) 6691

PARAMETER DESCRIPTION	JAN	FEB	MAR	APR	MAY	JUN	JUL	AUG	SEP	OCT	NOV	DEC	ANN	PDR (YRS)	NO. OBS
ABS MAX TMP (F)	74	72	76	84	92	97	95	92	91	82	74	72	97	17	-113
MEAN MAX TMP (F)	49	52	57	66	74	83	82	80	77	68	58	51	66	17	-113
MEAN MIN TMP (F)	18	18	23	28	34	42	48	47	39	31	20	17	30	17	-113
ABS MIN TMP (F)	-21	-26	-8	5	15	25	36	32	22	11	-17	-24	-26	17	-113
MEAN NO DYS TMP = DR GTR 90(F)	0.0	0.0	0.0	0.0	0.3	5.0	4.0	0.3	0.0	0.0	0.0	0.0	9.6	10	-113
MEAN NO DYS TMP = DR LES 32(F)	28.0	25.0	26.0	23.0	16.0	3.0	0.0	0.0	6.0	20.0	26.0	29.0	202.0	10	-113
MEAN NO DYS TMP = DR LES 0(F)				0.0	0.0	0.0	0.0	0.0	0.0	0.0				17	-29
MEAN DEW PT TMP (F)														0	0
MEAN REL HUM (PCT)														0	0
MEAN PRESS ALT (FT)	6768	6821	6898	6955	6982	7008	6943	6940	6929	6877	6796	6759	6890	0	-50
MEAN PRECIP (IN)	1.11	1.11	1.43	0.80	0.88	1.79	4.63	4.15	1.91	1.24	0.58	1.33	21.0	17	-113
MEAN SNOW FALL (IN)	10.9	7.1	8.1	3.1	0.2	0.0	0.0	0.0	0.2	0.3	3.9	10.1	43.9	16	-113
MEAN NO DYS PRCP = DR GTR 0.1 IN	3.0	3.0	3.8	2.3	2.5	3.8	7.4	6.9	3.5	2.6	1.7	3.4	43.9	17	-29
MEAN NO DYS SNFL = DR GTR 1.5 IN	2.4	1.6	1.6	0.6	0.0	0.0	0.0	0.0	0.0	0.1	0.8	2.2	9.3	16	-29
MEAN NO DYS W/OCUR VSBY LES 1/2 MI														0	0
MEAN NO DYS TSMS														0	0
P FREQ WND SPD = DR GTR 17 KTS														0	0
P FREQ WND SPD = DR GTR 28 KTS														0	0
P FREQ LES 5000 FT A/D LES 5 MI														0	0
P FREQ LES 1500 FT A/D LES 3 MI														0	0
FDR 00-02 LST														0	0
03-05 LST														0	0
06-08 LST														0	0
09-11 LST														0	0
12-14 LST														0	0
15-17 LST														0	0
18-20 LST														0	0
21-23 LST														0	0
P FRER LES 300 FT A/D LES 1 MI														0	0
FDR 00-02 LST														0	0
03-05 LST														0	0
06-08 LST														0	0
09-11 LST														0	0
12-14 LST														0	0
15-17 LST														0	0
18-20 LST														0	0
21-23 LST														0	0

RUIDOSO MUNICIPAL, NEW MEXICO

MEAN NUMBER OF DAYS

PARAMETER DESCRIPTION	JAN	FEB	MAR	APR	MAY	JUN	JUL	AUG	SEP	OCT	NOV	DEC	ANN	PDR (YRS)	NO, OBS
CIG = GTR 1000 FT AND														0	0
VSBY = GTR 3 MI														0	0
														0	0
														0	0
CIG = GTR 2000 FT AND VSBY = GTR														0	0
3 MI W/SFC WND LES 10 KTS														0	0
														0	0
														0	0
SFC WND = GTR 17 KTS AND														0	0
NO PRECIP.														0	0
														0	0
														0	0
SFC WND 4-10 KTS AND TMP 33-89														0	0
DEG F AND NO PRECIP.														0	0
														0	0
														0	0
SKY COVER LES 3/10 AND														0	0
VSBY = GTR 3 MI														0	0
														0	0
														0	0
CIG = GTR 2500 FT AND														0	0
VSBY = GTR 3 MI														0	0
														0	0
														0	0
CIG = GTR 6000 FT AND														0	0
VSBY = GTR 3 MI														0	0
														0	0
														0	0
CIG = GTR 10000 FT AND														0	0
VSBY = GTR 3 MI														0	0
														0	0
														0	0

DATA NOT AVAILABLE

GUYMON, OKLAHOMA

STA NO. 72308 (IN AREA NUMBER 10)

LATITUDE 3649N

LONGITUDE 10130W

ELEVATION(FT) 03128

PARAMETER DESCRIPTION	JAN	FEB	MAR	APR	MAY	JUN	JUL	AUG	SEP	OCT	NOV	DEC	ANN	POR (YRS)	NO. OBS
ABS MAX TMP (F)	83	84	93	96	102	108	107	108	106	98	86	86	108	19	-113
MEAN MAX TMP (F)	48	52	58	69	78	89	93	92	85	74	59	51	71	19	-113
MEAN MIN TMP (F)	21	25	29	41	50	61	65	65	56	44	30	24	43	19	-113
ABS MIN TMP (F)	-19	-11	-7	17	28	41	48	46	31	24	4	0	-19	19	-113
MEAN NO DYS TMP = DR GTR 90(F)	0.0	0.0	0.3	2.0	6.0	18.0	24.0	23.0	13.0	2.0	0.0	0.0	88.3	10	-113
MEAN NO DYS TMP = DR LES 32(F)	28.0	23.0	20.0	6.0	0.3	0.0	0.0	0.0	0.0	3.0	19.0	28.0	127.3	10	-113
MEAN NO DYS TMP = DR LES 0(F)	0.5	0.0	0.0	0.0	0.0	0.0	0.0	0.0	0.0	0.0	0.0	1.5	2.0	3	-73120
MEAN DEW PT TMP (F)	23	27	30	37	47	56	61	60	50	42	28	22	40	3	-73120
MEAN REL HUM (PCT)	75	71	62	67	59	58	58	54	55	61	58	73	63	3	-73120
MEAN PRESS ALT (FT)	2949	2979	3072	3126	3156	3174	3114	3110	3073	3025	2944	2939	3057	0	-50
MEAN PRECIP (IN)	0.46	0.90	0.79	1.67	3.12	2.47	3.48	2.84	1.93	1.82	0.78	0.63	20.9	26	-113
MEAN SNOW FALL (IN)	3.2	3.9	3.3	1.0	0.1	0.0	0.0	0.0	0.0	0.2	1.3	3.5	16.5	50	-73120
MEAN NO DYS PRCP = DR GTR 0.1 IN	1.6	2.6	2.2	4.3	6.2	4.9	6.2	5.4	3.6	3.4	2.0	2.0	44.4	26	-29
P FREQ WND SPD = DR GTR 1.5 IN	0.7	0.9	0.7	0.2	0.0	0.0	0.0	0.0	0.0	0.0	0.3	0.8	3.6	10	-29
MEAN NO DYS W/O CUR VSBY LES 1/2 MI	4.5	5.9	3.5	5.0	1.5	3.3	0.7	1.0	1.0	3.6	0.5	6.5	39.0	3	-73120
MEAN NO DYS TSTMS	0.5	0.0	0.5	4.0	7.5	5.3	11.0	8.3	5.0	2.0	1.0	0.0	45.1	3	-73120
P FREQ WND SPD = DR GTR 17 KTS	5.7	11.0	24.4	25.0	18.2	14.1	5.5	7.2	14.5	7.3	9.9	7.4	12.5	3	-73120
P FREQ WND SPD = DR GTR 28 KTS	0.1	1.8	3.0	3.6	0.8	0.2	0.0	0.3	0.7	0.5	0.9	0.1	1.0	3	-73120
P FREQ LES 5000 FT A/D LES 5 MI	18.1	39.1	24.1	39.3	21.0	18.0	11.3	10.1	14.0	15.3	14.6	26.8	21.0	3	-73120
P FREQ LES 1900 FT A/D LES 3 MI															
FOR 00-02 LST	16.7	25.7	21.0	28.3	12.4	12.3	2.9	5.7	8.1	13.5	7.8	20.2	14.6	3	-73120
03-05 LST	18.1	29.8	21.0	31.7	19.9	13.2	7.6	5.0	10.0	13.4	4.4	19.4	16.0	3	-73120
06-08 LST	14.5	30.6	23.7	31.9	21.0	16.9	7.5	5.4	13.3	12.6	5.6	18.3	16.9	3	-73120
09-11 LST	16.1	32.2	18.8	33.3	15.6	8.8	5.4	3.2	5.2	11.7	10.0	12.9	14.4	3	-73120
12-14 LST	16.1	32.2	11.8	22.8	8.1	5.0	2.2	0.4	4.4	9.1	10.6	12.9	11.3	3	-73120
15-17 LST	15.6	28.1	12.9	18.9	6.5	5.0	0.4	1.4	4.8	5.6	7.2	14.5	10.1	3	-73120
18-20 LST	12.9	26.9	7.5	16.2	6.5	5.9	0.7	2.2	4.8	3.9	6.1	17.7	9.3	3	-73120
21-23 LST	15.6	27.1	11.3	23.3	7.5	9.6	1.1	2.2	6.3	7.4	5.6	20.4	11.5	3	-73120
P FREQ LES 300 FT A/D LES 1 MI															
FOR 00-02 LST	8.1	15.8	2.7	12.2	5.4	4.6	0.7	1.4	0.0	3.5	0.0	7.7	5.2	3	-73120
03-05 LST	9.1	17.5	6.5	8.3	7.0	5.0	1.8	0.4	1.9	4.3	2.2	10.2	6.2	3	-73120
06-08 LST	10.8	18.5	6.5	7.2	2.7	4.1	1.1	0.4	1.1	3.0	1.7	10.8	5.5	3	-73120
09-11 LST	8.1	14.0	4.8	1.7	2.2	2.3	0.7	0.0	0.4	1.3	1.1	4.8	3.5	3	-73120
12-14 LST	4.3	7.6	3.8	0.0	1.1	0.9	0.0	0.0	0.4	1.3	1.7	4.8	2.2	3	-73120
15-17 LST	7.5	9.9	3.2	1.7	1.6	0.5	0.4	1.4	0.7	1.7	0.0	5.4	2.8	3	-73120
18-20 LST	11.3	8.8	2.2	4.5	1.1	0.0	0.4	0.4	0.4	0.9	0.0	6.5	3.0	3	-73120
21-23 LST	10.2	11.8	2.2	7.2	1.6	2.3	0.4	0.4	1.1	4.4	0.6	10.2	4.4	3	-73120

GUYMON, OKLAHOMA

MEAN NUMBER OF DAYS

PARAMETER DESCRIPTION		JAN	FEB	MAR	APR	MAY	JUN	JUL	AUG	SEP	OCT	NOV	DEC	ANN	PDR (YRS)	NO. OBS
CIG = GTR 1000 FT AND VSBY = GTR 3 MI	17 LST	27.5	22.6	28.5	25.5	30.0	29.2	31.0	30.3	29.0	29.4	28.5	27.5	339.0	3	-73120
	23 LST	26.5	22.1	28.5	23.5	29.0	26.7	30.7	30.3	28.0	28.8	29.0	26.0	328.9	3	-73120
	05 LST	27.0	21.1	25.5	20.5	25.5	26.3	28.6	29.6	27.3	27.8	29.0	26.0	314.2	3	-73120
	11 LST	27.0	20.6	26.5	22.5	28.5	29.2	30.3	31.0	29.3	29.0	28.0	27.5	329.4	3	-73120
CIG =GTR 2000 FT AND VSBY =GTR 3 MI W/SFC WND LES 10 KTS	17 LST	15.5	10.3	6.0	8.5	6.0	9.0	12.0	11.3	11.6	19.7	15.0	14.5	139.4	3	-73120
	23 LST	13.0	8.8	11.0	6.5	15.0	12.2	18.3	15.3	14.3	16.9	13.0	14.0	158.3	3	-73120
	05 LST	11.0	7.8	8.5	7.5	11.0	15.2	22.3	20.0	13.7	17.7	14.5	11.0	160.2	3	-73120
	11 LST	9.5	7.8	7.0	6.0	5.5	11.1	16.6	10.3	9.7	12.1	10.0	9.5	115.1	3	-73120
SFC WND = GTR 17 KTS AND NO PRECIP.	17 LST	1.6	2.6	6.6	7.7	8.1	7.0	2.0	3.0	5.4	1.8	2.5	1.6	49.7	3	-73120
	23 LST	0.0	3.1	4.7	4.2	3.0	2.0	1.6	0.3	2.7	1.2	1.5	1.6	25.9	3	-73120
	05 LST	1.0	1.0	4.7	5.3	2.0	1.7	0.3	0.7	2.0	1.2	2.0	2.6	24.5	3	-73120
	11 LST	3.1	4.1	12.7	8.8	7.0	5.7	2.7	4.0	6.3	4.8	5.0	3.1	67.3	3	-73120
SFC WND 4-10 KTS AND TMP 33-89 DEG F AND NO PRECIP.	17 LST	14.7	13.5	10.7	9.8	10.1	7.0	6.7	6.4	11.3	21.3	17.5	10.0	139.0	3	-73120
	23 LST	6.1	10.4	11.3	12.6	14.7	15.0	20.0	21.6	18.6	21.8	13.7	4.7	170.3	3	-73120
	05 LST	2.6	4.7	5.7	15.0	18.8	16.7	22.5	21.0	17.2	21.8	12.0	1.0	158.8	3	-73120
	11 LST	11.0	10.2	8.6	10.9	11.0	9.8	10.7	8.0	7.7	14.5	13.5	8.2	124.1	3	-73120
SKY COVER LES 3/10 AND VSBY = GTR 3 MI	17 LST														0	0
	23 LST														0	0
	05 LST														0	0
	11 LST														0	0
CIG = GTR 2500 FT AND VSBY = GTR 3 MI	17 LST	26.0	18.2	27.3	22.5	28.0	27.5	30.7	29.6	28.3	28.6	27.5	25.0	319.4	3	-73120
	23 LST	25.5	20.6	25.5	21.0	28.5	26.3	30.3	30.0	27.3	27.8	28.5	24.0	315.3	3	-73120
	05 LST	25.5	19.2	23.0	17.5	22.5	24.6	26.3	29.0	26.0	26.2	28.5	23.5	291.8	3	-73120
	11 LST	26.0	17.2	24.5	17.5	25.0	27.1	29.0	29.3	26.6	27.0	27.0	24.5	300.7	3	-73120
CIG = GTR 6000 FT AND VSBY = GTR 3 MI	17 LST	25.0	17.2	25.5	18.0	25.0	23.4	28.6	26.7	25.7	28.2	24.5	24.0	291.8	3	-73120
	23 LST	25.0	18.6	23.5	19.5	27.0	24.3	27.0	27.3	26.3	27.4	27.0	23.0	295.9	3	-73120
	05 LST	25.5	17.7	21.0	17.0	21.0	22.2	25.3	27.0	25.3	25.4	25.5	22.0	274.9	3	-73120
	11 LST	25.5	16.2	24.0	16.0	24.5	24.6	26.7	26.7	25.3	25.8	24.0	23.0	282.3	3	-73120
CIG = GTR 10000 FT AND VSBY = GTR 3 MI	17 LST	24.0	17.2	25.0	17.5	23.0	20.9	25.3	25.6	22.7	27.4	23.0	23.5	275.1	3	-73120
	23 LST	25.0	18.6	22.5	17.5	24.5	22.3	25.3	26.7	25.0	26.6	25.5	23.0	282.5	3	-73120
	05 LST	25.5	15.7	20.0	15.5	19.5	20.5	23.3	23.3	23.6	24.1	24.0	21.0	238.0	3	-73120
	11 LST	25.0	15.2	23.0	15.5	24.5	23.4	26.7	25.3	23.6	25.0	23.5	21.5	272.2	3	-73120

RAPID CITY MUNICIPAL, SOUTH DAKOTA

STA NO. 72662 (IN AREA NUMBER 10)

LATITUDE 4402N

LONGITUDE 10303W

ELEVATION(FT) 03181

PARAMETER DESCRIPTION	JAN	FEB	MAR	APR	MAY	JUN	JUL	AUG	SEP	OCT	NOV	DEC	ANN	POR (YRS)	NO. OBS
ABS MAX TMP (F)	74	74	79	89	93	106	109	104	104	93	77	70	109	12	4383
MEAN MAX TMP (F)	35	38	43	57	68	78	87	87	76	64	47	39	60	12	4383
MEAN MIN TMP (F)	11	14	20	31	44	53	59	59	47	37	23	17	35	12	4383
ABS MIN TMP (F)	-25	-18	-17	11	19	31	39	42	25	14	-19	-18	-25	12	4383
MEAN NO DYS TMP = DR GTR 90(F)	0.0	0.0	0.0	0.0	0.6	4.3	12.9	13.5	4.2	0.2	0.0	0.0	35.7	12	4383
MEAN NO DYS TMP = DR LES 32(F)	30.7	26.2	28.1	16.4	1.2	0.2	0.0	0.0	1.2	9.6	24.2	29.6	167.4	12	4383
MEAN NO DYS TMP = DR LES 0(F)	6.7	4.3	3.0	0.0	0.0	0.0	0.0	0.0	0.0	0.0	1.4	3.4	18.8	12	4383
MEAN DEW PT TMP (F)	12	15	20	27	40	50	53	50	38	30	21	16	31	12	105075
MEAN REL HUM (PCT)	67	68	67	57	59	61	54	51	49	52	61	65	59	12	105075
MEAN PRESS ALT (FT)	2998	3004	3100	3144	3186	3212	3167	3156	3117	3069	3019	2999	3097	0	-50
MEAN PRECIP (IN)	0.33	0.73	0.92	1.46	2.96	2.88	2.05	1.32	0.92	0.64	0.54	0.35	15.1	12	4383
MEAN SNOW FALL (IN)	3.1	7.3	7.6	6.1	0.2	0.3	0.0	0.0	0.0	1.3	4.5	3.6	34.0	12	4383
MEAN NO DYS PRCP = DR GTR 0.1 IN	0.9	2.6	3.2	4.6	6.4	6.8	4.2	3.5	2.2	1.5	1.5	1.1	38.5	12	4383
MEAN NO DYS SNFL = DR GTR 1.5 IN	0.4	1.7	1.4	1.4	0.0	0.1	0.0	0.0	0.0	0.2	0.8	0.7	6.7	12	4383
MEAN NO DYS W/OCUR VSBY LES 1/2 MI	2.7	3.0	4.0	2.0	0.9	0.7	0.6	0.2	0.2	0.7	2.2	3.0	20.2	12	4381
MEAN NO DYS TSMS	0.0	0.0	0.1	1.1	6.1	10.3	11.7	10.1	2.9	0.2	0.0	0.0	42.5	12	4383
P FREQ WND SPD = DR GTR 17 KTS	16.0	15.4	22.6	21.7	17.4	11.8	8.9	9.4	13.2	15.0	20.6	17.4	15.8	12	105075
P FREQ WND SPD = DR GTR 28 KTS	2.2	1.9	2.7	2.2	0.6	0.4	0.2	0.3	0.7	1.5	2.1	2.1	1.4	12	105075
P FREQ LES 3000 FT A/D LES 5 MI	16.6	24.2	26.3	23.2	22.8	17.2	7.2	5.8	9.8	14.6	18.0	16.7	16.9	12	105067
P FREQ LES 1500 FT A/D LES 3 MI															
FOR 00-02 LST	8.6	14.9	14.7	9.5	11.3	7.8	2.3	2.8	3.4	7.9	9.6	9.3	8.5	12	13139
03-05 LST	10.4	14.9	16.4	11.6	12.5	8.8	4.6	3.8	4.3	9.0	10.4	9.7	9.7	12	13139
06-08 LST	12.2	16.0	18.3	15.8	16.8	9.9	6.9	4.3	5.8	8.2	11.2	10.0	11.3	12	13135
09-11 LST	11.6	14.5	15.9	12.7	13.0	7.7	3.0	2.0	4.3	8.9	11.7	8.9	9.5	12	13133
12-14 LST	9.1	13.7	10.8	9.1	8.5	5.3	1.0	1.2	2.5	5.9	8.8	7.4	6.9	12	13132
15-17 LST	7.7	12.0	9.3	9.8	7.1	4.4	0.9	1.4	2.8	4.1	7.6	7.9	6.3	12	13139
18-20 LST	7.8	14.2	11.6	10.5	7.4	3.3	1.0	0.6	3.1	4.5	8.9	7.7	6.7	12	13130
21-23 LST	8.1	15.5	14.4	9.4	9.4	5.4	1.5	1.5	3.2	6.6	9.2	8.6	7.7	12	13138
P FREQ LES 300 FT A/D LES 1 MI															
FOR 00-02 LST	3.6	5.2	5.4	3.1	2.1	1.0	0.5	0.7	0.7	1.1	3.1	4.0	2.5	12	13139
03-05 LST	3.5	4.5	5.9	3.4	2.3	1.4	1.2	1.1	0.8	1.4	3.9	3.8	2.8	12	13139
06-08 LST	4.2	5.0	5.7	3.5	1.3	0.5	0.8	0.5	1.0	1.9	3.1	4.6	2.7	12	13135
09-11 LST	3.0	4.1	4.8	2.6	0.4	0.4	0.0	0.0	0.2	1.0	2.4	2.6	1.8	12	13133
12-14 LST	1.9	3.2	3.0	2.6	0.1	0.3	0.0	0.1	0.0	0.4	1.9	2.0	1.3	12	13132
15-17 LST	1.6	3.7	2.9	3.5	0.4	0.3	0.1	0.0	0.4	0.2	2.2	2.8	1.5	12	13139
18-20 LST	2.6	5.1	3.9	3.2	1.0	0.4	0.1	0.0	0.2	0.4	2.5	3.0	1.9	12	13130
21-23 LST	3.9	4.6	4.9	3.4	1.6	0.5	0.3	0.0	0.3	0.6	2.8	4.1	2.3	12	13138

RAPID CITY MUNICIPAL, SOUTH DAKOTA

MEAN NUMBER OF DAYS

PARAMETER DESCRIPTION		JAN	FEB	MAR	APR	MAY	JUN	JUL	AUG	SEP	OCT	NOV	DEC	ANN	POR (YRS)	NO. OBS
CIG = GTR 1000 FT AND VSBY = GTR 3 MI	17 LST	28.7	25.0	28.7	27.5	29.6	29.6	30.7	30.9	29.3	29.9	28.3	28.9	347.1	12	4382
	23 LST	28.6	24.2	27.3	27.2	28.6	28.8	30.7	30.5	29.2	29.3	27.6	28.6	340.6	12	4382
	05 LST	28.1	24.7	26.5	26.1	27.2	27.8	29.7	29.8	29.2	28.6	27.2	28.2	333.1	12	4382
	11 LST	27.9	24.8	27.9	27.4	28.8	28.7	30.6	30.8	29.3	29.3	27.8	29.1	342.6	12	4382
CIG = GTR 2000 FT AND VSBY = GTR 3 MI W/SFC WND LES 10 KTS	17 LST	18.2	13.0	10.2	7.3	9.1	11.5	12.8	13.9	11.2	16.8	15.9	18.4	158.3	12	4382
	23 LST	20.2	15.8	17.3	18.3	19.9	21.2	24.6	22.7	21.5	21.3	18.3	20.1	241.2	12	4382
	05 LST	19.1	16.0	15.6	16.9	17.4	19.7	24.1	22.8	20.5	20.1	17.4	18.3	227.9	12	4382
	11 LST	16.1	12.0	10.1	6.9	7.8	10.3	12.6	12.1	10.8	12.1	12.9	15.9	139.6	12	4382
SFC WND = GTR 17 KTS AND NO PRECIP.	17 LST	3.6	3.4	7.9	9.6	7.8	4.7	3.7	4.5	4.9	3.0	5.3	4.7	63.1	12	4185
	23 LST	2.8	2.9	4.3	2.8	2.5	1.1	1.0	1.1	1.2	2.6	3.5	3.5	29.3	12	4171
	05 LST	3.9	3.2	3.1	3.4	2.4	1.4	0.8	0.7	1.9	2.7	4.6	4.3	34.4	12	4164
	11 LST	7.6	5.5	10.2	10.3	9.0	5.7	5.1	5.8	7.5	8.2	8.6	7.5	91.0	12	4188
SFC WND 4-10 KTS AND TMP 33-89 DEG F AND NO PRECIP.	17 LST	4.9	7.2	7.6	8.9	10.9	11.7	10.6	10.4	13.2	17.5	11.0	5.6	119.5	12	4185
	23 LST	2.4	3.0	5.6	10.7	16.2	18.2	19.8	20.0	17.8	15.4	8.3	4.7	142.1	12	4171
	05 LST	1.3	3.1	3.0	9.1	15.8	16.9	18.5	19.5	15.9	14.4	5.7	4.3	127.7	12	4164
	11 LST	5.8	6.2	7.7	8.5	9.0	10.7	11.3	10.7	11.0	11.8	9.5	6.5	108.7	12	4188
SKY COVER LES 3/10 AND VSBY = GTR 3 MI	17 LST	8.9	7.8	6.5	6.9	6.6	9.0	12.1	11.8	12.6	12.8	11.0	10.6	116.6	12	4382
	23 LST	14.2	11.3	12.2	12.8	10.7	13.7	16.4	17.2	16.2	18.4	13.7	13.4	170.4	12	4382
	05 LST	13.2	9.3	10.5	9.8	9.8	11.9	14.2	14.1	15.8	17.1	14.5	13.0	153.2	12	4382
	11 LST	7.5	7.8	6.8	7.2	7.7	10.9	15.1	15.1	14.1	13.2	9.4	9.4	124.2	12	4382
CIG = GTR 2500 FT AND VSBY = GTR 3 MI	17 LST	27.6	23.6	26.6	26.0	27.6	27.9	30.6	30.4	28.7	28.5	26.6	27.7	331.8	12	4382
	23 LST	27.7	22.6	25.5	25.9	27.0	27.1	30.2	30.1	28.5	27.9	26.4	27.5	326.4	12	4382
	05 LST	27.0	23.0	24.6	24.6	25.1	26.6	28.7	29.3	27.9	27.5	26.2	27.1	317.6	12	4382
	11 LST	26.9	23.4	25.1	25.0	25.8	26.3	29.1	30.2	28.2	27.2	26.4	27.9	321.5	12	4382
CIG = GTR 6000 FT AND VSBY = GTR 3 MI	17 LST	26.3	21.3	23.3	23.0	23.8	24.1	28.9	29.6	26.8	26.6	24.5	25.1	303.3	12	4382
	23 LST	26.0	20.2	22.2	24.2	23.7	24.1	29.0	28.6	26.7	25.6	24.2	25.0	299.7	12	4382
	05 LST	24.5	20.0	21.6	22.1	23.3	24.1	27.8	28.3	26.6	25.8	24.0	24.7	292.6	12	4382
	11 LST	25.3	21.8	21.7	21.2	21.7	23.4	28.1	28.4	26.2	25.6	24.3	26.0	293.7	12	4382
CIG = GTR 10000 FT AND VSBY = GTR 3 MI	17 LST	24.6	19.2	20.8	19.2	18.7	20.2	24.8	26.1	23.6	25.1	22.8	23.4	268.5	12	4382
	23 LST	23.3	18.6	19.7	20.7	21.1	21.4	26.8	27.2	25.1	24.9	21.9	22.8	273.5	12	4382
	05 LST	22.2	18.0	19.4	20.2	21.1	21.4	26.2	26.3	24.3	24.2	22.4	22.5	268.2	12	4382
	11 LST	23.7	19.9	20.5	19.3	19.9	20.8	26.2	27.0	24.2	24.1	23.3	24.0	272.9	12	4382

RAPID CITY/ELLSWORTH AFB, SOUTH DAKOTA

STA NO. 73677 (IN AREA NUMBER 10)

LATITUDE 4408N

LONGITUDE 10306W

ELEVATION(FT) 03277

PARAMETER DESCRIPTION	JAN	FEB	MAR	APR	MAY	JUN	JUL	AUG	SEP	OCT	NOV	DEC	ANN	PDR (YRS)	NO. OBS
ABS MAX TMP (F)	67	72	78	86	89	105	106	103	103	93	76	71	108	12	4383
MEAN MAX TMP (F)	34	38	41	54	66	77	85	85	73	62	46	39	58	12	4383
MEAN MIN TMP (F)	13	17	22	33	46	55	52	61	50	40	25	20	37	12	4383
ABS MIN TMP (F)	-24	-11	-14	12	20	31	42	48	27	14	-14	-15	-24	12	4383
MEAN NO DYS TMP = DR GTR 90(F)	0.0	0.0	0.0	0.0	0.0	3.4	10.2	9.6	2.7	0.1	0.0	0.0	26.0	12	4383
MEAN NO DYS TMP = DR LES 32(F)	29.4	25.3	25.9	15.5	1.8	0.2	0.0	0.0	0.0	7.2	21.3	27.2	154.6	12	4383
MEAN NO DYS TMP = DR LES 0(F)	6.8	3.1	2.1	0.0	0.0	0.0	0.0	0.0	0.0	0.0	0.9	3.0	15.9	12	4383
MEAN DFW PT TMP (F)	12	16	20	28	40	50	59	52	40	31	21	17	32	12	105052
MEAN REL HUM (PCT)	64	67	67	60	60	60	53	52	50	51	60	63	59	12	105052
MEAN PRESS ALT (FT)	3094	3100	3196	3240	3283	3308	3263	3252	3212	3161	3111	3095	3193	0	-50
MEAN PRECIP (IN)	0.36	0.72	0.97	1.71	2.58	2.89	1.44	1.85	1.19	0.50	0.64	0.42	15.3	12	4383
MEAN SNOW FALL (IN)	3.1	6.6	9.2	7.9	0.7	0.5	0.0	0.0	0.1	1.4	5.1	4.1	38.7	12	4383
MEAN NO DYS PRCP = DR GTR 0.1 IN	1.6	2.5	2.7	3.9	5.2	5.4	3.4	4.2	2.5	1.3	2.2	1.6	36.5	12	4383
MEAN NO DYS SNFL = DR GTR 1.5 IN	0.6	1.4	1.6	2.1	0.1	0.1	0.0	0.0	0.0	0.3	1.1	0.8	8.1	12	4383
MEAN NO DYS W/OCUR VSBY LES 1/2 MI	3.4	2.8	4.5	2.8	1.6	0.9	0.2	0.6	0.4	1.1	2.3	2.8	23.4	12	4382
MEAN NO DYS TSTMS	0.0	0.0	0.1	0.9	4.6	8.5	8.6	9.1	2.3	0.4	0.1	0.0	34.6	12	4383
P FREQ WND SPD = DR GTR 17 KTS	17.3	16.1	22.4	20.4	16.0	11.6	10.4	10.3	13.4	15.2	22.1	19.3	16.2	12	105135
P FREQ WND SPD = DR GTR 28 KTS	3.0	2.1	4.7	2.4	1.1	0.6	0.8	0.8	0.7	1.5	3.6	3.7	2.1	12	105135
P FREQ LES 5000 FT A/D LES 5 MI	16.8	23.5	27.9	25.8	24.0	18.4	7.2	6.8	11.7	14.7	18.9	15.8	17.6	12	105137
P FREQ LES 1500 FT A/D LES 3 MI															
FOR 00-02 LST	8.6	14.1	16.2	11.3	10.9	7.1	1.8	2.2	4.4	8.2	9.7	8.4	8.6	12	13145
03-05 LST	9.5	14.0	17.9	12.9	11.7	8.6	2.9	3.6	6.1	9.1	10.0	10.1	9.7	12	13142
06-08 LST	11.3	15.6	18.2	17.0	14.0	10.3	4.1	3.8	7.1	9.3	10.5	10.5	11.0	12	13142
09-11 LST	11.0	13.3	17.0	15.6	11.9	9.4	2.4	2.7	6.5	9.2	10.0	9.5	9.9	12	13144
12-14 LST	9.5	10.6	11.9	12.9	8.2	6.4	1.3	1.9	4.4	6.5	9.1	7.4	7.5	12	13145
15-17 LST	9.0	11.7	10.0	11.6	7.4	5.5	1.3	1.7	3.7	5.9	8.2	7.4	7.0	12	13138
18-20 LST	8.5	13.5	13.8	11.6	7.2	5.0	0.9	0.9	3.8	6.0	8.7	8.3	7.4	12	13141
21-23 LST	7.9	13.9	15.3	10.6	10.1	5.5	1.3	1.9	3.9	7.1	9.2	8.3	7.9	12	13140
P FREQ LES 300 FT A/D LES 1 MI															
FOR 00-02 LST	3.7	6.3	6.6	4.9	3.0	1.9	0.3	1.4	1.1	2.7	2.7	3.2	3.2	12	13145
03-05 LST	4.0	5.3	7.5	5.0	3.8	2.9	0.4	2.1	1.9	2.1	2.9	3.6	3.5	12	13142
06-08 LST	4.8	6.7	7.4	5.8	2.3	1.7	0.5	0.8	2.1	1.8	2.6	4.2	3.4	12	13142
09-11 LST	4.7	4.7	6.4	3.5	1.3	1.3	0.0	0.3	0.6	1.3	2.9	3.5	2.5	12	13144
12-14 LST	2.8	4.1	3.7	3.4	0.9	0.8	0.0	0.1	0.2	0.5	2.9	2.5	1.8	12	13145
15-17 LST	3.0	4.3	4.7	3.6	0.5	0.6	0.1	0.0	0.6	0.4	2.9	2.9	2.0	12	13138
18-20 LST	3.0	4.9	5.7	3.6	1.5	0.7	0.0	0.1	0.9	0.9	2.6	3.1	2.3	12	13141
21-23 LST	4.6	5.7	5.5	4.7	2.7	1.7	0.1	0.4	0.8	1.8	2.0	3.4	2.8	12	13140

RAPID CITY/ELLSWORTH AFB, SOUTH DAKOTA

MEAN NUMBER OF DAYS

PARAMETER DESCRIPTION		JAN	FEB	MAR	APR	MAY	JUN	JUL	AUG	SEP	OCT	NOV	DEC	ANN	POR (YRS)	NO. OBS
CIG = GTR 1000 FT AND VSBY = GTR 3 MI	17 LST	28.6	23.1	28.3	27.2	29.5	29.3	30.7	30.7	29.1	29.6	27.9	28.8	344.8	12	4382
	23 LST	28.8	24.3	27.2	27.6	28.2	28.8	30.6	30.4	29.3	29.2	27.6	28.7	340.7	12	4382
	05 LST	28.4	24.6	26.2	26.3	27.6	27.6	30.3	29.9	28.5	28.6	27.4	28.4	333.8	12	4382
	11 LST	28.5	24.8	27.0	26.9	28.9	28.5	30.5	30.6	28.8	29.2	27.7	29.1	340.5	12	4382
CIG = GTR 2000 FT AND VSBY = GTR 3 MI W/SFC WND LES 10 KTS	17 LST	18.4	14.8	11.9	9.4	11.2	15.5	15.7	15.7	13.3	17.8	14.9	18.4	177.0	12	4382
	23 LST	18.1	15.5	16.7	16.7	18.1	20.5	22.4	21.1	19.9	18.5	15.7	17.2	220.4	12	4382
	05 LST	18.6	16.7	14.9	16.7	18.2	18.2	21.4	21.6	18.5	18.8	16.0	17.5	217.1	12	4382
	11 LST	15.7	13.0	9.6	9.2	10.5	12.8	14.1	14.7	13.1	12.8	12.5	13.4	133.4	12	4382
SFC WND = GTR 17 KTS AND NO PRECIP.	17 LST	4.7	3.5	6.2	8.2	5.8	3.4	4.0	3.3	4.2	3.5	5.7	5.0	37.5	12	4221
	23 LST	4.1	3.7	4.6	3.5	2.7	1.2	1.5	2.3	2.1	2.8	4.6	5.5	38.6	12	4193
	05 LST	5.0	3.4	6.0	4.6	3.1	2.3	2.2	1.5	2.8	3.3	5.6	5.3	45.1	12	4165
	11 LST	7.6	6.0	10.3	9.6	7.1	5.3	5.3	5.5	6.4	8.3	9.4	7.3	88.3	12	4214
SFC WND 4-10 KTS AND TMP 33-89 DEG F AND NO PRECIP.	17 LST	5.3	7.3	9.6	11.0	11.4	14.7	13.4	13.0	13.3	17.4	10.3	7.4	134.1	12	4221
	23 LST	3.0	4.0	6.9	10.6	16.2	16.5	15.1	17.1	17.0	15.1	7.1	4.8	133.4	12	4193
	05 LST	2.6	3.2	3.9	7.2	14.5	14.8	14.4	16.7	13.4	12.8	6.3	4.6	114.0	12	4214
	11 LST	4.7	5.6	6.1	9.2	12.2	13.0	11.0	13.1	11.7	10.8	7.4	6.0	110.8	12	4214
SKY COVER LES 3/10 AND VSBY = GTR 3 MI	17 LST	7.6	7.1	5.5	5.1	5.8	7.0	8.9	9.2	11.0	11.7	8.6	8.7	96.2	12	4382
	23 LST	12.7	10.7	10.1	11.5	11.2	12.9	15.6	17.2	15.9	18.3	13.2	12.5	161.8	12	4382
	05 LST	12.9	9.9	9.5	7.6	9.2	10.7	12.5	13.1	14.9	15.8	14.3	12.5	142.9	12	4382
	11 LST	6.1	6.5	5.6	5.4	6.2	9.5	13.6	12.4	12.0	12.2	8.4	8.1	106.0	12	4382
CIG = GTR 2500 FT AND VSBY = GTR 3 MI	17 LST	27.2	24.1	26.4	25.5	27.7	27.8	30.7	30.3	28.4	28.5	26.8	27.7	331.1	12	4382
	23 LST	27.8	23.2	25.0	25.9	27.2	27.7	30.1	30.1	27.9	27.9	26.2	27.7	326.7	12	4382
	05 LST	26.9	23.4	24.4	24.5	26.2	26.8	29.6	29.1	27.6	27.5	25.9	26.6	318.5	12	4382
	11 LST	27.4	23.9	24.1	23.8	25.5	26.2	29.6	30.2	27.7	27.3	26.6	28.1	320.4	12	4382
CIG = GTR 6000 FT AND VSBY = GTR 3 MI	17 LST	25.5	21.3	23.2	20.7	21.6	22.7	26.9	27.3	25.3	26.5	24.0	25.0	290.0	12	4382
	23 LST	25.6	20.6	21.7	22.7	22.9	23.7	28.4	28.1	26.2	26.2	24.2	25.0	295.3	12	4382
	05 LST	24.5	20.7	21.0	21.2	23.4	23.7	28.3	27.2	26.1	26.5	23.8	25.3	291.7	12	4382
	11 LST	25.6	22.2	21.4	19.9	21.4	21.8	27.4	27.5	25.1	25.4	24.0	26.6	288.3	12	4382
CIG = GTR 10000 FT AND VSBY = GTR 3 MI	17 LST	23.9	19.4	21.1	19.3	19.2	21.1	23.7	24.9	22.9	25.1	22.3	22.7	265.6	12	4382
	23 LST	23.4	18.9	20.6	20.6	20.8	21.8	25.8	26.2	24.4	24.9	22.8	23.6	273.8	12	4382
	05 LST	23.2	19.2	19.2	20.0	20.7	21.9	25.1	25.9	24.7	25.3	22.7	23.6	271.7	12	4382
	11 LST	24.1	20.6	20.2	18.6	19.4	20.6	24.8	26.7	23.4	23.9	22.4	24.4	269.3	12	4382

BLACK HILLS AAF, SOUTH DAKOTA

STA NO. 75015 (IN AREA NUMBER 10)

LATITUDE 4310N

LONGITUDE 10350W

ELEVATION(FT) 03705

PARAMETER DESCRIPTION	JAN	FEB	MAR	APR	MAY	JUN	JUL	AUG	SEP	OCT	NOV	DEC	ANN	PDR (YRS)	NO. OBS
ABS MAX TMP (F)	70	72	85	88	98	106	110	111	103	95	77	74	111	45	-73534
MEAN MAX TMP (F)	36	40	47	59	69	80	89	88	78	65	48	39	62	45	-73534
MEAN MIN TMP (F)	12	16	23	34	44	53	60	58	48	36	24	16	35	45	-73534
ABS MIN TMP (F)	-29	-31	-20	-5	16	29	38	35	15	-10	-18	-25	-31	45	-73534
MEAN NO DYS TMP = OR GTR 90(F)	0.0	0.0	0.0	0.0	0.7	6.0	16.6	15.6	5.9	0.1	0.0	0.0	44.9	7	-73534
MEAN NO DYS TMP = OR LES 32(F)	30.7	26.7	28.6	17.3	4.6	0.1	0.0	0.0	2.1	15.0	25.4	30.6	101.1	7	-73534
MEAN NO DYS TMP = OR LES 0(F)	9.8	3.9	3.1	0.0	0.0	0.0	0.0	0.0	0.0	0.0	1.4	4.7	22.9	7	-73534
MEAN DEW PT TMP (F)	10	16	19	29	40	52	55	53	43	32	23	17	32	7	-73534
MEAN REL HUM (PCT)	65	64	65	59	65	64	56	56	54	58	62	69	61	7	-73534
MEAN PRESS ALT (FT)	3519	3590	3626	3670	3714	3737	3693	3682	3645	3590	3534	3518	3622	0	-50
MEAN PRECIP (IN)	0.53	0.51	0.96	2.14	2.89	2.83	2.10	1.36	1.34	1.02	0.65	0.49	16.8	46	-73534
MEAN SNOW FALL (IN)	7.5	6.8	9.2	7.7	0.9	0.0	0.0	0.0	0.3	1.9	5.9	5.7	45.9	44	-73534
MEAN NO DYS PRCP = OR GTR 0.1 IN	1.7	1.7	2.7	5.0	6.0	5.4	4.3	3.1	2.8	2.3	1.8	1.7	38.5	46	-29
MEAN NO DYS SNFL = OR GTR 1.5 IN	2.3	1.3	2.1	1.4	0.4	0.0	0.0	0.0	0.0	0.3	1.1	1.3	10.2	7	-73534
MEAN NO DYS W/OCUR VSBY LES 1/2 MI	1.1	1.5	1.0	0.5	0.8	0.8	0.4	0.1	0.4	0.0	0.0	0.7	7.3	7	-73534
MEAN NO DYS TSTMS	0.0	0.0	0.4	1.8	6.7	9.8	10.4	9.8	4.3	0.8	0.0	0.0	44.0	7	-73534
P FREQ WND SPD = OR GTR 17 KTS	11.0	12.1	18.9	21.6	18.8	16.4	17.4	18.2	16.7	15.1	17.1	13.4	16.4	7	-73534
P FREQ WND SPD = OR GTR 28 KTS	1.8	1.6	3.9	4.7	2.6	2.1	1.8	2.1	2.3	2.1	2.7	1.7	2.5	7	-73534
P FREQ LES 5000 FT A/D LES 5 MI	17.3	16.8	25.8	22.1	23.9	17.4	5.3	6.1	13.2	14.9	13.8	12.6	15.8	7	-73534
P FREQ LES 1500 FT A/D LES 3 MI															
FOR 00-02 LST	11.5	11.0	11.8	10.0	9.0	6.8	1.7	2.2	5.2	5.8	4.5	7.9	7.3	7	-73534
03-05 LST	8.6	11.6	14.4	11.5	8.1	8.7	2.2	3.1	7.1	6.5	4.9	7.0	7.8	7	-73534
06-08 LST	9.1	13.0	15.2	12.0	9.9	8.4	3.1	3.5	6.4	6.8	5.9	5.9	8.3	7	-73534
09-11 LST	7.7	10.7	15.8	11.7	8.4	5.4	2.3	1.1	4.1	7.4	5.1	5.6	7.1	7	-73534
12-14 LST	7.3	7.3	11.3	9.4	7.5	3.7	1.8	0.3	3.5	6.6	3.0	4.9	5.6	7	-73534
15-17 LST	7.5	7.3	8.6	6.9	6.1	3.3	1.1	0.2	2.1	5.2	3.5	4.5	4.7	7	-73534
18-20 LST	8.6	9.7	9.5	7.2	7.2	2.5	0.8	0.2	3.5	5.4	3.8	4.9	5.3	7	-73534
21-23 LST	12.5	8.5	13.3	8.9	8.4	4.9	0.8	1.5	2.9	6.5	4.0	7.3	6.6	7	-73534
P FREQ LES 300 FT A/D LES 1 MI															
FOR 00-02 LST	2.9	1.6	2.2	1.3	1.1	1.1	0.2	0.0	1.0	0.2	0.3	0.8	1.1	7	-73534
03-05 LST	2.9	2.6	3.1	1.9	1.6	1.7	0.3	0.6	0.5	0.3	0.3	0.9	1.4	7	-73534
06-08 LST	2.2	2.8	5.4	1.7	0.4	0.3	0.3	0.2	0.2	0.8	0.8	0.5	1.3	7	-73534
09-11 LST	1.4	2.6	3.9	0.4	0.9	0.6	0.0	0.0	0.0	0.3	1.4	2.0	1.1	7	-73534
12-14 LST	2.2	2.0	2.9	0.7	0.4	0.0	0.0	0.0	0.0	0.3	0.8	1.1	0.9	7	-73534
15-17 LST	2.9	2.8	1.6	1.3	0.9	0.2	0.0	0.2	0.0	0.5	1.0	1.5	1.1	7	-73534
18-20 LST	3.4	1.6	2.2	1.3	0.9	0.0	0.0	0.0	0.0	0.0	0.8	0.8	0.9	7	-73534
21-23 LST	3.4	1.2	2.7	1.5	0.5	0.3	0.0	0.0	0.3	0.3	1.1	0.6	1.0	7	-73534

BLACK HILLS AAF, SOUTH DAKOTA

MEAN NUMBPR OF DAYS

PARAMETER DESCRIPTION		JAN	FEB	MAR	APR	MAY	JUN	JUL	AUG	SEP	OCT	NOV	DEC	ANN	POR (YRS)	NO. OBS
CIG = GTR 1000 FT AND VSBY = GTR 3 MI	17 LST	29.5	26.7	29.0	28.7	29.5	29.7	30.7	30.8	29.7	30.1	29.4	30.0	333.8	7	-73534
	23 LST	28.1	25.5	27.8	27.7	29.7	28.8	31.0	30.7	29.4	29.7	29.1	29.3	346.8	7	-73534
	05 LST	29.1	25.3	27.8	27.8	29.0	20.6	30.6	30.3	28.7	29.5	29.3	29.7	345.7	7	-73534
	11 LST	29.3	26.3	28.1	28.3	29.3	29.1	30.6	31.0	29.0	29.4	29.1	29.7	349.2	7	-73534
CIG = GTR 2000 FT AND VSBY = GTR 3 MI W/SFC WND LES 10 KTS	17 LST	17.0	13.1	11.3	8.2	10.7	12.7	10.6	9.4	12.1	16.8	15.6	16.8	154.3	7	-73534
	23 LST	16.0	17.4	17.3	16.8	17.4	16.8	17.7	17.5	18.7	20.7	18.4	18.8	213.3	7	-73534
	05 LST	19.5	14.1	14.5	17.8	19.5	18.8	22.3	21.9	19.4	20.4	19.1	18.9	226.2	7	-73534
	11 LST	16.2	11.9	11.8	10.1	12.3	12.0	14.8	13.4	13.8	13.4	10.8	15.3	157.8	7	-73534
SFC WND = GTR 17 KTS AND NO PRECIP.	17 LST	4.2	2.9	7.2	11.0	8.2	6.0	7.4	9.7	5.0	2.4	4.9	3.3	72.2	7	-73534
	23 LST	2.9	2.3	6.0	5.5	5.1	3.9	5.6	7.0	4.5	4.0	2.4	2.7	51.9	7	-73534
	05 LST	2.5	2.6	4.1	2.7	5.0	1.9	2.0	1.7	2.2	1.9	2.8	2.7	32.1	7	-73534
	11 LST	5.8	5.0	8.4	11.0	8.2	6.9	5.6	5.3	7.2	7.6	10.8	6.8	88.6	7	-73534
SFC WND 4-10 KTS AND TMP 33-89 DEG F AND NU PRECIP.	17 LST	6.4	8.4	9.1	8.4	11.9	12.0	8.9	7.7	12.6	17.9	11.4	8.7	123.4	7	-73534
	23 LST	3.1	4.3	3.5	9.2	12.1	13.5	13.6	12.6	14.3	13.1	6.8	2.5	108.6	7	-73534
	05 LST	1.4	3.0	2.5	8.8	12.2	14.0	14.0	13.9	15.5	12.2	6.3	1.8	107.4	7	-73534
	11 LST	7.4	6.9	9.0	10.8	13.6	13.0	11.3	13.4	14.9	14.3	7.4	6.6	128.6	7	-73534
SKY COVER LES 3/10 AND VSBY = GTR 3 MI	17 LST	8.2	8.8	7.5	8.2	7.2	8.9	12.0	11.0	13.7	13.3	10.3	10.8	119.9	7	-73534
	23 LST	12.8	13.9	12.3	13.5	12.1	14.6	17.7	18.6	18.7	20.0	15.7	13.1	183.0	7	-73534
	05 LST	13.6	13.4	10.3	10.8	10.1	12.0	16.0	15.1	15.7	17.1	15.4	14.8	164.3	7	-73534
	11 LST	8.6	9.1	7.2	6.8	5.8	11.9	16.4	15.0	14.3	14.1	9.0	8.5	126.7	7	-73534
CIG = GTR 2500 FT AND VSBY = GTR 3 MI	17 LST	27.8	25.3	27.3	26.0	28.0	28.6	30.3	30.8	28.6	28.4	27.8	29.0	337.9	7	-73534
	23 LST	25.6	24.5	25.6	26.3	27.5	27.0	30.6	30.1	27.8	28.6	27.8	27.4	328.8	7	-73534
	05 LST	27.2	23.0	23.8	25.7	27.0	26.6	29.4	29.4	26.0	27.4	27.3	28.0	320.8	7	-73534
	11 LST	28.0	23.9	25.1	25.0	26.5	27.0	30.4	30.0	27.4	27.4	27.7	29.1	327.5	7	-73534
CIG = GTR 6000 FT AND VSBY = GTR 3 MI	17 LST	25.5	23.2	24.1	21.7	24.3	23.6	29.0	29.4	27.0	26.4	25.1	27.2	306.5	7	-73534
	23 LST	23.8	22.5	23.3	24.2	23.5	25.1	29.3	29.4	25.0	26.6	26.0	26.1	304.8	7	-73534
	05 LST	25.6	21.2	21.1	22.5	22.7	24.1	28.3	27.8	24.1	26.0	24.8	26.8	295.0	7	-73534
	11 LST	26.0	23.0	21.6	21.7	20.6	24.0	28.8	27.8	25.0	25.4	25.6	26.7	296.2	7	-73534
CIG = GTR 10000 FT AND VSBY = GTR 3 MI	17 LST	23.8	22.0	21.5	19.5	20.8	20.9	25.9	25.9	25.4	24.8	23.9	25.4	279.8	7	-73534
	23 LST	22.0	21.9	21.6	22.0	20.2	22.0	27.0	27.3	23.1	25.4	24.4	24.7	281.6	7	-73534
	05 LST	24.3	20.0	19.5	19.8	19.3	22.0	26.1	25.5	22.1	24.3	23.1	25.1	271.1	7	-73534
	11 LST	24.5	22.2	20.3	19.8	19.0	22.1	27.1	26.7	24.0	24.1	23.7	24.7	278.2	7	-73534

HOT SPRINGS MUNICIPAL, SOUTH DAKOTA

STA NO. 75016 (IN ARFA NUMBER 10)

LATITUDE 4322N

LONGITUDE 10323W

ELEVATION(FT) 03148

PARAMETER DESCRIPTION	JAN	FEB	MAR	APR	MAY	JUN	JUL	AUG	SEP	OCT	NOV	DEC	ANN	PQR (YRS)	NO. DBS
AOS MAX TMP (F)	74	74	79	89	93	106	109	104	104	93	77	70	109	12	-72662
MEAN MAX TMP (F)	35	38	43	57	68	78	87	87	76	64	47	39	60	12	-72662
MEAN MIN TMP (F)	11	14	20	31	44	53	59	59	47	37	23	17	35	12	-72662
ABS MIN TMP (F)	-25	-18	-17	11	19	31	39	42	25	14	-19	-18	-25	12	-72662
MEAN NO DYS TMP = OR GTR 90(F)	0.0	0.0	0.0	0.0	0.6	4.3	12.9	13.5	4.2	0.4	0.0	0.0	35.7	12	-72662
MEAN NO DYS TMP = OR LES 32(F)	30.7	26.2	28.1	16.4	1.2	0.2	0.0	0.0	1.2	9.6	24.2	29.6	167.4	12	-72662
MEAN NO DYS TMP = OR LES 0(F)	6.7	4.3	3.0	0.0	0.0	0.0	0.0	0.0	0.0	0.0	1.4	3.4	18.8	12	-72662
MEAN DEW PT TMP (F)	12	15	20	27	40	50	53	50	38	30	21	16	31	12	-72662
MEAN REL HUM (PCT)	67	68	67	57	59	61	54	51	49	52	61	65	59	12	-72662
MEAN PRESS ALT (FT)	2963	2972	3067	3110	3154	3179	3135	3124	3086	3033	2979	2963	3064	0	-50
MEAN PRECIP (IN)	0.93	0.73	0.92	1.46	2.96	2.98	2.05	1.32	0.92	0.64	0.54	0.35	15.1	12	-72662
MEAN SNOW FALL (IN)	3.1	7.3	7.6	6.1	0.2	0.3	0.0	0.0	0.0	1.3	4.5	3.6	34.0	12	-72662
MEAN NO DYS PRCP = OR GTR 0.1 IN	0.9	2.6	3.2	4.6	6.4	6.8	4.2	3.5	2.2	1.5	1.5	1.1	38.5	12	-72662
MEAN NO DYS SNFL = OR GTR 1.5 IN	0.4	1.7	1.4	1.4	0.0	0.1	0.0	0.0	0.0	0.2	0.8	0.7	6.7	12	-72662
MEAN NO DYS W/DCUR VSMY LES 1/2 MI	2.7	3.0	4.0	2.0	0.9	0.7	0.6	0.2	0.2	0.7	2.2	3.0	20.2	12	-72662
MEAN NO DYS TSTMS	0.0	0.0	0.1	1.1	6.1	10.3	11.7	10.1	2.9	0.2	0.0	0.0	42.5	12	-72662
P FREQ WND SPD = OR GTR 17 KTS	16.0	15.4	22.6	21.7	17.4	11.8	8.9	9.4	13.2	15.0	20.6	17.4	15.8	12	-72662
P FREQ WND SPD = OR GTR 28 KTS	2.2	1.9	2.7	2.2	0.6	0.4	0.2	0.3	0.7	1.5	2.1	2.1	1.4	12	-72662
P FREQ LES 3000 FT A/O LES 5 MI	16.6	24.2	26.3	23.2	22.8	17.2	7.2	5.8	9.8	14.6	18.0	16.7	16.9	12	-72662
P FREQ LES 1500 FT A/O LES 3 MI															
FOR 00-02 LST	8.6	14.9	14.7	9.5	11.3	7.8	2.3	2.8	3.4	7.9	9.6	9.3	8.5	12	-72662
03-05 LST	10.4	14.9	16.4	11.6	12.5	8.8	4.6	3.8	4.3	9.0	10.4	9.7	9.7	12	-72662
06-08 LST	12.2	16.0	18.3	15.8	16.8	9.9	6.9	4.3	5.8	8.2	11.2	10.0	11.3	12	-72662
09-11 LST	11.6	14.5	15.9	12.7	13.0	7.7	3.0	2.0	4.3	8.9	11.7	8.9	9.5	12	-72662
12-14 LST	9.1	13.7	10.8	9.1	8.5	5.3	1.0	1.2	2.5	5.9	8.8	7.4	6.9	12	-72662
15-17 LST	7.7	12.0	9.3	9.8	7.1	4.4	0.9	1.4	2.8	4.1	7.6	7.9	6.3	12	-72662
18-20 LST	7.8	14.2	11.6	10.5	7.4	3.3	1.0	0.2	3.1	4.5	8.9	7.7	6.7	12	-72662
21-23 LST	8.1	15.5	14.4	9.4	9.4	5.4	1.5	1.5	3.2	6.6	9.2	8.6	7.7	12	-72662
P FREQ LES 300 FT A/O LES 1 MI															
FOR 00-02 LST	3.6	5.2	5.4	3.1	2.1	1.0	0.5	0.7	0.7	1.1	3.1	4.0	2.5	12	-72662
03-05 LST	3.5	4.5	5.9	3.4	2.3	1.4	1.2	1.1	0.8	1.4	3.9	3.8	2.8	12	-72662
06-08 LST	4.2	5.0	5.7	3.5	1.3	0.5	0.8	0.5	1.0	1.9	3.1	4.6	2.7	12	-72662
09-11 LST	3.0	4.1	4.8	2.6	0.4	0.4	0.0	0.2	1.0	2.4	2.6	1.8	1.8	12	-72662
12-14 LST	1.9	3.2	3.0	2.6	0.1	0.3	0.0	0.1	0.0	1.9	2.0	1.3	1.3	12	-72662
15-17 LST	1.6	3.7	2.9	3.5	0.4	0.3	0.1	0.0	0.4	0.2	2.2	2.8	1.5	12	-72662
18-20 LST	2.6	5.1	3.9	3.2	1.0	0.4	0.1	0.0	0.2	0.4	2.5	3.0	1.9	12	-72662
21-23 LST	3.9	4.6	4.9	3.4	1.6	0.5	0.3	0.0	0.3	0.6	2.8	4.1	2.3	12	-72662

HOT SPRINGS MUNICIPAL, SOUTH DAKOTA

MEAN NUMBER OF DAYS

PARAMETER DESCRIPTION		JAN	FEB	MAR	APR	MAY	JUN	JUL	AUG	SEP	OCT	NOV	DEC	ANN	POR (YRS)	NO. OBS
CIG = GTR 1000 FT AND VSBY = GTR 3 MI	17 LST	28.7	25.0	28.7	27.5	29.6	29.6	30.7	30.9	29.3	29.9	28.3	28.9	347.1	12	-72662
	23 LST	28.6	24.2	27.3	27.2	28.6	28.8	30.7	30.5	29.2	29.3	27.6	28.6	340.6	12	-72662
	05 LST	28.1	24.7	26.5	26.1	27.2	27.8	29.7	29.8	29.2	28.6	27.2	28.2	333.1	12	-72662
CIG = GTR 2000 FT AND VSBY = GTR 3 MI W/SFC WND LES 10 KTS	11 LST	27.9	24.8	27.9	27.4	28.8	28.7	30.6	30.8	29.3	29.5	27.8	29.1	342.6	12	-72662
	17 LST	18.2	13.0	10.2	7.3	9.1	11.5	12.8	13.9	11.2	16.8	15.9	18.4	158.3	12	-72662
	23 LST	20.2	15.8	17.3	18.3	19.9	21.2	24.6	22.7	21.5	21.3	18.3	20.1	241.2	12	-72662
SFC WND = GTR 17 KTS AND NO PRECIP.	05 LST	19.1	16.0	15.6	16.9	17.4	19.7	24.1	22.8	20.5	20.1	17.4	18.3	227.9	12	-72662
	11 LST	16.1	12.0	10.1	6.9	7.8	10.3	12.6	12.1	10.8	12.1	12.9	15.9	139.6	12	-72662
	17 LST	3.6	3.4	7.9	9.6	7.8	4.7	3.7	4.5	4.9	3.0	5.3	4.7	63.1	12	-72662
SFC WND 4-10 KTS AND THP 33-89 DEG F AND NO PRECIP.	23 LST	2.8	2.9	4.3	2.8	2.5	1.1	1.0	1.1	1.2	2.6	3.5	3.5	29.3	12	-72662
	05 LST	3.9	3.2	5.1	3.4	2.4	1.4	0.8	0.7	1.9	2.7	4.6	4.3	34.4	12	-72662
	11 LST	7.6	5.5	10.2	10.3	9.0	5.7	5.1	5.8	7.5	8.2	8.6	7.5	91.0	12	-72662
SKY COVER LES 3/10 AND VSBY = GTR 3 MI	17 LST	4.9	7.2	7.6	8.9	10.9	11.7	10.6	10.4	13.2	17.5	11.0	5.6	119.5	12	-72662
	23 LST	2.4	3.0	5.6	10.7	16.2	18.2	19.8	20.0	17.8	15.4	8.3	4.7	142.1	12	-72662
	05 LST	1.5	3.1	3.0	9.1	15.8	16.9	18.5	19.5	15.9	14.4	5.7	4.3	127.7	12	-72662
CIG = GTR 2500 FT AND VSBY = GTR 3 MI	11 LST	5.8	6.2	7.7	8.5	9.0	10.7	11.3	10.7	11.0	11.8	9.5	6.5	108.7	12	-72662
	17 LST	8.9	7.8	6.5	6.9	6.6	9.0	12.1	11.8	12.6	12.8	11.0	10.6	116.6	12	-72662
	23 LST	14.2	11.5	12.2	12.8	10.7	13.7	16.4	17.2	16.2	18.4	13.7	13.4	170.4	12	-72662
CIG = GTR 6000 FT AND VSBY = GTR 3 MI	05 LST	13.2	9.3	10.5	9.8	9.8	11.9	14.2	14.1	15.8	17.1	14.5	13.0	133.2	12	-72662
	11 LST	7.5	7.8	6.8	7.2	7.7	10.9	15.1	15.1	14.1	13.2	9.4	9.4	124.2	12	-72662
	17 LST	27.6	23.6	26.6	26.0	27.6	27.9	30.6	30.4	28.7	28.5	26.6	27.7	331.8	12	-72662
CIG = GTR 10000 FT AND VSBY = GTR 3 MI	23 LST	27.7	22.6	25.5	25.9	27.0	27.1	30.2	30.1	28.5	27.9	26.4	27.5	326.4	12	-72662
	05 LST	27.0	23.0	24.6	24.6	25.1	26.6	28.7	29.3	27.9	27.5	26.2	27.1	317.6	12	-72662
	11 LST	26.9	23.4	25.1	25.0	25.8	26.3	29.1	30.2	28.2	27.2	26.4	27.9	321.5	12	-72662
CIG = GTR 10000 FT AND VSBY = GTR 3 MI	17 LST	26.3	21.3	23.3	23.0	23.8	24.1	28.9	29.6	26.8	26.6	24.5	25.1	303.3	12	-72662
	23 LST	26.0	20.2	22.2	22.2	23.7	24.1	29.0	28.6	26.7	25.8	24.2	25.0	299.7	12	-72662
	05 LST	24.5	20.0	21.6	22.1	23.3	24.1	27.8	28.3	26.6	25.8	24.0	24.7	292.8	12	-72662
CIG = GTR 10000 FT AND VSBY = GTR 3 MI	11 LST	25.3	21.8	21.7	21.2	21.7	23.4	28.1	28.4	26.2	25.6	24.3	26.0	293.7	12	-72662
	17 LST	24.6	19.2	20.8	19.2	18.7	20.2	24.8	26.1	23.6	25.1	22.8	24.4	268.5	12	-72662
	23 LST	23.3	18.6	19.7	20.7	21.1	21.4	26.8	27.2	25.1	24.9	21.9	22.8	273.5	12	-72662
CIG = GTR 10000 FT AND VSBY = GTR 3 MI	05 LST	22.2	18.0	19.4	20.2	21.1	21.4	26.2	26.3	24.3	24.2	22.4	22.5	268.2	12	-72662
	11 LST	23.7	19.9	20.5	19.3	19.9	20.8	26.2	27.0	24.2	24.1	23.3	24.0	272.9	12	-72662

MIDLAND AIR TERMINAL, TEXAS

STA NO. 72265 (IN AREA NUMBER 10)

LATITUDE 3196N

LONGITUDE 10212W

ELEVATION(FT) 62870

PARAMETER DESCRIPTION	JAN	FEB	MAR	APR	MAY	JUN	JUL	AUG	SEP	OCT	NOV	DEC	ANN	FOR (YRS)	NO. OBS
ABS MAX TMP (F)	83	87	90	97	107	109	106	106	107	98	87	85	109	12	4383
MEAN MAX TMP (F)	59	62	69	78	86	94	94	94	88	78	65	59	77	12	4383
MEAN MIN TMP (F)	32	35	40	50	59	68	70	69	63	53	38	32	51	12	4383
ABS MIN TMP (F)	8	-1	18	28	39	53	56	60	46	33	16	8	-1	12	4383
MEAN NO DYS TMP = DR GTR 90(F)	0.0	0.0	0.1	3.9	11.7	24.6	25.8	27.1	15.7	3.1	0.0	0.0	112.0	12	4383
MEAN NO DYS TMP = DR LES 32(F)	17.3	10.8	5.8	0.6	0.0	0.0	0.0	0.0	0.0	0.0	7.2	17.1	58.8	12	4383
MEAN NO DYS TMP = DR LES 0(F)	0.0	0.1	0.0	0.0	0.0	0.0	0.0	0.0	0.0	0.0	0.0	0.0	0.1	12	4383
MEAN DEW PT TMP (F)	27	29	29	38	48	58	60	59	54	46	33	26	42	12	105105
MEAN REL HUM (PCT)	56	54	44	45	49	50	52	50	53	56	55	53	51	12	105105
MEAN PRESS ALT (FT)	2714	2761	2836	2891	2917	2930	2870	2872	2869	2821	2745	2711	2828	0	-50
MEAN PRECIP (IN)	0.70	0.46	0.29	0.85	2.09	1.99	1.89	1.49	1.46	1.82	0.43	0.59	13.7	16	-113
MEAN SNOW FALL (IN)	1.1	0.9	0.1	0.0	0.0	0.0	0.0	0.0	0.0	0.0	0.1	0.5	2.7	12	4378
MEAN NO DYS PRCP = DR GTR 0.1 IN	2.1	1.6	0.8	2.4	5.0	3.5	4.0	3.3	2.9	3.4	1.5	1.9	32.4	16	-29
MEAN NO DYS SNFL = DR GTR 1.5 IN	0.2	0.2	0.0	0.0	0.0	0.0	0.0	0.0	0.0	0.0	0.0	0.2	0.6	12	4378
MEAN NO DYS W/DCUR VSBY LES 1/2 MI	3.1	2.8	1.3	0.8	0.4	0.1	0.2	0.0	0.3	0.7	1.7	2.5	13.9	12	4381
MEAN NO DYS TSTMS	0.2	0.6	0.8	2.7	5.8	4.9	7.7	5.2	3.1	2.0	0.7	0.6	34.3	12	4383
P FREQ WND SPD = DR GTR 17 KTS	4.7	8.3	10.3	10.2	7.9	5.0	2.9	1.3	2.6	3.5	4.2	4.9	5.5	12	105113
P FREQ WND SPD = DR GTR 28 KTS	0.1	0.3	0.5	0.3	0.1	0.0	0.1	0.0	0.0	0.0	0.1	0.1	0.1	12	105113
P FREQ LES 5000 FT A/D LES 3 MI	14.6	21.2	15.3	14.8	14.0	8.7	5.4	3.6	11.1	15.9	15.0	13.1	12.7	12	105098
P FREQ LES 1500 FT A/D LES 3 MI															
FOR 00-02 LST	10.0	13.5	8.2	6.1	4.8	3.2	0.4	0.5	3.1	7.3	10.2	8.2	6.3	12	13135
03-05 LST	12.0	17.0	10.4	8.5	7.9	4.6	1.5	0.8	7.1	10.3	13.1	10.5	8.6	12	13139
06-08 LST	14.8	20.7	11.6	11.6	11.8	7.9	3.9	2.7	11.3	15.0	13.3	12.5	11.4	12	13140
09-11 LST	12.7	20.5	12.5	9.8	6.5	4.7	3.0	2.5	6.9	13.0	10.8	12.2	9.6	12	13142
12-14 LST	9.5	14.0	8.8	6.6	3.1	1.8	1.1	0.2	2.6	6.8	7.2	9.1	5.9	12	13139
15-17 LST	7.8	10.2	6.4	5.6	2.0	1.8	0.4	0.0	1.4	5.4	5.8	8.1	4.6	12	13139
18-20 LST	5.5	8.9	5.5	6.1	2.6	1.3	0.4	0.0	1.4	5.6	4.9	6.2	4.0	12	13139
21-23 LST	8.2	10.9	6.8	5.6	3.7	1.7	0.2	0.4	2.0	6.8	6.9	4.3	5.0	12	13143
P FREQ LES 300 FT A/D LES 1 MI															
FOR 00-02 LST	3.4	5.3	2.1	0.4	0.9	0.3	0.0	0.0	0.0	1.3	3.3	2.2	1.6	12	13135
03-05 LST	5.5	8.2	2.9	0.6	1.4	0.2	0.1	0.0	0.6	2.9	4.3	3.8	2.4	12	13139
06-08 LST	7.2	7.5	3.0	0.7	0.5	0.2	0.1	0.0	0.6	2.7	3.9	6.2	2.7	12	13140
09-11 LST	3.3	3.0	2.2	0.6	0.0	0.1	0.0	0.0	0.0	1.1	1.4	3.1	1.2	12	13142
12-14 LST	1.5	0.9	1.0	0.4	0.1	0.0	0.0	0.0	0.1	0.7	0.3	0.9	0.5	12	13139
15-17 LST	1.4	1.2	0.7	0.5	0.0	0.2	0.2	0.0	0.0	0.4	0.3	1.0	0.5	12	13139
18-20 LST	2.0	1.5	1.6	0.7	0.2	0.2	0.1	0.0	0.4	0.8	0.9	1.2	0.8	12	13139
21-23 LST	3.0	2.6	1.9	0.9	0.3	0.0	0.0	0.0	0.2	1.4	1.8	1.5	1.1	12	13143

MIDLAND AIR TERMINAL, TEXAS

MEAN NUMBER OF DAYS

PARAMETER DESCRIPTION		JAN	FEB	MAR	APR	MAY	JUN	JUL	AUG	SEP	OCT	NOV	DEC	ANN	POR (YRS)	NO. OBS
CIG = GTR 1000 FT AND VSBY = GTR 3 MI	17 LST	29.3	25.9	28.9	28.7	30.4	29.6	30.8	31.0	29.8	29.7	28.9	29.2	352.2	12	4382
	23 LST	28.6	25.2	29.1	28.7	30.2	29.6	30.9	31.0	29.5	29.1	28.1	29.3	349.3	12	4382
	05 LST	27.7	23.9	28.5	28.1	29.2	29.3	30.5	30.8	28.7	28.6	26.8	28.7	340.6	12	4382
	11 LST	28.3	24.1	28.1	28.1	30.2	29.6	30.9	31.0	29.5	28.8	28.1	28.0	344.7	12	4382
CIG = GTR 2000 FT AND VSBY = GTR 3 MI W/SFC WND LES 10 KTS	17 LST	14.4	10.1	9.3	9.0	10.1	10.0	11.2	13.4	13.4	16.3	17.0	18.2	194.2	12	4382
	23 LST	21.3	16.2	18.1	15.6	16.5	14.7	22.4	24.2	22.7	22.1	21.7	22.7	238.2	12	4382
	05 LST	21.5	16.6	19.2	18.4	19.1	19.6	23.1	28.3	23.2	23.1	21.4	22.6	258.1	12	4382
	11 LST	12.6	8.2	7.5	8.6	11.8	10.5	16.0	17.2	13.8	12.7	11.6	11.9	142.4	12	4382
SFC WND = GTR 17 KTS AND NO PRECIP.	17 LST	1.6	2.6	4.3	5.2	4.7	1.2	1.3	1.1	1.1	1.1	1.3	1.5	27.0	12	4345
	23 LST	0.7	1.4	2.0	2.3	1.7	0.8	0.3	0.0	0.7	0.7	0.7	0.8	12.1	12	4325
	05 LST	0.6	1.1	1.8	1.3	0.8	0.3	0.1	0.1	0.3	0.6	1.0	0.3	8.3	12	4303
	11 LST	2.8	4.4	5.2	4.7	3.3	1.8	1.6	0.2	0.9	1.8	2.4	2.9	32.0	12	4321
SFC WND 4-10 KTS AND TMP 33-89 DEG F AND NO PRECIP.	17 LST	17.2	13.1	12.1	9.8	9.4	3.6	5.0	4.5	10.7	18.3	17.9	18.8	140.4	12	4345
	23 LST	18.4	17.0	18.6	16.7	19.7	17.9	21.6	23.3	21.1	21.8	19.3	18.5	233.9	12	4325
	05 LST	13.5	14.5	18.1	19.1	19.8	19.4	20.2	21.4	18.6	20.1	16.7	14.0	215.4	12	4303
	11 LST	15.3	11.7	10.4	11.3	12.8	10.9	14.3	14.9	15.9	17.4	16.0	15.7	166.6	12	4321
SKY COVER LES 3/10 AND VSBY = GTR 3 MI	17 LST	12.2	11.0	10.8	12.3	12.2	13.0	9.4	9.6	15.8	17.2	15.5	15.2	194.2	12	4382
	23 LST	16.6	15.8	17.5	17.5	18.3	19.4	19.3	21.2	22.7	21.1	19.3	19.1	227.8	12	4382
	05 LST	16.3	14.4	17.9	17.2	15.5	16.2	16.2	19.9	20.4	20.4	18.3	19.5	212.2	12	4382
	11 LST	12.7	11.1	12.8	14.0	14.8	16.1	13.7	16.7	17.8	18.2	16.3	15.8	180.0	12	4382
CIG = GTR 2500 FT AND VSBY = GTR 3 MI	17 LST	28.4	24.4	28.0	27.5	30.1	29.1	30.7	30.9	29.6	28.6	27.8	28.1	343.2	12	4382
	23 LST	27.4	24.1	28.2	27.8	29.2	29.2	30.8	30.8	28.7	27.9	27.1	28.6	339.8	12	4382
	05 LST	26.5	21.9	27.0	26.0	25.7	27.4	30.0	30.4	26.3	26.5	25.5	26.8	320.0	12	4382
	11 LST	27.0	22.0	26.6	26.5	28.4	28.1	29.1	29.8	26.8	25.7	26.1	26.7	322.8	12	4382
CIG = GTR 6000 FT AND VSBY = GTR 3 MI	17 LST	27.5	23.0	27.1	25.9	27.9	27.8	28.9	29.0	27.2	27.2	26.4	27.3	325.2	12	4382
	23 LST	26.8	23.4	27.7	26.7	27.8	28.5	30.2	30.7	28.0	26.7	25.6	27.6	329.7	12	4382
	05 LST	25.6	21.1	25.7	25.0	24.4	26.8	29.2	30.1	25.5	25.3	24.1	26.2	309.0	12	4382
	11 LST	26.3	21.3	25.4	24.5	25.7	26.5	27.4	28.3	25.3	24.4	25.3	26.1	306.5	12	4382
CIG = GTR 10000 FT AND VSBY = GTR 3 MI	17 LST	26.6	22.5	25.9	24.9	26.2	25.7	25.3	24.9	26.1	26.2	25.5	26.9	306.7	12	4382
	23 LST	25.9	22.9	26.8	26.2	26.7	27.6	29.0	30.0	27.4	26.1	24.7	26.7	320.0	12	4382
	05 LST	25.1	20.2	25.2	24.6	23.8	26.0	28.4	28.9	25.1	24.5	23.2	25.4	300.4	12	4382
	11 LST	25.4	20.8	25.0	24.2	25.2	26.2	26.2	27.7	24.8	23.3	24.6	25.5	298.9	12	4382

LUBBOCK MUNICIPAL, TEXAS

STA NO. 72267 (IN AREA NUMBER 10)

LATITUDE 3339N

LONGITUDE 10149W

ELEVATION(FT) 03269

PARAMETER DESCRIPTION	JAN	FEB	MAR	APR	MAY	JUN	JUL	AUG	SEP	OCT	NOV	DEC	ANN	POR (YRS)	NO. OBS
ABS MAX TMP (F)	87	89	95	100	104	109	109	107	105	97	89	83	109	45	-613
MEAN MAX TMP (F)	55	60	67	76	83	91	93	92	86	76	64	56	75	47	-113
MEAN MIN TMP (F)	26	29	35	44	54	63	65	64	58	47	35	28	46	47	-113
ABS MIN TMP (F)	-10	-17	-2	18	29	39	49	43	33	19	-1	-2	-17	45	-613
MEAN NO DYS TMP = OR GTR 90(F)	0.0	0.0	0.0	2.2	8.9	21.0	22.2	21.7	11.1	1.1	0.0	0.0	88.2	12	4383
MEAN NO DYS TMP = OR LES 32(F)	25.6	18.6	13.1	2.5	0.0	0.0	0.0	0.0	0.0	0.8	15.2	25.7	101.5	12	4383
MEAN NO DYS TMP = OR LES 0(F)	0.1	0.2	0.0	0.0	0.0	0.0	0.0	0.0	0.0	0.0	0.1	0.0	0.4	12	4383
MEAN DEW PT TMP (F)	24	26	26	36	48	57	61	60	53	44	30	24	41	12	105152
MEAN REL HUM (PCT)	59	58	48	49	55	54	57	57	58	60	57	57	56	12	105152
MEAN PRESS ALT (FT)	3101	3143	3227	3283	3310	3326	3264	3263	3236	3190	3117	3088	3212	0	-50
MEAN PRECIP (IN)	0.57	0.55	0.81	1.35	2.76	2.41	2.17	1.77	2.41	2.20	0.54	0.69	18.2	48	-113
MEAN SNOW FALL (IN)	1.9	3.8	2.2	0.0	0.0	0.0	0.0	0.0	0.0	0.0	0.4	1.6	9.9	12	4382
MEAN NO DYS PRCP = OR GTR 0.1 IN	1.8	1.8	2.3	3.6	5.8	4.8	4.4	3.8	4.2	3.9	1.7	2.1	40.2	48	-29
MEAN NO DYS SNFL = OR GTR 1.5 IN	0.5	0.7	0.6	0.0	0.0	0.0	0.0	0.0	0.0	0.0	0.2	0.4	2.4	12	4382
MEAN NO DYS W/DCUR VSBY LES 1/2 MI	2.0	3.3	2.3	1.0	1.2	0.2	0.1	0.2	0.8	1.7	1.7	1.6	16.1	12	4382
MEAN NO DYS TSTMS	0.3	0.2	1.1	3.0	8.0	8.6	7.9	5.0	3.2	2.7	0.2	0.2	40.4	12	4383
P FREQ WND SPD = OR GTR 17 KTS	16.4	25.5	31.2	32.2	28.3	26.4	12.4	4.7	19.2	14.0	17.5	19.7	19.8	12	105153
P FREQ WND SPD = OR GTR 28 KTS	1.2	3.0	4.8	3.5	1.7	0.6	0.1	0.1	0.1	0.3	1.1	1.8	1.5	12	105153
P FREQ LES 5000 FT A/D LES 5 MI	12.4	22.4	18.1	15.9	17.0	9.0	5.6	4.1	11.0	16.4	14.6	13.5	13.3	12	105145
P FREQ LES 1500 FT A/D LES 3 MI															
FOR 00-02 LST	8.3	15.2	9.9	7.8	7.6	2.5	2.2	1.3	4.6	10.9	9.6	7.0	7.2	12	13141
03-05 LST	10.4	20.0	11.5	9.2	10.4	5.6	3.1	1.9	6.8	12.5	12.8	9.8	9.5	12	13143
06-08 LST	10.6	22.4	13.4	13.5	15.5	9.1	4.4	3.5	12.4	15.5	14.1	12.0	12.2	12	13144
09-11 LST	11.5	20.9	14.7	10.6	11.9	5.8	4.3	2.2	10.2	15.0	12.5	11.9	11.0	12	13145
12-14 LST	10.0	14.3	12.2	7.5	6.5	2.0	2.4	0.6	3.9	9.9	8.6	11.2	7.4	12	13146
15-17 LST	7.3	11.4	10.5	5.8	5.3	1.6	1.0	0.1	2.1	7.1	6.2	8.2	5.6	12	13143
18-20 LST	5.9	9.6	8.2	7.1	4.6	2.2	1.1	0.1	2.0	5.5	5.9	6.6	4.9	12	13142
21-23 LST	6.2	11.0	7.5	5.8	4.4	2.3	1.3	1.0	4.0	7.6	7.3	6.3	5.4	12	13141
P FREQ LES 300 FT A/D LES 1 MI															
FOR 00-02 LST	2.6	6.7	3.2	0.8	2.5	0.2	0.0	0.2	0.7	3.0	3.0	1.9	2.1	12	13141
03-05 LST	3.2	9.3	4.2	1.5	2.2	0.5	0.3	0.3	1.5	3.3	4.1	2.5	2.7	12	13143
06-08 LST	3.3	8.5	4.9	2.3	2.3	0.6	0.2	0.0	2.6	3.8	3.5	1.8	2.8	12	13144
09-11 LST	1.6	4.7	2.8	0.7	0.3	0.0	0.1	0.0	0.9	1.5	1.6	2.2	1.4	12	13145
12-14 LST	1.7	2.6	2.1	0.8	0.2	0.0	0.0	0.0	0.0	0.9	0.6	2.3	0.9	12	13146
15-17 LST	1.1	2.7	2.1	0.8	0.3	0.0	0.0	0.0	0.1	0.6	0.8	1.5	0.8	12	13143
18-20 LST	1.6	2.9	1.8	0.7	0.9	0.1	0.0	0.0	0.4	1.6	1.3	1.3	1.1	12	13142
21-23 LST	1.6	3.9	2.0	0.9	1.4	0.1	0.1	0.0	0.7	2.2	2.8	1.4	1.4	12	13141

LUBBOCK MUNICIPAL, TEXAS

MEAN NUMBER OF DAYS

PARAMETER DESCRIPTION		JAN	FEB	MAR	APR	MAY	JUN	JUL	AUG	SEP	OCT	NOV	DEC	ANN	POR (YRS)	NO. OBS
CIG ≥ GTR 1000 FT AND VSBY ≥ GTR 3 MI	17 LST	29.4	25.7	28.5	28.7	29.7	29.6	30.9	31.0	29.7	29.6	28.7	29.1	350.6	12	4382
	23 LST	29.3	25.1	28.8	28.5	29.7	29.9	30.5	30.8	28.9	28.3	27.9	29.3	346.6	12	4382
	05 LST	28.5	23.2	28.0	27.3	28.7	28.8	30.2	30.5	28.4	27.3	26.8	28.9	336.4	12	4382
	11 LST	28.2	23.7	27.2	27.9	29.5	29.3	30.6	30.9	29.0	27.9	27.3	27.8	339.3	12	4382
CIG ≥ GTR 2000 FT AND VSBY ≥ GTR 3 MI W/SFC WND LES 10 KTS	17 LST	8.7	5.2	4.9	5.3	5.2	4.7	8.1	11.0	10.2	9.4	8.5	9.5	90.3	12	4382
	23 LST	13.5	6.9	6.9	5.6	7.4	5.6	13.1	19.7	10.9	12.1	11.7	12.2	121.6	12	4382
	05 LST	15.7	9.5	11.1	10.1	13.1	11.5	19.7	23.3	17.9	17.3	14.5	13.9	177.6	12	4382
	11 LST	7.8	4.7	4.0	5.3	5.4	6.8	10.0	12.6	10.5	7.3	7.0	8.5	89.9	12	4382
SFC WND ≥ GTR 17 KTS AND NO PRECIP.	17 LST	6.5	10.1	15.9	18.8	14.0	11.6	5.4	3.1	4.3	3.4	5.2	7.1	102.0	12	4382
	23 LST	3.3	4.7	7.8	8.5	7.2	7.7	3.3	1.0	2.4	3.0	3.3	4.2	56.4	12	4382
	05 LST	2.4	3.9	4.8	4.8	3.7	3.8	1.1	0.4	0.9	1.7	3.9	3.4	34.8	12	4382
	11 LST	9.4	10.9	14.1	12.1	11.3	9.2	4.6	1.5	4.8	7.1	9.5	10.4	104.9	12	4382
SFC WND 4-16 KTS AND TMP 33-89 DEG F AND NO PRECIP.	17 LST	10.3	5.9	6.1	6.2	5.7	3.6	4.2	5.6	9.6	12.8	11.3	11.3	92.6	12	4382
	23 LST	9.8	6.7	8.7	8.1	10.7	7.9	16.6	20.6	14.8	15.9	13.2	9.0	142.0	12	4382
	05 LST	5.8	5.9	9.4	13.8	16.2	13.9	20.6	22.4	20.3	20.3	10.1	4.1	162.8	12	4382
	11 LST	7.4	6.0	6.3	8.0	7.9	7.8	11.2	19.2	12.6	11.1	8.7	8.8	111.0	12	4382
SKY COVER LES 3/10 AND VSBY ≥ GTR 3 MI	17 LST	12.6	9.9	11.4	11.2	9.6	12.6	10.4	13.5	17.5	18.3	15.6	15.0	197.8	12	4382
	23 LST	16.2	14.5	17.5	17.4	16.6	17.6	17.0	20.2	20.8	21.6	19.9	19.2	218.5	12	4382
	05 LST	17.2	14.9	16.3	17.7	15.2	16.5	15.1	18.5	21.2	19.8	18.6	19.8	210.8	12	4382
	11 LST	12.6	10.8	11.7	12.8	12.5	15.6	13.9	16.3	16.9	17.6	16.6	14.4	171.7	12	4382
CIG ≥ GTR 2500 FT AND VSBY ≥ GTR 3 MI	17 LST	28.6	24.0	27.0	27.6	29.0	29.4	30.6	30.9	29.3	28.0	27.6	28.0	340.0	12	4382
	23 LST	28.5	23.9	27.7	26.9	28.7	28.7	30.2	30.7	28.2	27.6	27.0	28.3	336.4	12	4382
	05 LST	27.3	21.4	26.2	25.9	26.6	27.0	29.8	30.0	27.0	25.6	25.7	27.3	319.8	12	4382
	11 LST	27.0	22.0	25.3	25.9	26.3	27.9	28.9	29.7	27.0	25.7	26.2	26.6	318.5	12	4382
CIG ≥ GTR 6000 FT AND VSBY ≥ GTR 3 MI	17 LST	27.7	22.5	25.8	25.9	26.5	28.1	29.2	29.3	27.6	26.8	27.0	27.3	323.7	12	4382
	23 LST	27.7	23.3	26.9	25.9	26.7	28.2	29.1	30.4	27.4	26.8	26.3	27.8	326.5	12	4382
	05 LST	26.8	20.6	25.4	24.9	25.2	26.1	28.9	29.5	26.5	24.3	24.8	26.8	309.8	12	4382
	11 LST	26.6	21.1	25.0	24.7	24.7	26.7	27.5	28.6	25.9	24.8	24.9	26.0	306.5	12	4382
CIG ≥ GTR 10000 FT AND VSBY ≥ GTR 3 MI	17 LST	27.0	22.0	24.8	24.9	24.7	24.9	27.3	27.7	26.9	26.0	26.3	27.0	309.5	12	4382
	23 LST	26.4	22.6	25.7	25.2	25.6	26.2	27.4	29.2	26.6	26.3	25.9	27.5	314.6	12	4382
	05 LST	26.0	20.4	24.6	24.2	23.9	25.2	27.0	23.6	26.1	23.7	24.0	26.5	300.2	12	4382
	11 LST	26.0	20.6	24.3	23.6	24.0	26.3	26.2	28.3	25.6	24.1	24.6	25.5	299.1	12	4382

EL PASO INT'L., TEXAS

STA NO. 72270 (IN AREA NUMBER 10)

LATITUDE 3148N

LONGITUDE 10623W

ELEVATION(FT) 03956

PARAMETER DESCRIPTION	JAN	FEB	MAR	APR	MAY	JUN	JUL	AUG	SEP	OCT	NOV	DEC	ANN	PDR (YRS)	NO. OBS
ABS MAX TMP (F)	77	86	93	95	104	109	109	103	101	94	85	77	109	60	-528
MEAN MAX TMP (F)	57	62	69	77	86	94	93	91	86	77	66	57	76	60	-28
MEAN MIN TMP (F)	32	37	42	50	58	67	70	68	63	52	40	33	51	67	-28
ABS MIN TMP (F)	-6	5	14	26	36	46	56	52	41	26	11	-5	-6	67	-528
MEAN NO DYS TMP = OR GTR 90(F)	0.0	0.0	0.0	1.0	11.1	26.3	25.9	25.6	15.5	0.9	0.0	0.0	106.3	12	4383
MEAN NO DYS TMP = OR LES 32(F)	15.3	9.7	3.2	0.0	0.0	0.0	0.0	0.0	0.0	0.1	7.6	16.9	52.8	12	4383
MEAN NO DYS TMP = OR LES 0(F)	0.0	0.0	0.0	0.0	0.0	0.0	0.0	0.0	0.0	0.0	0.0	0.0	0.0	12	4383
MEAN DEW PT TMP (F)	24	23	22	25	31	42	54	55	46	39	27	23	34	12	105138
MEAN REL HUM (PCT)	45	39	31	26	24	28	42	44	38	41	42	46	37	12	105136
MEAN PRESS ALT (FT)	3820	3874	3950	4006	4036	4066	4002	4001	3987	3932	3848	3810	3944	0	-50
MEAN PRECIP (IN)	0.40	0.30	0.30	0.20	0.30	0.60	1.00	1.00	1.30	0.70	0.50	0.50	0.7	70	-28
MEAN SNOW FALL (IN)	1.6	0.8	0.7	0.0	0.0	0.0	0.0	0.0	0.0	0.0	0.5	1.3	4.9	18	-113
MEAN NO DYS PRCP = OR GTR 0.1 IN	1.4	1.7	0.8	0.5	0.8	1.6	3.8	3.5	2.7	1.9	1.6	1.7	22.0	70	-29
MEAN NO DYS SNFL = OR GTR 1.5 IN	0.2	0.1	0.2	0.0	0.0	0.0	0.0	0.0	0.0	0.0	0.2	0.4	1.1	12	4378
MEAN NO DYS W/OCUR VSBY LES 1/2 MI	0.6	0.2	0.3	0.0	0.2	0.1	0.2	0.1	0.1	0.2	0.3	0.2	2.6	12	4382
MEAN NO DYS TSTMS	0.0	0.0	0.0	1.0	2.0	4.0	8.0	8.0	3.0	2.0	0.0	0.0	28.0	73	-24
P FREQ WND SPD = OR GTR 17 KTS	11.5	15.8	23.4	23.9	18.9	11.5	7.3	5.2	5.3	6.8	10.1	10.2	12.5	12	105150
P FREQ WND SPD = OR GTR 28 KTS	1.1	2.5	3.0	2.5	0.8	0.5	0.3	0.1	0.0	0.3	0.7	1.1	1.1	12	105150
P FREQ LES 5000 FT A/D LES 3 MI	6.0	7.1	5.5	5.2	1.6	1.3	2.2	1.2	2.7	3.7	6.2	5.1	4.2	12	105131
P FREQ LES 1500 FT A/U LES 3 MI															
FOR 00-02 LST	1.1	1.9	1.0	0.2	0.0	0.6	0.4	0.1	0.4	1.1	1.0	1.1	0.7	12	13140
03-05 LST	2.3	2.4	0.3	0.2	0.0	0.0	0.7	0.0	0.6	1.0	1.4	1.3	0.9	12	13144
06-08 LST	2.8	2.2	1.1	0.3	0.0	0.1	0.1	0.1	0.5	1.4	1.4	1.5	1.0	12	13139
09-11 LST	2.5	2.5	2.4	1.0	0.1	0.0	0.3	0.1	0.6	1.0	1.9	1.5	1.2	12	13145
12-14 LST	1.5	3.0	3.1	2.3	1.1	0.2	0.4	0.1	0.3	0.3	0.7	1.6	1.2	12	13142
15-17 LST	1.3	3.5	3.3	3.2	2.9	0.4	0.5	0.3	0.0	0.4	1.4	2.4	1.6	12	13141
18-20 LST	0.8	2.0	2.0	2.7	1.6	1.2	0.6	0.2	0.1	0.4	0.9	0.9	1.2	12	13142
21-23 LST	0.4	1.1	1.2	0.5	0.1	0.6	0.2	0.1	0.2	0.9	1.1	1.3	0.6	12	13138
P FREQ LES 300 FT A/D LES 1 MI															
FOR 00-02 LST	0.6	0.3	0.4	0.0	0.0	0.0	0.0	0.0	0.0	0.4	0.3	0.3	0.2	12	13140
03-05 LST	0.8	0.4	0.0	0.2	0.0	0.0	0.0	0.0	0.1	0.4	0.2	0.1	0.2	12	13144
06-08 LST	0.9	0.1	0.2	0.1	0.0	0.0	0.0	0.0	0.1	0.4	0.2	0.1	0.2	12	13139
09-11 LST	0.7	0.2	0.2	0.0	0.0	0.0	0.0	0.0	0.1	0.2	0.3	0.2	0.2	12	13145
12-14 LST	0.2	0.7	0.5	0.6	0.2	0.0	0.1	0.1	0.0	0.3	0.1	0.5	0.3	12	13142
15-17 LST	0.2	1.0	1.1	0.3	1.0	0.1	0.4	0.0	0.0	0.4	0.3	0.4	0.4	12	13141
18-20 LST	0.0	0.2	0.9	0.4	0.4	0.6	0.2	0.1	0.0	0.0	0.3	0.3	0.3	12	13142
21-23 LST	0.1	0.0	0.4	0.0	0.0	0.1	0.1	0.1	0.0	0.2	0.2	0.4	0.1	12	13138

EL PASO INT'L., TEXAS

MEAN NUMBER OF DAYS

PARAMETER DESCRIPTION		JAN	FEB	MAR	APR	MAY	JUN	JUL	AUG	SEP	OCT	NOV	DEC	ANN	PDR (YRS)	NO. OBS
CIG = GTR 1000 FT AND VSBY = GTR 3 MI	17 LST	30.7	27.1	30.1	29.1	30.0	29.8	30.7	30.8	30.0	30.9	29.6	30.4	359.2	12	4382
	23 LST	30.9	27.7	30.7	30.0	31.0	29.9	31.0	30.9	30.0	30.7	29.7	30.7	363.2	12	4382
	05 LST	30.4	27.6	30.8	30.0	31.0	30.0	30.9	31.0	30.0	30.8	29.9	30.8	363.2	12	4382
CIG = GTR 2000 FT AND VSBY = GTR 3 MI W/SFC WND LES 10 KTS	17 LST	30.6	27.5	30.2	29.6	30.9	30.0	31.0	31.0	29.8	30.9	29.8	30.7	367.0	12	4382
	23 LST	18.4	13.2	9.6	7.8	9.7	12.8	11.5	13.3	14.6	18.8	19.5	20.1	171.3	12	4382
	05 LST	18.7	16.4	15.5	13.1	13.8	14.5	16.6	17.6	20.6	22.2	20.3	19.6	208.9	12	4382
SFC WND = GTR 17 KTS AND NO PRECIP.	17 LST	18.4	14.8	17.3	17.3	21.2	21.1	21.5	22.6	23.2	22.7	19.3	18.9	238.3	12	4382
	23 LST	15.9	14.5	12.0	11.3	12.8	17.1	21.7	21.1	19.5	18.2	16.3	18.9	199.3	12	4382
	05 LST	3.8	6.1	9.7	11.1	8.9	4.9	5.1	3.3	2.5	3.1	4.1	3.9	66.5	12	4366
SFC WND 4-10 KTS AND TMP 33-89 DEG F AND NO PRECIP.	23 LST	3.2	4.3	6.9	8.5	6.7	4.3	3.0	1.7	1.4	1.5	3.1	2.9	47.5	12	4350
	05 LST	2.2	2.8	4.3	3.7	1.3	1.4	1.1	0.7	0.4	0.6	1.8	2.1	22.4	12	4355
	11 LST	3.7	3.6	8.2	7.3	5.1	2.8	0.7	0.6	1.6	3.1	3.6	3.5	43.8	12	4369
SKY COVER LES 3/10 AND VSBY = GTR 3 MI	17 LST	17.0	13.1	11.2	9.1	7.4	1.7	3.5	5.7	10.1	16.4	15.3	17.4	128.1	12	4366
	23 LST	13.6	13.6	14.2	12.3	12.8	13.3	16.6	18.5	17.0	17.0	15.9	14.4	179.2	12	4350
	05 LST	11.3	11.3	13.9	16.0	16.4	17.0	17.8	16.5	17.0	17.7	13.7	10.3	180.9	12	4355
CIG = GTR 2500 FT AND VSBY = GTR 3 MI	11 LST	15.3	12.4	12.3	12.4	12.6	8.2	12.6	14.7	17.9	16.0	14.3	14.8	163.5	12	4369
	17 LST	13.2	12.6	13.1	13.2	15.7	15.8	9.6	10.6	19.2	19.0	17.6	16.4	178.0	12	4382
	23 LST	19.2	18.2	18.4	21.3	22.1	19.5	13.2	14.1	21.8	21.2	20.6	21.3	230.9	12	4382
CIG = GTR 6000 FT AND VSBY = GTR 3 MI	05 LST	19.2	18.6	19.7	19.6	19.7	18.6	12.8	14.7	21.4	22.2	21.5	22.1	230.1	12	4382
	11 LST	14.5	14.7	15.0	17.6	19.7	21.0	14.5	17.7	20.7	19.4	18.4	17.9	211.1	12	4382
	17 LST	30.5	26.8	30.0	29.1	30.0	29.8	30.7	30.8	30.0	30.7	29.5	30.2	358.1	12	4382
CIG = GTR 10000 FT AND VSBY = GTR 3 MI	23 LST	30.5	27.2	30.7	29.9	31.0	29.9	30.9	30.8	29.8	30.1	29.4	30.5	360.7	12	4382
	05 LST	29.9	26.9	30.7	29.9	31.0	30.0	30.7	30.9	29.8	29.7	29.1	30.0	358.6	12	4382
	11 LST	30.1	26.9	30.0	29.6	30.9	30.0	30.8	30.9	29.8	30.1	29.1	30.2	358.4	12	4382
CIG = GTR 3 MI	17 LST	28.9	25.9	28.9	28.9	29.8	29.6	30.2	30.8	29.8	29.5	28.4	29.6	350.3	12	4382
	23 LST	29.5	26.7	29.9	29.6	31.0	29.8	30.5	30.4	29.3	29.4	28.0	29.6	353.7	12	4382
	05 LST	28.9	25.7	29.3	28.7	30.7	29.9	30.4	30.4	29.1	28.8	27.8	28.8	348.5	12	4382
CIG = GTR 3 MI	11 LST	28.6	25.7	28.7	28.1	30.6	29.8	29.7	30.4	27.8	28.3	28.0	29.1	344.8	12	4382
	17 LST	27.7	24.9	27.8	28.3	28.4	26.6	26.2	27.8	28.0	28.6	27.4	28.6	330.3	12	4382
	23 LST	28.6	25.7	28.7	28.8	30.3	28.1	27.7	27.6	27.2	28.2	26.9	28.4	336.2	12	4382
CIG = GTR 3 MI	05 LST	27.1	24.2	27.2	28.1	30.3	29.4	28.7	28.9	27.8	28.0	27.2	27.5	334.4	12	4382
	11 LST	27.3	25.1	27.9	27.2	30.2	29.3	28.6	29.5	26.8	27.7	27.2	28.0	334.8	12	4382

AMARILLO MUNICIPAL, TEXAS

STA NO. 72363 (IN AREA NUMBER 10)

LATITUDE 3513N

LONGITUDE 10142W

ELEVATION(FT) 03605

PARAMETER DESCRIPTION	JAN	FEB	MAR	APR	MAY	JUN	JUL	AUG	SEP	OCT	NOV	DEC	ANN	PDR (YRS)	NO. OBS
AWS MAX TMP (F)	83	84	96	94	102	108	105	104	101	95	85	81	108	39	-528
MEAN MAX TMP (F)	49	51	61	69	77	85	88	88	82	70	59	48	69	39	-28
MEAN MIN TMP (F)	24	25	33	42	52	60	65	64	58	46	34	25	44	39	-28
ABS MIN TMP (F)	-11	-16	-2	13	26	13	51	48	32	15	3	-6	-16	39	-528
MEAN NO DYS TMP = OR GTR 90(F)	0.0	0.0	0.0	1.1	5.2	17.4	20.5	19.6	8.3	1.0	0.0	0.0	73.1	12	4383
MEAN NO DYS TMP = OR LES 32(F)	26.1	20.1	17.1	4.8	0.2	0.0	0.0	0.0	0.0	1.3	16.2	26.1	111.9	12	4383
MEAN NO DYS TMP = OR LES 0(F)	0.6	0.1	0.1	0.0	0.0	0.0	0.0	0.0	0.0	0.0	0.0	0.1	0.9	12	4383
MEAN DEW PT TMP (F)	19	22	22	32	45	55	58	57	49	39	25	21	37	12	105127
MEAN REL HUM (PCT)	76	57	49	49	56	54	56	55	54	55	54	55	54	17	105127
MEAN PRESS ALT (FT)	3433	3474	3556	3610	3637	3648	3591	3591	3569	3523	3452	3422	3542	0	-50
MEAN PRECIP (IN)	0.50	0.80	0.80	1.70	2.00	2.80	3.00	3.20	2.40	1.70	1.00	0.80	21.5	39	-28
MEAN SNOW FALL (IN)	4.3	2.5	2.2	0.5	0.0	0.0	0.0	0.0	0.0	0.0	1.5	2.2	13.2	19	-113
MEAN NO DYS PKCP = OR GTR 0.1 IN	1.7	2.3	2.3	4.3	5.9	5.3	5.6	5.9	4.2	3.2	2.3	2.3	45.3	39	-29
MEAN NO DYS SNFL = OR GTR 1.5 IN	0.7	0.5	0.7	0.0	0.0	0.0	0.0	0.0	0.0	0.0	0.3	0.5	2.7	12	4381
MEAN NO DYS W/OCCR VSBY LES 1/2 MI	2.1	4.2	3.8	1.5	1.9	1.0	0.7	0.4	1.7	2.2	1.7	1.5	22.7	12	4383
MEAN NO DYS TSTMS	0.0	0.0	1.0	3.0	6.0	7.0	7.0	8.0	4.0	2.0	0.0	0.0	38.0	60	-24
P FREQ WND SPD = OR GTR 17 KTS	14.6	20.7	25.6	24.2	22.2	18.8	9.9	6.3	11.6	14.6	15.3	17.7	16.8	12	105157
P FREQ WND SPD = OR GTR 28 KTS	0.7	1.5	2.7	1.9	1.2	0.3	0.1	0.0	0.2	0.4	0.7	1.2	0.9	12	105157
P FREQ LES 5000 FT A/O LES 5 MI	11.8	22.8	20.9	17.8	17.5	9.4	7.2	5.0	11.5	14.0	13.2	12.7	13.7	12	105147
P FREQ LES 1500 FT A/O LES 3 MI															
FOR 00-02 LST	8.2	17.4	14.2	9.4	11.5	3.6	4.0	1.4	6.1	9.1	8.7	8.2	8.5	12	13145
03-05 LST	8.9	18.8	17.0	11.9	15.3	7.5	5.5	3.8	10.0	9.9	9.4	8.9	10.6	12	13146
06-08 LST	10.9	20.6	18.4	14.5	18.6	9.9	6.8	5.6	11.9	12.8	10.0	8.4	12.4	12	13142
09-11 LST	10.6	18.2	17.3	9.3	12.6	4.5	3.9	4.1	7.7	10.8	10.0	8.6	9.6	12	13142
12-14 LST	8.2	13.9	13.0	7.9	7.3	1.4	1.2	0.9	3.1	6.7	7.8	8.0	6.6	12	13144
15-17 LST	5.7	11.6	10.8	7.1	4.6	1.2	1.0	0.6	2.9	5.1	6.8	6.6	5.3	12	13142
18-20 LST	5.4	11.6	10.6	7.4	5.7	1.3	1.0	1.2	2.9	7.3	6.7	6.5	5.6	12	13142
21-23 LST	6.5	14.4	12.6	6.6	7.6	1.9	2.2	0.8	3.6	8.3	7.2	7.3	6.6	12	13144
P FREQ LES 300 FT A/O LES 1 MI															
FOR 00-02 LST	2.6	7.0	5.8	0.9	1.8	0.3	0.5	0.0	1.5	2.7	2.6	2.2	2.3	12	13145
03-05 LST	3.0	8.2	6.5	3.3	3.6	1.1	1.5	0.6	3.1	3.0	3.0	2.1	3.3	12	13146
06-08 LST	4.4	8.8	5.6	3.2	3.9	1.8	1.0	0.4	3.8	4.0	2.5	1.7	3.4	12	13142
09-11 LST	4.0	5.4	3.1	0.7	1.2	0.1	0.6	0.1	1.1	1.2	2.2	2.0	1.8	12	13142
12-14 LST	2.0	2.1	2.0	0.2	0.9	0.2	0.0	0.2	0.2	0.3	1.1	1.7	0.9	12	13144
15-17 LST	1.6	2.4	2.2	0.6	0.6	0.1	0.1	0.2	0.2	0.8	1.3	1.1	0.9	12	13142
18-20 LST	0.8	3.2	3.1	1.1	0.8	0.3	0.2	0.3	0.6	1.4	1.5	1.3	1.2	12	13142
21-23 LST	1.4	6.7	5.0	0.8	0.6	0.1	0.2	0.1	1.4	2.4	1.0	1.9	1.8	12	13144

AMARILLO MUNICIPAL, TEXAS

MEAN NUMBER OF DAYS

PARAMETER DESCRIPTION		JAN	FEB	MAR	APR	MAY	JUN	JUL	AUG	SEP	OCT	NOV	DEC	ANN	POR (YRS)	NO. OBS
CIG = GTR 1000 FT AND VSBY = GTR 3 MI	17 LST	29.6	24.9	28.6	28.1	30.0	29.7	30.7	30.8	29.6	29.6	28.3	29.5	349.4	12	4383
	23 LST	29.2	23.9	27.7	28.6	28.7	29.4	30.4	30.8	29.2	28.6	28.1	29.0	343.6	12	4383
	05 LST	28.2	23.2	26.4	26.5	26.7	27.4	29.1	30.2	27.3	28.1	27.4	29.1	329.6	12	4383
	11 LST	28.1	24.4	27.1	28.3	28.8	29.6	30.5	30.7	28.7	28.9	27.8	28.9	341.8	12	4383
CIG = GTR 2000 FT AND VSBY = GTR 3 MI W/SFC WND LES 10 KTS	17 LST	12.6	7.4	7.8	7.2	6.9	7.9	8.6	10.3	8.4	10.7	12.5	15.0	115.3	12	4383
	23 LST	13.3	9.2	8.6	9.2	11.2	9.4	15.2	17.8	12.2	14.4	12.8	13.9	147.2	12	4383
	05 LST	14.1	10.9	10.3	9.4	12.1	12.4	16.2	20.2	14.1	13.7	14.1	14.8	164.3	12	4383
	11 LST	9.2	6.5	6.1	6.8	7.1	9.9	12.4	12.0	10.4	8.3	8.7	8.8	106.2	12	4383
SFC WND = GTR 17 KTS AND NO PRECIP.	17 LST	5.1	7.6	11.2	10.1	9.2	8.1	5.6	3.9	5.7	5.3	3.8	5.2	80.8	12	4290
	23 LST	2.9	4.9	7.0	6.0	5.5	5.7	2.8	1.0	3.0	3.2	3.6	3.2	48.8	12	4290
	05 LST	2.6	3.6	4.4	3.6	2.5	3.2	0.9	0.5	1.7	2.5	2.9	3.6	32.0	12	4287
	11 LST	8.1	9.5	10.7	9.6	8.2	6.3	3.3	3.4	5.5	7.4	6.9	9.3	88.2	12	4287
SFC WND 4-10 KTS AND TMP 33-89 DEG F AND NU PRECIP.	17 LST	10.7	8.2	8.4	7.5	7.8	6.4	7.1	7.3	9.4	12.1	13.5	14.0	112.4	12	4307
	23 LST	7.3	8.9	9.6	11.4	14.6	12.8	17.6	21.0	16.2	17.1	12.2	9.0	157.7	12	4290
	05 LST	4.1	5.3	7.2	12.2	13.3	14.9	19.2	21.2	18.8	17.3	10.0	5.0	150.5	12	4287
	11 LST	7.9	7.1	7.3	9.0	9.4	10.7	13.3	12.2	12.4	10.9	17.2	9.1	119.5	12	4287
SKY COVER LES 3/10 AND VSBY = GTR 3 MI	17 LST	11.2	9.8	12.2	11.6	9.0	11.9	11.4	12.6	17.3	18.5	16.1	14.7	156.3	12	4333
	23 LST	16.4	13.7	17.2	16.7	13.6	15.5	13.4	17.6	19.7	20.6	19.6	17.8	201.6	12	4383
	05 LST	17.1	13.9	15.7	16.2	14.2	14.2	12.7	15.6	18.8	20.1	18.7	18.7	195.9	12	4383
	11 LST	13.1	11.2	12.3	13.4	12.3	15.5	13.8	16.4	19.1	17.9	15.3	14.1	174.4	12	4383
CIG = GTR 2500 FT AND VSBY = GTR 3 MI	17 LST	28.6	23.7	27.1	27.1	28.7	29.6	30.7	30.7	29.0	28.6	27.4	28.9	340.1	12	4383
	23 LST	28.6	22.8	26.4	27.1	27.9	29.3	30.2	30.4	28.4	28.0	27.1	28.1	334.3	12	4383
	05 LST	27.7	21.9	24.6	24.8	25.3	26.7	28.9	29.5	26.0	27.2	26.3	27.5	316.6	12	4383
	11 LST	27.1	23.0	25.1	26.2	26.0	26.3	29.2	29.6	27.6	26.8	26.1	28.0	323.0	12	4383
CIG = GTR 6000 FT AND VSBY = GTR 3 MI	17 LST	28.1	22.2	25.5	25.7	27.0	28.3	29.3	29.8	27.3	28.1	26.3	27.6	325.4	12	4383
	23 LST	27.5	21.6	25.7	25.7	26.7	28.6	29.3	30.1	27.7	27.0	26.6	27.2	323.7	12	4383
	05 LST	27.1	20.9	23.5	23.8	24.5	25.5	28.4	29.2	25.1	26.1	25.6	26.7	306.4	12	4383
	11 LST	26.7	21.4	23.6	23.9	23.8	26.0	27.4	28.4	25.4	25.8	25.1	26.3	303.8	12	4383
CIG = GTR 10000 FT AND VSBY = GTR 3 MI	17 LST	27.2	21.0	24.5	24.8	24.4	26.9	27.0	27.7	26.3	27.2	26.0	26.8	309.8	12	4383
	23 LST	26.8	21.2	24.5	24.4	25.0	27.0	27.6	29.0	26.3	26.5	26.0	26.7	311.0	12	4383
	05 LST	26.7	20.6	22.4	22.9	23.7	24.7	26.9	27.6	24.1	25.2	24.9	25.9	295.6	12	4383
	11 LST	26.3	20.9	23.3	23.2	23.5	25.4	26.9	27.4	25.1	24.9	24.8	25.8	297.5	12	4383

EL PASO/BIGGS AFB, TEXAS

STA NO. 73119 (IN AREA NUMBER 10)

LATITUDE 3150N

LONGITUDE 10623W

ELEVATION(FT) 03947

PARAMETER DESCRIPTION	JAN	FEB	MAR	APR	MAY	JUN	JUL	AUG	SEP	OCT	NOV	DEC	ANN	POR (YRS)	NO. OBS
ABS MAX TMP (F)	76	80	84	94	106	107	107	103	103	93	83	75	107	14	4731
MEAN MAX TMP (F)	57	62	68	77	85	95	94	93	89	78	65	58	77	14	4731
MEAN MIN TMP (F)	34	36	43	51	60	70	71	70	64	54	34	33	52	14	4731
ABS MIN TMP (F)	10	9	19	28	38	55	60	59	51	34	17	5	5	14	4731
MEAN NO DYS TMP = DR GTR 90(F)	0.0	0.0	0.0	0.8	9.4	23.7	24.8	23.6	14.7	0.6	0.0	0.0	99.6	14	4731
MEAN NO DYS TMP = DR LES 32(F)	14.4	9.4	3.7	0.3	0.0	0.0	0.0	0.0	0.0	0.0	6.8	16.2	50.8	14	4731
MEAN NO DYS TMP = DR LES 0(F)	0.0	0.0	0.0	0.0	0.0	0.0	0.0	0.0	0.0	0.0	0.0	0.0	0.0	14	4731
MEAN DEW PT TMP (F)	25	24	24	27	33	44	55	55	48	41	28	24	36	14	113409
MEAN REL HUM (PCT)	48	41	33	27	26	29	43	45	41	45	43	48	39	14	113408
MEAN PRESS ALT (FT)	3811	3866	3941	3997	4027	4057	3993	3992	3978	3929	3839	3801	3935	0	-50
MEAN PRECIP (IN)	0.42	0.42	0.27	0.21	0.19	0.61	1.85	1.37	0.78	0.72	0.08	0.36	7.3	14	4719
MEAN SNOW FALL (IN)	0.9	1.0	0.5	0.0	0.0	0.0	0.0	0.0	0.0	0.0	0.1	1.5	4.0	14	4719
MEAN NO DYS PRCP = DR GTR 0.1 IN	1.5	1.3	1.0	0.5	0.6	1.2	4.1	3.3	1.2	1.5	0.3	1.1	17.6	14	4719
MEAN NO DYS SNFL = DR GTR 1.5 IN	0.2	0.1	0.1	0.0	0.0	0.0	0.0	0.0	0.0	0.0	0.0	0.3	0.7	14	4719
MEAN NO DYS W/OCUR VSBY LES 1/2 MI	1.4	0.9	1.6	1.0	0.7	0.6	0.5	0.1	0.2	0.2	0.4	0.7	8.3	14	4730
MEAN NO DYS TSTMS	0.2	0.2	0.4	0.9	2.4	3.7	9.0	9.4	1.9	1.0	0.2	0.3	29.6	14	4731
P FREQ WND SPD = DR GTR 17 KTS	4.8	6.7	11.4	10.0	5.9	3.2	1.7	1.1	0.6	1.3	2.9	3.6	4.4	14	113430
P FREQ WND SPD = DR GTR 28 KTS	0.1	0.3	0.6	0.6	0.2	0.1	0.0	0.0	0.0	0.0	0.1	0.2	0.2	14	113430
P FREQ LCS 5000 FT A/D LES 5 MI	8.1	7.5	6.5	5.1	1.7	1.3	2.0	0.9	2.5	5.9	3.6	5.9	4.3	14	113463
P FREQ LES 1500 FT A/D LES 3 MI															
FOR 00-02 LST	2.3	2.2	1.4	1.4	0.1	0.5	0.1	0.2	0.2	1.1	0.5	1.6	1.0	14	14189
03-05 LST	2.8	2.1	0.6	0.6	0.0	0.1	0.6	0.2	0.3	0.7	0.9	2.1	0.9	14	14184
06-08 LST	3.5	2.3	1.2	0.9	0.0	0.1	0.2	0.2	0.9	0.7	0.8	2.5	1.1	14	14181
09-11 LST	2.7	1.9	3.2	1.0	0.2	0.2	0.5	0.0	0.7	0.7	0.9	2.3	1.2	14	14184
12-14 LST	2.5	3.6	5.0	2.9	1.1	0.2	0.2	0.2	0.5	0.7	1.1	3.1	1.8	14	14188
15-17 LST	2.5	4.1	5.5	4.6	2.9	1.1	0.6	0.3	0.2	0.7	1.6	2.9	2.3	14	14190
18-20 LST	1.8	2.5	4.0	3.7	2.6	2.2	0.7	0.1	0.0	0.5	0.7	1.9	1.7	14	14188
21-23 LST	2.0	1.6	2.2	1.5	0.5	0.3	0.3	0.3	0.0	1.1	0.6	1.2	1.0	14	14184
P FREQ LES 300 FT A/D LES 1 MI															
FOR 00-02 LST	0.7	0.8	0.7	0.3	0.0	0.0	0.0	0.0	0.0	0.3	0.3	0.4	0.3	14	14119
03-05 LST	1.2	0.8	0.0	0.3	0.0	0.0	0.1	0.0	0.1	0.3	0.1	0.3	0.3	14	14184
06-08 LST	1.7	0.5	0.6	0.4	0.0	0.0	0.0	0.0	0.3	0.2	0.0	0.2	0.3	14	14181
09-11 LST	0.8	0.6	0.9	0.4	0.0	0.0	0.0	0.0	0.0	0.1	0.0	0.8	0.3	14	14184
12-14 LST	0.2	1.4	2.5	1.5	0.4	0.0	0.1	0.1	0.0	0.3	0.6	0.9	0.7	14	14188
15-17 LST	0.9	1.9	3.1	1.7	1.0	0.6	0.4	0.1	0.0	0.3	0.8	1.3	1.0	14	14190
18-20 LST	0.4	0.4	2.2	1.4	1.0	0.9	0.3	0.0	0.0	0.2	0.4	1.0	0.7	14	14188
21-23 LST	0.8	0.1	1.4	0.4	0.2	0.1	0.2	0.2	0.0	0.0	0.5	0.3	0.4	14	14184

EL PASO/BIGGS AFB, TEXAS

MEAN NUMBER OF DAYS

PARAMETER DESCRIPTION		JAN	FEB	MAR	APR	MAY	JUN	JUL	AUG	SEP	OCT	NOV	DEC	ANN	POR (YRS)	NO. OBS
CIG = GTR 1000 FT AND VSBY = GTR 3 MI	17 LST	30.4	26.9	29.5	28.4	30.1	29.6	30.7	30.8	30.0	30.8	29.6	30.2	357.0	14	4732
	23 LST	30.4	27.6	30.3	29.5	30.9	30.0	30.9	30.7	30.0	30.7	29.8	30.8	361.6	14	4731
	05 LST	30.4	27.7	30.9	29.7	31.0	30.0	30.8	31.0	30.0	30.8	29.9	30.6	362.8	14	4731
	11 LST	30.8	27.7	29.8	29.5	30.8	29.9	31.0	31.0	29.8	30.9	29.9	30.5	361.6	14	4731
CIG = GTR 2000 FT AND VSBY = GTR 3 MI W/SFC WND LES 10 KTS	17 LST	24.8	18.2	16.0	13.0	15.3	18.5	19.7	23.0	23.2	25.5	24.7	25.4	247.3	14	4731
	23 LST	24.7	21.4	20.6	19.4	20.0	21.1	24.6	25.8	27.0	28.2	25.4	25.8	284.0	14	4731
	05 LST	25.6	22.5	23.5	23.3	27.7	27.4	27.9	28.5	28.7	28.7	26.7	26.8	317.3	14	4731
	11 LST	22.4	19.4	16.4	15.9	17.8	21.3	26.0	26.6	24.4	25.5	22.7	24.1	262.5	14	4731
SFC WND = GTR 17 KTS AND NG PRECIP.	17 LST	1.3	2.4	4.8	4.5	3.2	1.0	1.3	0.5	0.2	0.3	0.8	1.5	21.8	14	4708
	23 LST	1.8	1.9	2.9	3.5	2.3	1.7	0.8	0.7	0.2	0.2	0.5	0.9	17.4	14	4701
	05 LST	1.1	1.0	1.9	1.6	0.4	0.2	0.1	0.1	0.0	0.1	0.3	0.8	7.6	14	4706
	11 LST	1.7	2.0	2.9	2.9	1.3	0.8	0.0	0.0	0.2	0.5	1.3	1.3	14.9	14	4717
SFC WND 4-10 KTS AND TMP 33-89 DEG F AND NU PRECIP.	17 LST	14.3	13.6	13.9	13.1	12.4	3.4	5.1	7.2	13.1	14.8	9.9	10.4	131.2	14	4708
	23 LST	8.6	9.4	11.9	11.5	12.1	13.0	14.0	13.5	9.9	9.8	8.3	9.0	131.0	14	4701
	05 LST	8.2	10.1	11.7	11.3	12.6	10.9	11.8	12.2	10.0	10.3	9.4	8.4	126.9	14	4706
	11 LST	13.8	13.0	14.6	14.5	15.9	10.2	12.6	15.1	16.3	16.2	13.3	12.3	167.8	14	4717
SKY COVER LES 3/10 AND VSBY = GTR 3 MI	17 LST	11.6	11.5	11.5	13.1	13.0	11.6	4.7	6.1	17.6	16.9	17.6	15.4	150.6	14	4732
	23 LST	17.6	17.7	17.6	20.3	21.7	18.5	12.8	13.2	20.7	20.8	22.1	19.7	222.7	14	4731
	05 LST	18.5	18.5	18.1	17.5	18.4	16.1	10.3	14.0	20.2	22.0	22.9	21.6	218.1	14	4731
	11 LST	12.6	13.0	12.8	15.5	17.6	18.8	11.4	15.1	18.8	17.6	18.8	15.4	187.4	14	4731
CIG = GTR 2500 FT AND VSBY = GTR 3 MI	17 LST	29.8	26.4	29.4	28.4	30.1	29.6	30.7	30.8	30.0	30.8	29.5	29.8	355.3	14	4732
	23 LST	29.7	27.3	30.3	29.4	30.9	30.0	30.8	30.7	29.8	30.2	29.6	30.3	359.0	14	4731
	05 LST	29.8	27.1	30.6	29.6	31.0	30.0	30.5	30.9	29.7	29.8	29.5	30.1	358.6	14	4731
	11 LST	29.8	27.1	29.4	29.5	30.8	29.9	30.8	31.0	29.6	30.3	29.5	29.9	357.6	14	4731
CIG = GTR 6000 FT AND VSBY = GTR 3 MI	17 LST	28.0	25.0	28.0	27.8	29.5	29.3	29.1	30.2	29.3	29.1	28.5	28.7	342.5	14	4732
	23 LST	28.7	26.6	29.9	29.2	30.7	29.8	29.8	30.2	29.5	29.3	28.9	29.5	352.1	14	4731
	05 LST	28.5	25.8	29.8	28.6	30.7	29.8	30.1	30.5	29.2	28.4	29.0	29.1	349.5	14	4731
	11 LST	28.1	25.1	28.1	27.9	30.2	29.6	29.5	30.4	28.4	28.1	28.6	29.0	343.0	14	4731
CIG = GTR 10000 FT AND VSBY = GTR 3 MI	17 LST	26.8	23.8	26.4	27.1	27.7	25.7	23.7	25.1	27.1	27.9	27.8	27.6	316.7	14	4732
	23 LST	27.7	25.6	28.6	28.2	29.5	27.6	25.8	27.5	28.2	28.4	28.0	28.8	333.9	14	4731
	05 LST	27.1	24.2	28.1	27.8	30.1	29.1	27.7	28.5	28.0	27.5	28.1	28.1	334.3	14	4731
	11 LST	26.8	24.2	27.1	27.2	29.6	29.3	28.2	29.2	27.2	26.7	27.9	27.9	331.3	14	4731

PERRYTON MUNICIPAL, TEXAS

STA NO. 73121 (IN AREA NUMBER 10)

LATITUDE 3624N

LONGITUDE 10045W

ELEVATION(FT) 02915

PARAMETER DESCRIPTION	JAN	FEB	MAR	APR	MAY	JUN	JUL	AUG	SEP	OCT	NOV	DEC	ANN	PDR (YRS)	NO. OBS
ABS MAX TMP (F)	85	84	92	97	106	113	113	111	108	99	88	85	113	54	-73120
MEAN MAX TMP (F)	48	53	61	70	79	90	95	93	86	74	60	49	72	63	-73120
MEAN MIN TMP (F)	20	25	30	41	51	61	66	65	57	44	30	22	43	63	-73120
ABS MIN TMP (F)	-19	-13	-12	10	20	38	48	41	31	10	2	-15	-19	53	-73120
MEAN NO DYS TMP = OR GTR 90(F)	0.0	0.0	0.3	2.0	7.0	20.0	26.0	26.0	15.0	3.0	0.0	0.0	99.3	10	-73120
MEAN NO DYS TMP = OR LES 32(F)	28.0	22.0	19.0	5.0	0.3	0.0	0.0	0.0	0.0	2.0	18.0	27.0	121.3	8	-73120
MEAN NO DYS TMP = OR LES 0(F)	0.5	0.0	0.0	0.0	0.0	0.0	0.0	0.0	0.0	0.0	0.0	1.5	2.0	3	-73120
MEAN DEW PT TMP (F)	23	27	30	37	47	56	61	60	50	42	28	22	40	3	-73120
MEAN REL HUM (PCT)	75	71	62	67	59	58	58	54	55	61	58	73	63	3	-73120
MEAN PRESS ALT (FT)	2735	2759	2855	2908	2938	2957	2899	2894	2856	2807	2751	2727	2841	0	-50
MEAN PRECIP (IN)	0.46	0.84	0.95	1.56	3.00	2.85	2.70	2.64	1.89	1.68	0.87	0.69	20.1	51	-113
MEAN SNOW FALL (IN)	3.2	3.9	3.3	1.0	0.1	0.0	0.0	0.0	0.0	0.2	1.3	3.5	16.5	50	-73120
MEAN NO DYS PRCP = OR GTR 0.1 IN	1.6	2.4	2.7	4.0	6.1	5.4	5.2	5.1	3.5	3.2	2.1	2.1	43.4	51	-29
MEAN NO DYS SNFL = OR GTR 1.5 IN	0.7	0.9	0.7	0.2	0.0	0.0	0.0	0.0	0.0	0.0	0.3	0.8	3.6	50	-29
MEAN NO DYS W/OCUR VSBY LES 1/2 MI	4.5	5.9	3.5	5.0	1.5	3.3	0.7	1.0	1.0	3.6	0.5	8.5	39.0	3	-73120
MEAN NO DYS TSTMS	0.5	0.0	0.5	4.0	7.5	5.3	11.0	8.3	5.0	2.0	1.0	0.0	45.1	3	-73120
P FREQ WND SPD = OR GTR 17 KTS	5.7	11.0	24.4	25.0	18.2	14.1	5.5	7.2	14.5	7.3	9.9	7.4	12.5	3	-73120
P FREQ WND SPD = OR GTR 28 KTS	0.1	1.8	3.0	3.6	0.8	0.2	0.0	0.3	0.7	0.5	0.9	0.1	1.0	3	-73120
P FREQ LES 3000 FT A/D LES 5 MI	18.1	39.1	24.1	39.3	21.0	18.0	11.3	10.1	14.0	15.3	14.6	26.8	21.0	3	-73120
P FREQ LES 1500 FT A/D LES 3 MI															
FOR 00-02 LST	16.7	25.7	21.0	20.3	12.4	12.3	2.9	5.7	8.1	13.5	7.8	20.2	14.6	3	-73120
03-05 LST	16.1	29.8	21.0	31.7	19.9	13.2	7.6	5.0	10.0	13.4	4.4	19.4	16.0	3	-73120
06-08 LST	14.5	30.6	23.7	33.9	21.0	16.9	7.5	5.4	13.3	12.6	5.6	18.3	16.9	3	-73120
09-11 LST	16.1	32.2	18.8	33.3	15.6	8.8	5.4	3.2	5.2	11.7	10.0	12.9	14.4	3	-73120
12-14 LST	16.1	32.2	11.8	22.8	8.1	5.0	2.2	0.4	4.4	9.1	10.6	12.9	11.3	3	-73120
15-17 LST	15.6	28.1	12.9	18.9	6.5	5.0	0.4	1.4	4.8	5.6	7.2	14.5	10.1	3	-73120
18-20 LST	12.9	26.9	7.5	16.2	6.5	5.9	0.7	2.2	4.8	3.9	6.1	17.7	9.3	3	-73120
21-23 LST	15.6	27.1	11.3	23.3	7.5	9.6	1.1	2.2	6.3	7.4	5.6	20.4	11.5	1	-73120
P FREQ LES 300 FT A/D LES 1 MI															
FOR 00-02 LST	8.1	15.8	2.7	12.2	5.4	4.6	0.7	1.4	0.0	3.5	0.0	7.7	5.2	3	-73120
03-05 LST	9.1	17.5	6.5	8.3	7.0	5.0	1.8	0.4	1.9	4.3	2.2	10.2	6.2	3	-73120
06-08 LST	10.8	16.5	6.5	7.2	2.7	4.1	1.1	0.4	1.1	3.0	1.7	10.8	5.5	3	-73120
09-11 LST	8.1	14.0	4.8	1.7	2.2	2.3	0.7	0.0	0.4	1.3	1.1	4.8	3.5	3	-73120
12-14 LST	4.3	7.6	3.8	0.0	1.1	0.9	0.0	0.0	0.4	1.3	1.7	4.8	2.2	3	-73120
15-17 LST	7.5	9.9	3.2	1.7	1.6	0.5	0.4	1.4	0.7	1.7	0.0	5.4	2.8	3	-73120
18-20 LST	11.3	8.8	2.2	4.5	1.1	0.0	0.4	0.4	0.4	0.9	0.0	6.5	3.0	3	-73120
21-23 LST	10.2	11.8	2.2	7.2	1.6	2.3	0.4	0.4	1.1	4.4	0.6	10.2	4.4	3	-73120

PERRYTON MUNICIPAL, TEXAS

MEAN NUMBER OF DAYS

PARAMETER DESCRIPTION		JAN	FEB	MAR	APR	MAY	JUN	JUL	AUG	SEP	OCT	NOV	DEC	ANN	POP (YRS)	NO. OBS
CIG = GTR 1000 FT AND VSBY = GTR 3 MI	17 LST	27.5	22.6	26.5	25.5	30.0	29.2	31.0	30.3	29.0	29.4	28.5	27.5	339.0	3	-73120
	23 LST	26.5	22.1	28.5	23.5	29.0	26.7	30.7	30.3	28.0	28.6	29.0	26.0	328.9	3	-73120
	05 LST	27.0	21.1	25.5	20.5	25.5	26.3	28.6	29.6	27.3	27.6	29.0	26.0	314.2	3	-73120
	11 LST	27.0	20.6	26.5	22.5	28.5	29.2	30.3	31.0	29.3	29.0	28.0	27.5	329.4	3	-73120
CIG = GTR 2000 FT AND VSBY = GTR 3 MI W/SFC WND LES 10 KTS	17 LST	15.5	10.3	6.0	8.5	6.0	9.0	12.0	11.3	11.6	19.7	15.0	14.5	139.4	3	-73120
	23 LST	13.0	8.8	11.0	6.5	15.0	12.2	18.3	15.3	14.3	16.9	13.0	14.0	158.3	3	-73120
	05 LST	11.0	7.8	6.5	7.5	11.0	15.2	22.3	20.0	13.7	17.7	14.5	11.0	160.2	3	-73120
	11 LST	9.5	7.8	7.0	6.0	5.5	11.1	16.6	10.3	9.7	12.1	10.0	9.5	115.1	3	-73120
SFC WND = GTR 17 KTS AND NO PRECIP.	17 LST	1.6	2.6	6.6	7.7	8.1	7.0	2.0	3.0	5.4	1.6	2.5	1.6	49.7	3	-73120
	23 LST	0.0	3.1	4.7	4.2	3.0	2.0	1.6	0.3	2.7	1.2	1.5	1.6	25.9	3	-73120
	05 LST	1.0	1.0	4.7	5.3	2.0	1.7	0.3	0.7	2.0	1.2	2.0	2.6	24.5	3	-73120
	11 LST	3.1	4.1	12.7	8.8	7.0	5.7	2.7	4.0	6.3	4.8	5.0	3.1	67.3	3	-73120
SFC WND 4-10 KTS AND TMP 33-89 DEG F AND NO PRECIP.	17 LST	14.7	13.5	10.7	9.8	10.1	7.0	6.7	6.4	11.3	21.3	17.5	10.0	139.0	3	-73120
	23 LST	6.1	10.4	11.3	12.6	14.7	15.0	20.0	21.6	18.6	21.6	13.7	4.7	170.3	3	-73120
	05 LST	2.6	4.7	5.7	15.0	18.8	16.7	22.5	21.0	17.2	21.6	12.0	1.0	158.8	3	-73120
	11 LST	11.0	10.2	6.6	10.9	11.0	9.8	10.7	8.0	7.7	14.5	13.5	8.2	124.1	3	-73120
SKY COVER LES 3/10 AND VSBY = GTR 3 MI	17 LST														0	0
	23 LST														0	0
	05 LST														0	0
	11 LST														0	0
CIG = GTR 2500 FT AND VSBY = GTR 3 MI	17 LST	26.0	18.2	27.5	22.5	26.0	27.5	30.7	29.6	28.3	28.6	27.5	25.0	319.4	3	-73120
	23 LST	25.5	20.6	25.5	21.0	28.5	26.3	30.3	30.6	27.3	27.8	28.5	24.0	315.3	3	-73120
	05 LST	25.5	19.2	23.0	17.5	22.5	24.6	26.3	29.0	26.0	26.2	28.5	23.5	291.8	3	-73120
	11 LST	26.0	17.2	24.5	17.5	25.0	27.1	29.0	29.3	26.6	27.0	27.0	24.5	300.7	3	-73120
CIG = GTR 6000 FT AND VSBY = GTR 3 MI	17 LST	25.0	17.2	25.5	18.0	25.0	23.4	28.6	26.7	25.7	28.2	24.5	24.0	291.8	3	-73120
	23 LST	25.0	18.6	23.5	19.5	27.0	24.3	27.0	27.3	26.3	27.4	27.0	23.0	295.9	3	-73120
	05 LST	25.5	17.7	21.0	17.0	21.0	22.2	25.3	27.0	25.3	25.4	25.5	22.0	274.9	3	-73120
	11 LST	25.5	16.2	24.0	16.0	24.5	24.6	26.7	26.7	25.3	25.8	24.0	23.0	282.3	3	-73120
CIG = GTR 10000 FT AND VSBY = GTR 3 MI	17 LST	24.0	17.2	25.0	17.5	23.0	20.9	25.3	25.6	22.7	27.4	23.0	23.5	275.1	3	-73120
	23 LST	25.0	18.6	22.5	17.5	24.5	22.3	25.3	26.7	25.0	26.6	25.5	23.0	282.5	3	-73120
	05 LST	25.5	15.7	20.0	15.5	19.5	20.5	23.3	25.3	23.6	24.1	24.0	21.0	258.0	3	-73120
	11 LST	25.0	15.2	23.0	15.5	24.5	23.4	26.7	25.3	23.6	25.0	23.5	21.5	272.2	3	-73120

BROWNFIELD/TERRY COUNTY AF AUX, TEXAS

STA NO. 73122 (IN AREA NUMBER 10)

LATITUDE 3322N

LONGITUDE 10222W

ELEVATION(FT) 63455

PARAMETER DESCRIPTION	JAN	FEB	MAR	APR	MAY	JUN	JUL	AUG	SEP	OCT	NOV	DEC	ANN	PQR (YRS)	NO, OBS
ABS MAX TMP (F)	81	82	86	95	102	104	104	101	100	93	85	80	104	12	-73293
MEAN MAX TMP (F)	55	58	64	73	81	91	91	91	85	74	62	56	73	12	-73293
MEAN MIN TMP (F)	28	30	35	45	55	65	68	66	59	49	34	29	47	12	-73293
ABS MIN TMP (F)	0	-6	12	27	28	47	54	55	44	31	1	3	-6	12	-73293
MEAN NO DYS TMP = DR GTR 90(F)	0.0	0.0	0.0	1.3	7.1	20.4	21.6	20.6	8.1	0.9	0.0	0.0	80.0	12	-73293
MEAN NO DYS TMP = DR LES 32(F)	22.2	15.7	11.1	1.6	0.1	0.0	0.0	0.0	0.0	0.2	11.6	22.8	85.3	12	-73293
MEAN NO DYS TMP = DR LES 0(F)	0.1	0.2	0.0	0.0	0.0	0.0	0.0	0.0	0.0	0.0	0.0	0.0	0.3	12	-73293
MEAN DEW PT TMP (F)	23	25	24	33	46	55	59	58	52	43	28	22	39	12	-73293
MEAN REL HUM (PCT)	55	55	45	45	52	52	54	54	56	56	53	52	53	12	-73293
MEAN PRESS ALT (FT)	3290	3334	3418	3475	3502	3519	3457	3455	3430	3382	3307	3278	3404	0	-50
MEAN PRECIP (IN)	0.57	0.59	0.55	0.98	2.98	2.35	2.53	1.31	1.39	2.04	0.37	0.37	16.0	12	-73293
MEAN SNOW FALL (IN)	3.5	4.0	2.0	0.0	0.0	0.0	0.0	0.0	0.0	0.0	1.2	1.8	12.5	12	-73293
MEAN NO DYS PKCP = DR GTR 0.1 IN	1.3	1.7	1.5	2.3	4.2	4.3	4.0	2.4	2.3	3.3	0.9	0.8	29.0	12	-73293
MEAN NO DYS SNFL = DR GTR 1.5 IN	0.6	0.6	0.5	0.0	0.0	0.0	0.0	0.0	0.0	0.0	0.3	0.5	2.5	12	-73293
MEAN NO DYS W/OCUR VSBY LES 1/2 MI	2.8	3.6	4.4	1.8	1.9	0.8	0.4	0.1	1.0	2.4	2.5	2.6	26.3	12	-73293
MEAN NO DYS TSFMC	0.5	0.1	0.9	3.4	8.7	8.1	8.2	5.4	4.1	2.6	0.3	0.1	42.4	12	-73293
P FREQ WND SPD = DR GTR 17 KTS	11.0	16.4	20.7	19.0	15.3	15.6	4.6	1.6	3.9	5.6	9.3	14.2	11.4	12	-73293
P FREQ WND SPD = DR GTR 28 KTS	0.9	1.7	3.3	2.3	1.0	0.4	0.0	0.1	0.0	0.1	0.5	1.1	1.0	12	-73293
P FREQ LES 5000 FT A/D LES 5 MI	13.7	24.4	21.0	19.5	21.4	11.0	8.3	5.5	12.6	17.3	14.4	14.4	13.3	12	-73293
P FREQ LES 1500 FT A/D LES 3 MI															
FOR 00-02 LST	7.8	15.4	10.7	0.9	8.5	2.1	2.8	0.6	4.8	10.4	7.7	7.2	7.3	12	-73293
03-05 LST	9.4	20.7	11.3	9.0	10.8	4.7	3.6	1.7	7.7	12.7	10.3	8.6	9.2	12	-73293
06-08 LST	11.3	23.4	14.2	13.8	17.3	9.5	4.6	2.9	13.1	17.1	14.1	10.9	12.7	12	-73293
09-11 LST	12.8	23.9	17.5	13.6	14.1	7.0	4.1	3.1	11.3	16.2	13.6	13.6	12.6	12	-73293
12-14 LST	12.0	17.7	17.1	10.5	8.6	2.9	1.7	1.0	3.9	10.4	9.7	13.9	9.1	12	-73293
15-17 LST	9.1	13.4	14.1	10.5	9.1	2.1	1.1	0.5	2.4	7.2	6.9	10.5	7.2	12	-73293
18-20 LST	7.3	11.5	10.7	9.6	7.9	3.0	1.4	0.6	3.0	6.6	5.9	6.2	6.1	12	-73293
21-23 LST	5.3	10.6	8.9	7.8	6.4	1.9	1.1	0.6	4.1	8.5	6.2	6.3	5.7	12	-73293
P FREQ LES 300 FT A/D LES 1 MI															
FOR 00-02 LST	3.2	7.9	4.7	2.1	3.0	0.0	0.2	0.0	1.5	2.6	3.1	2.4	2.6	12	-73293
03-05 LST	4.4	10.4	5.0	2.7	3.1	0.4	0.3	0.4	1.9	3.7	3.7	2.0	3.2	12	-73293
06-08 LST	4.1	12.1	5.3	2.5	2.8	1.0	0.3	0.2	2.7	4.4	4.7	2.9	3.6	12	-73293
09-11 LST	3.5	8.5	2.6	1.4	1.3	0.1	0.0	0.0	1.0	2.8	2.8	2.8	2.6	12	-73293
12-14 LST	3.4	4.4	4.3	1.5	0.7	0.2	0.0	0.0	0.5	1.4	0.9	4.3	1.8	12	-73293
15-17 LST	2.4	3.7	3.7	2.0	1.0	0.6	0.1	0.0	0.1	1.6	0.8	3.2	1.8	12	-73293
18-20 LST	1.5	4.6	4.5	2.1	1.8	0.5	0.0	0.0	0.5	1.6	1.8	1.7	1.7	12	-73293
21-23 LST	1.9	5.0	4.2	2.6	1.6	0.3	0.0	0.1	1.2	2.2	2.2	1.9	2.0	12	-73293

BROWNFIELD/TERRY COUNTY AF AUX, TEXAS

MEAN NUMBER OF DAYS

PARAMETER DESCRIPTION		JAN	FEB	MAR	APR	MAY	JUN	JUL	AUG	SEP	OCT	NOV	DEC	ANN	PDR (YRS)	NO. OBS
CIG = GTR 1000 FT AND VSBY = GTR 3 MI	17 LST	29.2	25.2	27.4	27.4	29.0	29.3	30.8	31.0	29.5	29.4	28.3	28.5	345.0	12	-73293
	23 LST	29.7	25.2	28.2	28.1	29.7	29.7	30.6	30.9	28.9	28.7	28.3	29.5	347.5	12	-73293
	05 LST	28.4	22.6	27.7	27.9	28.6	28.6	30.3	30.7	27.8	27.5	27.1	28.8	336.0	12	-73293
	11 LST	27.4	22.5	26.1	26.8	28.6	29.5	30.4	30.7	28.9	27.9	26.7	27.4	332.9	12	-73293
CIG =GTR 2000 FT AND VSBY =GTR 3 MI W/SFC WND LES 10 KTS	17 LST	12.1	8.8	7.0	6.9	9.8	8.6	13.1	17.8	15.6	13.4	12.9	13.7	139.7	12	-73293
	23 LST	18.8	11.9	12.8	11.2	15.6	11.7	19.5	23.4	18.9	20.1	18.2	16.3	198.4	12	-73293
	05 LST	17.5	13.1	14.9	14.9	17.0	16.4	23.8	27.7	20.9	21.2	18.1	16.9	222.4	12	-73293
	11 LST	9.9	7.0	6.7	8.7	8.9	9.6	14.6	16.5	13.2	11.6	8.6	11.7	127.0	12	-73293
SFC WND = GTR 17 KTS AND NO PRECIP.	17 LST	3.8	6.9	11.3	9.4	7.5	5.6	1.5	0.5	1.8	2.7	3.0	4.3	58.3	12	-73293
	23 LST	1.7	2.9	3.6	4.7	3.5	4.4	1.7	0.4	1.1	1.1	1.1	3.0	29.2	12	-73293
	05 LST	1.8	2.5	3.1	2.7	1.9	1.3	0.2	0.0	0.0	0.8	1.4	2.1	17.8	12	-73293
	11 LST	6.3	7.4	10.5	8.0	5.7	5.3	1.2	0.6	2.2	3.7	5.4	8.2	64.5	12	-73293
SFC WND 4-10 KTS AND TMP 33-89 DEG F AND NU PRECIP.	17 LST	12.0	10.3	8.1	8.8	10.3	6.0	7.5	8.7	14.6	15.0	15.4	13.5	130.2	12	-73293
	23 LST	11.3	10.5	14.4	13.1	16.0	11.8	18.6	20.5	17.7	18.4	14.5	10.7	177.5	12	-73293
	05 LST	5.5	7.4	12.9	15.5	17.0	15.6	17.4	18.1	16.8	16.0	11.7	5.5	159.4	12	-73293
	11 LST	8.9	9.2	8.7	11.6	12.6	10.0	14.1	17.5	15.8	15.0	10.4	10.8	144.6	12	-73293
SKY COVER LES 3/10 AND VSBY = GTR 3 MI	17 LST	11.8	9.7	10.4	9.6	7.6	10.4	7.8	10.5	15.6	16.8	15.0	14.4	139.6	12	-73293
	23 LST	16.7	14.7	17.2	16.4	15.9	17.0	15.5	19.8	21.8	21.2	20.1	20.5	216.8	12	-73293
	05 LST	16.9	14.2	16.4	17.2	13.9	15.2	14.0	19.4	20.8	20.1	18.8	20.1	207.0	12	-73293
	11 LST	12.8	10.5	11.7	12.5	11.5	14.6	12.2	15.1	16.7	16.7	15.4	13.6	163.3	12	-73293
CIG = GTR 2500 FT AND VSBY = GTR 3 MI	17 LST	28.1	23.4	26.2	26.2	27.7	29.1	30.1	30.9	28.7	28.0	27.6	27.7	333.7	12	-73293
	23 LST	28.6	23.7	27.5	27.1	28.3	29.1	30.3	30.6	28.5	27.7	27.9	28.6	337.9	12	-73293
	05 LST	27.4	21.4	26.2	26.4	26.2	27.5	29.6	30.3	26.5	26.1	26.1	27.5	321.2	12	-73293
	11 LST	26.5	21.3	24.8	24.7	26.0	27.3	28.9	29.6	25.7	25.2	25.9	25.9	311.8	12	-73293
CIG = GTR 6000 FT AND VSBY = GTR 3 MI	17 LST	27.4	22.0	24.6	23.8	23.9	26.2	26.3	28.8	26.9	26.4	26.6	27.0	309.9	12	-73293
	23 LST	27.5	23.2	26.6	25.3	26.7	27.3	28.7	29.9	27.3	26.9	26.9	28.7	324.5	12	-73293
	05 LST	27.0	20.8	25.4	25.2	24.1	25.6	27.9	29.7	25.7	24.8	25.3	26.7	308.2	12	-73293
	11 LST	26.2	20.5	23.8	23.6	23.4	26.4	27.9	28.1	25.2	24.4	24.5	25.5	299.5	12	-73293
CIG = GTR 10000 FT AND VSBY = GTR 3 MI	17 LST	26.7	21.3	23.4	22.6	21.5	23.3	24.1	27.5	26.0	25.9	25.8	26.4	294.5	12	-73293
	23 LST	26.9	22.6	25.7	24.9	25.5	25.8	26.9	28.5	26.6	26.1	26.5	27.7	313.7	12	-73293
	05 LST	26.3	20.8	24.6	24.7	23.3	24.7	26.0	28.4	25.3	24.3	24.5	26.4	299.3	12	-73293
	11 LST	25.2	20.1	23.4	22.8	23.0	25.4	26.8	27.7	24.3	24.1	23.8	24.6	291.2	12	-73293

ANDREWS/COUNTY, TEXAS

STA NO. 73123 (IN AREA NUMBER 10)

LATITUDE 3219N

LONGITUDE 10231W

ELEVATION(FT) 03176

PARAMETER DESCRIPTION	JAN	FEB	MAR	APR	MAY	JUN	JUL	AUG	SEP	OCT	NOV	DEC	ANN	PDR (YRS)	NO. OBS
ABS MAX TMP (F)	83	87	90	97	107	109	106	106	107	98	97	85	109	12	-72265
MEAN MAX TMP (F)	59	62	69	76	86	94	94	94	88	78	65	59	77	12	-72265
MEAN MIN TMP (F)	32	35	40	50	59	68	70	69	63	53	38	32	51	12	-72265
ABS MIN TMP (F)	8	-1	18	28	39	53	56	60	46	33	16	8	-1	12	-72265
MEAN NO DYS TMP = OR GTR 90(F)	0.0	0.0	0.1	3.9	11.7	24.6	25.8	27.1	15.7	3.1	0.0	0.0	112.0	12	-72265
MEAN NO DYS TMP = OR LES 32(F)	17.3	10.8	5.8	0.6	0.0	0.0	0.0	0.0	0.0	0.0	7.2	17.1	58.8	12	-72265
MEAN NO DYS TMP = OR LES 0(F)	0.0	0.1	0.0	0.0	0.0	0.0	0.0	0.0	0.0	0.0	0.0	0.0	0.1	12	-72265
MEAN DEW PT TMP (F)	27	29	29	36	48	56	60	59	54	46	33	26	42	12	-72265
MEAN REL HUM (PCT)	56	54	44	45	49	50	52	50	53	56	55	53	51	12	-72265
MEAN PRESS ALT (FT)	3014	3060	3145	3202	3230	3250	3184	3182	3154	3106	3028	2999	3130	0	-50
MEAN PRECIP (IN)	0.70	0.46	0.29	0.85	2.09	1.59	1.89	1.49	1.46	1.82	0.43	0.59	13.7	16	-72265
MEAN SNOW FALL (IN)	1.1	0.9	0.1	0.0	0.0	0.0	0.0	0.0	0.0	0.0	0.1	0.5	2.7	12	-72265
MEAN NO DYS PRCP = OR GTR 0.1 IN	2.1	1.6	0.8	2.4	5.0	3.5	4.0	3.3	2.9	3.4	1.5	1.9	32.4	16	-29
MEAN NO DYS SNFL = OR GTR 1.5 IN	0.2	0.2	0.0	0.0	0.0	0.0	0.0	0.0	0.0	0.0	0.0	0.2	0.6	12	-72265
MEAN NO DYS W/OCUR VSBY LES 1/2 MI	3.1	2.8	1.3	0.8	0.4	0.1	0.2	0.0	0.3	0.7	1.7	2.5	13.9	12	-72265
MEAN NO DYS TSTMS	0.2	0.6	0.8	2.7	5.8	4.9	7.7	5.2	3.1	2.0	0.7	0.6	34.3	12	-72265
P FREQ WND SPD = OR GTR 17 KTS	4.7	8.3	10.3	10.2	7.9	5.0	2.9	1.3	2.6	3.5	4.2	4.9	5.5	12	-72265
P FREQ WND SPD = OR GTR 28 KTS	0.1	0.3	0.5	0.3	0.1	0.0	0.1	0.0	0.0	0.0	0.1	0.1	0.1	12	-72265
P FREQ LES 5000 FT A/O LES 5 MI	14.6	21.2	15.3	14.8	14.0	8.7	5.4	3.6	11.1	13.9	15.0	13.1	12.7	12	-72265
P FREQ LES 1500 FT A/U LES 3 MI															
FOR 00-02 LST	10.0	13.5	8.2	6.1	4.8	3.2	0.4	0.5	3.1	7.3	10.2	8.2	6.3	12	-72265
03-05 LST	12.0	17.0	10.4	8.5	7.9	4.6	1.5	0.8	7.1	10.3	13.1	10.5	8.6	12	-72265
06-08 LST	14.8	20.7	11.6	11.6	11.8	7.9	3.9	2.7	11.3	15.0	13.3	12.5	11.4	12	-72265
09-11 LST	12.7	20.5	12.5	9.8	6.5	4.7	3.0	2.5	6.9	13.0	10.8	12.2	9.6	12	-72265
12-14 LST	9.5	14.0	8.8	6.6	3.1	1.8	1.1	0.2	2.6	6.8	7.2	9.1	5.9	12	-72265
15-17 LST	7.8	10.2	6.4	5.6	2.0	1.8	0.4	0.0	1.4	5.4	5.8	8.1	4.6	12	-72265
18-20 LST	5.5	8.9	5.5	6.1	2.6	1.3	0.4	0.0	1.4	5.6	4.9	6.2	4.0	12	-72265
21-23 LST	8.2	10.9	6.8	5.6	3.7	1.7	0.2	0.4	2.0	6.8	6.9	6.3	5.0	12	-72265
P FREQ LES 300 FT A/O LES 1 MI															
FOR 00-02 LST	3.4	5.3	2.1	0.4	0.9	0.3	0.0	0.0	0.0	1.3	3.3	2.2	1.6	12	-72265
03-05 LST	5.5	6.2	2.9	0.6	1.4	0.2	0.1	0.0	0.6	2.9	4.3	3.8	2.4	12	-72265
06-08 LST	7.2	7.5	3.0	0.7	0.5	0.2	0.1	0.0	0.6	2.7	3.9	6.2	2.7	12	-72265
09-11 LST	3.3	3.0	2.2	0.6	0.0	0.1	0.0	0.0	0.0	1.1	1.4	3.1	1.2	12	-72265
12-14 LST	1.5	0.9	1.0	0.4	0.1	0.0	0.0	0.0	0.1	0.7	0.3	0.9	0.5	12	-72265
15-17 LST	1.4	1.2	0.7	0.5	0.0	0.2	0.2	0.0	0.0	0.4	0.3	1.0	0.5	12	-72265
18-20 LST	2.0	1.5	1.6	0.7	0.2	0.2	0.1	0.0	0.4	0.8	0.9	1.2	0.8	12	-72265
21-23 LST	3.0	2.6	1.9	0.9	0.3	0.0	0.0	0.0	0.2	1.4	1.8	1.5	1.1	12	-72265

ANDREWS/COUNTY, TEXAS

MEAN NUMBER OF DAYS

PARAMETER DESCRIPTION		JAN	FEB	MAR	APR	MAY	JUN	JUL	AUG	SEP	OCT	NOV	DEC	ANN	POR (YRS)	NO. OBS
CIG = GTR 1000 FT AND VSBY = GTR 3 MI	17 LST	29.3	25.9	28.9	28.7	30.4	29.6	30.8	31.0	29.8	29.7	28.9	29.2	352.2	12	-72265
	23 LST	26.6	25.2	29.1	28.7	30.2	29.6	30.9	31.0	29.5	29.1	28.1	29.3	349.3	12	-72265
	05 LST	27.7	23.9	28.5	28.1	29.2	29.3	30.5	30.8	28.7	28.6	26.8	28.5	340.6	12	-72265
	11 LST	28.3	24.1	28.1	28.1	30.2	29.6	30.9	31.0	29.5	28.8	28.1	28.0	344.7	12	-72265
CIG = GTR 2000 FT AND VSBY = GTR 3 MI W/SFC WND LES 10 KTS	17 LST	14.4	10.1	9.3	9.0	10.1	10.0	11.2	15.2	13.4	16.3	17.0	18.2	154.2	12	-72265
	23 LST	21.3	16.2	18.1	15.6	16.5	14.7	22.4	24.2	22.7	22.1	21.7	22.7	238.2	12	-72265
	05 LST	21.5	16.6	19.2	18.4	19.1	19.6	25.1	28.3	23.2	23.1	21.4	22.6	258.1	12	-72265
	11 LST	12.6	8.2	7.5	8.6	11.8	10.5	16.0	17.2	13.8	12.7	11.6	11.9	142.4	12	-72265
SFC WND = GTR 17 KTS AND NO PRECIP.	17 LST	1.6	2.6	4.3	5.2	4.7	1.2	1.3	1.1	1.1	1.1	1.3	1.5	27.0	12	-72265
	23 LST	0.7	1.4	2.0	2.3	1.7	0.8	0.3	0.0	0.7	0.7	0.7	0.8	12.1	12	-72265
	05 LST	0.6	1.1	1.8	1.3	0.8	0.3	0.1	0.1	0.3	0.6	1.0	0.3	8.3	12	-72265
	11 LST	2.8	4.4	5.2	4.7	3.3	1.8	1.6	0.2	0.9	1.8	2.4	2.9	32.0	12	-72265
SFC WND 4-10 KTS AND TMP 33-89 DEG F AND NU PRECIP.	17 LST	17.2	13.1	12.1	9.8	9.4	3.6	5.0	4.5	10.7	18.3	17.9	18.8	140.4	12	-72265
	23 LST	18.4	17.0	18.6	16.7	19.7	17.9	21.6	23.3	21.1	21.8	19.3	18.5	233.9	12	-72265
	05 LST	13.5	14.5	18.1	19.1	19.8	19.4	20.2	21.4	18.6	20.1	16.7	14.0	215.4	12	-72265
	11 LST	15.3	11.7	10.4	11.3	12.8	10.9	14.3	14.9	15.9	17.4	16.0	15.7	166.6	12	-72265
SKY COVER LES 3/10 AND VSBY = GTR 3 MI	17 LST	12.2	11.0	10.8	12.3	12.2	13.0	9.4	9.6	15.8	17.2	15.5	15.2	154.2	12	-72265
	23 LST	16.6	15.8	17.5	17.5	18.3	19.4	19.3	21.2	22.7	21.1	19.3	19.1	227.8	12	-72265
	05 LST	16.3	14.4	17.9	17.2	15.5	16.2	16.2	19.9	20.4	20.4	18.3	19.5	212.2	12	-72265
	11 LST	12.7	11.1	12.8	14.0	14.8	16.1	13.7	16.7	17.8	18.2	16.3	15.8	180.0	12	-72265
CIG = GTR 2500 FT AND VSBY = GTR 3 MI	17 LST	28.4	24.4	28.0	27.5	30.1	29.1	30.7	30.9	29.6	28.6	27.8	28.1	343.2	12	-72265
	23 LST	27.4	24.1	28.2	27.8	29.2	29.2	30.8	30.8	28.7	27.9	27.1	28.6	339.8	12	-72265
	05 LST	26.5	21.9	27.0	26.0	25.7	27.4	30.0	30.4	26.3	26.5	25.5	26.8	320.0	12	-72265
	11 LST	27.0	22.0	26.6	26.5	28.4	28.1	29.1	29.8	26.8	25.7	26.1	26.7	322.8	12	-72265
CIG = GTR 6000 FT AND VSBY = GTR 3 MI	17 LST	27.5	23.0	27.1	25.9	27.9	27.8	28.9	29.0	27.2	27.2	26.4	27.3	325.2	12	-72265
	23 LST	26.8	23.4	27.7	26.7	27.8	28.5	30.2	30.7	28.0	26.7	25.6	27.6	329.7	12	-72265
	05 LST	25.6	21.1	25.7	25.0	24.4	26.8	29.2	30.1	25.5	25.3	24.1	26.2	309.0	12	-72265
	11 LST	26.3	21.3	25.4	24.5	25.7	26.5	27.4	28.3	25.3	24.4	25.3	26.1	306.5	12	-72265
CIG = GTR 10000 FT AND VSBY = GTR 3 MI	17 LST	26.6	22.5	25.9	24.9	26.2	25.7	25.3	24.9	26.1	26.2	25.5	26.9	306.7	12	-72265
	23 LST	25.9	22.9	26.8	26.2	26.7	27.6	29.0	30.0	27.4	26.1	24.7	26.7	320.0	12	-72265
	05 LST	25.1	20.2	25.2	24.6	23.8	26.0	28.4	28.9	25.1	24.5	23.2	25.4	300.4	12	-72265
	11 LST	25.4	20.8	25.0	24.2	25.2	26.2	26.2	27.7	24.8	23.3	24.6	25.5	298.9	12	-72265

ODESSA/ECTOR COUNTY, TEXAS

STA NO. 73124 (IN AREA NUMBER 10)

LATITUDE 3155N

LONGITUDE 10223W

ELEVATION(FT) 02979

PARAMETER DESCRIPTION	JAN	FEB	MAR	APR	MAY	JUN	JUL	AUG	SEP	OCT	NOV	DEC	ANN	POR (YRS)	NO, OBS
ABS MAX TMP (F)	83	87	90	97	107	109	106	106	107	96	87	85	109	12	-72265
MEAN MAX TMP (F)	59	62	69	78	86	94	94	94	88	78	65	59	77	12	-72265
MEAN MIN TMP (F)	32	35	40	50	59	68	70	69	63	53	38	32	51	12	-72265
ABS MIN TMP (F)	8	-1	18	28	39	53	56	60	46	33	16	8	-1	12	-72265
MEAN NO DYS TMP = OR GTR 90(F)	0.0	0.0	0.1	3.9	11.7	24.6	25.8	27.1	15.7	3.1	0.0	0.0	112.0	12	-72265
MEAN NO DYS TMP = OR LES 32(F)	17.3	10.8	5.8	0.6	0.0	0.0	0.0	0.0	0.0	0.0	7.2	17.1	58.8	12	-72265
MEAN NO DYS TMP = OR LES 0(F)	0.0	0.1	0.0	0.0	0.0	0.0	0.0	0.0	0.0	0.0	0.0	0.0	0.1	12	-72265
MEAN DEW PT TMP (F)	27	29	29	38	48	58	60	59	54	46	33	26	42	12	-72265
MEAN REL HUM (PCT)	56	54	44	45	49	50	52	50	53	56	55	53	51	12	-72265
MEAN PRESS ALT (FT)	2824	2872	2947	3002	3028	3041	2980	2983	2980	2932	2856	2821	2939	0	-50
MEAN PRECIP (IN)	0.70	0.46	0.29	0.85	2.09	1.59	1.89	1.49	1.46	1.62	0.43	0.59	13.7	16	-72265
MEAN SNOW FALL (IN)	1.1	0.9	0.1	0.0	0.0	0.0	0.0	0.0	0.0	0.0	0.1	0.5	2.7	12	-72265
MEAN NO DYS PRCP = OR GTR 0.1 IN	2.1	1.6	0.8	2.4	5.0	3.5	4.0	3.3	2.9	3.4	1.5	1.9	32.4	16	-29
MEAN NO DYS SNFL = OR GTR 1.5 IN	0.2	0.2	0.0	0.0	0.0	0.0	0.0	0.0	0.0	0.0	0.0	0.2	0.6	12	-72265
MEAN NO DYS W/OCUR VSBY LES 1/2 MI	3.1	2.8	1.3	0.8	0.4	0.1	0.2	0.0	0.3	0.7	1.7	2.5	13.9	12	-72265
MEAN NO DYS TSMS	0.2	0.6	0.8	2.7	5.8	4.9	7.7	5.2	3.1	2.0	0.7	0.6	34.3	12	-72265
P FREQ WND SPD = OR GTR 17 KTS	4.7	8.3	10.3	10.2	7.5	5.0	2.9	1.3	2.6	3.5	4.2	4.9	5.5	12	-72265
P FREQ WND SPD = OR GTR 28 KTS	0.1	0.3	0.5	0.3	0.1	0.0	0.1	0.0	0.0	0.0	0.1	0.1	0.1	12	-72265
P FREQ LES 5000 FT A/D LES 5 MI	14.6	21.2	15.3	14.8	14.0	8.7	5.4	3.6	11.1	15.9	15.0	13.1	12.7	12	-72265
P FREQ LES 1500 FT A/D LES 3 MI															
FOR 00-02 LST	10.0	13.5	8.2	6.1	4.8	3.2	0.4	0.5	3.1	7.3	10.2	8.2	6.3	12	-72265
03-05 LST	12.0	17.0	10.4	8.5	7.9	4.6	1.5	0.8	7.1	10.3	13.1	10.5	8.6	12	-72265
06-08 LST	14.8	20.7	11.6	11.6	11.8	7.9	3.9	2.7	11.3	15.0	13.3	12.5	11.4	12	-72265
09-11 LST	12.7	20.5	12.5	9.8	6.5	4.7	3.0	2.5	6.9	13.0	10.8	12.2	9.6	12	-72265
12-14 LST	9.5	14.0	8.8	6.6	3.1	1.8	1.1	0.2	2.6	6.8	7.2	9.1	5.9	12	-72265
15-17 LST	7.8	10.2	6.4	3.6	2.0	1.8	0.4	0.0	1.4	5.4	5.8	8.1	4.6	12	-72265
18-20 LST	5.5	8.9	5.5	6.1	2.6	1.3	0.4	0.0	1.4	5.6	4.9	6.2	4.0	12	-72265
21-23 LST	8.2	10.9	6.8	5.6	3.7	1.7	0.2	0.4	2.0	6.8	6.9	6.3	5.0	12	-72265
P FREQ LES 300 FT A/D LES 1 MI															
FOR 00-02 LST	3.4	5.3	2.1	0.4	0.9	0.3	0.0	0.0	0.0	1.3	3.3	2.2	1.6	12	-72265
03-05 LST	5.5	6.2	2.9	0.6	1.4	0.2	0.1	0.0	0.6	2.9	4.3	3.8	2.4	12	-72265
06-08 LST	7.2	7.5	3.0	0.7	0.5	0.2	0.1	0.0	0.6	2.7	3.9	6.2	2.7	12	-72265
09-11 LST	5.3	3.0	2.2	0.6	0.0	0.1	0.0	0.0	0.0	1.1	1.4	3.1	1.2	12	-72265
12-14 LST	1.5	0.9	1.0	0.4	0.1	0.0	0.0	0.0	0.1	0.7	0.3	0.9	0.5	12	-72265
15-17 LST	1.4	1.2	0.7	0.3	0.0	0.2	0.2	0.0	0.0	0.4	0.3	1.0	0.5	12	-72265
18-20 LST	2.0	1.5	1.6	0.7	0.2	0.2	0.1	0.0	0.4	0.8	0.9	1.2	0.8	12	-72265
21-23 LST	3.0	2.6	1.9	0.9	0.3	0.0	0.0	0.0	0.2	1.4	1.8	1.5	1.1	12	-72265

ODESSA/ECTOR COUNTY, TEXAS

MEAN NUMBER OF DAYS

PARAMETER DESCRIPTION		JAN	FEB	MAR	APR	MAY	JUN	JUL	AUG	SEP	OCT	NOV	DEC	ANN	PDP (YRS)	NO, OBS
CIG = GTR 1000 FT AND VSBY = GTR 3 MI	17 LST	29.3	25.9	28.9	26.7	30.4	29.6	30.8	31.0	29.8	29.7	28.9	29.2	352.2	12	-72265
	23 LST	28.6	25.2	29.1	28.7	30.2	29.6	30.9	31.0	29.5	29.1	28.1	29.3	349.3	12	-72265
	05 LST	27.7	23.9	28.5	28.1	29.2	29.3	30.5	30.8	28.7	28.6	26.8	28.5	340.6	12	-72265
	11 LST	28.3	24.1	28.1	28.1	30.2	29.6	30.9	31.0	29.5	28.8	28.1	28.0	344.7	12	-72265
CIG = GTR 2000 FT AND VSBY = GTR 3 MI W/SFC WND LES 10 KTS	17 LST	14.4	10.1	9.3	9.0	10.1	10.0	11.2	15.2	13.4	16.3	17.0	18.2	154.2	12	-72265
	23 LST	21.3	16.2	18.1	15.6	16.5	14.7	22.4	24.2	22.7	22.1	21.7	22.7	238.2	12	-72265
	05 LST	21.5	16.6	19.2	18.4	19.1	19.6	25.1	28.3	23.2	23.1	21.4	22.6	258.1	12	-72265
	11 LST	12.6	8.2	7.5	8.6	11.8	10.5	16.0	17.2	13.8	12.7	11.6	11.9	142.4	12	-72265
SFC WND = GTR 17 KTS AND NO PRECIP.	17 LST	1.6	2.6	4.3	5.2	4.7	1.2	1.3	1.1	1.1	1.1	1.3	1.5	27.0	12	-72265
	23 LST	0.7	1.4	2.0	2.3	1.7	0.8	0.3	0.0	0.7	0.7	0.7	0.8	12.1	12	-72265
	05 LST	0.6	1.1	1.8	1.3	0.8	0.3	0.1	0.1	0.3	0.6	1.0	0.3	8.3	12	-72265
	11 LST	2.8	4.4	5.2	4.7	3.3	1.8	1.6	0.2	0.9	1.8	2.4	2.9	32.0	12	-72265
SFC WND 4-10 KTS AND TMP 33-89 DEG F AND NU PRECIP.	17 LST	17.2	13.1	12.1	9.8	9.4	3.6	5.0	4.5	10.7	18.3	17.9	18.8	140.4	12	-72265
	23 LST	18.4	17.0	18.6	16.7	19.7	17.9	21.6	23.3	21.1	21.8	19.3	18.5	233.9	12	-72265
	05 LST	13.5	14.5	18.1	19.1	19.8	19.4	20.2	21.4	18.6	20.1	16.7	14.0	215.4	12	-72265
	11 LST	15.3	11.7	10.4	11.3	12.8	10.9	14.3	14.9	15.9	17.4	16.0	15.7	166.6	12	-72265
SKY COVER LES 3/10 AND VSBY = GTR 3 MI	17 LST	12.2	11.0	10.8	12.3	12.2	13.0	9.4	9.6	15.8	17.2	15.3	15.2	154.2	12	-72265
	23 LST	16.6	15.8	17.5	17.5	18.3	19.4	19.3	21.2	22.7	21.1	19.3	19.1	227.8	12	-72265
	05 LST	16.3	14.4	17.9	17.2	15.5	16.2	16.2	19.9	20.4	20.4	18.3	19.5	212.2	12	-72265
	11 LST	12.7	11.1	12.8	14.0	14.8	16.1	13.7	16.7	17.8	18.2	16.3	15.8	180.0	12	-72265
CIG = GTR 2500 FT AND VSBY = GTR 3 MI	17 LST	28.4	24.4	28.0	27.5	30.1	29.1	30.7	30.9	29.6	28.6	27.8	28.1	343.2	12	-72265
	23 LST	27.4	24.1	28.2	27.8	29.2	29.2	30.8	30.8	28.7	27.9	27.1	28.6	339.8	12	-72265
	05 LST	26.5	21.9	27.0	26.0	25.7	27.4	30.0	30.4	26.3	26.5	25.5	26.8	320.0	12	-72265
	11 LST	27.0	22.0	26.6	26.5	28.4	28.1	29.1	29.8	26.8	25.7	26.1	26.7	322.8	12	-72265
CIG = GTR 6000 FT AND VSBY = GTR 3 MI	17 LST	27.5	23.0	27.1	25.9	27.9	27.8	28.9	29.0	27.2	27.2	26.4	27.3	325.2	12	-72265
	23 LST	26.8	23.4	27.7	26.7	27.8	28.5	30.2	30.7	28.0	26.7	25.6	27.6	329.7	12	-72265
	05 LST	25.6	21.1	25.7	25.0	24.4	26.8	29.2	30.1	25.5	25.3	24.1	26.2	309.0	12	-72265
	11 LST	26.3	21.3	25.4	24.5	25.7	26.5	27.4	28.3	25.3	24.4	25.3	26.1	306.5	12	-72265
CIG = GTR 10000 FT AND VSBY = GTR 3 MI	17 LST	26.6	22.5	25.9	24.9	26.2	25.7	25.3	24.9	26.1	26.2	25.5	26.9	306.7	12	-72265
	23 LST	25.9	22.9	26.8	26.2	26.7	27.6	29.0	30.0	27.4	26.1	24.7	26.7	320.0	12	-72265
	05 LST	25.1	20.2	25.2	24.6	23.8	26.0	28.4	28.9	25.1	24.5	23.2	25.4	300.4	12	-72265
	11 LST	25.4	20.8	25.0	24.2	25.2	26.2	26.2	27.7	24.8	23.3	24.6	25.5	298.9	12	-72265

MIDLAND AIRPARK, TEXAS

STA NO. 73125 (IN AREA NUMBER 10)

LATITUDE 3202N

LONGITUDE 10206W

ELEVATION(FT) 02805

PARAMETER DESCRIPTION	JAN	FEB	MAR	APR	MAY	JUN	JUL	AUG	SEP	OCT	NOV	DEC	ANN	POP (YRS)	NO. OBS
ABS MAX TMP (F)	83	87	90	97	107	109	106	106	107	96	87	85	109	12	-72265
MEAN MAX TMP (F)	59	62	69	78	86	94	94	94	88	78	65	59	77	12	-72265
MEAN MIN TMP (F)	32	35	40	50	59	68	70	69	63	53	38	32	51	12	-72265
ABS MIN TMP (F)	8	-1	18	28	39	53	56	60	46	33	16	8	-1	12	-72265
MEAN NO DYS TMP = DR GTR 90(F)	0.0	0.0	0.1	3.9	11.7	24.6	25.8	27.1	15.7	3.1	0.0	0.0	112.0	12	-72265
MEAN NO DYS TMP = DR LES 32(F)	17.3	10.8	5.8	0.6	0.0	0.0	0.0	0.0	0.0	0.0	7.2	17.1	58.8	12	-72265
MEAN NO DYS TMP = DR LES 0(F)	0.0	0.1	0.0	0.0	0.0	0.0	0.0	0.0	0.0	0.0	0.0	0.0	0.1	12	-72265
MEAN DEW PT TMP (F)	27	29	29	38	48	58	60	59	54	46	33	26	42	12	-72265
MEAN REL HUM (PCT)	56	54	44	45	49	50	52	50	53	56	55	53	51	12	-72265
MEAN PRESS ALT (FT)	2647	2695	2770	2825	2850	2863	2803	2805	2802	2755	2679	2645	2762	0	-50
MEAN PRECIP (IN)	0.70	0.66	0.29	0.85	2.09	1.59	1.89	1.49	1.46	1.82	0.43	0.59	13.7	16	-72265
MEAN SNOW FALL (IN)	1.1	0.9	0.1	0.0	0.0	0.0	0.0	0.0	0.0	0.0	0.1	0.5	2.7	12	-72265
MEAN NO DYS PRCP = DR GTR 0.1 IN	2.1	1.6	0.8	2.4	5.0	3.5	4.0	3.3	2.9	3.4	1.5	1.9	32.4	16	-29
MEAN NO DYS SNFL = DR GTR 1.5 IN	0.2	0.2	0.0	0.0	0.0	0.0	0.0	0.0	0.0	0.0	0.0	0.2	0.6	12	-72265
MEAN NO DYS W/OCUR VSBY LES 1/2 MI	3.1	2.8	1.3	0.8	0.4	0.1	0.2	0.0	0.3	0.7	1.7	2.5	13.9	12	-72265
MEAN NO DYS TSTMS	0.2	0.6	0.8	2.7	5.8	4.9	7.7	5.2	3.1	2.0	0.7	0.6	34.3	12	-72265
P FREQ WND SPD = DR GTR 17 KTS	4.7	8.3	10.3	10.2	7.9	5.0	2.9	1.3	2.6	3.5	4.2	4.9	5.5	12	-72265
P FREQ WND SPD = DR GTR 28 KTS	0.1	0.3	0.5	0.3	0.1	0.0	0.1	0.0	0.0	0.0	0.1	0.1	0.1	12	-72265
P FREQ LES 5000 FT A/D LES 5 MI	14.6	21.2	15.3	14.8	14.0	8.7	5.4	3.6	11.1	15.9	15.0	13.1	12.7	12	-72265
P FREQ LES 1500 FT A/D LES 3 MI	10.0	13.5	8.2	6.1	4.8	3.2	0.4	0.5	3.1	7.3	10.2	8.2	6.3	12	-72265
FOR 00-02 LST	12.0	17.0	10.4	8.5	7.9	4.6	1.5	0.8	7.1	10.3	13.1	10.5	8.6	12	-72265
03-05 LST	14.8	20.7	11.6	11.6	11.8	7.9	3.9	2.7	11.3	15.0	13.3	12.5	11.4	12	-72265
06-08 LST	12.7	20.5	12.5	9.8	6.5	4.7	3.0	2.5	6.9	13.0	10.8	12.2	9.6	12	-72265
09-11 LST	9.5	14.0	8.8	6.6	3.1	1.8	1.1	0.2	2.6	6.8	7.2	9.1	5.9	12	-72265
12-14 LST	7.8	10.2	6.4	5.6	2.0	1.8	0.4	0.0	1.4	5.4	5.8	8.1	4.6	12	-72265
15-17 LST	5.5	8.9	5.5	6.1	2.6	1.3	0.4	0.0	1.4	5.6	4.9	6.2	4.0	12	-72265
18-20 LST	6.2	10.9	6.8	5.6	3.7	1.7	0.2	0.4	2.0	6.8	6.9	6.3	5.0	12	-72265
P FREQ LES 300 FT A/D LES 1 MI	3.4	5.3	2.1	0.4	0.9	0.3	0.0	0.0	0.0	1.3	3.3	2.2	1.6	12	-72265
FOR 00-02 LST	5.5	6.2	2.9	0.6	1.4	0.2	0.1	0.0	0.6	2.9	4.3	3.6	2.4	12	-72265
03-05 LST	7.2	7.5	3.0	0.7	0.5	0.2	0.1	0.0	0.6	2.7	3.9	6.2	2.7	12	-72265
06-08 LST	3.3	3.0	2.2	0.6	0.0	0.1	0.0	0.0	0.0	1.1	1.4	3.1	1.2	12	-72265
09-11 LST	1.5	0.9	1.0	0.4	0.1	0.0	0.0	0.0	0.1	0.7	0.3	0.9	0.5	12	-72265
12-14 LST	1.4	1.2	0.7	0.5	0.0	0.2	0.2	0.0	0.0	0.4	0.3	1.0	0.5	12	-72265
15-17 LST	2.0	1.5	1.6	0.7	0.2	0.2	0.1	0.0	0.4	0.8	0.9	1.2	0.8	12	-72265
18-20 LST	3.0	2.6	1.9	0.9	0.3	0.0	0.0	0.0	0.2	1.4	1.8	1.5	1.1	12	-72265
21-23 LST															

MIDLAND AIRPARK, TEXAS

MEAN NUMBER OF DAYS

PARAMETER DESCRIPTION		JAN	FEB	MAR	APR	MAY	JUN	JUL	AUG	SEP	OCT	NOV	DEC	ANN	POR (YRS)	NO. OBS
CIG = GTR 1000 FT AND VSBY = GTR 3 MI	17 LST	29.3	25.9	28.9	28.7	30.4	29.6	30.8	31.0	29.8	29.7	28.9	29.2	352.2	12	-72265
	23 LST	28.6	25.2	29.1	28.7	30.2	29.6	30.9	31.0	29.5	29.1	28.1	29.3	349.3	12	-72265
	05 LST	27.7	23.9	28.5	28.1	29.2	29.3	30.5	30.8	28.7	28.6	28.8	28.5	340.6	12	-72265
	11 LST	28.3	24.1	24.1	28.1	30.2	29.6	30.9	31.0	29.5	28.8	28.1	28.0	344.7	12	-72265
CIG = GTR 2000 FT AND VSBY = GTR 3 MI W/SFC WND LES 10 KTS	17 LST	14.4	10.1	9.3	9.0	10.1	10.0	11.2	13.2	13.4	16.3	17.0	18.2	154.2	12	-72265
	23 LST	21.3	16.2	18.1	15.6	16.5	14.7	22.4	24.2	22.7	22.1	21.7	22.7	238.2	12	-72265
	05 LST	21.5	16.6	19.2	18.4	19.1	19.6	25.1	28.3	23.2	23.1	21.4	22.6	258.1	12	-72265
	11 LST	12.6	8.2	7.5	8.6	11.8	10.5	16.0	17.2	13.8	12.7	11.6	11.9	142.4	12	-72265
SFC WND = GTR 17 KTS AND NO PRECIP.	17 LST	1.6	2.6	4.3	5.2	4.7	1.2	1.3	1.1	1.1	1.1	1.3	1.5	27.0	12	-72265
	23 LST	0.7	1.4	2.0	2.3	1.7	0.8	0.3	0.0	0.7	0.7	0.7	0.8	12.1	12	-72265
	05 LST	0.6	1.1	1.8	1.3	0.8	0.3	0.1	0.1	0.3	0.6	1.0	0.3	8.3	12	-72265
	11 LST	2.8	4.4	5.2	4.7	3.3	1.8	1.6	0.2	0.9	1.8	2.4	2.9	32.0	12	-72265
SFC WND 4-10 KTS AND TMP 33-89 DEG F AND NO PRECIP.	17 LST	17.2	13.1	12.1	9.8	9.4	3.6	5.0	4.5	10.7	18.3	17.9	18.8	140.4	12	-72265
	23 LST	18.4	17.0	18.6	16.7	19.7	17.9	21.6	23.3	21.1	21.8	19.3	18.5	233.9	12	-72265
	05 LST	13.5	14.5	18.1	19.1	19.8	19.4	20.2	21.4	18.6	20.1	16.7	14.0	215.4	12	-72265
	11 LST	15.3	11.7	10.4	11.3	12.8	10.9	14.3	14.9	15.9	17.4	16.0	15.7	166.6	12	-72265
SKY COVER LES 3/10 AND VSBY = GTR 3 MI	17 LST	12.2	11.0	10.8	12.3	12.2	13.0	9.4	9.6	15.8	17.2	15.5	15.2	194.2	12	-72265
	23 LST	16.6	15.8	17.5	17.5	18.3	19.4	19.3	21.2	22.7	21.1	19.3	19.1	227.8	12	-72265
	05 LST	16.3	14.4	17.9	17.2	15.5	16.2	16.2	19.9	20.4	20.4	18.3	19.5	212.2	12	-72265
	11 LST	12.7	11.1	12.8	14.0	14.8	16.1	13.7	16.7	17.0	18.2	16.3	15.8	180.0	12	-72265
CIG = GTR 2500 FT AND VSBY = GTR 3 MI	17 LST	28.4	24.4	28.0	27.5	30.1	29.1	30.7	30.9	29.6	28.6	27.8	28.1	343.2	12	-72265
	23 LST	27.4	24.1	28.2	27.8	29.2	29.2	30.8	30.8	28.7	27.9	27.1	28.6	339.8	12	-72265
	05 LST	26.5	21.9	27.0	26.0	25.7	27.4	30.0	30.4	26.3	26.5	25.5	26.8	320.0	12	-72265
	11 LST	27.0	22.0	26.6	26.5	28.4	28.1	29.1	29.8	26.8	25.7	26.1	26.7	322.8	12	-72265
CIG = GTR 6000 FT AND VSBY = GTR 3 MI	17 LST	27.5	23.0	27.1	25.9	27.9	27.8	28.9	29.0	27.2	27.2	26.4	27.3	325.2	12	-72265
	23 LST	26.8	23.4	27.7	26.7	27.8	28.5	30.2	30.7	28.0	26.7	25.6	27.6	329.7	12	-72265
	05 LST	25.6	21.1	25.7	25.0	24.4	26.8	29.2	30.1	25.5	25.3	24.1	26.2	309.0	12	-72265
	11 LST	26.3	21.3	25.4	24.5	25.7	26.5	27.4	28.3	25.3	24.4	25.3	26.1	306.5	12	-72265
CIG = GTR 10000 FT AND VSBY = GTR 3 MI	17 LST	26.6	22.5	25.9	24.9	26.2	25.7	25.3	24.9	26.1	26.2	25.5	26.9	306.7	12	-72265
	23 LST	25.9	22.9	26.8	26.2	26.7	27.6	29.0	30.0	27.4	26.1	24.7	26.7	320.0	12	-72265
	05 LST	25.1	20.2	25.2	24.6	23.8	26.0	28.4	28.9	25.1	24.5	23.2	25.4	300.4	12	-72265
	11 LST	25.4	20.8	25.0	24.2	25.2	26.2	26.2	27.7	24.8	23.3	24.6	25.5	298.9	12	-72265

PECOS MUNICIPAL, TEXAS

STA NO. 73126 (IN AREA NUMBER 10)

LATITUDE 3123N

LONGITUDE 10330W

ELEVATION(FT) 02617

PARAMETER DESCRIPTION	JAN	FEB	MAR	APR	MAY	JUN	JUL	AUG	SEP	OCT	NOV	DEC	ANN	POR (YRS)	NO. OBS
ABS MAX TMP (F)	87	91	103	104	109	114	116	111	110	105	91	89	116	24	-613
MEAN MAX TMP (F)	61	66	74	84	91	99	99	98	92	82	69	63	82	25	-113
MEAN MIN TMP (F)	28	31	38	46	57	67	69	68	61	50	35	29	48	24	-113
ABS MIN TMP (F)	-5	0	12	25	32	49	55	45	37	24	11	6	-5	23	-613
MEAN NO DYS TMP = DR GTR 90(F)	0.0			6.9	18.7	30.0	31.0	31.0	19.8	4.8		0.0		25	-29
MEAN NO DYS TMP = DR LES 32(F)	10.3	3.3	3.3	0.0	0.0	0.0	0.0	0.0	0.0	1.3	14.6	17.6	50.4	4	1004
MEAN NO DYS TMP = DR LES 0(F)	0.0	0.0	0.0	0.0	0.0	0.0	0.0	0.0	0.0	0.0	0.0	0.0	0.0	4	1004
MEAN DEW PT TMP (F)	30	32	30	35	43	58	59	58	56	46	35	32	43	4	23587
MEAN REL HUM (PCT)	59	52	41	35	40	49	47	45	60	57	54	66	50	4	23577
MEAN PRESS ALT (FT)	2475	2524	2598	2652	2680	2696	2633	2636	2632	2586	2509	2472	2591	0	-50
MEAN PRECIP (IN)	0.50	0.29	0.26	0.63	1.23	1.02	1.30	0.73	1.30	1.34	0.33	0.44	9.4	25	-113
MEAN SNOW FALL (IN)					0.0	0.0	0.0	0.0	0.0					23	-29
MEAN NO DYS PRCP = DR GTR 0.1 IN	1.7	1.2	0.7	1.8	3.3	2.5	3.0	1.9	2.7	2.8	1.4	1.5	24.5	25	-29
MEAN NO DYS SNFL = DR GTR 1.5 IN					0.0	0.0	0.0	0.0	0.0					23	-29
MEAN NO DYS W/OCUR VSBY LES 1/2 MI	2.3	2.9	2.7	0.3	1.0	0.5	0.0	0.5	1.8	1.0	2.6	2.4	18.0	4	987
MEAN NO DYS TSMS	0.3	0.3	1.0	0.3	3.4	7.0	8.0	6.0	3.3	2.0	1.3	0.7	33.6	4	987
P FREQ WND SPD = DR GTR 17 KTS	4.2	7.7	12.1	12.1	8.0	7.7	0.7	1.5	1.1	2.6	4.1	4.4	5.5	4	23636
P FREQ WND SPD = DR GTR 28 KTS	0.6	0.7	1.4	1.8	0.1	0.2	0.0	0.0	0.0	0.1	0.1	0.3	0.4	4	23636
P FREQ LES 3000 FT A/D LES 5 MI	9.3	14.3	9.3	3.4	7.4	3.3	2.5	3.2	16.3	8.4	11.8	20.6	9.2	4	23625
P FREQ LES 1500 FT A/D LES 3 MI															
FOR 00-02 LST	1.8	9.4	1.1	0.0	4.0	0.6	0.5	0.0	2.9	1.1	6.3	14.1	3.5	4	2961
03-05 LST	3.6	10.2	2.6	0.0	5.5	0.0	0.0	0.0	6.2	2.2	9.7	15.6	4.7	4	2952
06-08 LST	7.6	15.3	9.3	0.0	4.8	1.1	0.5	3.0	12.8	5.1	14.1	14.5	7.3	4	2952
09-11 LST	10.4	14.1	9.7	0.0	4.4	0.0	0.0	2.9	7.8	2.2	10.7	13.0	6.3	4	2959
12-14 LST	7.6	7.1	3.2	0.0	2.6	0.0	0.0	0.0	6.6	1.1	7.4	9.4	3.8	4	2954
15-17 LST	4.0	7.8	2.2	0.7	2.9	0.0	0.0	0.0	5.4	0.4	7.0	10.5	3.4	4	2958
18-20 LST	3.2	6.3	2.2	0.4	1.8	0.0	0.0	0.6	2.1	0.0	5.9	10.5	2.8	4	2961
21-23 LST	3.2	7.8	0.0	0.0	3.0	2.2	0.5	0.0	2.5	0.0	5.6	12.0	3.1	4	2953
P FREQ LES 300 FT A/D LES 1 MI															
FOR 00-02 LST	0.4	3.9	1.1	0.0	1.1	0.6	0.0	0.0	0.8	0.0	0.0	6.5	1.2	4	2961
03-05 LST	2.5	3.1	1.1	0.0	1.8	0.0	0.0	0.0	2.5	0.7	2.2	5.8	1.6	4	2952
06-08 LST	4.3	3.9	2.9	0.0	1.1	0.0	0.0	0.0	3.7	1.4	5.2	5.6	2.4	4	2952
09-11 LST	3.6	3.1	2.5	0.0	0.0	0.0	0.0	0.0	0.8	0.4	2.2	4.3	1.4	4	2959
12-14 LST	2.5	0.4	0.7	0.0	0.0	0.0	0.0	0.0	0.0	0.4	1.9	1.1	0.6	4	2954
15-17 LST	0.4	0.8	0.7	0.7	0.7	0.0	0.0	0.0	0.4	0.4	1.1	0.4	0.5	4	2958
18-20 LST	0.0	1.2	0.7	0.0	1.1	0.0	0.0	0.6	0.0	0.0	0.0	1.4	0.4	4	2961
21-23 LST	0.7	2.0	0.0	0.0	0.4	1.1	0.0	0.0	0.8	0.0	0.0	2.5	0.6	4	2953

PECOS MUNICIPAL, TEXAS

MEAN NUMBER OF DAYS

PARAMETER DESCRIPTION		JAN	FEB	MAR	APR	MAY	JUN	JUL	AUG	SEP	OCT	NOV	DEC	ANN	POR (YRS)	NO. OBS
CIG = GTR 1000 FT AND VSBY = GTR 3 MI	17 LST	30.3	26.3	30.3	30.0	30.3	30.0	31.0	31.0	28.5	31.0	28.0	28.6	355.3	4	989
	23 LST	30.0	26.3	31.0	30.0	30.7	29.0	31.0	31.0	29.3	31.0	28.7	27.3	353.3	4	990
	05 LST	29.3	25.3	30.3	30.0	30.0	30.0	31.0	31.0	28.9	30.3	27.7	26.9	350.7	4	988
	11 LST	27.7	25.7	29.3	30.0	30.3	30.0	31.0	31.0	28.5	31.0	28.0	28.3	350.8	4	989
CIG = GTR 2000 FT AND VSBY = GTR 3 MI W/SFC WND LES 10 KTS	17 LST	21.3	13.8	12.6	12.3	11.2	10.5	15.5	13.9	18.9	21.3	22.3	21.6	195.2	4	989
	23 LST	27.3	17.8	22.3	19.0	18.4	14.5	25.5	23.5	24.5	25.6	23.3	24.6	286.3	4	990
	05 LST	25.0	20.4	23.0	22.7	25.9	25.0	27.5	27.2	25.5	27.3	23.3	22.6	295.4	4	988
	11 LST	22.3	15.8	17.6	18.0	18.7	19.5	27.5	24.1	23.7	23.3	20.0	18.2	248.7	4	989
SFC WND = GTR 17 KTS AND NO PRECIP.	17 LST	2.7	2.7	6.0	6.0	6.1	9.5	1.0	1.1	0.8	1.6	0.7	2.1	40.3	4	975
	23 LST	0.3	1.3	2.7	2.3	1.7	1.0	0.0	0.0	0.0	0.7	0.0	0.0	10.0	4	975
	05 LST	0.0	0.7	1.6	1.0	0.0	0.5	0.0	0.0	0.4	0.0	0.3	0.0	4.5	4	977
	11 LST	3.7	4.3	6.0	4.3	2.4	1.0	0.0	0.0	0.0	1.0	3.4	3.1	29.2	4	978
SFC WND 4-10 KTS AND TMP 33-89 DEG F AND NO PRECIP.	17 LST	12.5	10.1	11.1	8.3	4.4	1.5	6.5	3.2	11.8	18.3	15.7	10.5	113.5	4	975
	23 LST	13.8	16.7	18.7	16.0	20.1	17.0	22.5	21.2	21.5	17.6	12.8	13.0	210.9	4	975
	05 LST	8.6	13.0	12.3	14.3	15.0	21.5	18.5	19.2	16.5	14.0	9.9	7.3	170.1	4	977
	11 LST	10.2	7.2	12.1	9.3	10.9	8.0	9.5	4.2	15.8	15.0	9.5	9.4	121.1	4	978
SKY COVER LES 3/10 AND VSBY = GTR 3 MI	17 LST														0	0
	23 LST														0	0
	05 LST														0	0
	11 LST														0	0
CIG = GTR 2500 FT AND VSBY = GTR 3 MI	17 LST	29.6	25.3	30.3	30.0	29.0	30.0	31.0	31.0	27.4	31.0	27.7	27.3	349.6	4	989
	23 LST	29.3	26.0	31.0	29.6	29.3	29.0	30.5	31.0	28.9	31.0	27.7	26.3	349.6	4	990
	05 LST	28.3	24.4	30.0	29.6	29.0	30.0	30.5	30.4	27.0	29.3	26.0	24.9	339.4	4	988
	11 LST	26.7	24.0	27.7	30.0	29.3	29.5	30.0	29.4	26.6	29.6	27.3	25.3	335.4	4	989
CIG = GTR 6000 FT AND VSBY = GTR 3 MI	17 LST	28.3	23.4	29.6	28.7	27.9	29.0	30.0	29.9	24.1	29.3	27.0	25.3	332.5	4	989
	23 LST	28.3	25.3	30.0	29.3	29.0	28.5	29.5	30.4	26.0	30.0	27.3	23.7	337.3	4	990
	05 LST	27.7	23.7	28.3	28.7	28.3	27.5	30.0	29.9	24.4	27.3	25.3	22.2	323.3	4	988
	11 LST	25.6	23.7	26.7	28.7	28.6	28.0	30.0	29.4	25.2	27.0	26.3	22.9	322.1	4	989
CIG = GTR 10000 FT AND VSBY = GTR 3 MI	17 LST	26.3	21.7	27.3	26.6	25.2	20.0	22.0	26.7	21.1	28.0	25.0	23.7	293.6	4	989
	23 LST	26.7	23.0	28.6	29.3	28.3	25.0	28.5	29.4	24.9	29.0	26.3	23.7	322.7	4	990
	05 LST	26.3	22.4	26.7	28.7	26.6	26.0	27.0	29.4	23.0	25.6	23.0	20.6	305.3	4	988
	11 LST	24.0	22.4	25.3	28.7	26.6	26.5	29.5	29.4	24.1	25.3	23.6	20.9	306.3	4	989

FORT STOCKTON/PECOS COUNTY, TEXAS

STA NO. 73127 (IN AREA NUMBR 10)

LATITUDE 3055N

LONGITUDE 10255W

ELEVATION(FT) 03010

PARAMETER DESCRIPTION	JAN	FEB	MAR	APR	MAY	JUN	JUL	AUG	SEP	OCT	NOV	DEC	ANN	POR (YRS)	NO. OBS
ABS MAX TMP (F)	88	90	92	99	106	109	109	108	106	99	91	91	109	14	-113
MEAN MAX TMP (F)	61	65	72	80	88	95	95	95	89	81	69	64	80	16	-113
MEAN MIN TMP (F)	31	35	39	49	58	66	66	67	61	52	38	33	50	16	-113
ABS MIN TMP (F)	4	6	12	26	35	50	55	51	41	29	17	4	4	13	-113
MEAN NO DYS TMP = OR GTR 90(F)	0.0	0.0	0.3	6.0	14.0	26.0	27.0	28.0	20.0	7.0	0.3	0.3	128.9	9	-113
MEAN NO DYS TMP = OR LES 32(F)	17.0	11.0	7.0	1.0	0.0	0.0	0.0	0.0	0.0	0.0	0.0	17.0	53.8	9	-113
MEAN NO DYS TMP = OR LES 0(F)	0.0	0.0	0.0	0.0	0.0	0.0	0.0	0.0	0.0	0.0	0.0	0.0	0.0	13	-29
MEAN DEW PT TMP (F)	30	32	30	35	43	58	59	58	56	46	35	32	43	4	-73126
MEAN REL HUM (PCT)	59	52	41	35	40	49	47	45	60	57	54	66	50	4	-73126
MEAN PRESS ALT (FT)	2863	2912	2988	3043	3070	3087	3024	3025	3020	2972	2895	2859	2980	0	-50
MEAN PRECIP (IN)	0.76	0.47	0.33	0.93	1.73	1.55	1.39	1.37	1.20	1.48	0.50	0.47	12.2	17	-113
MEAN SNOW FALL (IN)	2.5	1.3	0.2	0.0	0.0	0.0	0.0	0.0	0.0	0.0	0.1	0.5	4.6	9	-113
MEAN NO DYS PRCP = OR GTR 0.1 IN	2.3	1.6	0.9	2.6	4.4	3.4	3.1	3.1	2.6	2.9	1.6	1.6	30.1	17	-29
MEAN NO DYS SNFL = OR GTR 1.5 IN	0.6	0.3	0.0	0.0	0.0	0.0	0.0	0.0	0.0	0.0	0.1	1.0	1.0	9	-29
MEAN NO DYS W/O CUR VSBY LES 1/2 MI	2.3	2.9	2.7	0.3	1.0	0.5	0.0	0.5	1.8	1.0	2.6	2.4	18.0	4	-73126
MEAN NO DYS TSTMS	0.3	0.3	1.0	0.3	3.4	7.0	8.0	6.0	3.3	2.0	1.3	0.7	33.6	4	-73126
P FREQ WND SPD = OR GTR 17 KTS	4.2	7.7	12.1	12.1	8.0	7.7	0.7	1.5	1.1	2.6	4.1	4.4	5.5	4	-73126
P FREQ WND SPD = OR GTR 28 KTS	0.6	0.7	1.4	1.8	0.1	0.2	0.0	0.0	0.0	0.1	0.1	0.3	0.4	4	-73126
P FREQ LES 5000 FT A/D LES 5 MI	9.3	14.3	9.3	3.4	7.4	3.3	2.5	3.2	16.3	8.4	11.8	20.6	9.2	4	-73126
P FREQ LES 1500 FT A/D LES 3 MI															
FOR 00-02 LST	1.8	9.4	1.1	0.0	4.0	0.6	0.5	0.0	2.9	1.1	6.3	14.1	3.5	4	-73126
03-05 LST	3.6	10.2	2.6	0.0	5.5	0.0	0.0	0.6	6.2	2.2	9.7	15.6	4.7	4	-73126
06-08 LST	7.6	15.3	9.3	0.0	4.8	1.1	0.5	3.0	12.8	5.1	14.1	14.5	7.3	4	-73126
09-11 LST	10.4	14.1	9.7	0.0	4.4	0.0	0.0	2.9	7.8	2.2	10.7	13.0	6.3	4	-73126
12-14 LST	7.6	7.1	3.2	0.0	2.6	0.0	0.0	0.0	6.6	1.1	7.4	9.4	3.8	4	-73126
15-17 LST	4.0	7.8	2.2	0.7	2.9	0.0	0.0	0.0	3.4	0.4	7.0	10.5	3.4	4	-73126
18-20 LST	3.2	6.3	2.2	0.4	1.8	0.0	0.0	0.6	2.1	0.0	5.9	10.5	2.8	4	-73126
21-23 LST	3.2	7.8	0.0	0.0	3.0	2.2	0.5	0.0	2.5	0.0	5.6	12.0	3.1	4	-73126
P FREQ LES 300 FT A/D LES 1 MI															
FOR 00-02 LST	0.4	3.9	1.1	0.0	1.1	0.6	0.0	0.0	0.8	0.0	0.0	6.5	1.2	4	-73126
03-05 LST	2.5	3.1	1.1	0.0	1.8	0.0	0.0	0.0	2.5	0.7	2.2	5.8	1.6	4	-73126
06-08 LST	4.3	3.9	2.9	0.0	1.1	0.0	0.0	0.0	3.7	1.4	5.2	5.8	2.4	4	-73126
09-11 LST	3.6	3.1	2.5	0.0	0.0	0.0	0.0	0.0	0.8	0.4	2.2	4.3	1.4	4	-73126
12-14 LST	2.5	0.4	0.7	0.0	0.0	0.0	0.0	0.0	0.4	0.4	1.9	1.1	0.6	4	-73126
15-17 LST	0.4	0.8	0.7	0.7	0.7	0.0	0.0	0.0	0.4	0.4	1.1	0.4	0.3	4	-73126
18-20 LST	0.0	1.2	0.7	0.0	1.1	0.0	0.0	0.6	0.0	0.0	0.0	1.4	0.4	4	-73126
21-23 LST	0.7	2.0	0.0	0.0	0.4	1.1	0.0	0.0	0.8	0.0	0.0	2.5	0.6	4	-73126

FORT STOCKTON/PECOS COUNTY, TEXAS

MEAN NUMBER OF DAYS

PARAMETER DESCRIPTION		JAN	FEB	MAR	APR	MAY	JUN	JUL	AUG	SEP	OCT	NOV	DEC	ANN	PDR (YRS)	NO. OBS
CIG = GTR 1000 FT AND VSBY = GTR 3 MI	17 LST	30.3	26.3	30.3	30.0	30.3	30.0	31.0	31.0	28.5	31.0	28.0	28.6	355.3	4	-73126
	23 LST	30.0	26.3	31.0	30.0	30.7	29.0	31.0	31.0	29.3	31.0	28.7	27.3	355.3	4	-73126
	05 LST	29.3	25.3	30.3	30.0	30.0	30.0	31.0	31.0	28.9	30.3	27.7	26.9	350.7	4	-73126
	11 LST	27.7	25.7	29.3	30.0	30.3	30.0	31.0	31.0	28.5	31.0	28.0	28.3	350.8	4	-73126
CIG = GTR 2000 FT AND VSBY = GTR 3 MI W/SFC WND LES 10 KTS	17 LST	21.3	13.8	12.6	12.3	11.2	10.5	15.5	13.9	18.9	21.3	22.3	21.6	195.2	4	-73126
	23 LST	27.3	17.8	22.3	19.0	18.4	14.5	25.3	23.5	24.5	25.6	23.3	24.6	266.3	4	-73126
	05 LST	25.0	20.4	23.0	22.7	25.9	25.0	27.5	27.2	25.5	27.4	23.3	22.6	295.4	4	-73126
	11 LST	22.3	15.8	17.6	18.0	18.7	19.5	27.5	24.1	23.7	23.3	20.0	18.2	248.7	4	-73126
SFC WND = GTR 17 KTS AND NO PRECIP.	17 LST	2.7	2.7	6.0	6.0	6.1	9.5	1.0	1.1	0.8	1.6	0.7	2.1	40.3	4	-73126
	23 LST	0.3	1.3	2.7	2.3	1.7	1.0	0.0	0.0	0.0	0.7	0.0	0.0	10.0	4	-73126
	05 LST	0.0	0.7	1.6	1.0	0.0	0.5	0.0	0.0	0.4	0.0	0.3	0.0	4.5	4	-73126
	11 LST	3.7	4.3	6.0	4.3	2.4	1.0	0.0	0.0	0.0	1.0	3.4	3.1	29.2	4	-73126
SFC WND 4-10 KTS AND TMP 33-89 DEG F AND NU PRECIP.	17 LST	12.9	10.1	11.1	8.3	4.4	1.5	6.5	3.2	11.8	18.3	15.3	10.5	113.5	4	-73126
	23 LST	13.8	16.7	18.7	16.0	20.1	17.0	22.5	21.2	21.5	17.6	12.8	13.0	210.9	4	-73126
	05 LST	8.6	13.0	12.3	14.3	15.0	21.5	18.5	14.2	16.5	14.0	9.9	7.3	170.1	4	-73126
	11 LST	10.2	7.2	12.1	9.3	10.9	8.0	9.5	4.2	15.8	15.0	9.5	9.4	121.1	4	-73126
SKY COVER LES 3/10 AND VSBY = GTR 3 MI	17 LST														0	0
	23 LST														0	0
	05 LST														0	0
	11 LST														0	0
CIG = GTR 2500 FT AND VSBY = GTR 3 MI	17 LST	29.6	25.3	30.3	30.0	29.0	30.0	31.0	31.0	27.4	31.0	27.7	27.3	349.6	4	-73126
	23 LST	29.3	26.0	31.0	29.6	29.3	29.0	30.5	31.0	28.9	31.0	27.7	26.3	349.6	4	-73126
	05 LST	28.3	24.4	30.0	29.6	29.0	30.0	30.5	30.4	27.0	29.3	26.0	24.9	339.4	4	-73126
	11 LST	26.7	24.0	27.7	30.0	29.3	29.5	30.0	29.4	26.6	29.6	27.3	25.3	339.4	4	-73126
CIG = GTR 6000 FT AND VSBY = GTR 3 MI	17 LST	28.3	23.4	29.6	28.7	27.9	29.0	30.0	29.9	24.1	29.3	27.0	25.3	332.5	4	-73126
	23 LST	28.3	25.3	30.0	29.3	29.0	28.5	29.5	30.4	26.0	30.0	27.3	23.7	337.3	4	-73126
	05 LST	27.7	23.7	28.3	26.7	28.3	27.5	30.0	29.9	24.4	27.3	25.3	22.2	323.3	4	-73126
	11 LST	25.6	23.7	26.7	26.7	28.6	28.0	30.0	29.4	25.2	27.0	26.3	22.9	322.1	4	-73126
CIG = GTR 10000 FT AND VSBY = GTR 3 MI	17 LST	26.3	21.7	27.3	26.6	25.2	20.0	22.0	26.7	21.1	28.0	25.0	23.7	293.6	4	-73126
	23 LST	26.7	23.0	28.6	29.3	28.3	25.0	28.5	29.4	24.9	29.0	26.3	23.7	322.7	4	-73126
	05 LST	26.3	22.4	26.7	28.7	26.6	26.0	27.0	29.4	23.0	25.6	23.0	20.6	305.3	4	-73126
	11 LST	24.0	22.4	25.3	28.7	26.6	26.5	29.5	29.4	24.1	25.3	23.6	20.9	306.3	4	-73126

PLAINVIEW/HALE COUNTY, TEXAS

STA NO. 73130 (IN AREA NUMBER 10)

LATITUDE 3410N

LONGITUDE 10142W

ELEVATION(FT) 03372

PARAMETER DESCRIPTION	JAN	FEB	MAR	APR	MAY	JUN	JUL	AUG	SEP	OCT	NOV	DEC	ANN	PDR (YRS)	NO. OBS
ABS MAX TMP (F)	84	91	93	97	102	108	106	107	102	102	90	82	108	63	-113
MEAN MAX TMP (F)	55	58	66	75	82	90	92	91	85	76	64	55	74	65	-113
MEAN MIN TMP (F)	26	28	34	43	53	62	66	64	56	47	34	27	45	64	-113
ABS MIN TMP (F)	-8	-8	-2	15	24	39	49	45	33	16	5	-5	-8	64	-113
MEAN NO DYS TMP = OR GTR 90(F)	0.0	0.0	0.0	2.0	8.0	21.0	24.0	24.0	13.0	2.0	0.0	0.0	94.0	10	-113
MEAN NO DYS TMP = OR LES 32(F)	27.0	21.0	18.0	5.0	0.3	0.0	0.0	0.0	0.0	2.0	17.0	27.0	117.3	8	-113
MEAN NO DYS TMP = OR LES 0(F)	0.1	0.2	0.0	0.0	0.0	0.0	0.0	0.0	0.0	0.0	0.1	0.0	0.4	12	-72267
MEAN DEW PT TMP (F)	24	26	26	36	48	57	61	60	53	44	30	24	41	12	-72267
MEAN REL HUM (PCT)	59	58	48	49	55	54	57	57	58	60	57	57	56	12	-72267
MEAN PRESS ALT (FT)	3202	3243	3327	3382	3410	3424	3364	3362	3397	3291	3219	3190	3313	0	-50
MEAN PRECIP (IN)	0.60	0.64	0.72	1.74	2.83	2.90	3.02	2.38	2.30	1.92	0.88	0.75	20.7	68	-113
MEAN SNOW FALL (IN)	1.9	3.8	2.2	0.0	0.0	0.0	0.0	0.0	0.0	0.0	0.4	1.6	9.9	12	-72267
MEAN NO DYS PKCP = OR GTR 0.1 IN	1.9	2.0	2.1	4.4	5.9	5.5	5.8	4.7	4.0	3.5	2.1	2.2	43.9	68	-29
MEAN NO DYS SNFL = OR GTR 1.5 IN	0.5	0.7	0.6	0.0	0.0	0.0	0.0	0.0	0.0	0.0	0.2	0.4	2.4	12	-72267
MEAN NO DYS W/CLUR VSBY LES 1/2 MI	2.0	3.3	2.3	1.0	1.2	0.2	0.1	0.2	0.8	1.7	1.7	1.6	16.1	12	-72267
MEAN NO DYS TSMS	0.3	0.2	1.1	3.0	8.0	8.6	7.9	5.0	3.2	2.7	0.2	0.2	40.4	12	-72267
P FREQ WND SPD = OR GTR 17 KTS	16.4	25.5	31.2	32.2	28.3	26.4	12.4	4.7	10.2	13.0	17.5	19.7	19.8	12	-72267
P FREQ WND SPD = OR GTR 28 KTS	1.2	3.0	4.8	3.5	1.7	0.6	0.1	0.1	0.1	0.3	1.1	1.8	1.5	12	-72267
P FREQ LES 5000 FT A/D LES 5 MI	12.4	22.4	18.1	15.9	17.0	9.0	5.6	4.1	11.0	16.4	14.6	13.5	13.3	12	-72267
P FREQ LES 1500 FT A/D LES 3 MI															
FOR 00-02 LST	8.3	15.2	9.9	7.6	7.6	2.5	2.2	1.3	4.6	10.9	9.6	7.0	7.2	12	-72267
03-05 LST	10.4	20.0	11.5	9.2	10.4	5.6	3.1	1.9	6.8	12.5	12.8	9.8	9.5	12	-72267
06-08 LST	10.6	22.4	13.4	13.5	15.5	9.1	4.4	3.5	12.4	15.5	14.1	12.0	12.2	12	-72267
09-11 LST	11.5	20.9	14.7	10.6	11.9	5.8	4.3	2.2	10.2	15.0	12.5	11.9	11.0	12	-72267
12-14 LST	10.0	14.3	12.2	7.5	6.5	2.0	2.4	0.6	3.9	9.9	8.6	11.2	7.4	12	-72267
15-17 LST	7.3	11.4	10.3	5.8	5.3	1.6	1.0	0.1	2.1	7.1	6.2	8.2	5.6	12	-72267
18-20 LST	5.9	9.8	8.2	7.1	4.6	2.2	1.1	0.1	2.0	5.5	5.9	6.6	4.9	12	-72267
21-23 LST	6.2	11.0	7.5	5.8	4.4	2.3	1.3	1.0	4.0	7.6	7.3	6.3	5.4	12	-72267
P FREQ LES 300 FT A/D LES 1 MI															
FOK 00-02 LST	2.6	6.7	3.2	0.8	2.5	0.2	0.0	0.2	0.7	3.0	3.0	1.9	2.1	12	-72267
03-05 LST	3.2	9.3	4.2	1.5	2.2	0.5	0.3	0.3	1.5	3.3	4.1	2.5	2.7	12	-72267
06-08 LST	3.3	8.5	4.9	2.3	2.3	0.6	0.2	0.0	2.6	3.8	3.5	1.8	2.8	12	-72267
09-11 LST	1.6	4.7	2.8	0.7	0.3	0.0	0.1	0.0	0.9	1.5	1.6	2.2	1.4	12	-72267
12-14 LST	1.7	2.6	2.1	0.8	0.2	0.0	0.0	0.0	0.9	0.6	2.3	0.9		12	-72267
15-17 LST	1.1	2.7	2.1	0.6	0.3	0.0	0.0	0.0	0.1	0.6	0.8	1.5	0.6	12	-72267
18-20 LST	1.6	2.9	1.8	0.7	0.9	0.1	0.0	0.0	0.4	1.6	1.3	1.3	1.1	12	-72267
21-23 LST	1.6	3.9	2.0	0.9	1.4	0.1	0.1	0.0	0.7	2.2	2.8	1.4	1.4	12	-72267

PLAINVIEW/HALE COUNTY, TEXAS

MEAN NUMBER OF DAYS

PARAMETER DESCRIPTION		JAN	FEB	MAR	APR	MAY	JUN	JUL	AUG	SEP	OCT	NOV	DEC	ANN	PDR (YRS)	NO. OBS
CIG = GTR 1000 FT AND VSBY = GTR 3 MI	17 LST	29.4	25.7	26.5	26.7	29.7	29.6	30.9	31.0	29.7	29.6	26.7	29.1	350.6	12	-72267
	23 LST	29.3	25.1	28.8	28.5	29.7	29.5	30.5	30.8	28.9	28.3	27.9	29.3	346.6	12	-72267
	05 LST	28.5	23.2	28.0	27.3	28.7	28.6	30.2	30.5	28.4	27.3	26.8	28.9	336.4	12	-72267
	11 LST	26.2	23.7	27.2	27.9	29.5	29.3	30.6	30.9	29.0	27.9	27.3	27.8	339.3	12	-72267
CIG =GTR 2000 FT AND VSBY =GTR 3 MI W/SFC WND LES 10 KTS	17 LST	8.7	5.2	4.5	5.3	5.2	4.7	8.1	11.0	10.2	9.4	8.5	9.5	90.3	12	-72267
	23 LST	13.5	6.9	6.9	5.6	7.4	5.6	13.1	15.7	10.9	12.1	11.7	12.2	121.6	12	-72267
	05 LST	15.7	9.5	11.1	10.1	13.1	11.5	19.7	23.3	17.9	17.3	14.5	13.9	177.6	12	-72267
	11 LST	7.8	4.7	4.0	5.3	5.4	6.8	10.0	12.6	10.5	7.3	7.0	8.5	89.9	12	-72267
SFC WND = GTR 17 KTS AND NO PRECIP.	17 LST	6.5	10.1	15.5	13.8	14.0	11.6	5.4	3.1	4.3	5.4	5.2	7.1	102.0	12	-72267
	23 LST	3.3	4.7	7.8	8.5	7.2	7.7	3.3	1.0	2.4	3.0	3.3	4.2	56.4	12	-72267
	05 LST	2.4	3.9	4.8	4.8	3.7	3.8	1.1	0.4	0.9	1.7	3.9	3.4	34.8	12	-72267
	11 LST	9.4	10.9	14.1	12.1	11.3	9.2	4.6	1.5	4.8	7.1	9.5	10.4	104.9	12	-72267
SFC WND 4-10 KTS AND TMP 33-89 DEG F AND NO PRECIP.	17 LST	10.3	5.9	6.1	6.2	5.7	3.6	4.2	5.6	9.6	12.8	11.3	11.3	92.6	12	-72267
	23 LST	9.8	6.7	8.7	8.1	10.7	7.9	16.6	20.6	14.8	15.9	13.2	9.0	142.0	12	-72267
	05 LST	5.8	5.9	9.4	13.8	16.2	13.9	20.6	22.4	20.3	20.3	10.1	4.1	162.8	12	-72267
	11 LST	7.4	6.0	6.3	8.0	7.9	7.8	11.2	15.2	12.6	11.1	8.7	8.8	111.0	12	-72267
SKY COVER LES 3/10 AND VSBY = GTR 3 MI	17 LST	12.6	9.9	11.4	11.2	9.6	12.6	10.4	13.5	17.5	18.3	15.8	15.0	157.8	12	-72267
	23 LST	16.2	14.5	17.5	17.4	16.6	17.6	17.0	20.2	20.8	21.6	19.9	19.2	218.9	12	-72267
	05 LST	17.2	14.9	16.3	17.7	15.2	16.5	15.1	18.5	21.2	19.8	18.6	19.8	210.8	12	-72267
	11 LST	12.6	10.8	11.7	12.8	12.3	15.6	13.9	16.3	16.9	17.6	16.6	14.4	171.7	12	-72267
CIG = GTR 2500 FT AND VSBY = GTR 3 MI	17 LST	28.6	24.0	27.0	27.6	29.0	29.4	30.6	30.9	29.3	28.0	27.6	28.0	340.0	12	-72267
	23 LST	28.5	23.9	27.7	26.9	28.7	28.7	30.2	30.7	28.2	27.6	27.0	28.3	336.4	12	-72267
	05 LST	27.3	21.4	26.2	25.9	26.6	27.0	29.8	30.0	27.0	25.6	25.7	27.3	319.8	12	-72267
	11 LST	27.0	22.0	25.3	25.9	26.3	27.9	28.9	29.7	27.0	25.7	26.2	26.6	318.5	12	-72267
CIG = GTR 6000 FT AND VSBY = GTR 3 MI	17 LST	27.7	22.5	25.8	25.9	26.5	28.1	29.2	29.3	27.6	26.8	27.0	27.3	323.7	12	-72267
	23 LST	27.7	23.3	26.9	25.9	26.7	28.2	29.1	30.4	27.4	26.8	26.3	27.8	326.5	12	-72267
	05 LST	26.8	20.6	25.4	24.9	25.2	26.1	28.9	29.5	26.5	24.3	24.8	26.8	309.8	12	-72267
	11 LST	26.6	21.1	25.0	24.7	24.7	26.7	27.5	28.6	25.9	24.8	24.9	26.0	306.5	12	-72267
CIG = GTR 10000 FT AND VSBY = GTR 3 MI	17 LST	27.0	22.0	24.8	24.9	24.7	24.9	27.3	27.7	26.9	26.0	26.3	27.0	309.3	12	-72267
	23 LST	26.4	22.6	25.7	25.2	25.6	26.2	27.4	29.2	26.6	26.3	25.9	27.5	314.6	12	-72267
	05 LST	26.0	20.4	24.6	24.2	23.9	25.2	27.0	28.6	26.1	23.7	24.0	26.5	300.2	12	-72267
	11 LST	26.0	20.6	24.3	23.6	24.0	26.3	26.2	28.3	25.6	24.1	24.6	25.5	299.1	12	-72267

LAMESA MUNICIPAL, TEXAS

STA NO. 73131 (IN AREA NUMBER 10)

LATITUDE 3245N

LONGITUDE 10155W

ELEVATION(FT) 02994

PARAMETER DESCRIPTION	JAN	FEB	MAR	APR	MAY	JUN	JUL	AUG	SEP	OCT	NOV	DEC	ANN	POP (YRS)	NO. OBS
ABS MAX TMP (F)	83	87	95	100	106	110	111	110	105	101	91	86	111	29	-113
MEAN MAX TMP (F)	56	61	68	77	85	94	95	94	87	78	65	58	77	28	-113
MEAN MIN TMP (F)	27	30	36	45	53	64	66	65	59	48	35	29	47	28	-113
ABS MIN TMP (F)	0	-12	7	23	36	46	54	52	37	28	10	-1	-12	28	-113
MEAN NO DYS TMP = DR GTR 90(F)	0.0	0.0	0.3	4.0	11.0	26.0	26.0	27.0	18.0	3.0	0.0	0.0	115.3	9	-113
MEAN NO DYS TMP = DR LES 32(F)	16.0	9.0	7.0	0.3	0.0	0.0	0.0	0.0	0.0	1.0	9.0	15.0	57.3	9	-113
MEAN NO DYS TMP = DR LES 0(F)	0.1	0.2	0.0	0.0	0.0	0.0	0.0	0.0	0.0	0.1	0.0	0.4		12	-72267
MEAN DEW PT TMP (F)	24	26	26	36	48	57	61	60	53	44	30	24	41	12	-72267
MEAN REL HUM (PCT)	59	58	48	49	53	54	57	57	58	60	57	57	56	12	-72267
MEAN PRESS ALT (FT)	2828	2871	2956	3013	3041	3058	2995	2992	2963	2917	2841	2814	2941	0	-50
MEAN PRECIP (IN)	0.58	0.66	0.69	1.31	2.14	2.04	2.05	1.89	2.22	2.25	0.74	0.77	17.3	50	-113
MEAN SNOW FALL (IN)	1.9	3.8	2.2	0.0	0.0	0.0	0.0	0.0	0.0	0.0	0.4	1.6	9.9	12	-72267
MEAN NO DYS PRCP = DR GTR 0.1 IN	1.9	2.0	2.0	3.5	5.0	4.2	4.3	4.0	3.9	4.0	1.9	2.3	39.0	50	-29
MEAN NO DYS SNFL = DR GTR 1.5 IN	0.5	0.7	0.6	0.0	0.0	0.0	0.0	0.0	0.0	0.0	0.2	0.4	2.4	12	-72267
MEAN NO DYS W/OCUR VSBY LES 1/2 MI	2.0	3.3	2.3	1.0	1.2	0.2	0.1	0.2	0.8	1.7	1.7	1.6	16.1	12	-72267
MEAN NO DYS TSM5	0.3	0.2	1.1	3.0	8.0	8.6	7.9	3.0	3.2	2.7	0.2	0.2	40.4	12	-72267
P FREQ WND SPD = DR GTR 17 KTS	16.4	25.5	31.2	32.2	28.3	26.4	12.4	4.7	10.2	13.0	17.5	19.7	19.8	12	-72267
P FREQ WND SPD = DR GTR 28 KTS	1.2	3.0	4.8	3.5	1.7	0.6	0.1	0.1	0.1	0.3	1.1	1.8	1.5	12	-72267
P FREQ LES 5000 FT A/D LES 5 MI	12.4	22.4	18.1	15.9	17.0	9.0	5.6	4.1	11.0	16.4	14.6	13.5	13.3	12	-72267
P FREQ LES 1500 FT A/D LES 3 MI															
FOR 00-02 LST	8.3	15.2	9.9	7.8	7.6	2.5	2.2	1.3	4.6	10.9	9.6	7.0	7.2	12	-72267
03-05 LST	10.4	20.0	11.5	9.2	10.4	5.6	3.1	1.9	6.8	12.5	12.8	9.8	9.5	12	-72267
06-08 LST	10.6	22.4	13.4	13.5	15.5	9.1	4.4	3.5	12.4	15.5	14.1	12.0	12.2	12	-72267
09-11 LST	11.5	20.9	14.7	10.6	11.9	5.8	4.3	2.2	10.2	15.0	12.5	11.9	11.0	12	-72267
12-14 LST	10.0	14.3	12.2	7.5	6.5	2.0	2.4	0.6	3.9	9.9	8.6	11.2	7.4	12	-72267
15-17 LST	7.3	11.4	10.5	5.8	5.3	1.6	1.0	0.1	2.1	7.1	6.2	8.2	5.6	12	-72267
18-20 LST	5.9	9.8	8.2	7.1	4.6	2.2	1.1	0.1	2.0	5.5	5.9	6.6	4.9	12	-72267
21-23 LST	6.2	11.0	7.5	5.8	4.4	2.3	1.3	1.0	4.0	7.6	7.3	6.3	5.4	12	-72267
P FREQ LES 300 FT A/D LES 1 MI															
FOR 00-02 LST	2.6	6.7	3.2	0.8	2.5	0.2	0.0	0.2	0.7	3.0	3.0	1.9	2.1	12	-72267
03-05 LST	3.2	9.3	4.2	1.5	2.2	0.5	0.3	0.3	1.5	3.3	4.1	2.5	2.7	12	-72267
06-08 LST	3.3	8.5	4.9	2.3	2.3	0.6	0.2	0.0	2.6	3.8	3.5	1.8	2.8	12	-72267
09-11 LST	1.6	4.7	2.8	0.7	0.3	0.0	0.1	0.0	0.9	1.5	1.6	2.2	1.4	12	-72267
12-14 LST	1.7	2.6	2.1	0.8	0.2	0.0	0.0	0.0	0.0	0.9	0.6	2.3	0.9	12	-72267
15-17 LST	1.1	2.7	2.1	0.8	0.3	0.0	0.0	0.0	0.1	0.6	0.8	1.5	0.8	12	-72267
18-20 LST	1.6	2.9	1.8	0.7	0.9	0.1	0.0	0.0	0.4	1.6	1.3	1.3	1.1	12	-72267
21-23 LST	1.6	3.9	2.0	0.9	1.4	0.1	0.1	0.0	0.7	2.2	2.8	1.4	1.4	12	-72267

LAMESA MUNICIPAL, TEXAS

MEAN NUMBER OF DAYS

PARAMETER DESCRIPTION		JAN	FEB	MAR	APR	MAY	JUN	JUL	AUG	SEP	OCT	NOV	DEC	ANN	POP (YRS)	NO. OBS
CIG = GTR 1000 FT AND VSBY = GTR 3 MI	17 LST	29.4	25.7	28.5	28.7	29.7	29.6	30.9	31.0	29.7	29.6	28.7	29.1	350.6	12	-72267
	23 LST	29.3	25.1	28.8	28.5	29.7	29.5	30.5	30.8	28.9	28.3	27.9	29.3	346.6	12	-72267
	05 LST	28.5	23.2	28.0	27.3	28.7	28.6	30.2	30.5	28.4	27.3	26.8	28.9	336.4	12	-72267
	11 LST	28.2	23.7	27.2	27.9	29.5	29.3	30.6	30.9	29.0	27.9	27.3	27.8	339.3	12	-72267
CIG = GTR 2000 FT AND VSBY = GTR 3 MI W/SFC WND LES 10 KTS	17 LST	8.7	5.2	4.5	5.3	5.2	4.7	8.1	11.0	10.2	9.4	8.5	9.5	90.3	12	-72267
	23 LST	13.5	6.9	6.9	5.6	7.4	5.6	13.1	15.7	10.9	12.1	11.7	12.2	121.6	12	-72267
	05 LST	15.7	9.5	11.1	10.1	13.1	11.5	19.7	23.3	17.9	17.3	14.5	13.9	177.6	12	-72267
	11 LST	7.8	4.7	4.0	5.3	5.4	6.8	10.0	12.6	10.5	7.3	7.0	8.5	89.9	12	-72267
SFC WND = GTR 17 KTS AND NO PRECIP.	17 LST	6.5	10.1	15.5	13.8	14.0	11.6	5.4	3.1	4.3	5.4	5.2	7.1	102.0	12	-72267
	23 LST	3.3	4.7	7.8	8.5	7.2	7.7	3.3	1.0	2.4	3.0	3.3	4.2	56.4	12	-72267
	05 LST	2.4	3.9	4.8	4.8	3.7	3.8	1.1	0.4	0.9	1.7	3.9	3.4	34.8	12	-72267
	11 LST	9.4	10.9	14.1	12.1	11.3	9.2	4.6	1.5	4.8	7.1	9.5	10.4	104.9	12	-72267
SFC WND 4-10 KTS AND TMP 33-89 DEG F AND NO PRECIP.	17 LST	10.3	5.9	6.1	6.2	5.7	3.6	4.2	5.6	9.6	12.8	11.3	11.3	92.6	12	-72267
	23 LST	9.8	7	8.7	8.1	10.7	7.9	16.6	20.6	14.8	15.9	13.2	9.0	142.0	12	-72267
	05 LST	5.7	9	9.4	13.8	16.2	13.9	20.6	22.4	20.3	20.3	10.1	4.1	162.8	12	-72267
	11 LST	7.4	6.0	6.3	8.0	7.9	7.8	11.2	15.2	12.6	11.1	8.7	8.8	111.0	12	-72267
SKY COVER LES 3/10 AND VSBY = GTR 3 MI	17 LST	12.6	9.9	11.4	11.2	9.6	12.6	10.4	13.5	17.5	18.3	15.8	15.0	157.8	12	-72267
	23 LST	16.2	14.5	17.5	17.4	16.6	17.6	17.0	20.2	20.8	21.6	19.9	19.2	218.5	12	-72267
	05 LST	17.9	14.9	16.3	17.7	15.2	16.5	15.1	18.5	21.2	19.6	18.6	19.8	210.8	12	-72267
	11 LST	12.6	10.8	11.7	12.8	12.5	15.6	13.9	16.3	16.9	17.6	16.6	14.4	171.7	12	-72267
CIG = GTR 2500 FT AND VSBY = GTR 3 MI	17 LST	26.6	24.0	27.0	27.6	29.0	29.4	30.6	30.9	29.3	28.0	27.6	28.0	340.0	12	-72267
	23 LST	28.5	23.9	27.7	26.9	28.7	28.7	30.2	30.7	28.2	27.6	27.0	28.3	336.4	12	-72267
	05 LST	27.7	21.4	26.2	25.9	26.6	27.0	29.8	30.0	27.0	25.6	23.7	27.3	319.8	12	-72267
	11 LST	27.0	22.0	25.3	25.9	26.3	27.9	28.9	29.7	27.0	25.7	26.2	26.6	318.5	12	-72267
CIG = GTR 6000 FT AND VSBY = GTR 3 MI	17 LST	27.7	22.5	25.8	25.9	26.5	28.1	29.2	29.3	27.6	26.8	27.0	27.8	323.7	12	-72267
	23 LST	27.7	23.3	26.9	25.9	26.7	28.2	29.1	30.4	27.4	26.8	26.3	27.8	326.5	12	-72267
	05 LST	26.8	20.6	25.4	24.9	25.2	26.1	28.9	29.5	26.5	24.3	24.8	26.8	309.8	12	-72267
	11 LST	26.6	21.1	25.0	24.7	24.7	26.7	27.5	28.6	25.9	24.6	24.9	26.0	306.5	12	-72267
CIG = GTR 10000 FT AND VSBY = GTR 3 MI	17 LST	27.0	22.0	24.8	24.9	24.7	24.9	27.3	27.7	26.9	26.0	26.3	27.0	309.5	12	-72267
	23 LST	26.4	22.6	25.7	25.2	25.6	26.2	27.4	29.2	26.6	26.3	25.9	27.5	314.6	12	-72267
	05 LST	26.0	20.4	24.6	24.2	23.9	25.2	27.0	28.6	26.1	23.7	24.0	26.5	300.2	12	-72267
	11 LST	26.0	20.6	24.3	23.6	24.0	26.3	26.2	28.3	25.6	24.1	24.6	25.5	299.1	12	-72267

FABENS, TEXAS

STA NO. 73132 (IN AREA NUMBER 10)

LATITUDE 3130N

LONGITUDE 10609W

ELEVATION(FT) 03621

PARAMETER DESCRIPTION	JAN	FEB	MAR	APR	MAY	JUN	JUL	AUG	SEP	OCT	NOV	DEC	ANN	POR (YRS)	NO. OBS
ABS MAX TMP (F)	77	86	93	95	104	109	109	103	101	94	85	77	109	60	-72270
MEAN MAX TMP (F)	57	62	69	77	86	94	93	91	86	77	66	57	76	60	-72270
MEAN MIN TMP (F)	32	37	42	50	58	67	70	68	63	52	40	33	51	67	-72270
ABS MIN TMP (F)	-6	5	14	26	36	46	56	52	41	26	11	-5	-6	67	-72270
MEAN NO DYS TMP = OR GTR 90(F)	0.0	0.0	0.0	1.0	11.1	26.3	25.9	25.6	15.5	0.9	0.0	0.0	106.3	12	-72270
MEAN NO DYS TMP = OR LES 32(F)	15.3	9.7	3.2	0.0	0.0	0.0	0.0	0.0	0.0	0.1	7.6	16.9	52.8	12	-72270
MEAN NO DYS TMP = OR LES 0(F)	0.0	0.0	0.0	0.0	0.0	0.0	0.0	0.0	0.0	0.0	0.0	0.0	0.0	12	-72270
MEAN DEW PT TMP (F)	24	23	22	25	31	42	54	55	46	39	27	23	34	12	-72270
MEAN REL HUM (PCT)	45	39	31	26	24	28	42	44	38	41	42	46	37	12	-72270
MEAN PRESS ALT (FT)	3483	3538	3614	3670	3701	3731	3667	3665	3650	3594	3510	3472	3608	0	-90
MEAN PRECIP (IN)	0.45	0.30	0.28	0.28	0.28	0.51	1.24	1.29	0.81	0.98	0.24	0.38	7.0	20	-113
MEAN SNOW FALL (IN)	1.6	0.8	0.7	0.0	0.0	0.0	0.0	0.0	0.0	0.0	0.5	1.3	4.9	18	-72270
MEAN NO DYS PRCP = OR GTR 0.1 IN	1.6	1.2	0.7	0.7	0.7	1.4	2.9	3.0	2.0	2.3	1.2	1.4	19.1	20	-29
MEAN NO DYS SNFL = OR GTR 1.5 IN	0.2	0.1	0.2	0.0	0.0	0.0	0.0	0.0	0.0	0.0	0.2	0.4	1.1	12	-72270
MEAN NO DYS W/OCUR VSBY LES 1/2 MI	0.6	0.3	0.3	0.0	0.2	0.1	0.2	0.1	0.1	0.2	0.3	0.2	2.6	12	-72270
MEAN NO DYS TSMS	0.0	0.0	0.0	1.0	2.0	4.0	8.0	8.0	3.0	2.0	0.0	0.0	28.0	73	-72270
P FREQ WND SPD = OR GTR 17 KTS	11.5	15.8	23.4	23.9	18.9	11.5	7.3	5.2	5.3	6.8	10.1	10.2	12.5	12	-72270
P FREQ WND SPD = OR GTR 28 KTS	1.1	2.5	3.0	2.5	0.8	0.5	0.3	0.1	0.0	0.3	0.7	1.1	1.1	12	-72270
P FREQ LES 5000 FT A/D LES 5 MI	6.0	7.1	5.5	5.2	1.6	1.3	2.2	1.2	2.7	5.7	6.2	5.1	4.2	12	-72270
P FREQ LES 1500 FT A/D LES 3 MI															
FOR 00-02 LST	1.1	1.9	1.0	0.2	0.0	0.6	0.4	0.1	0.4	1.1	1.0	1.1	0.7	12	-72270
03-05 LST	2.3	2.4	0.8	0.2	0.0	0.0	0.7	0.0	0.6	1.0	1.4	1.3	0.9	12	-72270
06-08 LST	2.8	2.2	1.1	0.3	0.0	0.1	0.1	0.1	0.5	1.4	1.4	1.5	1.0	12	-72270
09-11 LST	2.5	2.5	2.4	1.0	0.1	0.0	0.3	0.1	0.6	1.0	1.9	1.5	1.2	12	-72270
12-14 LST	1.5	3.0	3.1	2.3	1.1	0.2	0.4	0.1	0.5	0.3	0.7	1.6	1.2	12	-72270
15-17 LST	1.3	3.5	3.3	3.2	2.9	0.4	0.5	0.3	0.0	0.4	1.4	2.4	1.4	12	-72270
18-20 LST	0.8	2.0	3.0	2.7	1.6	1.2	0.6	0.2	0.1	0.4	0.9	0.9	1.2	12	-72270
21-23 LST	0.4	1.1	1.2	0.5	0.1	0.6	0.2	0.1	0.2	0.9	1.1	1.3	0.6	12	-72270
P FREQ LES 300 FT A/D LES 1 MI															
FOR 00-02 LST	0.6	0.3	0.4	0.0	0.0	0.0	0.0	0.0	0.0	0.4	0.3	0.3	0.2	12	-72270
03-05 LST	0.8	0.4	0.0	0.2	0.0	0.0	0.0	0.0	0.1	0.4	0.2	0.1	0.2	12	-72270
06-08 LST	0.9	0.1	0.2	0.1	0.0	0.0	0.0	0.0	0.1	0.4	0.2	0.1	0.2	12	-72270
09-11 LST	0.7	0.2	0.2	0.0	0.0	0.0	0.0	0.0	0.1	0.2	0.5	0.2	12	-72270	
12-14 LST	0.2	0.7	0.5	0.6	0.2	0.0	0.1	0.1	0.0	0.3	0.1	0.3	0.3	12	-72270
15-17 LST	0.2	1.0	1.1	0.3	1.0	0.1	0.4	0.0	0.0	0.4	0.5	0.4	12	-72270	
18-20 LST	0.0	0.2	0.9	0.4	0.4	0.6	0.2	0.1	0.0	0.0	0.3	0.5	0.3	12	-72270
21-23 LST	0.1	0.0	0.4	0.0	0.0	0.1	0.1	0.1	0.0	0.2	0.2	0.4	0.1	12	-72270

FABENS, TEXAS

MEAN NUMBER OF DAYS

PARAMETER DESCRIPTION		JAN	FEB	MAR	APR	MAY	JUN	JUL	AUG	SEP	OCT	NOV	DEC	ANN	POR (YRS)	NO. OBS
CIG = GTR 1000 FT AND VSBY = GTR 3 MI	17 LST	30.7	27.1	30.1	29.1	30.0	29.8	30.7	30.8	30.0	30.9	29.6	30.4	359.2	12	-72270
	23 LST	30.9	27.7	30.7	30.0	31.0	29.9	31.0	30.9	30.0	30.7	29.7	30.7	363.2	12	-72270
	05 LST	30.4	27.6	30.8	30.0	31.0	30.0	30.9	31.0	30.0	30.8	29.9	30.8	363.2	12	-72270
	11 LST	30.6	27.5	30.2	29.6	30.9	30.0	31.0	31.0	29.8	30.9	29.8	30.7	362.0	12	-72270
CIG = GTR 2000 FT AND VSBY = GTR 3 MI W/SFC WND LES 10 KTS	17 LST	18.4	13.2	9.6	7.8	9.7	12.8	11.5	15.3	14.6	18.8	19.5	20.1	171.3	12	-72270
	23 LST	18.7	16.4	15.5	13.1	13.8	14.5	16.6	17.6	20.6	22.2	20.3	19.6	208.9	12	-72270
	05 LST	18.4	14.8	17.3	17.3	21.2	21.1	21.5	22.6	23.2	22.7	19.3	18.9	238.3	12	-72270
	11 LST	15.9	14.5	12.0	11.3	12.8	17.1	21.7	21.1	19.5	18.2	16.3	18.9	199.3	12	-72270
SFC WND = GTR 17 KTS AND NO PRECIP.	17 LST	3.8	6.1	9.7	11.1	8.9	4.9	5.1	3.3	2.5	3.1	4.1	3.9	66.5	12	-72270
	23 LST	3.2	4.3	6.9	8.5	6.7	4.3	3.0	1.7	1.4	1.5	3.1	2.9	47.5	12	-72270
	05 LST	2.2	2.8	4.3	3.7	1.3	1.4	1.1	0.7	0.4	0.6	1.8	2.1	22.4	12	-72270
	11 LST	3.7	3.6	8.2	7.3	5.1	2.8	0.7	0.6	1.6	3.1	3.6	3.5	43.8	12	-72270
SFC WND 4-10 KTS AND TMP 33-89 DEG F AND NO PRECIP.	17 LST	17.0	13.1	11.2	9.1	7.4	1.7	3.5	5.7	10.1	16.4	15.5	17.4	128.1	12	-72270
	23 LST	13.6	13.6	14.2	12.3	12.8	13.3	16.6	18.5	17.0	17.0	15.9	14.4	179.2	12	-72270
	05 LST	11.3	11.3	13.9	16.0	18.4	17.0	17.8	16.5	17.0	17.7	13.7	10.3	180.9	12	-72270
	11 LST	15.3	12.4	12.3	12.4	12.6	8.2	12.6	14.7	17.9	16.0	14.3	14.8	163.5	12	-72270
SKY COVER LES 3/10 AND VSBY = GTR 3 MI	17 LST	13.2	12.6	13.1	15.2	15.7	15.8	9.6	10.6	19.2	19.0	17.6	16.4	178.0	12	-72270
	23 LST	19.2	18.2	18.4	21.3	22.1	19.5	13.2	14.1	21.8	21.2	20.6	21.3	230.9	12	-72270
	05 LST	19.2	18.6	19.7	19.6	19.7	18.6	12.8	14.7	21.4	22.2	21.5	22.1	230.1	12	-72270
	11 LST	14.5	14.7	15.0	17.6	19.7	21.0	14.5	17.7	20.7	19.4	18.4	17.9	211.1	12	-72270
CIG = GTR 2500 FT AND VSBY = GTR 3 MI	17 LST	30.5	26.8	30.0	29.1	30.0	29.8	30.7	30.8	30.0	30.7	29.5	30.2	358.1	12	-72270
	23 LST	30.5	27.2	30.7	29.9	31.0	29.9	30.9	30.8	29.8	30.1	29.4	30.5	360.7	12	-72270
	05 LST	29.9	26.9	30.7	29.9	31.0	30.0	30.7	30.9	29.8	29.7	29.1	30.0	358.6	12	-72270
	11 LST	30.1	26.9	30.0	29.6	30.9	30.0	30.8	30.9	29.8	30.1	29.1	30.2	358.4	12	-72270
CIG = GTR 6000 FT AND VSBY = GTR 3 MI	17 LST	28.9	25.9	28.9	28.9	29.8	29.6	30.2	30.8	29.8	29.5	28.4	29.6	350.3	12	-72270
	23 LST	29.5	26.7	29.9	29.6	31.0	29.8	30.5	30.4	29.3	29.4	28.0	29.6	353.7	12	-72270
	05 LST	28.9	25.7	29.3	28.7	30.7	29.9	30.4	30.4	29.1	28.8	27.8	28.8	348.5	12	-72270
	11 LST	28.6	25.7	28.7	28.1	30.6	29.8	29.7	30.4	27.8	28.3	28.0	29.1	344.8	12	-72270
CIG = GTR 10000 FT AND VSBY = GTR 3 MI	17 LST	27.7	24.9	27.8	26.3	28.4	26.6	26.2	27.8	28.0	28.6	27.4	28.6	330.3	12	-72270
	23 LST	28.6	25.7	28.7	28.8	30.3	28.1	27.7	27.6	27.2	28.2	26.9	28.4	336.2	12	-72270
	05 LST	27.1	24.2	27.2	28.1	30.3	29.4	28.7	28.9	27.8	28.0	27.2	27.5	334.4	12	-72270
	11 LST	27.3	25.1	27.9	27.2	30.2	29.3	28.6	29.5	26.8	27.7	27.2	28.0	334.8	12	-72270

DUMAS MUNICIPAL, TEXAS

STA NO. 73134 (IN AREA NUMBER 10) LATITUDE 3551N LONGITUDE 10200W ELEVATION(FT) 03688

PARAMETER DESCRIPTION	JAN	FEB	MAR	APR	MAY	JUN	JUL	AUG	SEP	OCT	NOV	DEC	ANN	PQR (YRS)	NO. OBS
ABS MAX TMP (F)	79	80	90	99	100	106	109	108	105	96	83	79	109	10	-113
MEAN MAX TMP (F)	47	53	58	70	78	89	92	92	85	73	60	51	71	13	-113
MEAN MIN TMP (F)	20	25	29	40	50	60	64	63	55	44	29	23	42	13	-113
ABS MIN TMP (F)	-18	-5	-2	13	29	40	47	49	32	23	4	-1	-18	11	-113
MEAN NO DYS TMP = DR GTR 90(F)	0.0	0.0	0.0	1.0	6.0	17.0	21.0	22.0	10.0	2.0	0.0	0.0	79.0	5	-113
MEAN NO DYS TMP = DR LES 32(F)	29.0	22.0	23.0	8.0	1.0	0.0	0.0	0.0	0.0	3.0	21.0	29.0	136.0	4	-113
MEAN NO DYS TMP = DR LES 0(F)	0.8	0.3	0.0	0.0	0.0	0.0	0.0	0.0	0.0	0.0	0.2	0.3	1.6	7	-75094
MEAN DEW PT TMP (F)	19	22	24	33	44	54	60	58	49	38	25	20	37	7	-75094
MEAN REL HUM (PCT)	58	54	51	51	57	52	58	59	55	54	54	59	55	7	-75094
MEAN PRESS ALT (FT)	3510	3543	3637	3691	3723	3741	3679	3672	3639	3587	3523	3499	3620	0	-50
MEAN PRECIP (IN)	0.58	0.90	0.85	1.58	2.90	2.41	3.55	2.69	1.49	1.94	0.37	0.83	19.7	18	-113
MEAN SNOW FALL (IN)	3.9	2.2	2.8	1.2	0.1	0.0	0.0	0.0	0.0	0.0	1.3	2.6	14.1	12	-75094
MEAN NO DYS PRCP = DR GTR 0.1 IN	1.9	1.7	2.4	4.1	6.0	4.8	6.3	5.2	3.0	3.6	1.4	2.4	42.8	18	-29
MEAN NO DYS SNFL = DR GTR 1.5 IN	1.1	0.0	0.3	0.2	0.0	0.0	0.0	0.0	0.0	0.0	0.2	0.3	2.1	7	-75094
MEAN NO DYS W/OCUR VSBY LES 1/2 MI	1.6	2.6	2.4	1.0	0.8	0.3	0.7	0.2	1.7	1.0	1.0	0.9	14.2	7	-75094
MEAN NO DYS TSTM	0.2	1.0	1.3	2.8	8.2	8.6	13.0	11.3	4.5	1.8	0.0	0.0	52.7	7	-75094
P FREQ WND SPD = DR GTR 17 KTS	25.8	23.7	34.0	32.8	32.2	39.9	22.9	21.4	23.3	21.6	18.9	21.5	26.5	7	-75094
P FREQ WND SPD = DR GTR 28 KTS	5.3	4.9	7.9	6.9	6.2	7.6	1.9	1.6	2.2	2.3	2.9	4.3	4.5	7	-75094
P FREQ LES 3000 FT A/D LES 5 MI	11.9	16.2	17.7	19.0	19.1	9.8	9.5	6.5	12.7	10.4	9.9	8.2	12.6	7	-75094
P FREQ LES 1500 FT A/D LES 3 MI															
FOR 00-02 LST	8.2	9.4	13.1	8.4	8.3	4.1	3.6	2.9	6.3	6.4	6.2	4.5	6.8	7	-75094
03-05 LST	8.1	9.6	13.6	13.7	11.5	7.0	5.1	4.1	10.3	5.1	4.9	4.7	8.1	7	-75094
06-08 LST	10.1	12.2	15.5	13.6	13.8	8.4	9.3	7.2	12.5	9.8	6.1	4.2	10.2	7	-75094
09-11 LST	11.6	11.4	13.1	13.0	9.4	3.9	6.5	5.2	8.4	7.8	6.4	4.9	8.5	7	-75094
12-14 LST	8.3	11.8	10.7	5.2	6.5	1.7	1.5	1.8	2.8	3.6	6.0	2.2	5.3	7	-75094
15-17 LST	6.7	9.9	9.8	6.9	8.1	2.2	0.9	0.7	2.1	2.9	4.9	4.2	4.9	7	-75094
18-20 LST	4.9	8.9	9.4	6.5	7.6	1.5	1.8	1.3	3.8	4.0	5.0	2.9	4.8	7	-75094
21-23 LST	9.2	9.6	7.9	5.8	6.0	2.0	1.8	2.0	5.1	6.2	4.9	3.4	5.3	7	-75094
P FREQ LES 300 FT A/D LES 1 MI															
FOR 00-02 LST	1.5	4.6	4.4	1.2	1.1	0.9	0.2	0.2	1.7	1.3	2.4	1.6	1.8	7	-75094
03-05 LST	1.6	4.8	2.9	3.1	2.2	0.2	0.2	0.2	3.0	1.4	1.1	1.6	1.9	7	-75094
06-08 LST	1.3	5.0	4.4	1.7	2.0	0.2	0.7	0.5	2.5	2.0	0.9	1.3	1.9	7	-75094
09-11 LST	1.4	2.8	2.4	0.8	0.5	0.0	0.0	0.2	0.4	0.5	1.3	0.8	0.9	7	-75094
12-14 LST	2.2	2.6	1.3	0.2	0.4	0.2	0.0	0.0	0.6	0.2	0.7	1.0	0.8	7	-75094
15-17 LST	1.6	2.8	1.8	0.6	1.1	0.0	0.0	0.0	0.0	0.0	1.7	1.5	0.9	7	-75094
18-20 LST	1.1	2.6	2.2	0.6	2.0	0.0	0.4	0.2	0.0	0.9	2.1	1.3	1.1	7	-75094
21-23 LST	1.4	3.8	3.2	0.4	1.4	0.4	0.5	0.2	0.9	0.5	2.6	1.1	1.4	7	-75094

DUMAS MUNICIPAL, TEXAS

MEAN NUMBER OF DAYS

PARAMETER DESCRIPTION		JAN	FEB	MAR	APR	MAY	JUN	JUL	AUG	SEP	OCT	NOV	DEC	ANN	POR (YRS)	NO. OBS
CIG = GTR 1000 FT AND VSBY = GTR 3 MI	17 LST	29.8	25.8	28.5	28.3	29.3	29.5	30.8	30.7	29.8	30.3	28.8	30.1	351.7	7	-75094
	23 LST	28.6	26.5	28.1	28.5	29.8	29.5	30.7	30.2	28.7	29.1	28.7	29.9	348.3	7	-75094
	05 LST	29.3	25.5	27.8	26.9	28.1	28.5	29.5	29.8	27.0	29.6	29.2	29.9	341.1	7	-75094
	11 LST	28.6	25.8	28.3	27.8	29.1	29.8	30.5	30.5	29.3	30.0	28.3	29.9	347.9	7	-75094
CIG =GTR 2000 FT AND VSBY =GTR 3 MI W/SFC WND LES 10 KTS	17 LST	8.0	7.4	5.1	4.7	5.1	2.8	7.0	5.1	6.2	8.8	11.0	10.3	81.5	7	-75094
	23 LST	10.3	8.6	8.6	7.2	10.1	4.8	9.1	8.5	7.7	9.8	14.0	13.2	111.9	7	-75094
	05 LST	10.0	11.4	13.0	12.3	12.5	9.3	12.6	15.5	12.7	14.8	14.6	14.2	152.9	7	-75094
	11 LST	7.8	6.4	5.3	7.1	6.6	5.2	8.8	6.3	6.2	9.8	9.2	8.5	92.4	7	-75094
SFC WND = GTR 17 KTS AND NO PRECIP.	17 LST	9.3	9.8	16.3	15.2	15.2	17.6	11.4	11.2	12.1	10.4	5.4	6.9	140.8	7	-75094
	23 LST	5.8	4.2	7.7	8.9	7.2	11.9	5.9	4.7	3.8	3.7	4.4	4.2	72.4	7	-75094
	05 LST	6.0	3.3	5.4	5.1	4.4	6.2	2.0	2.2	2.0	3.0	2.1	3.5	45.8	7	-75094
	11 LST	11.2	11.1	15.3	11.3	13.6	13.1	9.6	9.0	12.3	10.3	9.8	11.5	138.3	7	-75094
SFC WND 4-10 KTS AND TMP 33-89 DEG F AND NO PRECIP.	17 LST	8.3	9.0	6.8	7.4	6.5	4.1	4.2	5.9	7.6	10.3	14.2	11.9	96.2	7	-75094
	23 LST	5.1	8.4	8.2	10.7	13.6	8.2	11.3	14.1	12.9	13.9	11.3	5.6	123.3	7	-75094
	05 LST	3.3	3.7	6.4	12.6	13.3	13.0	16.2	19.1	17.6	17.8	9.4	2.0	136.6	7	-75094
	11 LST	7.3	6.7	5.8	7.6	9.6	7.0	9.6	10.5	9.4	11.9	9.3	8.2	102.9	7	-75094
SKY COVER LES 3/10 AND VSBY = GTR 3 MI	17 LST	10.8	12.1	10.8	10.4	6.1	11.2	9.0	9.3	16.1	18.5	15.2	13.2	142.7	7	-75094
	23 LST	15.7	17.1	18.0	16.8	13.8	17.6	13.6	15.7	19.5	23.0	19.8	19.3	210.1	7	-75094
	05 LST	16.0	17.4	17.0	14.8	14.0	14.6	12.6	17.8	19.5	22.5	20.3	20.1	206.6	7	-75094
	11 LST	12.3	13.2	12.0	11.6	10.8	16.0	17.0	19.5	17.3	20.5	16.5	14.2	180.9	7	-75094
CIG = GTR 2500 FT AND VSBY = GTR 3 MI	17 LST	29.0	24.5	27.5	27.1	27.5	29.0	30.5	30.5	29.3	29.1	27.8	29.9	341.7	7	-75094
	23 LST	27.7	24.7	28.0	27.6	27.8	29.0	30.2	29.8	27.5	28.3	27.7	29.5	337.8	7	-75094
	05 LST	28.1	25.0	26.5	25.1	26.3	26.6	28.3	29.0	25.7	28.8	28.1	28.7	326.2	7	-75094
	11 LST	27.8	24.0	26.5	24.5	27.3	28.1	28.1	29.3	27.5	28.1	27.7	28.9	328.2	7	-75094
CIG = GTR 6000 FT AND VSBY = GTR 3 MI	17 LST	28.3	23.2	26.3	23.8	23.5	27.3	28.0	29.1	27.3	28.3	27.0	29.0	321.1	7	-75094
	23 LST	27.3	24.0	26.8	26.5	26.5	27.3	28.1	28.5	26.3	28.0	27.0	29.0	323.3	7	-75094
	05 LST	27.0	23.9	26.3	23.8	24.5	26.2	26.8	28.3	24.2	28.0	27.3	28.1	314.4	7	-75094
	11 LST	27.7	23.4	24.8	23.7	24.5	26.3	27.0	28.1	24.8	27.5	27.0	27.7	312.5	7	-75094
CIG = GTR 10000 FT AND VSBY = GTR 3 MI	17 LST	28.0	23.0	25.3	21.7	20.3	24.7	24.6	26.3	26.2	27.7	26.5	28.4	302.7	7	-75094
	23 LST	26.5	23.5	26.5	25.1	24.8	25.6	26.0	26.3	25.7	27.5	26.2	28.1	312.0	7	-75094
	05 LST	26.2	23.0	25.3	22.7	24.1	25.0	25.1	27.5	23.6	28.0	26.8	27.7	305.0	7	-75094
	11 LST	27.2	23.0	24.5	23.0	23.3	25.7	26.7	27.5	24.3	26.7	27.0	27.7	306.6	7	-75094

HEREFORD MUNICIPAL, TEXAS

STA NO. 73135 (IN AREA NUMBER 10)

LATITUDE 3451N

LONGITUDE 10219W

ELEVATION(FT) 03786

PARAMETER DESCRIPTION	JAN	FEB	MAR	APR	MAY	JUN	JUL	AUG	SEP	OCT	NOV	DEC	ANN	PDR (YRS)	NO. OBS
ABS MAX TMP (F)	82	82	98	96	100	111	107	105	102	93	85	80	111	24	-113
MEAN MAX TMP (F)	52	54	63	72	80	90	91	91	85	74	61	53	72	26	-113
MEAN MIN TMP (F)	22	23	31	40	50	60	64	62	54	43	30	23	42	25	-113
ABS MIN TMP (F)	-12	-17	1	14	16	40	53	35	33	23	0	-12	-17	23	-113
MEAN NO DYS TMP = OR GTR 90(F)	0.0	0.0	0.0	0.3	5.0	17.0	21.0	19.0	9.0	1.0	0.0	0.0	72.3	9	-113
MEAN NO DYS TMP = OR LES 32(F)	27.0	22.0	19.0	9.0	1.0	0.0	0.0	0.0	0.0	3.0	19.0	27.0	123.0	9	-113
MEAN NO DYS TMP = OR LES 0(F)	0.6	0.1	0.1	0.0	0.0	0.0	0.0	0.0	0.0	0.0	0.0	0.1	0.9	12	-72363
MEAN DEW PT TMP (F)	19	22	22	32	45	55	55	57	49	39	25	21	37	12	-72363
MEAN REL HUM (PCT)	56	57	49	49	56	54	56	55	54	55	54	55	54	12	-72363
MEAN PRESS ALT (FT)	3619	3661	3743	3798	3825	3838	3779	3779	3758	3711	3638	3608	3730	0	-50
MEAN PRECIP (IN)	0.56	0.63	0.68	1.35	2.78	2.14	2.85	2.46	1.75	2.06	0.68	0.70	18.6	30	-113
MEAN SNOW FALL (IN)	1.3	4.1	0.9	0.7	0.0	0.0	0.0	0.0	0.0	0.4	1.6	2.0	11.0	20	-113
MEAN NO DYS PRCP = OR GTR 0.1 IN	1.8	2.0	1.9	3.6	5.9	4.4	5.4	4.9	3.3	3.7	1.8	2.1	40.8	30	-29
MEAN NO DYS SNFL = OR GTR 1.5 IN	0.3	0.9	0.2	0.1	0.0	0.0	0.0	0.0	0.0	0.1	0.3	0.4	2.3	20	-29
MEAN NO DYS W/OCUR VSBY LES 1/2 MI	2.1	4.2	3.8	1.5	1.9	1.0	0.7	0.4	1.7	2.2	1.7	1.5	22.7	17	-72363
MEAN NO DYS TSTMS	0.0	0.0	1.0	3.0	6.0	7.0	7.0	6.0	4.0	2.0	0.0	0.0	38.0	60	-72363
P FREQ WND SPD = OR GTR 17 KTS	14.6	20.7	25.6	24.2	22.2	18.8	9.9	6.3	11.6	14.6	15.3	17.7	16.8	12	-72363
P FREQ WND SPD = OR GTR 28 KTS	0.7	1.5	2.7	1.9	1.2	0.3	0.1	0.0	0.2	0.4	0.7	1.2	0.9	12	-72363
P FREQ LES 3000 FT A/D LES 5 MI	11.8	22.8	20.9	17.8	17.5	9.4	7.2	5.0	11.5	14.0	13.2	12.7	13.7	12	-72363
P FREQ LES 1500 FT A/D LES 3 MI															
FOR 00-02 LST	8.2	17.4	14.2	9.4	11.5	3.6	4.0	1.4	6.1	9.1	8.7	8.2	8.5	12	-72363
03-05 LST	8.9	18.8	17.0	11.9	15.3	7.5	5.5	3.8	10.0	9.9	9.4	8.9	10.6	12	-72363
06-08 LST	10.9	20.6	18.4	14.5	18.6	9.9	6.8	5.6	11.9	12.8	10.0	8.4	12.4	12	-72363
09-11 LST	10.6	16.2	17.3	9.3	12.6	4.5	3.9	4.1	7.7	10.8	10.0	8.6	9.6	12	-72363
12-14 LST	8.2	13.9	13.0	7.9	7.3	1.4	1.2	0.9	3.1	6.7	7.8	8.0	6.6	12	-72363
15-17 LST	9.7	11.6	10.8	7.1	4.6	1.2	1.0	0.6	2.9	5.1	6.8	6.6	5.3	12	-72363
18-20 LST	9.4	11.6	10.6	7.4	5.7	1.3	1.0	1.2	2.9	7.3	6.7	6.5	5.6	12	-72363
21-23 LST	6.5	14.4	12.6	6.6	7.6	1.9	2.2	0.8	3.6	8.3	7.2	7.3	6.6	12	-72363
P FREQ LES 300 FT A/D LES 1 MI															
FOR 00-02 LST	2.6	7.0	5.8	0.9	1.8	0.3	0.5	0.0	1.5	2.7	2.6	2.2	2.3	12	-72363
03-05 LST	3.0	8.2	6.5	3.3	3.6	1.1	1.5	0.6	3.1	3.0	3.0	2.1	3.3	12	-72363
06-08 LST	4.4	8.8	5.6	3.2	3.9	1.8	1.0	0.4	3.8	4.0	2.5	1.7	3.4	12	-72363
09-11 LST	4.0	5.4	3.1	0.7	1.2	0.1	0.0	0.1	1.1	1.2	2.2	2.0	1.8	12	-72363
12-14 LST	2.0	2.1	2.0	0.2	0.9	0.2	0.0	0.2	0.2	0.5	1.1	1.7	0.9	12	-72363
15-17 LST	1.6	2.4	2.2	0.6	0.6	0.1	0.1	0.2	0.2	0.8	1.3	1.1	0.9	12	-72363
18-20 LST	0.8	3.2	3.1	1.1	0.8	0.3	0.2	0.3	0.6	1.4	1.5	1.3	1.2	12	-72363
21-23 LST	1.4	6.7	5.0	0.8	0.6	0.1	0.2	0.1	1.4	2.4	1.0	1.9	1.8	12	-72363

HEREFORD MUNICIPAL, TEXAS

MEAN NUMBER OF DAYS

PARAMETER DESCRIPTION		JAN	FEB	MAR	APR	MAY	JUN	JUL	AUG	SEP	OCT	NOV	DEC	ANN	POR (YRS)	NO. OBS
CIG = GTR 1000 FT AND VSBY = GTR 3 MI	17 LST	29.6	24.9	28.6	28.1	30.0	29.7	30.7	30.8	29.6	29.6	28.3	29.5	349.4	12	-72363
	23 LST	29.2	23.9	27.7	28.6	28.7	29.4	30.4	30.8	29.2	28.6	28.1	29.0	343.6	12	-72363
	05 LST	28.2	23.2	26.4	26.5	26.7	27.4	29.1	30.2	27.3	28.1	27.4	29.1	329.6	12	-72363
	11 LST	28.1	24.4	27.1	28.3	28.8	29.6	30.5	30.7	28.7	28.9	27.8	28.9	341.8	12	-72363
CIG = GTR 2000 FT AND VSBY = GTR 3 MI W/SFC WND LES 10 KTS	17 LST	12.6	7.4	7.8	7.2	6.9	7.9	8.6	10.3	8.4	10.7	12.5	15.0	115.3	12	-72363
	23 LST	13.3	9.2	8.6	9.2	11.2	9.4	13.2	17.8	12.2	14.4	12.8	13.9	147.2	12	-72363
	05 LST	14.1	10.9	10.3	9.4	12.1	12.4	18.2	20.2	14.1	13.7	14.1	14.8	164.3	12	-72363
	11 LST	9.2	6.5	6.1	6.8	7.1	9.9	12.4	12.0	10.4	8.3	8.7	8.8	106.2	12	-72363
SFC WND = GTR 17 KTS AND NO PRECIP.	17 LST	5.1	7.6	11.2	10.1	9.2	8.1	5.6	3.9	5.7	5.3	3.8	5.2	80.8	12	-72363
	23 LST	2.9	4.9	7.0	6.0	5.5	5.7	2.8	1.0	3.0	3.2	3.6	3.2	48.8	12	-72363
	05 LST	2.6	3.6	4.4	3.6	2.5	3.2	0.9	0.5	1.7	2.5	2.9	3.6	32.0	12	-72363
	11 LST	8.1	9.5	10.7	9.6	8.2	6.3	3.3	3.4	5.5	7.4	6.9	9.3	88.2	12	-72363
SFC WND 4-10 KTS AND THP 33-89 DEG F AND NO PRECIP.	17 LST	10.7	8.2	8.4	7.5	7.8	6.4	7.1	7.3	9.4	12.1	13.5	14.0	112.4	12	-72363
	23 LST	7.3	8.9	9.6	11.4	14.6	12.8	17.6	21.0	16.2	17.1	12.2	9.0	157.7	12	-72363
	05 LST	4.1	5.3	7.2	12.2	15.3	14.9	19.2	21.2	18.8	17.3	10.0	5.0	150.5	12	-72363
	11 LST	7.9	7.1	7.3	9.0	9.4	10.7	13.3	12.2	12.4	10.9	10.2	9.1	119.5	12	-72363
SKY COVER LES 3/10 AND VSBY = GTR 3 MI	17 LST	11.2	9.8	12.2	11.6	9.0	11.9	11.4	12.6	17.3	18.5	16.1	14.7	156.3	12	-72363
	23 LST	16.2	13.7	17.2	16.7	13.6	13.5	13.4	17.6	19.7	20.6	19.6	17.8	201.6	12	-72363
	05 LST	17.1	13.9	15.7	16.2	14.2	14.2	12.7	15.6	18.8	20.1	18.7	18.7	195.9	12	-72363
	11 LST	13.1	11.2	12.3	13.4	12.3	15.5	13.8	16.4	19.1	17.9	15.3	14.1	174.4	12	-72363
CIG = GTR 2500 FT AND VSBY = GTR 3 MI	17 LST	28.6	23.7	27.1	27.1	28.7	29.6	30.7	30.7	29.0	28.6	27.4	28.9	340.1	12	-72363
	23 LST	28.6	22.8	26.4	27.1	27.9	29.3	30.2	30.4	28.4	28.0	27.1	28.1	334.3	12	-72363
	05 LST	27.7	21.9	24.6	24.8	25.3	26.7	28.9	29.5	26.0	27.2	26.5	27.5	316.6	12	-72363
	11 LST	27.1	23.0	25.1	26.2	26.0	28.3	29.2	29.6	27.6	26.8	26.1	28.0	323.0	12	-72363
CIG = GTR 6000 FT AND VSBY = GTR 3 MI	17 LST	28.1	22.2	25.5	25.7	27.0	28.3	29.3	29.8	27.5	28.1	26.3	27.6	325.4	12	-72363
	23 LST	27.5	21.6	25.7	25.7	26.7	28.6	29.3	30.1	27.7	27.0	26.6	27.2	323.7	12	-72363
	05 LST	27.1	20.9	23.5	23.8	24.5	25.5	28.4	29.2	25.1	26.1	25.6	26.7	306.4	12	-72363
	11 LST	26.7	21.4	23.6	23.9	23.8	26.0	27.4	28.4	25.4	25.8	25.1	26.3	303.8	12	-72363
CIG = GTR 10000 FT AND VSBY = GTR 3 MI	17 LST	27.2	21.0	24.5	24.8	24.4	26.9	27.0	27.7	26.3	27.2	26.0	26.8	309.8	12	-72363
	23 LST	26.8	21.2	24.5	24.4	25.0	27.0	27.6	29.0	26.3	26.5	26.0	26.7	311.0	12	-72363
	05 LST	26.7	20.6	22.4	22.9	23.7	24.7	26.9	27.6	24.1	25.2	24.9	25.9	295.6	12	-72363
	11 LST	26.3	20.9	23.3	23.2	23.5	25.4	26.9	27.4	25.1	24.9	24.8	25.8	297.5	12	-72363

PAMPA/PERRY LEFORS FIELD, TEXAS

STA NO. 73136 (IN AREA NUMBER 10)

LATITUDE 3536N

LONGITUDE 10059W

ELEVATION(FT) 03244

PARAMETER DESCRIPTION	JAN	FEB	MAR	APR	MAY	JUN	JUL	AUG	SEP	OCT	NOV	DEC	ANN	FOR (YRS)	NO. OBS
ABS MAX TMP (F)	41	44	92	96	102	109	108	108	105	95	86	85	109	17	-113
MEAN MAX TMP (F)	48	52	59	70	77	87	91	91	83	73	59	51	70	17	-113
MEAN MIN TMP (F)	22	26	31	42	52	62	66	65	58	47	32	26	44	16	-113
ABS MIN TMP (F)	-10	-10	-6	12	29	40	43	49	36	26	6	-1	-10	16	-113
MEAN NO DYS TMP = OR GTR 90(F)	0.0	0.0	0.0	1.0	3.0	14.0	21.0	20.0	8.0	1.0	0.0	0.0	68.0	8	-113
MEAN NO DYS TMP = OR LES 32(F)	23.0	20.0	18.0	5.0	1.0	0.0	0.0	0.0	0.0	2.0	15.0	27.0	113.0	5	-113
MEAN NO DYS TMP = OR LES 0(F)	0.6	0.1	0.1	0.0	0.0	0.0	0.0	0.0	0.0	0.0	0.0	0.1	0.9	12	-72363
MEAN DEW PT TMP (F)	19	22	22	32	45	55	58	57	49	39	25	21	37	12	-72363
MEAN REL HUM (PCT)	56	57	49	49	56	54	56	55	54	55	54	55	54	12	-72363
MEAN PRESS ALT (FT)	3064	3091	3187	3240	3272	3292	3232	3225	3189	3137	3080	3055	3172	0	-50
MEAN PRECIP (IN)	0.51	0.79	0.86	1.44	3.63	3.03	2.54	2.52	1.92	1.91	0.78	0.65	20.5	33	-113
MEAN SNOW FALL (IN)	4.3	2.5	2.2	0.5	0.0	0.0	0.0	0.0	0.0	0.0	1.5	2.2	13.2	19	-72363
MEAN NO DYS PKCP = OR GTR 0.1 IN	1.7	2.3	2.4	3.8	6.6	5.4	5.0	5.0	3.4	3.5	2.0	2.0	43.3	33	-29
MEAN NO DYS SNFL = OR GTR 1.5 IN	0.7	0.5	0.7	0.0	0.0	0.0	0.0	0.0	0.0	0.0	0.3	0.5	2.7	12	-72363
MEAN NO DYS W/OCUR VSBY LES 1/2 MI	2.1	4.2	3.8	1.5	1.9	1.0	0.7	0.4	1.7	2.2	1.7	1.5	22.7	12	-72363
MEAN NO DYS TSTMS	0.0	0.0	1.0	3.0	6.0	7.0	7.0	8.0	4.0	2.0	0.0	0.0	38.0	60	-72363
P FREQ WND SPD = OR GTR 17 KTS	14.6	20.7	23.6	24.2	22.2	18.8	9.9	6.3	11.6	14.6	15.3	17.7	16.8	12	-72363
P FREQ WND SPD = OR GTR 28 KTS	0.7	1.5	2.7	1.9	1.2	0.3	0.1	0.0	0.2	0.4	0.7	1.2	0.9	12	-72363
P FREQ LES 5000 FT A/O LES 5 MI	11.8	22.8	20.9	17.8	17.5	9.4	7.2	5.0	11.5	14.0	13.2	12.7	13.7	12	-72363
P FREQ LES 1500 FT A/O LES 3 MI															
FOR 00-02 LST	8.2	17.4	14.2	9.4	11.5	3.6	4.0	1.4	6.1	9.1	8.7	8.2	8.5	12	-72363
03-05 LST	8.9	18.8	17.0	11.9	15.3	7.5	5.5	3.8	10.0	9.9	9.4	8.9	10.6	12	-72363
06-08 LST	10.9	20.6	18.4	14.5	18.6	9.9	6.8	5.6	11.9	12.8	10.0	8.4	12.4	17	-72363
09-11 LST	10.6	16.2	17.3	9.3	12.6	4.5	3.9	4.1	7.7	10.8	10.0	8.6	9.6	12	-72363
12-14 LST	8.2	13.9	13.0	7.9	7.3	1.4	1.2	0.9	3.1	6.7	7.8	8.0	6.6	12	-72363
15-17 LST	5.7	11.6	10.8	7.1	4.6	1.2	1.0	0.6	2.9	5.1	6.8	6.6	5.3	12	-72363
18-20 LST	5.4	11.6	10.6	7.4	5.7	1.3	1.0	1.2	2.9	7.3	6.7	6.5	5.6	17	-72363
21-23 LST	6.5	14.4	12.6	6.6	7.6	1.9	2.2	0.8	3.6	8.3	7.2	7.3	6.6	12	-72363
P FREQ LES 300 FT A/O LES 1 MI															
FOR 00-02 LST	2.6	7.0	5.8	0.9	1.8	0.3	0.5	0.0	1.5	2.7	2.6	2.2	2.3	12	-72363
03-05 LST	3.0	8.2	6.5	3.3	3.6	1.1	1.5	0.6	3.1	3.0	3.0	2.1	3.3	12	-72363
06-08 LST	4.4	8.8	5.6	3.2	3.9	1.8	2.0	0.4	3.8	4.0	2.5	1.7	3.4	12	-72363
09-11 LST	4.0	5.4	3.1	0.7	1.2	0.1	0.0	0.1	1.1	1.2	2.2	2.0	1.8	17	-72363
12-14 LST	2.0	2.1	2.0	0.2	0.9	0.2	0.0	0.2	0.2	0.5	1.1	1.7	0.9	12	-72363
15-17 LST	1.6	2.4	2.2	0.6	0.6	0.1	0.1	0.2	0.2	0.8	1.3	1.1	0.9	17	-72363
18-20 LST	0.8	3.2	3.1	1.1	0.8	0.3	0.2	0.3	0.6	1.4	1.5	1.3	1.2	12	-72363
21-23 LST	1.4	6.7	5.0	0.8	0.6	0.1	0.2	0.1	1.4	2.4	1.0	1.9	1.8	12	-72363

PAMPA/PERRY LEFORS FIELD, TEXAS

MEAN NUMBER OF DAYS

PARAMETER DESCRIPTION		JAN	FEB	MAR	APR	MAY	JUN	JUL	AUG	SEP	OCT	NOV	DEC	ANN	POR (YRS)	NO. OBS
CIG = GTR 1000 FT AND VSBY = GTR 3 MI	17 LST	29.6	24.9	28.6	28.1	30.0	29.7	30.7	30.8	29.6	29.6	28.3	29.5	349.4	12	-72363
	23 LST	29.2	23.9	27.7	28.6	28.7	29.4	30.4	30.8	29.2	28.6	28.1	29.0	343.6	12	-72363
	05 LST	28.2	23.2	26.4	26.5	26.7	27.4	29.1	30.2	27.3	28.1	27.4	29.1	329.6	12	-72363
	11 LST	28.1	24.4	27.1	28.3	28.8	29.6	30.5	30.7	28.7	28.9	27.8	28.9	341.8	12	-72363
CIG = GTR 2000 FT AND VSBY = GTR 3 MI W/SFC WND LES 10 KTS	17 LST	12.6	7.4	7.8	7.2	6.9	7.9	8.6	10.3	8.4	10.7	12.5	15.0	119.3	12	-72363
	23 LST	13.3	9.2	8.6	9.2	11.2	9.4	13.2	17.8	12.2	14.4	12.8	13.9	147.2	12	-72363
	05 LST	14.1	10.9	10.3	9.4	12.1	12.4	18.2	20.2	14.1	13.7	14.1	14.8	164.3	12	-72363
	11 LST	9.2	6.5	6.1	6.8	7.1	9.9	12.4	12.0	10.4	8.3	8.7	8.8	106.2	12	-72363
SFC WND = GTR 17 KTS AND NO PRECIP.	17 LST	5.1	7.6	11.2	10.1	9.2	8.1	5.6	3.9	5.7	5.3	3.8	5.2	80.8	12	-72363
	23 LST	2.9	4.9	7.0	6.0	5.5	5.7	2.8	1.0	3.0	3.2	3.6	3.2	48.8	12	-72363
	05 LST	2.6	3.6	4.4	3.6	2.5	3.2	0.9	0.5	1.7	2.5	2.9	3.6	32.0	12	-72363
	11 LST	8.1	9.5	10.7	9.6	8.2	6.3	3.3	3.4	5.5	7.4	6.9	9.3	88.2	12	-72363
SFC WND 4-10 KTS AND TMP 33-89 DEG F AND NU PRECIP.	17 LST	10.7	8.2	8.4	7.5	7.8	6.4	7.1	7.3	9.4	12.1	13.5	14.0	112.4	12	-72363
	23 LST	7.3	8.9	9.6	11.4	14.6	12.8	17.6	21.0	16.2	17.1	12.2	9.0	157.7	12	-72363
	05 LST	4.1	5.3	7.2	12.2	15.3	14.9	19.2	21.2	18.8	17.3	10.0	5.0	150.5	12	-72363
	11 LST	7.9	7.1	7.3	9.0	9.4	10.7	13.3	12.2	12.4	10.9	10.2	9.1	119.5	12	-72363
SKY COVER LES 3/10 AND VSBY = GTR 3 MI	17 LST	11.2	9.8	12.2	11.6	9.0	11.9	11.4	12.6	17.3	18.5	18.1	14.7	156.3	12	-72363
	23 LST	16.2	13.7	17.2	16.7	13.6	15.5	13.4	17.6	19.7	20.6	19.6	17.8	201.6	12	-72363
	05 LST	17.1	13.9	15.7	16.2	14.2	14.2	12.7	15.6	18.8	20.1	18.7	18.7	193.9	12	-72363
	11 LST	13.1	11.2	12.3	13.4	12.3	15.5	13.8	16.4	19.1	17.9	15.3	14.1	174.4	12	-72363
CIG = GTR 2500 FT AND VSBY = GTR 3 MI	17 LST	28.6	23.7	27.1	27.1	28.7	29.6	30.7	30.7	29.0	28.6	27.4	28.9	340.1	12	-72363
	23 LST	28.6	22.8	26.4	27.1	27.9	29.3	30.2	30.4	28.4	28.0	27.1	28.1	334.3	12	-72363
	05 LST	27.7	21.9	24.6	24.8	25.3	26.7	28.9	29.5	26.0	27.2	26.5	27.5	316.6	12	-72363
	11 LST	27.1	23.0	25.1	26.2	26.0	28.3	29.2	29.6	27.6	26.8	26.1	28.0	323.0	12	-72363
CIG = GTR 6000 FT AND VSBY = GTR 3 MI	17 LST	28.1	22.2	25.5	25.7	27.0	28.3	29.3	29.8	27.5	28.1	26.3	27.6	325.4	12	-72363
	23 LST	27.5	21.6	25.7	25.7	26.7	28.6	29.3	30.1	27.7	27.0	26.6	27.2	323.7	12	-72363
	05 LST	27.1	20.9	23.5	23.8	24.5	25.5	28.4	29.2	25.1	26.1	25.6	26.7	306.4	12	-72363
	11 LST	26.7	21.4	23.6	23.9	23.8	26.0	27.4	28.4	25.4	25.8	25.1	26.3	303.8	12	-72363
CIG = GTR 10000 FT AND VSBY = GTR 3 MI	17 LST	27.2	21.0	24.5	24.8	24.4	26.9	27.0	27.7	26.3	27.2	26.0	26.8	309.8	12	-72363
	23 LST	26.8	21.2	24.5	24.4	25.0	27.0	27.6	29.0	26.3	26.5	26.0	26.7	311.0	12	-72363
	05 LST	26.7	20.6	22.4	22.9	23.7	24.7	26.9	27.6	24.1	25.2	24.9	25.9	295.6	12	-72363
	11 LST	26.3	20.9	23.3	23.2	23.5	25.4	26.9	27.4	25.1	24.9	24.8	25.8	297.5	12	-72363

TRADEWIND, TEXAS

STA NO. 73137 (IN AREA NUMREP 10)

LATITUDE 3910N LONGITUDE 10149W ELEVATION(FT) 03636

PARAMETER DESCRIPTION	JAN	FEB	MAR	APR	MAY	JUN	JUL	AUG	SEP	OCT	NOV	DEC	ANN	PUR (YRS)	NO. OBS
ABS MAX TMP (F)	83	84	96	94	102	108	103	104	101	95	85	81	108	39	-72363
MEAN MAX TMP (F)	49	51	61	69	77	85	88	88	82	70	59	48	69	39	-72363
MEAN MIN TMP (F)	24	25	33	42	52	60	63	64	58	46	34	25	44	39	-72363
ABS MIN TMP (F)	-11	-16	-2	13	26	13	51	48	32	15	3	-6	-16	39	-72363
MEAN NO DYS TMP = DR GTR 90(F)	0.0	0.0	0.0	1.1	5.2	17.4	20.5	19.6	8.3	1.0	0.0	0.0	73.1	12	-72363
MEAN NO DYS TMP = DR LES 32(F)	26.1	20.1	17.1	4.8	0.2	0.0	0.0	0.0	0.0	1.3	16.2	26.1	111.9	12	-72363
MEAN NO DYS TMP = DR LES 0(F)	0.6	0.1	0.1	0.0	0.0	0.0	0.0	0.0	0.0	0.0	0.0	0.1	0.9	12	-72363
MEAN DFW PT TMP (F)	19	22	22	32	45	55	58	57	49	39	25	21	37	12	-72363
MEAN REL HUM (PCT)	56	57	49	49	56	54	56	55	54	53	54	55	54	12	-72363
MEAN PRESS ALT (FT)	3465	3506	3588	3642	3670	3681	3623	3623	3601	3555	3484	3454	3574	0	-50
MEAN PRECIP (IN)	0.50	0.80	0.80	1.70	2.80	2.80	3.00	3.20	2.40	1.70	1.00	0.80	21.5	39	-72363
MEAN SNOW FALL (IN)	4.3	2.5	2.2	0.5	0.0	0.0	0.0	0.0	0.0	0.0	1.5	2.2	13.2	19	-72363
MEAN NO DYS PRCP = DR GTR 0.1 IN	1.7	2.3	2.3	4.3	5.9	3.2	3.6	3.9	4.2	3.2	2.3	2.3	45.3	39	-29
MEAN NO DYS SNFL = DR GTR 1.5 IN	0.7	0.5	0.7	0.0	0.0	0.0	0.0	0.0	0.0	0.0	0.3	0.5	2.7	12	-72363
MEAN NO DYS W/OGUR VSBY LES 1/2 MI	2.1	4.2	3.8	1.5	1.9	1.0	0.7	0.4	1.7	2.2	1.7	1.5	22.7	12	-72363
MEAN NO DYS TSTMS	0.0	0.0	1.0	3.0	6.0	7.0	7.0	8.0	4.0	2.0	0.0	0.0	38.0	60	-72363
P FREQ WIND SPD = DR GTR 17 KTS	14.6	20.7	25.6	24.2	22.2	18.8	9.9	8.3	11.6	14.8	15.3	17.7	16.8	12	-72363
P FREQ WIND SPD = DR GTR 28 KTS	0.7	1.5	2.7	1.9	1.2	0.3	0.1	0.0	0.2	0.4	0.7	1.2	0.9	12	-72363
P FREQ LES 5000 FT A/U LES 5 MI	11.8	22.8	20.9	17.8	17.5	9.4	7.2	5.0	11.5	14.0	13.2	12.7	13.7	12	-72363
P FREQ LES 1500 FT A/U LES 3 MI															
FOR 00-02 LST	8.2	17.4	14.2	9.4	11.5	3.6	4.0	1.4	6.1	9.1	8.7	8.2	8.5	12	-72363
03-05 LST	8.9	18.8	17.0	11.9	15.3	7.5	5.5	3.8	10.0	9.9	9.4	8.9	10.6	12	-72363
06-08 LST	10.9	20.6	18.4	14.5	18.6	9.9	6.8	5.6	11.9	12.8	10.0	8.4	12.4	12	-72363
09-11 LST	10.6	16.2	17.3	9.3	12.6	4.5	3.9	4.1	7.7	10.8	10.0	8.6	9.6	12	-72363
12-14 LST	8.2	13.9	13.0	7.9	7.3	1.4	1.2	0.9	3.1	6.7	7.8	8.0	6.6	12	-72363
15-17 LST	5.7	11.6	10.8	7.1	4.6	1.2	1.0	0.6	2.9	5.1	6.8	6.6	5.3	12	-72363
18-20 LST	5.4	11.6	10.6	7.4	5.7	1.3	1.0	1.2	2.9	7.3	6.7	6.5	5.6	12	-72363
21-23 LST	6.5	14.4	12.6	6.6	7.6	1.9	2.2	0.8	3.6	8.3	7.2	7.3	6.6	12	-72363
P FREQ LES 300 FT A/D LES 1 MI															
FOR 00-02 LST	2.6	7.0	5.8	0.9	1.8	0.3	0.5	0.0	1.5	2.7	2.6	2.2	2.3	12	-72363
03-05 LST	3.0	8.2	6.5	3.3	3.6	1.1	1.5	0.6	3.1	3.0	3.0	2.1	3.3	12	-72363
06-08 LST	4.4	8.8	5.6	3.2	3.9	1.3	1.0	0.4	3.8	4.0	2.5	1.7	3.4	12	-72363
09-11 LST	4.0	5.4	3.1	0.7	1.2	0.1	0.0	0.1	1.1	1.2	2.2	2.0	1.8	12	-72363
12-14 LST	2.0	2.1	2.0	0.2	0.9	0.2	0.0	0.2	0.2	0.5	1.1	1.7	0.9	12	-72363
15-17 LST	1.6	2.4	2.2	0.6	0.6	0.1	0.1	0.2	0.2	0.8	1.3	1.1	0.9	12	-72363
18-20 LST	0.8	3.2	3.1	1.1	0.8	0.3	0.2	0.3	0.6	1.4	1.5	1.3	1.2	12	-72363
21-23 LST	1.4	6.7	5.0	0.8	0.6	0.1	0.2	0.1	1.4	2.4	1.0	1.9	1.8	12	-72363

TRADEWIND, TEXAS

MEAN NUMBER OF DAYS

PARAMETER DESCRIPTION		JAN	FEB	MAR	APR	MAY	JUN	JUL	AUG	SEP	OCT	NOV	DEC	ANN	PDR (YRS)	NO. OBS
CIG = GTR 1000 FT AND VSBY = GTR 3 MI	17 LST	29.6	24.9	28.6	28.1	30.0	29.7	30.7	30.8	29.6	29.6	28.3	29.5	349.4	12	-72363
	23 LST	29.2	23.9	27.7	28.6	28.7	29.4	30.4	30.8	29.2	28.6	28.1	29.0	343.6	12	-72363
	05 LST	28.2	23.2	26.4	26.5	26.7	27.4	29.1	30.2	27.3	28.1	27.4	29.1	329.6	12	-72363
	11 LST	28.1	24.4	27.1	28.3	28.8	29.6	30.3	30.7	28.7	28.9	27.8	28.9	341.8	12	-72363
CIG = GTR 2000 FT AND VSBY = GTR 3 MI W/SFC WND LES 10 KTS	17 LST	12.6	7.4	7.8	7.2	6.9	7.9	8.6	10.3	8.4	10.7	12.5	15.0	115.3	12	-72363
	23 LST	13.3	9.2	8.6	9.2	11.2	9.4	15.2	17.8	12.2	14.4	12.8	13.9	147.2	12	-72363
	05 LST	14.1	10.9	10.3	9.4	12.1	12.4	18.2	20.2	14.1	13.7	14.1	14.8	164.3	12	-72363
	11 LST	9.2	6.5	6.1	6.8	7.1	9.9	12.4	12.0	10.4	8.3	8.7	8.8	106.2	12	-72363
SFC WND = GTR 17 KTS AND NO PRECIP.	17 LST	5.1	7.6	11.2	10.1	9.2	8.1	5.6	3.9	5.7	5.3	3.8	5.2	80.8	12	-72363
	23 LST	2.9	4.9	7.0	6.0	5.5	5.7	2.8	1.0	3.0	3.2	3.6	3.2	48.8	12	-72363
	05 LST	2.6	3.6	4.4	3.6	2.5	3.2	0.9	0.5	1.7	2.5	2.9	3.6	32.0	12	-72363
	11 LST	8.1	9.5	10.7	9.6	8.2	6.3	3.3	3.4	5.5	7.4	6.9	9.3	88.2	12	-72363
SFC WND 4-10 KTS AND TMP 33-89 DEG F AND NO PRECIP.	17 LST	10.7	8.2	8.4	7.5	7.8	6.4	7.1	7.3	9.4	12.1	13.5	14.0	112.4	12	-72363
	23 LST	7.3	8.9	9.6	11.4	14.6	12.8	17.6	21.0	16.2	17.1	12.2	9.0	157.7	12	-72363
	05 LST	4.1	5.3	7.2	12.2	15.3	14.9	19.2	21.2	18.8	17.3	10.0	5.0	150.5	12	-72363
	11 LST	7.9	7.1	7.3	9.0	9.4	10.7	13.3	12.2	12.4	10.9	10.2	9.1	119.5	12	-72363
SKY COVER LES 3/10 AND VSBY = GTR 3 MI	17 LST	11.2	9.8	12.2	11.6	9.0	11.9	11.4	12.6	17.3	18.5	16.1	14.7	156.3	12	-72363
	23 LST	16.2	13.7	17.2	16.7	13.6	15.5	13.4	17.6	19.7	20.6	19.6	17.8	201.6	12	-72363
	05 LST	17.1	13.9	15.7	16.2	14.2	14.2	12.7	15.6	18.8	20.1	18.7	18.7	195.9	12	-72363
	11 LST	13.1	11.2	12.3	13.4	12.3	15.5	13.8	16.4	19.1	17.9	15.3	14.1	174.4	12	-72363
CIG = GTR 2500 FT AND VSBY = GTR 3 MI	17 LST	28.6	23.7	27.1	27.1	28.7	29.6	30.7	30.7	29.0	28.6	27.4	28.9	340.1	12	-72363
	23 LST	28.6	22.8	26.4	27.1	27.9	29.3	30.2	30.4	28.4	28.0	27.1	28.1	334.3	12	-72363
	05 LST	27.7	21.9	24.6	24.8	25.3	26.7	28.9	29.5	26.0	27.2	26.5	27.5	316.6	12	-72363
	11 LST	27.1	23.0	25.1	26.2	26.0	28.3	29.2	29.6	27.6	26.8	26.1	28.0	323.0	12	-72363
CIG = GTR 6000 FT AND VSBY = GTR 3 MI	17 LST	28.1	22.2	25.5	25.7	27.0	28.3	29.3	29.8	27.5	28.1	26.3	27.6	325.4	12	-72363
	23 LST	27.5	21.6	25.7	25.7	26.7	28.6	29.3	30.1	27.7	27.0	26.6	27.2	323.7	12	-72363
	05 LST	27.1	20.9	23.5	23.8	24.5	25.5	28.4	29.2	25.1	26.1	25.6	26.7	306.4	12	-72363
	11 LST	26.7	21.4	23.6	23.9	23.8	26.0	27.4	28.4	25.4	25.8	25.1	26.3	303.8	12	-72363
CIG = GTR 10000 FT AND VSBY = GTR 3 MI	17 LST	27.2	21.0	24.5	24.8	24.4	26.9	27.0	27.7	26.3	27.2	26.0	26.8	309.8	12	-72363
	23 LST	26.8	21.2	24.5	24.4	25.0	27.0	27.6	29.0	26.3	26.5	26.0	26.7	311.0	12	-72363
	05 LST	26.7	20.6	22.4	22.9	23.7	24.7	26.9	27.6	24.1	25.2	24.9	25.9	295.6	12	-72363
	11 LST	26.3	20.9	23.3	23.2	23.5	25.4	26.9	27.4	25.1	24.9	24.8	25.8	297.5	12	-72363

WINK MUNICIPAL, TEXAS

STA NO. 73228 (IN AREA NUMBER 10)

LATITUDE 3146N

LONGITUDE 10312W

ELEVATION(FT) 02814

PARAMETER DESCRIPTION	JAN	FEB	MAR	APR	MAY	JUN	JUL	AUG	SEP	OCT	NOV	DEC	ANN	PDR (YRS)	NO.
ABS MAX TMP (F)	84	91	92	101	109	114	111	111	109	100	88	86	114	13	-813
MEAN MAX TMP (F)	60	64	72	80	90	97	97	96	91	80	67	61	80	13	-113
MEAN MIN TMP (F)	30	34	40	49	59	69	71	70	63	52	36	30	50	13	-113
ABS MIN TMP (F)	-6	-3	13	20	37	55	57	56	42	30	11	5	-6	13	-813
MEAN NO DYS TMP = DR GTR 90(F)	0.0	0.0	0.5	7.4	17.4	27.2	29.0	29.1	18.9	6.2	0.0	0.0	135.7	9	3075
MEAN NO DYS TMP = DR LES 32(F)	19.2	14.6	6.2	0.5	0.0	0.0	0.0	0.0	0.0	0.1	9.8	19.5	70.1	9	3075
MEAN NO DYS TMP = DR LES 0(F)	0.4	0.2	0.0	0.0	0.0	0.0	0.0	0.0	0.0	0.0	0.0	0.0	0.6	9	3075
MEAN DEW PT TMP (F)	25	27	28	38	47	57	60	59	54	46	31	26	42	9	73664
MEAN REL HUM (PCT)	54	49	41	43	45	47	48	48	50	56	51	52	49	9	73660
MEAN PRESS ALT (FT)	2640	2710	2795	2852	2891	2902	2835	2832	2806	2756	2674	2645	2779	0	-50
MEAN PRECIP (IN)	0.73	0.31	0.31	0.75	1.37	1.15	1.78	1.83	0.95	1.65	0.31	0.42	11.4	22	-113
MEAN SNOW FALL (IN)	0.8	1.1	0.0	0.0	0.0	0.0	0.0	0.0	0.0	0.0	0.3	0.2	2.4	13	-113
MEAN NO DYS PRCP = DR GTR 0.1 IN	2.2	1.2	0.8	2.1	3.7	2.7	3.8	3.6	2.2	3.2	1.3	1.5	28.3	22	-29
MEAN NO DYS SNFL = DR GTR 1.5 IN	0.2	0.2	0.0	0.0	0.0	0.0	0.0	0.0	0.0	0.0	0.1	0.0	0.5	13	-29
MEAN NO DYS W/OCLK VSBY LES 1/2 MI	2.6	2.4	1.1	1.0	0.6	0.2	0.1	0.0	0.2	1.0	2.0	2.3	13.5	9	3073
MEAN NO DYS TSMS	0.1	0.4	0.2	3.2	5.7	6.0	8.0	7.8	3.8	2.6	0.2	0.0	38.2	9	3075
P FREQ WND SPD = DR GTR 17 KTS	6.3	8.9	14.0	12.2	10.6	11.8	4.7	2.4	2.9	3.5	4.9	6.0	7.4	9	73662
P FREQ WND SPD = DR GTR 26 KTS	0.5	0.9	1.4	1.1	0.6	0.1	0.1	0.0	0.1	0.1	0.4	0.5	0.5	9	73662
P FREQ LFS 3000 FT A/D LES 5 MI	15.4	13.5	9.0	10.8	9.6	4.0	2.4	1.6	8.2	8.6	8.9	8.9	8.4	9	73649
P FREQ LFS 1500 FT A/D LES 3 MI															
FOK 00-02 LST	8.6	8.0	2.0	5.3	2.2	0.4	0.4	0.1	1.9	5.0	4.3	4.1	3.6	9	9214
03-05 LST	10.8	13.0	4.7	6.0	4.4	1.3	0.8	0.5	3.0	6.2	5.8	6.0	5.2	9	9212
06-08 LST	12.4	13.5	6.6	7.7	5.2	1.9	1.5	1.0	5.2	9.3	8.4	8.4	6.8	9	9213
09-11 LST	11.7	10.9	4.3	5.6	3.9	1.4	0.7	1.1	4.7	7.4	6.5	7.1	5.4	9	9206
12-14 LST	8.7	7.1	3.2	3.6	1.9	1.5	0.3	0.2	2.7	3.1	4.3	4.4	3.4	9	9209
15-17 LST	7.7	3.7	3.5	3.6	1.2	0.7	0.0	0.0	1.9	2.5	3.1	3.2	2.6	9	9201
18-20 LST	7.8	3.1	4.7	3.5	2.8	0.4	0.4	0.0	1.4	2.3	3.0	2.4	2.7	9	9206
21-23 LST	7.7	5.3	2.4	4.7	2.4	0.1	0.4	0.0	2.1	3.2	3.6	2.9	2.9	9	9200
P FREQ LES 300 FT A/D LES 1 MI															
FOK 00-02 LST	3.0	3.0	0.7	1.0	0.3	0.0	0.0	0.0	0.0	0.8	1.7	1.4	1.0	9	9214
03-05 LST	6.3	5.0	1.3	0.3	0.9	0.3	0.0	0.0	0.1	1.4	2.2	3.5	1.6	9	9212
06-08 LST	6.3	5.8	1.7	1.1	0.7	0.0	0.0	0.0	0.9	2.2	2.8	4.4	2.2	9	9213
09-11 LST	3.5	2.8	0.7	0.6	0.1	0.3	0.0	0.0	0.0	0.5	0.9	3.0	1.0	9	9206
12-14 LST	0.5	0.7	0.3	0.6	0.5	0.4	0.0	0.0	0.0	0.0	0.4	1.0	0.4	9	9209
15-17 LST	0.5	0.3	1.6	0.6	0.0	0.3	0.0	0.0	0.0	0.2	0.4	0.8	0.4	9	9201
18-20 LST	0.9	0.7	1.2	1.0	0.6	0.1	0.3	0.0	0.0	0.0	0.1	0.4	0.5	9	9206
21-23 LST	0.9	1.0	0.7	0.7	0.3	0.0	0.0	0.0	0.0	0.0	0.6	1.4	0.5	9	9200

WINK MUNICIPAL, TEXAS

MEAN NUMBER OF DAYS

PARAMETER DESCRIPTION		JAN	FEB	MAR	APR	MAY	JUN	JUL	AUG	SEP	OCT	NOV	DEC	ANN	PDR (YRS)	NO. OBS
CIG = GTR 1000 FT AND VSBY = GTR 3 MI	17 LST	29.5	27.4	29.9	29.0	30.8	29.9	31.0	31.0	29.8	30.4	29.3	30.3	300.3	9	3073
	23 LST	29.0	26.7	30.6	29.0	30.5	30.0	31.0	31.0	29.6	30.2	29.1	30.4	337.1	9	3074
	05 LST	28.2	24.8	30.0	29.0	30.3	29.9	31.0	30.9	29.2	29.1	28.3	29.4	350.1	9	3074
CIG = GTR 2000 FT AND VSBY = GTR 3 MI W/SFC WND LES 10 KTS	17 LST	28.6	25.1	30.3	29.3	30.3	29.5	30.8	31.0	29.6	29.9	28.5	29.4	352.4	9	3074
	23 LST	15.7	14.0	11.7	11.7	12.0	9.4	13.7	15.0	18.2	20.1	20.6	21.2	183.3	9	3073
	05 LST	23.7	19.4	18.0	17.0	17.2	12.0	18.4	21.4	20.6	22.0	24.1	25.4	239.2	9	3074
SFC WND = GTR 17 KTS AND ND PRECIP.	23 LST	23.3	18.8	22.7	21.8	21.9	17.4	24.4	25.8	22.9	24.6	24.1	25.1	272.8	9	3074
	11 LST	18.2	14.7	14.7	15.8	14.8	15.1	19.2	20.6	19.7	21.0	19.4	18.8	212.0	9	3074
	17 LST	2.9	5.1	8.8	5.8	5.7	7.1	3.2	1.1	1.4	1.9	2.1	3.0	49.1	9	3060
SFC WND 4-10 KTS AND TMP 33-89 DEG F AND ND PRECIP.	23 LST	0.4	1.5	3.6	3.2	3.3	3.8	1.1	0.4	0.4	0.7	0.5	0.9	19.8	9	3037
	05 LST	0.5	0.5	1.7	0.8	1.0	1.1	0.2	0.2	0.4	0.6	0.5	0.8	8.3	9	3048
	11 LST	3.2	3.6	6.0	3.8	2.6	2.3	0.5	0.7	0.8	1.2	2.4	3.2	30.3	9	3055
SKY COVER LES 3/10 AND VSBY = GTR 3 MI	17 LST	15.0	13.2	12.2	11.5	9.9	2.6	3.1	4.0	10.9	18.5	17.0	17.3	135.2	9	3060
	23 LST	15.6	15.2	17.2	16.1	16.6	14.7	17.2	19.7	18.7	18.5	18.0	14.5	202.0	9	3057
	05 LST	11.3	11.0	14.6	18.3	20.3	16.7	20.0	21.6	18.3	16.3	13.0	8.5	189.9	9	3048
CIG = GTR 2500 FT AND VSBY = GTR 3 MI	11 LST	14.1	14.2	14.0	15.1	13.9	6.6	8.2	8.8	14.8	16.2	17.5	14.5	157.9	9	3055
	17 LST	13.9	13.1	10.4	12.1	12.0	11.5	8.1	10.0	16.1	17.4	17.9	13.8	156.3	9	3073
	23 LST	15.9	15.6	17.9	16.5	17.4	19.2	16.7	18.5	20.1	21.1	20.4	18.9	218.2	9	3074
CIG = GTR 6000 FT AND VSBY = GTR 3 MI	05 LST	16.6	14.7	16.4	16.6	15.3	17.3	16.5	17.1	18.8	20.4	20.0	17.8	207.7	9	3074
	11 LST	13.4	12.0	12.7	14.1	15.9	18.2	15.5	15.3	18.4	18.8	17.8	14.4	186.3	9	3074
	17 LST	28.0	26.9	29.5	28.6	30.6	29.7	31.0	31.0	28.2	30.0	28.9	29.6	353.0	9	3073
CIG = GTR 10000 FT AND VSBY = GTR 3 MI	23 LST	28.1	25.9	30.1	28.4	29.9	29.5	31.0	31.0	28.6	29.9	28.5	29.8	350.9	9	3074
	05 LST	27.0	23.5	29.1	27.8	28.2	29.0	30.6	30.9	28.2	28.0	27.7	28.6	338.6	9	3074
	11 LST	27.1	24.0	29.2	27.1	28.9	29.4	30.7	30.8	27.8	28.3	27.8	28.8	339.9	9	3074
CIG = GTR 3 MI	17 LST	26.7	25.9	28.5	27.1	29.1	28.9	30.1	30.3	28.1	29.4	28.1	29.1	341.3	9	3073
	23 LST	26.8	25.3	29.5	27.9	28.2	29.1	29.9	30.3	28.4	28.9	27.9	28.9	341.3	9	3074
	05 LST	24.9	22.7	28.0	26.9	26.8	28.2	30.0	30.3	26.9	27.0	26.6	27.7	326.0	9	3074
CIG = GTR 3 MI	11 LST	25.4	23.4	28.0	25.9	27.0	28.6	30.0	29.9	25.5	27.5	26.9	27.3	325.4	9	3074
	17 LST	26.0	24.9	27.2	25.6	27.0	25.5	27.0	27.7	27.3	28.6	27.4	27.5	321.7	9	3073
	23 LST	26.0	24.6	28.2	27.1	26.8	27.4	28.2	28.8	27.4	28.0	26.6	27.7	326.8	9	3074
CIG = GTR 3 MI	05 LST	24.5	22.5	27.7	26.3	26.2	26.7	28.9	28.9	26.0	26.0	25.8	26.5	316.0	9	3074
	11 LST	24.2	22.0	26.6	24.8	26.2	27.9	28.9	28.6	25.0	26.5	26.6	25.9	313.2	9	3074

LUBBOCK/REESE, TEXAS

STA NO. 73293 (IN AREA NUMBER 10)

LATITUDE 3336N

LONGITUDE 10202W

ELEVATION(FT) 03330

PARAMETER DESCRIPTION													POR	NO.	
	JAN	FEB	MAR	APR	MAY	JUN	JUL	AUG	SEP	OCT	NOV	DEC	ANN	(YRS)	085
ABS MAX TMP (F)	81	82	86	95	102	104	104	101	100	93	85	80	104	12	4102
MEAN MAX TMP (F)	55	58	64	73	81	91	91	91	85	74	62	56	73	12	4102
MEAN MIN TMP (F)	28	30	35	45	55	65	68	66	59	49	34	29	47	12	4102
ABS MIN TMP (F)	0	-6	12	27	28	47	54	55	44	31	1	3	-6	12	4102
MEAN NO DYS TMP = DR GTR 90(F)	0.0	0.0	0.0	1.3	7.1	20.4	21.6	20.6	8.1	0.9	0.0	0.0	80.0	12	4102
MEAN NO DYS TMP = DR LES 32(F)	22.2	15.7	11.1	1.6	0.1	0.0	0.0	0.0	0.0	0.2	11.6	22.8	85.3	12	4102
MEAN NO DYS TMP = DR LES 0(F)	0.1	0.2	0.0	0.0	0.0	0.0	0.0	0.0	0.0	0.0	0.0	0.0	0.3	12	4102
MEAN DEW PT TMP (F)	23	25	24	33	46	55	59	58	52	43	28	22	39	12	101384
MEAN REL HUM (PCT)	95	95	95	95	92	92	94	94	96	98	93	92	93	12	101384
MEAN PRESS ALT (FT)	3171	3214	3298	3354	3381	3397	3335	3334	3308	3261	3187	3159	3283	0	-90
MEAN PRECIP (IN)	0.57	0.59	0.55	0.98	2.98	2.35	2.53	1.31	1.39	2.04	0.37	0.97	16.0	12	4101
MEAN SNOW FALL (IN)	3.5	4.0	2.0	0.0	0.0	0.0	0.0	0.0	0.0	0.0	1.2	1.8	12.5	12	4101
MEAN NO DYS PRCP = DR GTR 0.1 IN	1.3	1.7	1.5	2.3	4.2	4.3	4.0	2.4	2.3	3.3	0.9	0.8	29.0	12	4101
MEAN NO DYS SNPL = DR GTR 1.5 IN	0.0	0.6	0.5	0.0	0.0	0.0	0.0	0.0	0.0	0.0	0.3	0.5	2.9	12	4101
MEAN NO DYS W/OCUR VSBY LES 1/2 MI	2.8	5.6	4.4	1.8	1.9	0.8	0.4	0.1	1.0	2.4	2.5	2.6	26.3	12	4296
MEAN NO DYS TSTMS	0.5	0.1	0.9	3.4	8.7	8.1	8.2	9.4	4.1	2.6	0.3	0.1	42.4	12	4102
P FREQ WND SPD = DR GTR 17 KTS	11.0	16.4	20.7	19.0	15.3	15.6	4.6	1.6	3.9	5.6	9.3	14.2	11.4	12	101386
P FREQ WND SPD = DR GTR 28 KTS	0.9	1.7	3.3	2.3	1.0	0.4	0.0	0.1	0.0	0.1	0.5	1.1	1.0	12	101386
P FREQ LES 5000 FT A/D LES 5 MI	13.7	24.4	21.0	19.5	21.4	11.0	8.3	9.5	12.6	17.5	14.4	14.4	15.3	12	101389
P FREQ LES 1500 FT A/D LES 3 MI															
FOR 00-02 LST	7.8	15.4	10.7	8.9	8.9	2.1	2.8	0.6	4.8	10.4	7.7	7.2	7.3	12	12278
03-05 LST	9.3	20.7	11.3	9.0	10.8	4.7	3.6	1.7	7.7	12.7	10.3	8.6	9.2	12	12481
06-08 LST	11.3	23.4	14.2	13.8	17.3	9.5	4.6	2.9	13.1	17.1	14.1	10.9	12.7	12	12919
09-11 LST	12.8	23.9	17.5	13.6	14.1	7.0	4.1	3.1	11.3	16.2	13.6	13.6	12.6	12	13021
12-14 LST	12.0	17.7	17.1	10.5	8.6	2.9	1.7	1.0	3.9	10.4	9.7	13.9	9.1	12	13001
15-17 LST	9.1	13.4	14.1	10.5	9.1	2.1	1.1	0.5	2.4	7.2	6.9	10.5	7.2	12	12981
18-20 LST	7.3	11.5	10.7	9.6	7.9	3.0	1.4	0.6	3.0	6.6	5.9	6.2	6.1	12	12731
21-23 LST	6.3	10.6	8.9	7.8	6.4	1.9	1.1	0.6	4.1	8.5	6.2	6.3	5.7	12	12421
P FREQ LES 300 FT A/D LES 1 MI															
FOR 00-02 LST	3.2	7.9	4.7	2.1	3.0	0.0	0.2	0.0	1.5	2.6	3.1	2.4	2.6	12	12278
03-05 LST	4.4	10.4	5.0	2.7	3.1	0.4	0.3	0.4	1.9	3.7	3.7	2.0	3.2	12	12481
06-08 LST	4.1	12.1	5.3	2.5	2.8	1.0	0.3	0.2	2.7	4.4	4.7	2.9	3.6	12	12919
09-11 LST	3.5	8.5	5.6	1.4	1.3	0.1	0.0	0.0	1.0	2.8	2.8	3.8	2.6	12	13021
12-14 LST	3.4	4.4	4.3	1.5	0.7	0.2	0.0	0.0	0.5	1.4	0.9	4.3	1.8	12	13001
15-17 LST	2.4	3.7	5.7	2.0	1.0	0.6	0.1	0.0	0.1	1.6	0.8	3.2	1.8	12	12981
18-20 LST	1.5	4.6	4.5	2.1	1.8	0.5	0.0	0.0	0.5	1.6	1.8	1.7	1.7	12	12731
21-23 LST	1.9	3.0	4.2	2.6	1.8	0.3	0.0	0.1	1.2	2.2	3.2	1.9	2.0	12	12421

LUBBOCK/REESE, TEXAS

MEAN NUMBER OF DAYS

PARAMETER DESCRIPTION		JAN	FEB	MAR	APR	MAY	JUN	JUL	AUG	SEP	OCT	NOV	DEC	ANN	POR (YRS)	NO. OBS
CIG = GTR 1000 FT AND VSBY = GTR 3 MI	17 LST	29.2	25.2	27.4	27.4	29.0	29.3	30.8	31.0	29.5	29.4	28.3	28.5	345.0	12	4332
	23 LST	29.7	25.2	28.2	28.1	29.7	29.7	30.6	30.9	28.9	28.7	28.3	29.5	347.5	12	4184
	05 LST	28.4	22.6	27.7	27.9	28.6	28.6	30.3	30.7	27.8	27.5	27.1	28.8	336.0	12	4309
	11 LST	27.4	22.5	26.1	26.8	28.6	29.5	30.4	30.7	28.9	27.9	26.7	27.4	332.9	12	4345
CIG = GTR 2000 FT AND VSBY = GTR 3 MI W/SFC WND LES 10 KTS	17 LST	12.1	8.8	7.0	6.9	9.8	8.6	13.1	17.8	15.6	13.4	12.9	13.7	139.7	12	4332
	23 LST	18.8	11.9	12.8	11.2	15.6	11.7	19.5	23.4	18.9	20.1	18.2	16.3	198.4	12	4184
	05 LST	17.5	13.1	14.9	14.9	17.0	16.4	23.8	27.7	20.9	21.2	18.1	16.9	222.4	12	4309
	11 LST	9.9	7.0	6.7	8.7	8.9	9.6	14.6	16.5	13.2	11.6	8.6	11.7	127.0	12	4345
SFC WND = GTR 17 KTS AND NO PRECIP.	17 LST	3.8	6.9	11.3	9.4	7.5	5.6	1.5	0.5	1.8	2.7	3.0	4.3	58.3	12	4282
	23 LST	1.7	2.9	3.6	4.7	3.5	4.4	1.7	0.4	1.1	1.1	1.1	3.0	29.2	12	4118
	05 LST	1.8	2.5	3.1	2.7	1.9	1.3	0.2	0.0	0.0	0.8	1.4	2.1	17.8	12	4214
	11 LST	6.3	7.4	10.5	8.0	5.7	5.3	1.2	0.6	2.2	3.7	5.4	8.2	64.5	12	4276
SFC WND 4-10 KTS AND TMP 33-89 DEG F AND NO PRECIP.	17 LST	12.0	10.3	8.1	8.8	10.3	6.0	7.5	8.7	14.6	15.0	15.4	13.5	130.2	12	4282
	23 LST	11.3	10.5	14.4	13.1	16.0	11.8	18.6	20.5	17.7	18.4	14.5	10.7	177.5	12	4118
	05 LST	5.5	7.4	12.9	15.5	17.0	15.6	17.4	18.1	16.8	16.0	11.7	5.5	149.4	12	4214
	11 LST	8.9	9.2	8.7	11.6	12.6	10.0	14.1	17.5	15.8	15.0	10.4	10.8	144.6	12	4276
SKY COVER LES 3/10 AND VSBY = GTR 3 MI	17 LST	11.8	9.7	10.4	9.6	7.6	10.4	7.8	10.5	15.6	16.8	15.0	14.4	139.6	12	4332
	23 LST	16.7	14.7	17.2	16.4	15.9	17.0	15.5	19.8	21.8	21.2	20.1	20.5	216.8	12	4184
	05 LST	16.9	14.2	16.4	17.2	13.9	15.2	14.0	19.4	20.8	20.1	18.8	20.1	207.0	12	4309
	11 LST	12.8	10.5	11.7	12.5	11.5	14.6	12.2	15.1	16.7	16.7	15.4	13.6	163.3	12	4345
CIG = GTR 2500 FT AND VSBY = GTR 3 MI	17 LST	28.1	23.4	26.2	26.2	27.7	29.1	30.1	30.9	28.7	28.0	27.6	27.7	333.7	12	4332
	23 LST	28.6	23.7	27.5	27.1	28.3	29.1	30.3	30.6	28.5	27.7	27.9	28.6	337.9	12	4184
	05 LST	27.4	21.4	26.2	26.4	26.2	27.5	29.6	30.3	26.5	26.1	26.1	27.5	321.2	12	4309
	11 LST	26.5	21.3	24.8	24.7	26.0	27.3	28.9	29.6	25.7	25.2	25.9	25.9	311.8	12	4345
CIG = GTR 6000 FT AND VSBY = GTR 3 MI	17 LST	27.4	22.0	24.6	23.8	23.9	26.2	28.3	28.8	26.9	26.4	26.6	27.0	309.9	12	4332
	23 LST	27.5	23.2	26.6	25.3	26.7	27.3	28.7	29.9	27.3	26.9	26.9	28.2	324.5	12	4184
	05 LST	27.0	20.8	25.4	25.2	24.1	25.6	27.9	29.7	25.7	24.8	25.3	26.7	308.2	12	4309
	11 LST	26.2	20.5	23.8	23.6	23.4	26.4	27.9	28.1	25.2	24.4	24.5	25.5	299.5	12	4345
CIG = GTR 10000 FT AND VSBY = GTR 3 MI	17 LST	26.7	21.3	23.4	22.6	21.5	23.3	24.1	27.5	26.0	25.9	25.8	26.4	294.5	12	4332
	23 LST	26.9	22.6	25.7	24.9	25.5	25.8	26.9	28.5	26.6	26.1	26.5	27.7	313.7	12	4184
	05 LST	26.3	20.8	24.6	24.7	23.3	24.7	26.0	28.4	25.3	24.3	24.5	26.4	299.3	12	4309
	11 LST	25.2	20.1	23.4	22.8	23.0	25.4	26.8	27.7	24.3	24.1	23.8	24.6	291.2	12	4345

DALHART MUNICIPAL, TEXAS

STA NO. 75094 (IN AREA NUMBER 10)

LATITUDE 3601N

LONGITUDE 10233W

ELEVATION(FT) 63989

PARAMETER DESCRIPTION	JAN	FEB	MAR	APR	MAY	JUN	JUL	AUG	SEP	OCT	NOV	DEC	ANN	POR (YRS)	NO. OBS
ABS MAX TMP (F)	82	81	88	93	100	106	105	103	101	94	83	82	106	12	-613
MEAN MAX TMP (F)	50	54	59	69	78	90	91	91	84	73	59	53	71	12	-113
MEAN MIN TMP (F)	20	24	28	38	49	60	64	63	54	42	27	22	41	12	-113
ABS MIN TMP (F)	-21	-19	0	17	28	40	50	50	35	24	-2	-4	-21	12	-613
MEAN NO DYS TMP = OR GTR 90(F)	0.0	0.0	0.0	0.8	4.3	17.8	21.5	19.2	9.2	1.3	0.0	0.0	74.1	7	2213
MEAN NO DYS TMP = OR LES 32(F)	28.6	24.3	21.1	7.3	1.3	0.0	0.0	0.0	0.0	3.8	21.0	28.7	136.1	7	2213
MEAN NO DYS TMP = OR LES 0(F)	0.8	0.3	0.0	0.0	0.0	0.0	0.0	0.0	0.0	0.0	0.2	0.3	1.6	7	2213
MEAN DEW PT TMP (F)	19	22	24	33	44	54	60	58	49	38	25	20	37	7	52354
MEAN REL HUM (PCT)	53	54	51	51	57	52	58	59	55	54	54	59	55	7	52353
MEAN PRESS ALT (Ft)	3813	3849	3941	3996	4028	4046	3983	3977	3944	3892	3825	3800	3925	0	-50
MEAN PRECIP (IN)	0.49	0.47	0.76	1.13	2.96	1.70	3.16	1.96	1.10	1.48	0.28	0.42	15.9	12	-113
MEAN SNOW FALL (IN)	3.9	2.2	2.8	1.2	0.1	0.0	0.0	0.0	0.0	0.0	1.3	2.6	14.1	12	-113
MEAN NO DYS PKCP = OR GTR 0.1 IN	1.7	1.6	2.2	3.1	6.1	3.7	5.8	4.1	2.4	2.9	1.3	1.5	36.4	12	-29
MEAN NO DYS SNFL = OR GTR 1.5 IN	1.1	0.0	0.3	0.2	0.0	0.0	0.0	0.0	0.0	0.0	0.2	0.3	2.1	7	2212
MEAN NO DYS W/DCUR VSBY LES 1/2 MI	1.6	2.6	2.4	1.0	0.8	0.3	0.7	0.2	1.7	1.0	1.0	0.9	14.2	7	2203
MEAN NO DYS TSTMS	0.2	1.0	1.3	2.8	8.2	8.6	13.0	11.3	4.5	1.8	0.0	0.0	52.7	7	2213
P FREQ WND SPD = OR GTR 17 KTS	25.8	23.7	34.0	32.8	32.2	39.9	22.9	21.4	23.3	21.6	18.9	21.5	26.5	7	52356
P FREQ WND SPD = OR GTR 28 KTS	5.3	4.9	7.9	6.9	6.2	7.6	1.9	1.6	2.2	2.3	2.9	4.3	4.5	7	52356
P FREQ LES 5000 FT A/D LES 5 MI	11.9	16.2	17.7	19.0	19.1	9.8	9.5	6.5	12.7	10.4	9.9	8.2	12.6	7	52344
P FREQ LES 1500 FT A/D LES 3 MI															
FOR 00-02 LST	8.2	9.4	13.1	8.4	8.3	4.1	3.6	2.9	6.3	6.4	6.2	4.5	6.8	7	6542
03-05 LST	8.1	9.6	13.6	13.7	11.5	7.0	5.1	4.1	10.3	5.1	4.9	4.7	8.1	7	6567
06-08 LST	10.1	12.2	15.5	13.6	13.8	8.4	9.3	7.2	12.5	9.8	6.1	4.2	10.2	7	6557
09-11 LST	11.6	11.4	13.1	13.0	9.4	3.9	6.5	5.2	8.4	7.8	6.4	4.9	8.5	7	6556
12-14 LST	8.3	11.8	10.7	5.2	6.5	1.7	1.5	1.8	2.8	3.6	6.0	3.2	5.3	7	6550
15-17 LST	6.7	9.9	9.8	6.9	8.1	2.2	0.9	0.7	2.1	2.9	4.9	4.2	4.9	7	6554
18-20 LST	4.9	8.9	9.4	6.5	7.6	1.5	1.8	1.3	3.8	4.0	5.0	2.9	4.3	7	6556
21-23 LST	9.2	9.6	7.9	5.8	6.0	2.0	1.8	2.0	5.1	6.2	4.9	3.4	5.3	7	6548
P FREQ LES 300 FT A/D LES 1 MI															
FOR 00-02 LST	1.5	4.6	4.4	1.2	1.1	0.9	0.2	0.2	1.7	1.3	2.4	1.6	1.8	7	6542
03-05 LST	1.6	4.8	2.9	3.1	2.2	0.2	0.2	0.2	3.0	1.4	1.1	1.6	1.9	7	6567
06-08 LST	1.3	5.0	4.4	1.7	2.0	0.2	0.7	0.5	2.5	2.0	0.9	1.3	1.7	7	6557
09-11 LST	1.4	2.8	2.4	0.8	0.5	0.0	0.0	0.2	0.4	0.5	1.3	0.8	0.9	7	6556
12-14 LST	2.2	2.6	1.3	0.2	0.4	0.2	0.0	0.0	0.6	0.2	0.7	1.0	0.8	7	6550
15-17 LST	1.6	2.8	1.8	0.6	1.1	0.0	0.0	0.0	0.0	0.0	1.7	1.3	0.9	7	6554
18-20 LST	1.1	2.6	2.2	0.6	2.0	0.0	0.4	0.2	0.0	0.9	2.1	1.3	1.1	7	6556
21-23 LST	1.4	3.8	3.2	0.4	1.4	0.4	0.5	0.2	0.9	0.5	2.6	1.1	1.4	7	6548

DALHART MUNICIPAL, TEXAS

MEAN NUMBER OF DAYS

PARAMETER DESCRIPTION		JAN	FEB	MAR	APR	MAY	JUN	JUL	AUG	SEP	OCT	NOV	DEC	ANN	PDR (YRS)	NO. OBS
CIG = GTR 1000 FT AND VSBY = GTR 3 MI	17 LST	29.8	25.8	28.5	28.3	29.3	29.5	30.8	30.7	29.8	30.3	28.8	30.1	351.7	7	2210
	23 LST	28.6	26.5	28.1	28.5	29.8	29.5	30.7	30.2	28.7	29.1	28.7	29.9	348.3	7	2211
	05 LST	29.3	25.5	27.8	26.9	28.1	28.5	29.5	29.8	27.0	29.6	29.2	29.9	341.1	7	2210
	11 LST	28.6	25.8	28.3	27.8	29.1	29.8	30.5	30.5	29.3	30.0	28.3	29.9	347.9	7	2208
CIG =GTR 2000 FT AND VSBY =GTR 3 MI W/SFC WND LES 10 KTS	17 LST	8.0	7.4	5.1	4.7	5.1	2.8	7.0	5.1	6.2	8.8	11.0	10.3	81.5	7	2210
	23 LST	10.3	8.6	8.6	7.2	10.1	4.8	9.1	8.5	7.7	9.8	14.0	13.2	111.9	7	2211
	05 LST	10.0	11.4	13.0	12.3	12.5	9.3	12.6	15.5	12.7	14.8	14.6	14.2	152.9	7	2210
	11 LST	7.8	6.4	5.3	7.1	6.8	8.2	8.8	8.3	6.2	9.8	9.2	8.5	92.4	7	2208
SFC WND = GTR 17 KTS AND NO PRECIP.	17 LST	9.3	9.8	16.3	15.2	15.2	17.6	11.4	11.2	12.1	10.4	5.4	6.9	140.8	7	2190
	23 LST	5.8	4.2	7.7	8.9	7.2	11.9	5.9	4.7	3.8	3.7	4.4	4.2	72.4	7	2178
	05 LST	6.0	3.3	5.4	5.1	4.4	6.2	2.0	2.2	2.0	3.0	2.7	3.5	45.8	7	2175
	11 LST	11.2	11.1	15.5	11.3	13.6	13.1	9.6	9.0	12.3	10.3	9.8	11.5	138.3	7	2171
SFC WND 4-10 KTS AND TMP 33-89 DEG F AND NO PRECIP.	17 LST	8.3	9.0	6.8	7.4	6.5	4.1	4.2	5.9	7.6	10.3	14.2	11.9	96.2	7	2190
	23 LST	5.1	8.4	8.2	10.7	13.6	8.2	11.3	14.1	12.9	13.9	11.3	5.6	123.3	7	2178
	05 LST	3.3	3.7	6.4	12.6	13.5	15.0	16.2	19.1	17.6	17.8	9.4	2.0	136.6	7	2175
	11 LST	7.3	6.7	5.8	7.6	9.6	7.0	9.6	10.5	9.4	11.9	9.3	8.2	102.9	7	2171
SKY COVER LES 3/10 AND VSBY = GTR 3 MI	17 LST	10.8	12.1	10.8	10.4	6.1	11.2	9.0	9.3	16.1	18.5	15.2	13.2	142.7	7	2210
	23 LST	13.7	17.1	18.0	16.8	13.8	17.6	13.6	15.7	19.5	23.0	19.8	19.5	210.1	7	2211
	05 LST	16.0	17.4	17.0	14.8	14.0	14.6	12.6	17.8	19.5	22.5	20.3	20.1	206.6	7	2210
	11 LST	12.3	13.2	12.0	11.6	10.8	16.0	17.0	19.5	17.3	20.5	16.5	14.2	180.9	7	2208
CIG = GTR 2500 FT AND VSBY = GTR 3 MI	17 LST	29.0	24.5	27.5	27.1	27.5	29.0	30.5	30.5	29.3	29.1	27.8	29.9	341.7	7	2210
	23 LST	27.7	24.7	28.0	27.6	27.8	29.0	30.2	29.8	27.5	28.3	27.7	29.5	337.8	7	2211
	05 LST	28.1	25.0	26.5	25.1	26.3	26.6	28.3	29.0	25.7	28.8	28.1	28.7	326.2	7	2210
	11 LST	27.8	24.0	26.5	24.9	27.3	28.1	28.1	29.3	27.5	28.1	27.7	28.9	328.2	7	2208
CIG = GTR 4000 FT AND VSBY = GTR 3 MI	17 LST	28.3	23.2	26.3	23.8	23.5	27.3	28.0	29.1	27.3	28.3	27.0	29.0	321.1	7	2210
	23 LST	27.3	24.0	26.8	26.5	26.5	27.3	28.1	28.5	26.3	28.0	27.0	29.0	325.3	7	2211
	05 LST	27.0	23.9	26.3	23.8	24.5	26.2	26.8	28.3	24.2	28.0	27.3	28.1	314.4	7	2210
	11 LST	27.7	23.4	24.8	23.7	24.5	26.3	27.0	28.1	24.8	27.5	27.0	27.7	312.5	7	2208
CIG = GTR 10000 FT AND VSBY = GTR 3 MI	17 LST	28.0	23.0	25.3	21.7	20.3	24.7	24.6	26.3	26.2	27.7	26.5	28.4	302.7	7	2210
	23 LST	26.5	23.5	26.5	25.1	24.8	25.8	26.0	26.3	25.7	27.5	26.2	28.1	312.0	7	2211
	05 LST	26.2	23.0	25.3	22.7	24.1	25.0	25.1	27.5	23.6	28.0	26.8	27.7	305.0	7	2210
	11 LST	27.2	23.0	24.5	23.0	23.3	25.7	26.7	27.5	24.3	26.7	27.0	27.7	306.6	7	2208

ABERNATHY MUNICIPAL, TEXAS

STA NO. 75514 (IN AREA NUMBER 10) LATITUDE 3350N LONGITUDE 10145W ELEVATION(FT) 03327

PARAMETER DESCRIPTION	JAN	FEB	MAR	APR	MAY	JUN	JUL	AUG	SEP	OCT	NOV	DEC	ANN	PDR (YRS)	NO. OBS
ABS MAX TMP (F)	87	89	95	100	104	109	109	107	105	97	89	83	109	45	-72267
MEAN MAX TMP (F)	55	60	67	76	83	91	93	92	86	76	64	56	75	47	-72267
MEAN MIN TMP (F)	26	29	35	44	54	63	65	64	58	47	35	28	46	47	-72267
ABS MIN TMP (F)	-10	-17	-2	18	29	39	49	43	33	19	-1	-2	-17	45	-72267
MEAN NO DYS TMP = OR GTR 90(F)	0.0	0.0	0.0	2.2	8.9	21.0	22.2	21.7	11.1	1.1	0.0	0.0	88.2	12	-72267
MEAN NO DYS TMP = OR LES 32(F)	25.0	18.6	13.1	2.5	0.0	0.0	0.0	0.0	0.0	0.8	15.2	25.7	101.5	12	-72267
MEAN NO DYS TMP = OR LES 0(F)	0.1	0.2	0.0	0.0	0.0	0.0	0.0	0.0	0.0	0.0	0.1	0.0	0.4	12	-72267
MEAN DEW PT TMP (F)	24	26	26	36	48	57	61	60	53	44	30	24	41	12	-72267
MEAN REL HUM (PCT)	59	58	48	49	55	54	57	57	58	60	57	57	56	12	-72267
MEAN PRESS ALT (FT)	3158	3199	3233	3339	3367	3381	3321	3319	3293	3247	3174	3146	3269	0	-50
MEAN PRECIP (IN)	0.86	0.70	0.63	1.27	2.97	2.49	2.50	1.44	1.80	1.97	0.36	0.65	17.6	17	-113
MEAN SNOW FALL (IN)	1.9	3.8	2.2	0.0	0.0	0.0	0.0	0.0	0.0	0.4	1.6	9.9		12	-72267
MEAN NO DYS PRCP = OR GTR 0.1 IN	2.5	2.1	1.8	3.4	6.1	4.9	4.9	3.2	3.4	3.6	1.4	2.0	39.3	17	-29
MEAN NO DYS SNFL = OR GTR 1.5 IN	0.5	0.7	0.6	0.0	0.0	0.0	0.0	0.0	0.0	0.0	0.2	0.4	2.4	12	-72267
MEAN NO DYS W/OCUR VSBY LES 1/2 MI	2.0	3.3	2.3	1.0	1.2	0.2	0.1	0.2	0.8	1.7	1.7	1.6	16.1	12	-72267
MEAN NO DYS TSMTS	0.3	0.2	1.1	3.0	8.0	8.6	7.9	5.0	3.2	2.7	0.2	0.2	40.4	12	-72267
P FREQ WND SPD = OR GTR 17 KTS	16.4	25.5	31.2	32.2	28.3	26.4	12.4	4.7	10.2	13.0	17.5	19.7	19.8	12	-72267
P FREQ WND SPD = OR GTR 28 KTS	1.2	3.0	4.8	3.5	1.7	0.6	0.1	0.1	0.1	0.3	1.1	1.8	1.5	12	-72267
P FREQ LES 3000 FT A/D LES 5 MI	12.4	22.4	18.1	15.9	17.0	9.0	5.6	4.1	11.0	16.4	14.6	13.5	13.3	12	-72267
P FREQ LES 1500 FT A/D LES 3 MI															
PDR 00-02 LST	8.3	15.2	9.9	7.8	7.6	2.5	2.2	1.3	4.6	10.9	9.6	7.0	7.2	12	-72267
03-05 LST	10.4	20.0	11.5	9.2	10.4	5.6	3.1	1.9	6.8	12.5	12.8	9.8	9.5	12	-72267
06-08 LST	10.6	22.4	13.4	13.5	15.5	9.1	4.4	3.5	12.4	15.5	14.1	12.0	12.2	12	-72267
09-11 LST	11.5	20.9	14.7	10.6	11.9	5.8	4.3	2.2	10.2	15.0	12.5	11.9	11.0	12	-72267
12-14 LST	10.0	14.3	12.2	7.5	6.5	2.0	2.4	0.6	3.9	9.9	8.6	11.2	7.4	12	-72267
15-17 LST	7.3	11.4	10.5	5.8	5.3	1.6	1.0	0.1	2.1	7.1	6.2	8.2	5.6	12	-72267
18-20 LST	5.9	9.8	8.2	7.1	4.6	2.2	1.1	0.1	2.0	5.5	5.9	6.6	4.9	12	-72267
21-23 LST	6.2	11.0	7.5	5.8	4.4	2.3	1.3	1.0	4.0	7.6	7.3	6.3	5.4	12	-72267
P FREQ LES 300 FT A/D LES 1 MI															
PDR 00-02 LST	2.6	6.7	3.2	0.8	2.5	0.2	0.0	0.2	0.7	3.0	3.0	1.9	2.1	12	-72267
03-05 LST	3.2	9.3	4.2	1.5	2.2	0.5	0.3	0.3	1.5	3.3	4.1	2.5	2.7	12	-72267
06-08 LST	3.3	8.5	4.9	2.3	2.3	0.6	0.2	0.0	2.6	3.8	3.5	1.8	2.8	12	-72267
09-11 LST	1.6	4.7	2.8	0.7	0.3	0.0	0.1	0.0	0.9	1.5	1.6	2.2	1.4	12	-72267
12-14 LST	1.7	2.6	2.1	0.8	0.2	0.0	0.0	0.0	0.0	0.9	0.6	2.3	0.9	12	-72267
15-17 LST	1.1	2.7	2.1	0.8	0.3	0.0	0.0	0.0	0.1	0.6	0.8	1.5	0.8	12	-72267
18-20 LST	1.6	2.9	1.8	0.7	0.9	0.1	0.0	0.0	0.4	1.6	1.3	1.3	1.1	12	-72267
21-23 LST	1.6	3.9	2.0	0.9	1.4	0.1	0.1	0.0	0.7	2.2	2.8	1.4	1.4	12	-72267

ABERNATHY MUNICIPAL, TEXAS

MEAN NUMBER OF DAYS

PARAMETER DESCRIPTION		JAN	FEB	MAR	APR	MAY	JUN	JUL	AUG	SEP	OCT	NOV	DEC	ANN	POR	NO.
															(YRS)	OBS
CIG = GTR 1000 FT AND VSBY = GTR 3 MI	17 LST	29.4	25.7	28.5	28.7	29.7	29.6	30.9	31.0	29.7	29.6	28.7	29.1	350.6	12	-72267
	23 LST	29.3	25.1	28.8	28.5	29.7	29.5	30.5	30.8	28.9	28.3	27.9	29.3	346.6	12	-72267
	05 LST	28.5	23.2	28.0	27.3	28.7	28.6	30.2	30.5	28.4	27.3	26.8	28.9	336.4	12	-72267
	11 LST	28.2	23.7	27.2	27.9	29.5	29.3	30.6	30.9	29.0	27.9	27.3	27.8	339.3	12	-72267
CIG = GTR 2000 FT AND VSBY = GTR 3 MI W/SFC WND LES 10 KTS	17 LST	8.7	5.2	4.5	5.3	5.2	4.7	8.1	11.0	10.2	9.4	8.5	9.5	90.3	12	-72267
	23 LST	13.5	6.9	6.9	5.6	7.4	5.6	13.1	15.7	10.9	12.1	11.7	12.2	121.6	12	-72267
	05 LST	15.7	9.5	11.1	10.1	13.1	11.5	19.7	23.3	17.9	17.3	14.5	13.9	177.6	12	-72267
	11 LST	7.8	4.7	4.0	5.3	5.4	6.8	10.0	12.6	10.5	7.3	7.0	8.9	89.9	12	-72267
SFC WND = GTR 17 KTS AND NO PRECIP.	17 LST	6.5	10.1	15.5	13.8	14.0	11.6	5.4	3.1	4.3	5.4	5.2	7.1	102.0	12	-72267
	23 LST	3.3	4.7	7.8	8.5	7.2	7.7	3.3	1.0	2.4	3.0	3.3	4.2	56.4	12	-72267
	05 LST	2.4	3.9	4.8	4.8	3.7	3.8	1.1	0.4	0.9	1.7	3.9	3.4	34.8	12	-72267
	11 LST	9.4	10.9	14.1	12.1	11.3	9.2	4.6	1.5	4.8	7.1	9.5	10.4	104.9	12	-72267
SFC WND 4-10 KTS AND TMP 33-89 DEG F AND NO PRECIP.	17 LST	10.3	5.9	6.1	6.2	5.7	3.6	4.2	5.6	9.6	12.8	11.3	11.3	92.6	12	-72267
	23 LST	9.8	6.7	8.7	8.1	10.7	7.9	16.6	20.6	14.8	15.9	13.2	9.0	142.0	12	-72267
	05 LST	5.8	5.9	9.4	13.8	16.2	13.9	20.6	22.4	20.3	20.3	10.1	4.1	162.8	12	-72267
	11 LST	7.4	6.0	6.3	8.0	7.9	7.8	11.2	15.2	12.6	11.1	8.7	8.8	111.0	12	-72267
SKY COVER LES 3/10 AND VSBY = GTR 3 MI	17 LST	12.6	9.9	11.4	11.2	9.6	12.6	10.4	13.5	17.5	18.3	15.8	15.0	157.8	12	-72267
	23 LST	16.2	14.5	17.5	17.4	16.6	17.6	17.0	20.2	20.8	21.6	19.9	19.2	218.5	12	-72267
	05 LST	17.2	14.9	16.3	17.7	15.2	16.5	15.1	18.5	21.2	19.8	18.6	19.8	210.8	12	-72267
	11 LST	12.6	10.8	11.7	12.8	12.5	13.9	16.3	16.9	17.6	16.6	14.4	171.7	12	-72267	
CIG = GTR 2500 FT AND VSBY = GTR 3 MI	17 LST	28.6	24.0	27.0	27.6	29.0	29.4	30.6	30.9	29.3	28.0	27.6	28.0	340.0	12	-72267
	23 LST	28.5	23.9	27.7	26.9	28.7	28.7	30.2	30.7	28.2	27.6	27.0	28.3	336.4	12	-72267
	05 LST	27.3	21.4	26.2	25.9	26.6	27.0	29.8	30.0	27.0	25.6	25.7	27.3	319.8	12	-72267
	11 LST	27.0	22.0	25.3	25.9	26.3	27.9	28.9	29.7	27.0	23.7	26.2	26.6	318.5	12	-72267
CIG = GTR 6000 FT AND VSBY = GTR 3 MI	17 LST	27.7	22.5	25.8	25.9	26.5	28.1	29.2	29.3	27.6	26.8	27.0	27.3	323.7	12	-72267
	23 LST	27.7	23.3	26.9	25.9	26.7	28.2	29.1	30.4	27.4	26.8	26.3	27.8	326.5	12	-72267
	05 LST	26.8	20.6	25.4	24.9	25.2	26.1	28.9	29.5	26.5	24.3	24.8	26.8	309.8	12	-72267
	11 LST	26.6	21.1	25.0	24.7	24.7	26.7	27.5	28.6	25.9	24.8	24.9	26.0	306.5	12	-72267
CIG = GTR 10000 FT AND VSBY = GTR 3 MI	17 LST	27.0	22.0	24.8	24.9	24.7	24.9	27.3	27.7	26.9	26.0	26.3	27.0	309.5	12	-72267
	23 LST	26.4	22.6	25.7	25.2	25.6	26.2	27.4	29.2	26.6	26.3	25.7	27.5	314.6	12	-72267
	05 LST	26.0	20.4	24.6	24.2	23.9	25.2	27.0	28.6	26.1	23.7	24.0	26.5	300.2	12	-72267
	11 LST	26.0	20.6	24.3	23.6	24.0	26.3	26.2	28.3	25.6	24.1	24.6	25.5	299.1	12	-72267

CASTLEBERRY RANCH, TEXAS

STA NO. 75520 (IN AREA NUMBER 10)

LATITUDE 3544N

LONGITUDE 10255W

ELEVATION(FT) 04100

PARAMETER DESCRIPTION	JAN	FEB	MAR	APR	MAY	JUN	JUL	AUG	SEP	OCT	NOV	DEC	ANN	POR (YRS)	NO. DBS
ABS MAX TMP (F)	82	81	88	93	100	106	105	103	101	94	83	82	106	12	-75094
MEAN MAX TMP (F)	50	54	59	69	78	90	91	91	84	73	59	53	71	12	-75094
MEAN MIN TMP (F)	20	24	28	38	49	60	64	63	54	42	27	22	41	12	-75094
ABS MIN TMP (F)	-21	-19	0	17	28	40	50	50	35	24	-2	-4	-21	12	-75094
MEAN NO DYS TMP = DR GTR 90(F)	0.0	0.0	0.0	0.8	4.3	17.8	21.5	19.2	9.2	1.3	0.0	0.0	74.1	7	-75094
MEAN NO DYS TMP = DR LES 32(F)	28.6	24.3	21.1	7.3	1.3	0.0	0.0	0.0	0.0	3.8	21.0	28.7	136.1	7	-75094
MEAN NO DYS TMP = DR LES 0(F)	0.8	0.3	0.0	0.0	0.0	0.0	0.0	0.0	0.0	0.2	0.3	1.6		7	-75094
MEAN DEW PT TMP (F)	19	22	24	33	44	54	60	58	49	38	25	20	37	7	-75094
MEAN REL HUM (PCT)	58	54	51	51	57	52	58	59	55	54	54	59	55	7	-75094
MEAN PRESS ALT (FT)	3925	3965	4054	4111	4140	4158	4094	4094	4058	4009	3937	3912	4038	0	-50
MEAN PRECIP (IN)	0.49	0.47	0.76	1.13	2.96	1.70	3.16	1.96	1.10	1.48	0.28	0.42	15.9	12	-75094
MEAN SNOW FALL (IN)	3.9	2.2	2.8	1.2	0.1	0.0	0.0	0.0	0.0	0.0	1.3	2.6	14.1	12	-75094
MEAN NO DYS PRCP = DR GTR 0.1 IN	1.7	1.6	2.2	3.1	6.1	3.7	5.8	4.1	2.4	2.7	1.3	1.5	36.4	12	-29
MEAN NO DYS SNFL = DR GTR 1.5 IN	1.1	0.0	0.3	0.2	0.0	0.0	0.0	0.0	0.0	0.2	0.3	2.1		7	-75094
MEAN NO DYS W/OCUR VSBY LES 1/2 MI	1.6	2.6	2.4	1.0	0.8	0.3	0.7	0.2	1.7	1.0	1.0	0.9	14.2	7	-75094
MEAN NO DYS TSMS	0.2	1.0	1.3	2.8	8.2	8.6	13.0	11.3	4.3	1.8	0.0	0.0	52.7	7	-75094
P FREQ WND SPD = DR GTR 17 KTS	25.8	23.7	34.0	32.8	32.2	39.9	22.9	21.4	23.3	21.6	18.9	21.5	26.5	7	-75094
P FREQ WND SPD = DR GTR 28 KTS	5.3	4.9	7.9	6.9	6.2	7.6	1.9	1.6	2.2	2.3	2.9	4.3	4.5	7	-75094
P FREQ LES 3000 FT A/D LES 3 MI	11.9	16.2	17.7	19.0	19.1	9.8	9.5	6.5	12.7	10.4	9.9	8.2	12.6	7	-75094
POR 00-02 LST	8.2	9.4	13.1	8.4	8.3	4.1	3.6	2.9	6.3	6.6	6.2	4.5	6.8	7	-75094
03-05 LST	8.1	9.6	13.6	13.7	11.5	7.0	5.1	4.1	10.3	5.1	4.9	4.7	8.1	7	-75094
06-08 LST	10.1	12.2	15.5	13.6	13.8	8.4	9.3	7.2	12.5	9.8	6.1	4.2	10.2	7	-75094
09-11 LST	11.6	11.4	13.1	13.0	9.4	3.9	6.5	5.2	8.4	7.8	6.4	4.9	8.5	7	-75094
12-14 LST	8.3	11.8	10.7	5.2	6.5	1.7	1.5	1.8	2.8	3.6	6.0	3.2	5.3	7	-75094
15-17 LST	6.7	9.9	9.8	6.9	8.1	2.2	0.9	0.7	2.1	2.9	4.9	4.2	4.9	7	-75094
18-20 LST	4.9	8.9	9.4	6.5	7.6	1.5	1.8	1.3	3.8	4.0	5.0	2.9	4.8	7	-75094
21-23 LST	9.2	9.6	7.9	5.8	6.0	2.0	1.8	2.0	5.1	6.2	4.9	3.4	5.3	7	-75094
P FREQ LES 300 FT A/D LES 1 MI															
POR 00-02 LST	1.5	4.6	4.4	1.2	1.1	0.9	0.2	0.2	1.7	1.3	2.4	1.6	1.8	7	-75094
03-05 LST	1.6	4.8	2.9	3.1	2.2	0.2	0.2	0.2	3.0	1.4	1.1	1.6	1.9	7	-75094
06-08 LST	1.3	5.0	4.4	1.7	2.0	0.2	0.7	0.5	2.3	2.0	0.9	1.3	1.9	7	-75094
09-11 LST	1.4	2.8	2.4	0.8	0.9	0.0	0.0	0.2	0.4	0.5	1.3	0.8	0.9	7	-75094
12-14 LST	2.2	2.6	1.3	0.2	0.4	0.2	0.0	0.0	0.6	0.2	0.7	1.0	0.8	7	-75094
15-17 LST	1.6	2.8	1.8	0.6	1.1	0.0	0.0	0.0	0.0	0.0	1.7	1.5	0.9	7	-75094
18-20 LST	1.1	2.6	2.2	0.8	2.0	0.0	0.4	0.2	0.0	0.9	2.1	1.3	1.1	7	-75094
21-23 LST	1.4	3.8	3.2	0.4	1.4	0.4	0.5	0.2	0.9	0.5	2.6	1.1	1.4	7	-75094

CASTLEBERRY RANCH, TEXAS

MEAN NUMBER OF DAYS

PARAMETER DESCRIPTION		JAN	FEB	MAR	APR	MAY	JUN	JUL	AUG	SEP	OCT	NOV	DEC	ANN	PDR (YRS)	NO. OBS
CIG = GTR 1000 FT AND VSBY = GTR 3 MI	17 LST	29.8	25.8	28.5	28.3	29.3	29.5	30.8	30.7	29.8	30.3	28.8	30.1	351.7	7	-75094
	23 LST	28.6	26.5	28.1	28.5	29.8	29.5	30.7	30.2	28.7	29.1	28.7	29.9	348.3	7	-75094
	05 LST	29.3	25.5	27.8	26.9	28.1	28.5	29.5	29.6	27.0	29.6	29.2	29.9	341.1	7	-75094
	11 LST	28.6	25.8	28.3	27.8	29.1	29.8	30.5	30.5	29.3	30.0	28.3	29.9	347.9	7	-75094
CIG = GTR 2000 FT AND VSBY = GTR 3 MI W/SFC WNU LES 10 KTS	17 LST	8.0	7.4	5.1	4.7	5.1	2.8	7.0	5.1	6.2	8.8	11.0	10.3	81.5	7	-75094
	23 LST	10.3	8.6	8.6	7.2	10.1	4.8	9.1	8.5	7.7	9.8	14.0	13.2	111.9	7	-75094
	05 LST	10.0	11.4	13.0	12.3	12.5	9.3	12.6	15.5	12.7	14.8	14.6	14.2	152.9	7	-75094
	11 LST	7.8	6.4	5.3	7.1	6.8	8.2	8.8	8.3	6.2	9.6	9.2	8.5	92.4	7	-75094
SFC WND = GTR 17 KTS AND NO PRECIP.	17 LST	9.3	9.8	16.3	15.2	15.2	17.6	11.4	11.2	12.1	10.4	5.4	6.9	140.8	7	-75094
	23 LST	5.8	4.2	7.7	8.9	7.2	11.9	5.9	4.7	3.8	3.7	4.4	4.2	72.4	7	-75094
	05 LST	6.0	3.3	5.4	5.1	4.4	6.2	2.0	2.2	2.0	3.0	2.7	3.5	45.8	7	-75094
	11 LST	11.2	11.1	13.5	11.3	13.6	13.1	9.6	9.0	12.3	10.3	9.8	11.5	138.3	7	-75094
SFC WND 4-10 KTS AND TMP 33-89 DEG F AND NO PRECIP.	17 LST	8.3	9.0	6.8	7.4	6.5	4.1	4.2	5.9	7.6	10.3	14.2	11.9	96.2	7	-75094
	23 LST	5.1	8.4	8.2	10.7	13.6	8.2	11.3	14.1	12.9	13.9	11.3	5.6	123.3	7	-75094
	05 LST	3.3	3.7	6.4	12.6	13.5	15.0	16.2	19.1	17.6	17.8	9.4	2.0	136.6	7	-75094
	11 LST	7.3	6.7	5.8	7.6	9.6	7.0	9.6	10.5	9.4	11.9	9.3	8.2	102.9	7	-75094
SKY COVER LES 3/10 AND VSBY = GTR 3 MI	17 LST	10.8	12.1	10.8	10.4	6.1	11.2	9.0	9.3	16.1	18.5	15.2	13.2	142.7	7	-75094
	23 LST	19.7	17.1	18.0	16.8	13.8	17.6	13.6	15.7	19.5	23.0	19.8	19.5	210.1	7	-75094
	05 LST	16.0	17.4	17.0	14.8	14.0	14.6	12.6	17.8	19.5	22.5	20.3	20.1	206.6	7	-75094
	11 LST	12.3	13.2	12.0	11.6	10.8	16.0	17.0	19.5	17.3	20.5	16.5	14.2	180.9	7	-75094
CIG = GTR 2500 FT AND VSBY = GTR 3 MI	17 LST	29.0	24.5	27.5	27.1	27.5	29.0	30.5	30.5	29.3	29.1	27.8	29.9	341.7	7	-75094
	23 LST	27.7	24.7	28.0	27.6	27.8	29.0	30.2	29.8	27.5	28.3	27.7	29.5	337.8	7	-75094
	05 LST	28.1	25.0	26.5	25.1	26.3	26.6	28.3	29.0	25.7	28.8	28.1	28.7	326.2	7	-75094
	11 LST	27.8	24.0	26.5	24.9	27.3	28.1	28.1	29.3	27.5	28.1	27.7	28.9	328.2	7	-75094
CIG = GTR 6000 FT AND VSBY = GTR 3 MI	17 LST	28.3	23.2	26.3	23.8	23.5	27.3	28.0	29.1	27.3	28.3	27.0	29.0	321.1	7	-75094
	23 LST	27.3	24.0	26.8	26.5	26.5	27.3	28.1	28.5	26.3	28.0	27.0	29.0	325.3	7	-75094
	05 LST	27.0	23.9	26.3	23.8	24.5	26.2	26.8	28.3	24.2	28.0	27.3	28.1	314.4	7	-75094
	11 LST	27.7	23.4	24.8	23.7	24.5	26.3	27.0	28.1	24.8	27.5	27.0	27.7	312.5	7	-75094
CIG = GTR 10000 FT AND VSBY = GTR 3 MI	17 LST	28.0	23.0	25.3	21.7	20.3	24.7	24.6	26.3	26.2	27.7	26.5	28.4	302.7	7	-75094
	23 LST	26.5	23.5	26.5	25.1	24.8	25.8	26.0	26.3	25.7	27.5	26.2	28.1	312.0	7	-75094
	05 LST	26.2	23.0	25.3	22.7	24.1	25.0	25.1	27.5	23.6	28.0	26.8	27.7	305.0	7	-75094
	11 LST	27.2	23.0	24.5	23.0	23.3	25.7	26.7	27.5	24.3	26.7	27.0	27.7	306.6	7	-75094

VAN HORN/CULBERSON COUNTY, TEXAS

STA NO. 75923 (IN AREA NUMBER 10)

LATITUDE 3104N

LONGITUDE 10447W

ELEVATION(FT) 03955

PARAMETER DESCRIPTION	JAN	FEB	MAR	APR	MAY	JUN	JUL	AUG	SEP	OCT	NOV	DEC	ANN	PDR (YRS)	NO. OBS
ABS MAX TMP (F)	79	84	94	100	105	107	108	105	104	95	85	82	108	17	-113
MEAN MAX TMP (F)	59	64	71	79	88	96	95	94	88	79	67	60	78	17	-113
MEAN MIN TMP (F)	30	33	39	47	56	65	66	66	59	49	36	30	48	17	-113
ABS MIN TMP (F)	-5	5	9	25	36	50	53	53	35	29	10	0	-5	16	-113
MEAN NO DYS TMP = DR GTR 90(F)	0.0	0.0	0.0	2.0	13.0	27.0	26.0	26.0	17.0	2.0	0.0	0.0	113.0	10	-113
MEAN NO DYS TMP = DR LES 32(F)	18.0	13.0	7.0	1.0	0.0	0.0	0.0	0.0	0.0	0.3	9.0	19.0	67.3	8	-113
MEAN NO DYS TMP = DR LES 0(F)		0.0	0.0	0.0	0.0	0.0	0.0	0.0	0.0	0.0	0.0	0.0		16	-29
MEAN DEW PT TMP (F)														0	0
MEAN REL HUM (PCT)														0	0
MEAN PRESS ALT (FT)	3826	3873	3943	3957	4024	4046	3985	3986	3964	3939	3865	3824	3941	0	-50
MEAN PRECIP (IN)	0.60	0.26	0.21	0.38	0.67	0.61	1.94	1.52	1.42	1.12	0.36	0.42	9.5	22	-113
MEAN SNOW FALL (IN)					0.0	0.0	0.0	0.0	0.0	0.0				16	-29
MEAN NO DYS PRCP = DR GTR 0.1 IN	1.9	1.1	0.5	1.0	1.9	1.6	4.1	3.4	2.9	2.5	1.4	1.5	23.8	22	-29
MEAN NO DYS SNFL = DR GTR 1.5 IN					0.0	0.0	0.0	0.0	0.0	0.0				16	-29
MEAN NO DYS W/OCUR VSBY LES 1/2 MI														0	0
MEAN NO DYS TSTMS														0	0
P FREQ WND SPD = DR GTR 17 KTS														0	0
P FREQ WND SPD = DR GTR 28 KTS														0	0
P FREQ LES 5000 FT A/D LES 5 MI														0	0
P FREQ LES 1500 FT A/D LES 3 MI														0	0
FOR 00-02 LST														0	0
03-05 LST														0	0
06-08 LST														0	0
09-11 LST														0	0
12-14 LST														0	0
15-17 LST														0	0
18-20 LST														0	0
21-23 LST														0	0
P FREQ LES 300 FT A/D LES 1 MI														0	0
FOR 00-02 LST														0	0
03-05 LST														0	0
06-08 LST														0	0
09-11 LST														0	0
12-14 LST														0	0
15-17 LST														0	0
18-20 LST														0	0
21-23 LST														0	0

VAN HORN/CULBERSON COUNTY, TEXAS

MEAN NUMBER OF DAYS

PARAMETER DESCRIPTION	JAN	FEB	MAR	APR	MAY	JUN	JUL	AUG	SEP	OCT	NOV	DEC	ANN	PDR (YRS)	NO, OBS
CIG = GTR 1000 FT AND VSBY = GTR 3 MI	17 LST													0	0
	23 LST													0	0
	05 LST													0	0
	11 LST													0	0
CIG =GTR 2000 FT AND VSBY =GTR 3 MI W/SFC WND LES 10 KTS	17 LST													0	0
	23 LST													0	0
	05 LST													0	0
	11 LST													0	0
SFC WND = GTR 17 KTS AND NO PRECIP.	17 LST													0	0
	23 LST													0	0
	05 LST													0	0
	11 LST													0	0
SFC WND 4-10 KTS AND TMP 33-89 DEG F AND NO PRECIP.	17 LST													0	0
	23 LST													0	0
	05 LST													0	0
	11 LST													0	0
SKY COVER LES 3/10 AND VSBY = GTR 3 MI	17 LST													0	0
	23 LST													0	0
	05 LST													0	0
	11 LST													0	0
CIG = GTR 2500 FT AND VSBY = GTR 3 MI	17 LST													0	0
	23 LST													0	0
	05 LST													0	0
	11 LST													0	0
CIG = GTR 6000 FT AND VSBY = GTR 3 MI	17 LST													0	0
	23 LST													0	0
	05 LST													0	0
	11 LST													0	0
CIG = GTR 10000 FT AND VSBY = GTR 3 MI	17 LST													0	0
	23 LST													0	0
	05 LST													0	0
	11 LST													0	0

DATA NOT AVAILABLE

BORGER/HUTCHISON COUNTY, TEXAS

STA NO. 75526 (IN AREA NUMBER 10)

LATITUDE 3542N

LONGITUDE 10123W

ELEVATION(FT) 03053

PARAMETER DESCRIPTION	JAN	FEB	MAR	APR	MAY	JUN	JUL	AUG	SEP	OCT	NOV	DEC	ANN	PDP (YRS)	NO. OBS
ABS MAX TMP (F)	79	82	94	95	103	108	107	106	106	98	86	83	108	12	-113
MEAN MAX TMP (F)	52	55	62	72	81	91	93	93	87	76	61	55	73	12	-113
MEAN MIN TMP (F)	24	28	33	44	54	63	67	67	59	47	34	27	46	11	-113
ABS MIN TMP (F)	-16	-10	-3	19	31	44	54	50	35	24	7	3	-16	11	-113
MEAN NO DYS TMP = OR GTR 90(F)	0.0	0.0	0.0	2.0	9.0	21.0	26.0	27.0	16.0	3.0	0.0	0.0	104.0	6	-113
MEAN NO DYS TMP = OR LES 32(F)	24.0	17.0	15.0	4.0	0.3	0.0	0.0	0.0	0.0	1.0	14.0	24.0	99.3	7	-113
MEAN NO DYS TMP = OR LES 0(F)			0.0	0.0	0.0	0.0	0.0	0.0	0.0	0.0	0.0	0.0		11	-29
MEAN DEW PT TMP (F)	73	26	30	37	46	56	60	58	49	42	31	26	40	0	-50
MEAN REL HUM (PCT)	59	59	55	50	51	53	55	52	47	53	57	59	54	8	-29
MEAN PRESS ALT (FT)	2874	2903	2998	3052	3084	3103	3042	3035	3000	2944	2888	2864	2983	0	-50
MEAN PRECIP (IN)	0.56	0.56	0.63	1.55	3.58	2.54	2.86	2.55	1.81	1.30	0.65	0.63	19.2	15	-113
MEAN SNOW FALL (IN)					0.0	0.0	0.0	0.0	0.0					11	-29
MEAN NO DYS PRCP = OR GTR 0.1 IN	1.8	1.8	1.9	4.0	6.6	5.0	5.4	5.0	3.4	2.7	1.8	2.0	41.4	15	-29
MEAN NO DYS SNFL = OR GTR 1.5 IN					0.0	0.0	0.0	0.0	0.0					11	-29
MEAN NO DYS W/OCUR VSOBY LES 1/2 MI														0	0
MEAN NO DYS TSTMS														0	0
P FREQ WND SPD = OR GTR 17 KTS														0	0
P FREQ WND SPD = OR GTR 28 KTS														0	0
P FREQ LES 5000 FT A/D LES 5 MI														0	0
P FREQ LES 1500 FT A/D LES 3 MI														0	0
FOR 00-02 LST														0	0
03-05 LST														0	0
06-08 LST														0	0
09-11 LST														0	0
12-14 LST														0	0
15-17 LST														0	0
18-20 LST														0	0
21-23 LST														0	0
P FREQ LES 300 FT A/D LES 1 MI														0	0
FOR 00-02 LST														0	0
03-05 LST														0	0
06-08 LST														0	0
09-11 LST														0	0
12-14 LST														0	0
15-17 LST														0	0
18-20 LST														0	0
21-23 LST														0	0

BORGER/HUTCHISON COUNTY, TEXAS

MEAN NUMBER OF DAYS

PARAMETER DESCRIPTION	JAN	FEB	MAR	APR	MAY	JUN	JUL	AUG	SEP	OCT	NOV	DEC	ANN	PDR (YRS)	NO. OBS
CIG = GTR 1000 FT AND														0	0
VSBY = GTR 3 MI														0	0
														0	0
														0	0
CIG =GTR 2000 FT AND VSBY =GTR														0	0
3 MI W/SFC WND LES 10 KTS														0	0
														0	0
														0	0
SFC WND = GTR 17 KTS AND														0	0
NO PRECIP.														0	0
														0	0
														0	0
SFC WND 4-10 KTS AND TMP 33-89														0	0
DEG F AND NO PRECIP.														0	0
														0	0
														0	0
SKY COVER LES 3/10 AND														0	0
VSBY = GTR 3 MI														0	0
														0	0
														0	0
CIG = GTR 2500 FT AND														0	0
VSBY = GTR 3 MI														0	0
														0	0
														0	0
CIG = GTR 6000 FT AND														0	0
VSBY = GTR 3 MI														0	0
														0	0
														0	0
CIG = GTR 10000 FT AND														0	0
VSBY = GTR 3 MI														0	0
														0	0
														0	0

DATA NOT AVAILABLE

LITTLEFIELD, TEXAS

STA NO. 75931 (IN AREA NUMBER 10)

LATITUDE 3355N

LONGITUDE 10223W

ELEVATION(FT) 03550

PARAMETER DESCRIPTION	JAN	FEB	MAR	APR	MAY	JUN	JUL	AUG	SEP	OCT	NOV	DEC	ANN	PDR	NO.
														(YRS)	DBS
ABS MAX TMP (F)	81	82	86	95	102	104	104	101	100	93	85	80	104	12	-73293
MEAN MAX TMP (F)	55	58	64	73	81	91	91	91	85	74	62	56	73	12	-73293
MEAN MIN TMP (F)	28	30	35	45	55	65	68	66	59	49	34	29	47	12	-73293
ABS MIN TMP (F)	0	-6	12	27	28	47	54	55	44	31	1	3	-6	12	-73293
MEAN NO DYS TMP = OR GTR 90(F)	0.0	0.0	0.0	1.3	7.1	20.4	21.6	20.6	8.1	0.9	0.0	0.0	80.0	12	-73293
MEAN NO DYS TMP = OR LES 32(F)	22.2	15.7	11.1	1.6	0.1	0.0	0.0	0.0	0.0	0.2	11.6	22.8	85.3	12	-73293
MEAN NO DYS TMP = OR LES 0(F)	0.1	0.2	0.0	0.0	0.0	0.0	0.0	0.0	0.0	0.0	0.0	0.0	0.3	12	-73293
MEAN DEW PT TMP (F)	23	25	24	33	46	55	59	58	52	43	28	22	39	12	-73293
MEAN REL HUM (PCT)	55	55	45	45	52	52	54	54	56	58	53	52	53	12	-73293
MEAN PRESS ALT (FT)	3393	3436	3519	3575	3603	3618	3557	3555	3532	3445	3411	3381	3505	0	-50
MEAN PRECIP (IN)	0.69	0.48	0.61	1.25	3.23	2.50	2.33	1.81	1.95	1.47	0.58	0.58	17.5	27	-113
MEAN SNOW FALL (IN)	3.5	4.0	2.0	0.0	0.0	0.0	0.0	0.0	0.0	0.0	1.2	1.8	12.5	12	-73293
MEAN NO DYS PRCP = OR GTR 0.1 IN	2.1	1.6	1.7	3.4	6.3	4.9	4.7	3.9	3.6	2.9	1.7	1.9	38.7	27	-29
MEAN NO DYS SNFL = OR GTR 1.5 IN	0.6	0.6	0.5	0.0	0.0	0.0	0.0	0.0	0.0	0.0	0.3	0.5	2.5	12	-73293
MEAN NO DYS W/OGR VSBY LES 1/2 MI	2.8	3.6	4.4	1.8	1.9	0.8	0.4	0.1	1.0	2.4	2.5	2.6	26.3	12	-73293
MEAN NO DYS TSMS	0.5	0.1	0.9	3.4	8.7	8.1	8.2	5.4	4.1	2.6	0.3	0.1	42.4	12	-73293
P FREQ WND SPD = OR GTR 17 KTS	11.0	16.4	20.7	19.0	15.3	15.6	4.6	1.6	3.9	5.6	9.3	14.2	11.4	12	-73293
P FREQ WND SPD = OR GTR 28 KTS	0.9	1.7	3.3	2.3	1.0	0.4	0.0	0.1	0.0	0.1	0.5	1.1	1.0	12	-73293
P FREQ LES 5000 FT A/Q LES 5 MI	13.7	24.4	21.0	19.5	21.4	11.0	8.3	5.5	12.6	17.5	14.4	14.4	15.3	12	-73293
P FREQ LES 1500 FT A/Q LES 3 MI															
FOR 00-02 LST	7.8	13.4	10.7	8.9	8.9	2.1	2.8	0.6	4.8	10.4	7.7	7.2	7.3	12	-73293
03-05 LST	9.3	20.7	11.3	9.0	10.8	4.7	3.6	1.7	7.7	12.7	10.3	8.6	9.2	12	-73293
06-08 LST	11.3	23.4	14.2	13.8	17.3	9.5	4.6	2.9	13.1	17.1	14.1	10.9	12.7	12	-73293
09-11 LST	12.8	23.9	17.5	13.6	14.1	7.0	4.1	3.1	11.3	16.2	13.6	13.6	12.6	12	-73293
12-14 LST	12.0	17.7	17.1	10.5	8.6	2.9	1.7	1.0	3.9	10.4	9.7	13.9	9.1	12	-73293
15-17 LST	9.1	13.4	14.1	10.5	9.1	2.1	1.1	0.5	2.4	7.2	6.9	10.5	7.2	12	-73293
18-20 LST	7.3	11.5	10.7	9.6	7.9	3.0	1.4	0.6	3.0	6.6	5.9	6.2	6.1	12	-73293
21-23 LST	6.3	10.6	8.9	7.8	6.4	1.9	1.1	0.6	4.1	8.5	6.2	6.3	5.7	12	-73293
P FREQ LES 300 FT A/Q LES 1 MI															
FOR 00-02 LST	3.2	7.9	4.7	2.1	3.0	0.0	0.2	0.0	1.5	2.6	3.1	2.4	2.6	12	-73293
03-05 LST	4.4	10.4	5.0	2.7	3.1	0.4	0.3	0.4	1.9	3.7	3.7	2.0	3.2	12	-73293
06-08 LST	4.1	12.1	5.3	2.5	2.8	1.0	0.3	0.2	2.7	4.4	4.7	2.9	3.6	12	-73293
09-11 LST	3.5	8.5	5.6	1.4	1.3	0.1	0.0	0.0	1.0	2.8	2.8	3.8	2.6	12	-73293
12-14 LST	3.4	4.4	4.3	1.5	0.7	0.2	0.0	0.0	0.5	1.4	0.9	4.3	1.8	12	-73293
15-17 LST	2.4	3.7	3.7	2.0	1.0	0.6	0.1	0.0	0.1	1.6	0.8	3.2	1.8	12	-73293
18-20 LST	1.5	4.6	4.5	2.1	1.8	0.5	0.0	0.0	0.5	1.6	1.8	1.7	1.7	12	-73293
21-23 LST	1.9	5.0	4.2	2.6	1.8	0.3	0.0	0.1	1.2	2.2	3.2	1.9	2.0	12	-73293

LITTLEFIELD, TEXAS

MEAN NUMBER OF DAYS

PARAMETER DESCRIPTION		JAN	FEB	MAR	APR	MAY	JUN	JUL	AUG	SEP	OCT	NOV	DEC	ANN	PER (YRS)	NO. OBS
CIG = GTR 1000 FT AND VSBY = GTR 3 MI	17 LST	29.2	29.2	27.4	27.4	29.0	29.7	30.8	31.0	29.5	29.4	28.3	28.5	345.0	12	-73293
	23 LST	29.7	25.2	28.2	28.1	29.7	29.7	30.6	30.9	28.9	28.7	28.3	29.5	347.5	12	-73293
	05 LST	28.4	22.6	27.7	27.9	28.6	28.6	30.3	30.7	27.8	27.5	27.1	28.8	336.0	12	-73293
	11 LST	27.4	22.5	26.1	26.8	28.6	29.5	30.4	30.7	28.9	27.9	26.7	27.4	332.9	12	-73293
CIG =GTR 2000 FT AND VSBY =GTR 3 MI W/SFC WND LES 10 KTS	17 LST	12.1	8.8	7.0	6.9	9.8	8.6	13.1	17.8	15.6	13.4	12.9	13.7	139.7	12	-73293
	23 LST	18.8	11.9	12.8	11.2	15.6	11.7	19.5	23.4	18.9	20.1	18.2	16.3	198.4	12	-73293
	05 LST	17.5	13.1	14.9	14.9	17.0	18.4	23.8	27.7	20.9	21.2	18.1	16.9	222.4	12	-73293
	11 LST	9.9	7.0	6.7	8.7	8.9	9.6	14.6	16.5	13.2	11.6	8.6	11.7	127.0	12	-73293
SFC WND = GTR 17 KTS AND NO PRECIP.	17 LST	3.8	6.9	11.3	9.4	7.5	5.6	1.5	0.5	1.8	2.7	3.0	4.3	58.3	12	-73293
	23 LST	1.7	2.9	3.6	4.7	3.5	4.4	1.7	0.4	1.1	1.1	1.1	3.0	29.2	12	-73293
	05 LST	1.8	2.5	3.1	2.7	1.9	1.3	0.2	0.0	0.0	0.8	1.4	2.1	17.8	12	-73293
	11 LST	6.3	7.4	10.5	8.0	5.7	5.3	1.2	0.6	2.2	3.7	5.4	8.2	84.5	12	-73293
SFC WND 4-10 KTS AND TMP 33-89 DEG F AND NO PRECIP.	17 LST	12.0	10.3	8.1	8.8	10.3	8.0	7.5	8.7	14.6	15.0	15.4	13.5	130.2	12	-73293
	23 LST	11.3	10.5	14.4	13.1	16.0	11.8	18.6	20.5	17.7	18.4	14.5	10.7	177.5	12	-73293
	05 LST	5.5	7.4	12.9	15.5	17.0	15.6	17.4	18.1	16.8	16.0	11.7	5.5	159.4	12	-73293
	11 LST	8.9	9.2	8.7	11.6	12.6	10.0	14.1	17.5	15.8	15.0	10.4	10.8	144.6	12	-73293
SKY COVER LES 3/10 AND VSBY = GTR 3 MI	17 LST	11.8	9.7	10.4	9.6	7.6	10.4	7.8	10.5	15.6	16.8	15.0	14.4	139.6	12	-73293
	23 LST	16.7	14.7	17.2	16.4	15.9	17.0	15.5	19.8	21.8	21.2	20.1	20.5	216.8	12	-73293
	05 LST	16.9	14.2	16.4	17.2	13.9	15.2	14.0	19.4	20.8	20.1	18.8	20.1	207.0	12	-73293
	11 LST	12.8	10.5	11.7	12.5	11.5	14.6	12.2	15.1	16.7	16.7	15.4	13.6	163.3	12	-73293
CIG = GTR 2500 FT AND VSBY = GTR 3 MI	17 LST	28.1	23.4	26.2	26.2	27.7	29.1	30.1	30.9	28.7	28.0	27.6	27.7	333.7	12	-73293
	23 LST	28.6	23.7	27.5	27.1	28.3	29.1	30.3	30.6	28.5	27.7	27.9	28.6	337.9	12	-73293
	05 LST	27.4	21.4	26.2	26.4	26.2	27.5	29.6	30.3	26.5	26.1	26.1	27.5	321.2	12	-73293
	11 LST	26.5	21.3	24.8	24.7	26.0	27.3	28.9	29.6	25.7	25.2	25.9	25.9	311.8	12	-73293
CIG = GTR 6000 FT AND VSBY = GTR 3 MI	17 LST	27.4	22.0	24.6	23.8	23.9	26.2	26.3	28.8	26.9	26.4	26.6	27.0	309.9	12	-73293
	23 LST	27.5	23.2	26.6	25.3	26.7	27.3	28.7	29.9	27.3	26.9	26.9	28.2	324.5	12	-73293
	05 LST	27.0	20.8	25.4	25.2	24.1	25.6	27.9	29.7	25.7	24.8	25.3	26.7	308.2	12	-73293
	11 LST	26.2	20.5	23.8	23.6	23.4	26.4	27.9	28.1	25.2	24.4	24.5	25.5	299.5	12	-73293
CIG = GTR 10000 FT AND VSBY = GTR 3 MI	17 LST	26.7	21.3	23.4	22.6	21.5	23.3	24.1	27.5	26.0	25.9	25.8	26.4	294.5	12	-73293
	23 LST	26.9	22.6	25.7	24.9	25.5	25.8	26.9	28.5	26.6	26.1	26.5	27.7	313.7	12	-73293
	05 LST	26.3	20.8	24.6	24.7	23.3	24.7	26.0	28.4	25.3	24.3	24.5	26.4	299.3	12	-73293
	11 LST	25.2	20.1	23.4	22.8	23.0	25.4	26.8	27.7	24.3	24.1	23.8	24.6	291.2	12	-73293

LORENZO, TEXAS

STA NO. 75532 (IN AREA NUMBER 10)

LATITUDE 3343N

LONGITUDE 10134W

ELEVATION(FT) 03210

PARAMETER DESCRIPTION	JAN	FEB	MAR	APR	MAY	JUN	JUL	AUG	SEP	OCT	NOV	DEC	ANN	POP (YRS)	NO. OBS
ABS MAX TMP (F)	87	89	95	100	104	109	109	107	105	97	89	83	109	45	-72267
MEAN MAX TMP (F)	55	60	67	76	83	91	93	92	86	76	64	56	75	47	-72267
MEAN MIN TMP (F)	26	25	35	44	54	63	65	64	58	47	35	28	46	47	-72267
ABS MIN TMP (F)	-10	-17	-2	18	29	39	49	43	33	19	-1	-2	-17	45	-72267
MEAN NO DYS TMP = OR GTR 90(F)	0.0	0.0	0.0	2.2	8.9	21.0	22.2	21.7	11.1	1.1	0.0	0.0	88.2	12	-72267
MEAN NO DYS TMP = OR LES 32(F)	25.6	18.6	13.1	2.5	0.0	0.0	0.0	0.0	0.0	0.6	15.2	25.7	101.5	12	-72267
MEAN NO DYS TMP = OR LES 0(F)	0.1	0.2	0.0	0.0	0.0	0.0	0.0	0.0	0.0	0.0	0.1	0.0	0.4	12	-72267
MEAN DEW PT TMP (F)	24	26	26	36	48	57	61	60	53	44	30	24	41	12	-72267
MEAN REL HUM (PCT)	59	58	48	49	55	54	57	57	58	60	57	57	56	12	-72267
MEAN PRESS ALT (FT)	3040	3081	3165	3221	3249	3264	3203	3201	3173	3128	3056	3028	3151	0	-50
MEAN PRECIP (IN)	0.32	0.59	0.65	1.31	3.43	2.45	2.58	0.80	1.37	3.79	0.33	0.71	18.3	7	-113
MEAN SNOW FALL (IN)	1.9	3.8	2.2	0.0	0.0	0.0	0.0	0.0	0.0	0.0	0.4	1.6	9.9	12	-72267
MEAN NO DYS PRCH = OR GTR 0.1 IN	1.3	1.9	1.9	3.5	6.5	4.9	5.0	2.0	2.8	6.0	1.4	2.1	39.3	7	-29
MEAN NO DYS SNFL = OR GTR 1.5 IN	0.5	0.7	0.6	0.0	0.0	0.0	0.0	0.0	0.0	0.0	0.2	0.4	2.4	12	-72267
MEAN NO DYS W/O CUR VSBY LES 1/2 MI	2.0	3.3	2.3	1.0	1.2	0.2	0.1	0.2	0.8	1.7	1.7	1.6	16.1	12	-72267
MEAN NO DYS TSMS	0.3	0.2	1.1	3.0	8.0	8.6	7.9	5.0	3.2	2.7	0.2	0.2	40.4	12	-72267
P FREQ WND SPD = OR GTR 17 KTS	16.4	25.5	31.2	32.2	28.3	26.4	12.4	4.7	10.2	13.0	17.5	19.7	19.8	12	-72267
P FREQ WND SPD = OR GTR 28 KTS	1.2	3.0	4.8	3.5	1.7	0.6	0.1	0.1	0.1	0.3	1.1	1.8	1.5	12	-72267
P FREQ LES 3000 FT A/D LES 5 MI	12.4	22.4	18.1	15.9	17.0	9.0	5.6	4.1	11.0	16.4	14.6	13.5	13.3	12	-72267
P FREQ LES 1500 FT A/D LES 3 MI															
FOR 00-02 LST	8.3	15.2	9.9	7.8	7.6	2.5	2.2	1.3	4.6	10.9	9.6	7.0	7.2	12	-72267
03-05 LST	10.4	20.0	11.5	9.2	10.4	5.6	3.1	1.9	6.8	12.5	12.8	9.8	9.5	12	-72267
06-08 LST	10.6	22.4	13.4	13.5	15.5	9.1	4.4	3.5	12.4	15.5	14.1	12.0	12.2	12	-72267
09-11 LST	11.5	20.9	14.7	10.6	11.9	5.8	4.3	2.2	10.2	15.0	12.5	11.9	11.0	12	-72267
12-14 LST	10.0	14.3	12.2	7.5	6.5	2.0	2.4	0.6	3.9	9.9	8.6	11.2	7.4	12	-72267
15-17 LST	7.3	11.4	10.5	5.8	5.3	1.6	1.0	0.1	2.1	7.1	6.2	8.2	5.6	12	-72267
18-20 LST	5.9	9.8	8.2	7.1	4.6	2.2	1.1	0.1	2.0	5.5	5.9	6.6	4.9	12	-72267
21-23 LST	6.2	11.0	7.5	5.8	4.4	2.3	1.3	1.0	4.0	7.6	7.3	6.3	5.4	12	-72267
P FREQ LES 300 FT A/D LES 1 MI															
FOR 00-02 LST	2.6	6.7	3.2	0.8	2.5	0.2	0.0	0.2	0.7	3.0	3.0	1.9	2.1	12	-72267
03-05 LST	3.2	9.3	4.2	1.5	2.2	0.5	0.2	0.3	1.5	3.3	4.1	2.5	2.7	12	-72267
06-08 LST	3.3	8.5	4.9	2.3	2.1	0.6	0.2	0.0	2.6	3.8	3.5	1.8	2.8	12	-72267
09-11 LST	1.6	4.7	2.8	0.7	0.3	0.0	0.1	0.0	0.9	1.5	1.6	2.2	1.4	12	-72267
12-14 LST	1.7	2.6	2.1	0.8	0.2	0.0	0.0	0.0	0.0	0.9	0.6	2.3	0.9	12	-72267
15-17 LST	1.1	2.7	2.1	0.8	0.3	0.0	0.0	0.0	0.1	0.6	0.8	1.5	0.8	12	-72267
18-20 LST	1.6	2.9	1.8	0.7	0.9	0.1	0.0	0.0	0.4	1.0	1.3	1.3	1.1	12	-72267
21-23 LST	1.6	3.9	2.0	0.9	1.4	0.1	0.1	0.0	0.7	2.2	2.8	1.4	1.4	12	-72267

LORENZO, TEXAS

MEAN NUMBER OF DAYS

PARAMETER DESCRIPTION		JAN	FEB	MAR	APR	MAY	JUN	JUL	AUG	SEP	OCT	NOV	DEC	ANN	PDR	NO.
CIG = GTR 1000 FT AND VSBY = GTR 3 MI	17 LST	29.4	25.7	28.5	28.7	29.7	29.6	30.9	31.0	29.7	29.6	28.	29.1	350.6	12	-72267
	23 LST	29.3	25.1	28.8	28.5	29.7	29.5	30.5	30.8	28.9	28.3	27.9	29.3	346.6	17	-72267
	05 LST	28.5	23.2	28.0	27.3	28.7	28.6	30.2	30.5	28.4	27.3	26.8	28.9	336.4	12	-72267
	11 LST	28.2	23.7	27.2	27.9	29.5	29.3	30.6	30.9	29.0	27.9	27.3	27.8	339.3	17	-72267
CIG = GTR 2000 FT AND VSBY = GTR 3 MI W/SFC WND LES 10 KTS	17 LST	8.7	5.2	4.5	5.3	5.2	4.7	8.1	11.0	10.2	9.4	8.5	9.5	90.3	12	-72267
	23 LST	13.5	6.9	6.9	5.6	7.4	5.6	13.1	15.7	10.9	12.1	11.7	12.2	121.6	12	-72267
	05 LST	15.7	9.5	11.1	10.1	13.1	11.5	19.7	23.3	17.9	17.3	14.5	13.9	177.6	12	-72267
	11 LST	7.8	4.7	4.0	5.3	5.4	6.8	10.0	12.6	10.5	7.3	7.0	8.5	89.9	12	-72267
SFC WND = GTR 17 KTS AND NU PRECIP.	17 LST	6.5	10.1	15.5	13.8	14.0	11.6	5.4	3.1	4.3	5.4	5.2	7.1	102.0	12	-72267
	23 LST	3.3	4.7	7.8	8.5	7.2	7.7	3.3	1.0	2.4	3.0	3.3	4.2	56.4	12	-72267
	05 LST	2.4	3.9	4.8	4.8	3.7	3.8	1.1	0.4	0.9	1.7	3.9	3.4	34.8	12	-72267
	11 LST	9.4	10.9	14.1	12.1	11.3	9.2	4.6	1.5	4.8	7.1	9.5	10.4	104.9	12	-72267
SFC WND 4-10 KTS AND TMP 33-89 DEG F AND NU PRECIP.	17 LST	10.3	5.9	6.1	6.2	5.7	3.6	4.2	5.6	9.6	12.8	11.3	11.3	92.6	12	-72267
	23 LST	9.8	6.7	8.7	8.1	10.7	7.9	16.6	20.6	14.8	15.9	13.2	9.0	142.0	12	-72267
	05 LST	5.8	5.9	9.4	13.8	16.2	13.9	20.6	22.4	20.3	20.3	10.1	4.1	162.8	12	-72267
	11 LST	7.4	6.0	6.3	8.0	7.9	7.8	11.2	15.2	12.6	11.1	8.7	8.8	111.0	12	-72267
SKY COVER LES 3/10 AND VSBY = GTR 3 MI	17 LST	12.6	9.9	11.4	11.2	9.6	12.6	10.4	13.5	17.5	18.3	15.8	15.0	157.8	12	-72267
	23 LST	16.2	14.5	17.5	17.4	16.6	17.6	17.0	20.2	20.8	21.6	19.9	19.2	218.5	12	-72267
	05 LST	17.2	14.9	16.3	17.7	15.2	16.5	15.1	18.5	21.2	19.8	18.6	19.8	210.8	12	-72267
	11 LST	12.6	10.8	11.7	12.8	12.5	15.6	13.9	16.3	16.9	17.6	16.6	14.4	171.7	12	-72267
CIG = GTR 2500 FT AND VSBY = GTR 3 MI	17 LST	28.6	24.0	27.0	27.6	29.0	29.4	30.6	30.9	29.3	28.0	27.6	28.0	340.0	12	-72267
	23 LST	28.5	23.9	27.7	26.9	28.7	28.7	30.2	30.7	28.2	27.6	27.0	28.3	336.4	12	-72267
	05 LST	27.3	21.4	26.2	25.9	26.6	27.0	29.8	30.0	27.0	25.6	25.7	27.3	319.8	12	-72267
	11 LST	27.0	22.0	25.3	25.9	26.3	27.9	28.9	29.7	27.0	25.7	26.2	26.6	318.3	12	-72267
CIG = GTR 6000 FT AND VSBY = GTR 3 MI	17 LST	27.7	22.5	25.8	25.9	26.5	28.1	29.2	29.3	27.6	26.8	27.0	27.3	323.7	12	-72267
	23 LST	27.7	23.3	26.9	25.9	26.7	28.2	29.1	30.4	27.4	26.8	26.3	27.8	326.5	12	-72267
	05 LST	26.8	20.6	25.4	24.9	25.2	26.1	28.9	29.5	26.5	24.3	24.8	26.8	309.8	12	-72267
	11 LST	26.6	21.1	25.0	24.7	24.7	26.7	27.5	28.6	25.9	24.8	24.9	26.0	306.5	12	-72267
CIG = GTR 10000 FT AND VSBY = GTR 3 MI	17 LST	27.0	22.0	24.8	24.9	24.7	24.9	27.3	27.7	26.9	26.0	26.3	27.0	309.5	12	-72267
	23 LST	26.4	22.6	25.7	25.2	25.6	26.2	27.4	29.2	26.6	26.3	25.9	27.5	314.6	12	-72267
	05 LST	26.0	20.4	24.6	24.2	23.9	25.2	27.0	28.6	26.1	23.7	24.0	26.5	300.2	12	-72267
	11 LST	26.0	20.6	24.3	23.6	24.0	26.3	26.2	28.3	25.6	24.1	24.6	25.5	299.1	12	-72267

MARFA MUNICIPAL, TEXAS

STA NO. 75533 (IN AREA NUMBER 10)

LATITUDE 3022N

LONGITUDE 10401W

ELEVATION(FT) 04848

PARAMETER DESCRIPTION	JAN	FEB	MAR	APR	MAY	JUN	JUL	AUG	SEP	OCT	NOV	DEC	ANN	FOR (YRS)	NO. OBS
ABS MAX TMP (F)														0	0
MEAN MAX TMP (F)														0	0
MEAN MIN TMP (F)														0	0
ABS MIN TMP (F)														0	0
MEAN NO DYS TMP = OR GTR 90(F)														0	0
MEAN NO DYS TMP = OR LES 32(F)														0	0
MEAN NO DYS TMP = OR LES 0(F)														0	0
MEAN DEW PT TMP (F)														0	0
MEAN REL HUM (PCT)														0	0
MEAN PRESS ALT (FT)	4712	4762	4834	4889	4917	4939	4876	4876	4872	4824	4747	4708	4830	0	-50
MEAN PRECIP (IN)	0.68	0.59	0.16	0.50	0.67	1.10	1.55	2.25	2.09	1.41	0.16	0.13	11.3	6	-113
MEAN SNOW FALL (IN)														0	0
MEAN NO DYS PRCP = OR GTR 0.1 IN	2.1	1.9	0.3	1.4	1.9	2.6	3.4	4.6	3.8	2.6	1.1	0.8	26.7	6	-29
MEAN NO DYS SNFL = OR GTR 1.5 IN														0	0
MEAN NO DYS W/O CUR VSBY LES 1/2 MI														0	0
MEAN NO DYS TSTMS														0	0
P FREQ WND SPD = OR GTR 17 KTS														0	0
P FREQ WND SPD = OR GTR 28 KTS														0	0
P FREQ LES 3000 FT A/G LES 3 MI														0	0
P FREQ LES 1500 FT A/D LES 3 MI														0	0
FOR 00-02 LST														0	0
03-05 LST														0	0
06-08 LST														0	0
09-11 LST														0	0
12-14 LST														0	0
15-17 LST														0	0
18-20 LST														0	0
21-23 LST														0	0
P FREQ LES 300 FT A/D LES 1 MI														0	0
FOR 00-02 LST														0	0
03-05 LST														0	0
06-08 LST														0	0
09-11 LST														0	0
12-14 LST														0	0
15-17 LST														0	0
18-20 LST														0	0
21-23 LST														0	0

MARFA MUNICIPAL, TEXAS

MEAN NUMBER OF DAYS

PARAMETER DESCRIPTION	JAN	FEB	MAR	APR	MAY	JUN	JUL	AUG	SEP	OCT	NOV	DEC	ANN	POR (YRS)	NO. OBS
CIG = GTR 1000 FT AND	17 LST													0	0
VSBY = GTR 3 MI	23 LST													0	0
	09 LST													0	0
	11 LST													0	0
CIG =GTR 2000 FT AND VSBY =GTR	17 LST													0	0
3 MI W/SFC WND LES 10 KTS	23 LST													0	0
	09 LST													0	0
	11 LST													0	0
SFC WND = GTR 17 KTS AND	17 LST													0	0
NO PRECIP.	23 LST													0	0
	09 LST													0	0
	11 LST													0	0
SFC WND 4-10 KTS AND TMP 33-89	17 LST													0	0
DEG F AND NO PRECIP.	23 LST													0	0
	09 LST													0	0
	11 LST													0	0
SKY COVER LES 3/10 AND	17 LST													0	0
VSBY = GTR 3 MI	23 LST													0	0
	09 LST													0	0
	11 LST													0	0
CIG = GTR 2900 FT AND	17 LST													0	0
VSBY = GTR 3 MI	23 LST													0	0
	09 LST													0	0
	11 LST													0	0
CIG = GTR 6000 FT AND	17 LST													0	0
VSBY = GTR 3 MI	23 LST													0	0
	09 LST													0	0
	11 LST													0	0
CIG = GTR 10000 FT AND	17 LST													0	0
VSBY = GTR 3 MI	23 LST													0	0
	09 LST													0	0
	11 LST													0	0

DATA NOT AVAILABLE

McCAMEY/UPTON COUNTY, TEXAS

STA NO. 75936 (IN AREA NUMBER 10)

LATITUDE 3107N

LONGITUDE 10213W

ELEVATION(FT) 02439

PARAMETER DESCRIPTION	JAN	FEB	MAR	APR	MAY	JUN	JUL	AUG	SEP	OCT	NOV	DEC	ANN	PQR (YRS)	NO. OBS
ABS MAX TMP (F)	88	92	99	103	109	113	112	113	108	102	91	91	113	27	-113
MEAN MAX TMP (F)	61	66	74	83	90	96	98	97	91	81	69	63	81	27	-113
MEAN MIN TMP (F)	33	37	43	53	62	70	73	72	66	56	41	34	53	27	-113
ABS MIN TMP (F)	0	2	14	26	38	53	60	55	39	29	14	6	0	27	-113
MEAN NO DYS TMP = DR GTR 90(F)	0.0	0.0	1.0	7.0	17.0	27.0	29.0	30.0	21.0	5.0	0.0	0.3	137.3	9	-113
MEAN NO DYS TMP = DR LES 32(F)	14.0	10.0	5.0	0.3	0.0	0.0	0.0	0.0	0.0	0.0	6.0	15.0	50.3	27	-29
MEAN NO DYS TMP = DR LES 0(F)	0.0	0.0	0.0	0.0	0.0	0.0	0.0	0.0	0.0	0.0	0.0	0.0	0.0	0	-50
MEAN DEW PT TMP (F)	32	35	35	44	53	61	61	60	56	48	36	31	46	18	-29
MEAN REL HUM (PCT)	60	58	46	47	53	52	48	48	51	53	53	55	52	0	-50
MEAN PRESS ALT (FT)	2285	2333	2409	2464	2491	2506	2444	2446	2439	2391	2313	2280	2400	28	-113
MEAN PRECIP (IN)	0.74	0.52	0.52	0.70	1.97	1.65	1.52	1.69	1.29	1.39	0.51	0.73	13.2	27	-29
MEAN SNOW FALL (IN)					0.0	0.0	0.0	0.0	0.0	0.0				28	-29
MEAN NO DYS PRCP = DR GTR 0.1 IN	2.2	1.7	1.5	2.0	4.8	3.6	3.4	3.7	2.7	2.8	1.6	2.2	32.2	27	-29
MEAN NO DYS SMFL = DR GTR 1.5 IN					0.0	0.0	0.0	0.0	0.0	0.0				0	0
MEAN NO DYS W/DCUR VSBY LES 1/2 MI														0	0
MEAN NO DYS TSTMS														0	0
P FREQ WND SPU = DR GTR 17 KTS														0	0
P FREQ WND SPD = DR GTR 28 KTS														0	0
P FREQ LES 5000 FT A/G LES 5 MI														0	0
P FREQ LES 1500 FT A/G LES 3 MI														0	0
FOR 00-02 LST														0	0
03-05 LST														0	0
06-08 LST														0	0
09-11 LST														0	0
12-14 LST														0	0
15-17 LST														0	0
18-20 LST														0	0
21-23 LST														0	0
P FREQ LES 300 FT A/O LES 1 MI														0	0
FOR 00-02 LST														0	0
03-05 LST														0	0
06-08 LST														0	0
09-11 LST														0	0
12-14 LST														0	0
15-17 LST														0	0
18-20 LST														0	0
21-23 LST														0	0

McCAMEY/UPTON COUNTY, TEXAS

MEAN NUMBER OF DAYS

PARAMETER DESCRIPTION	JAN	FEB	MAR	APR	MAY	JUN	JUL	AUG	SEP	OCT	NOV	DEC	ANN	PDR (YRS)	NO. OBS
CIG = GTR 1000 FT AND VSBY = GTR 3 MI	17 LST													0	0
	23 LST													0	0
	05 LST													0	0
	11 LST													0	0
CIG = GTR 2000 FT AND VSBY = GTR 3 MI W/SPC WND LES 10 KTS	17 LST													0	0
	23 LST													0	0
	05 LST													0	0
	11 LST													0	0
SFC WND = GTR 17 KTS AND NO PRECIP.	17 LST													0	0
	23 LST													0	0
	05 LST													0	0
	11 LST													0	0
SFC WND 4-10 KTS AND TMP 33-89 DEG F AND NO PRECIP.	17 LST													0	0
	23 LST													0	0
	05 LST													0	0
	11 LST													0	0
SKY COVER LES 3/10 AND VSBY = GTR 3 MI	17 LST													0	0
	23 LST													0	0
	05 LST													0	0
	11 LST													0	0
CIG = GTR 2500 FT AND VSBY = GTR 3 MI	17 LST													0	0
	23 LST													0	0
	05 LST													0	0
	11 LST													0	0
CIG = GTR 6000 FT AND VSBY = GTR 3 MI	17 LST													0	0
	23 LST													0	0
	05 LST													0	0
	11 LST													0	0
CIG = GTR 10000 FT AND VSBY = GTR 3 MI	17 LST													0	0
	23 LST													0	0
	05 LST													0	0
	11 LST													0	0

DATA NOT AVAILABLE

CHEYENNE MUNICIPAL, WYOMING

STA NO. 72564 (IN AREA NUMBER 10)

LATITUDE 4109N

LONGITUDE 10448W

ELEVATION(FT) 66156

PARAMETER DESCRIPTION	JAN	FEB	MAR	APR	MAY	JUN	JUL	AUG	SEP	OCT	NOV	DEC	ANN	POR (YRS)	NO. OBS
ABS MAX TMP (F)	63	70	73	82	89	100	100	96	93	82	73	69	100	25	-613
MEAN MAX TMP (F)	37	40	44	54	64	75	83	82	73	61	47	41	58	25	-113
MEAN MIN TMP (F)	14	16	20	29	39	48	54	53	44	34	23	19	33	25	-113
ABS MIN TMP (F)	-27	-34	-21	-6	16	25	38	37	18	2	-12	-17	-34	25	-613
MEAN NO DYS TMP = OR GTR 90(F)	0.0	0.0	0.0	0.0	0.0	1.8	4.5	2.5	0.8	0.0	0.0	0.0	9.6	12	4383
MEAN NO DYS TMP = OR LES 32(F)	29.1	26.0	28.9	20.5	4.5	0.5	0.0	0.0	2.5	11.9	25.4	28.5	177.8	12	4383
MEAN NO DYS TMP = OR LES 0(F)	3.8	2.2	2.1	0.2	0.0	0.0	0.0	0.0	0.0	0.0	1.3	1.6	11.2	12	4383
MEAN DEW PT TMP (F)	11	14	16	24	35	42	46	45	36	26	17	15	27	12	105134
MEAN REL HUM (PCT)	53	56	59	57	61	53	52	52	50	50	55	55	54	12	105135
MEAN PRESS ALT (FT)	5966	5983	6076	6118	6166	6186	6146	6139	6099	6042	5975	5961	6071	0	-50
MEAN PRECIP (IN)	0.57	0.53	1.27	1.74	2.46	2.21	1.89	1.43	1.09	0.90	0.67	0.45	15.2	25	-113
MEAN SNOW FALL (IN)	6.4	6.4	12.4	10.4	4.1	0.6	0.1	0.0	0.8	3.1	7.1	5.6	57.0	25	-113
MEAN NO DYS PRCP = OR GTR 0.1 IN	1.8	1.7	3.4	4.4	5.5	4.5	4.0	3.2	2.4	2.1	1.8	1.6	36.4	25	-29
MEAN NO DYS SNPL = OR GTR 1.5 IN	0.7	1.1	2.3	2.1	0.6	0.0	0.0	0.0	0.1	0.6	1.8	0.9	10.2	12	4383
MEAN NO DYS W/O CUR VSBY LES 1/2 MI	0.6	2.8	3.5	3.8	3.7	1.6	1.2	1.1	1.8	2.3	2.4	1.9	26.7	12	4382
MEAN NO DYS TSMS	0.0	0.1	0.1	1.7	8.6	11.3	13.5	11.0	5.5	0.6	0.0	0.0	52.4	12	4383
P FREQ WND SPD = OR GTR 17 KTS	30.5	32.9	32.0	28.4	19.0	12.7	7.3	7.8	11.0	15.6	30.4	35.1	21.9	12	105134
P FREQ WND SPD = OR GTR 28 KTS	4.5	5.4	7.3	4.9	1.6	0.8	0.1	0.2	0.3	2.2	4.9	6.3	3.2	12	105134
P FREQ LES 5000 FT A/D LES 3 MI	12.0	17.6	22.5	26.2	27.5	14.1	8.2	7.2	12.9	13.3	16.0	12.9	15.9	12	105124
P FREQ LES 1500 FT A/D LES 3 MI															
FOR 00-02 LST	7.3	12.2	18.1	18.4	21.5	11.5	6.1	8.1	9.7	11.2	10.7	8.2	11.9	12	13141
03-05 LST	5.5	10.5	14.8	19.9	20.9	12.7	8.2	9.1	10.3	12.2	12.8	7.1	12.1	12	13139
06-08 LST	6.7	11.9	14.6	21.4	21.1	11.9	8.5	8.0	9.5	11.5	11.6	6.7	12.0	12	13143
09-11 LST	6.3	9.9	13.4	17.7	15.1	5.3	2.6	3.6	7.8	9.9	11.3	7.7	9.2	12	13134
12-14 LST	5.3	8.9	11.9	14.4	10.5	3.0	0.9	1.6	4.8	8.1	10.1	6.1	7.1	12	13141
15-17 LST	5.7	8.5	12.7	12.8	9.9	2.5	1.5	1.2	5.2	7.0	10.0	5.7	6.9	12	13144
18-20 LST	4.9	10.2	14.9	13.2	11.2	4.6	2.7	2.4	5.5	8.3	10.7	7.5	8.0	12	13140
21-23 LST	6.8	11.7	17.1	15.5	18.0	7.5	3.7	4.7	7.7	8.3	11.9	7.6	10.0	12	13142
P FREQ LES 300 FT A/D LES 1 MI															
FOR 00-02 LST	1.5	6.1	8.0	6.0	7.0	2.5	1.6	1.6	3.1	3.5	4.1	1.7	3.9	12	13141
03-05 LST	1.3	5.1	6.2	8.1	8.9	4.7	3.1	2.7	3.2	5.0	4.3	3.4	4.7	12	13139
06-08 LST	0.9	5.0	7.3	6.6	6.5	2.7	1.6	1.6	3.0	4.6	4.2	2.8	3.9	12	13143
09-11 LST	0.4	3.4	4.1	3.4	2.5	0.5	0.0	0.4	1.3	2.7	2.7	2.0	2.0	12	13134
12-14 LST	0.4	2.6	2.8	2.4	1.3	0.2	0.1	0.4	0.4	1.7	2.4	0.9	1.3	12	13141
15-17 LST	1.3	2.3	3.4	3.4	1.6	0.0	0.0	0.3	1.1	1.4	2.9	1.2	1.6	12	13144
18-20 LST	1.5	3.7	4.0	3.4	2.5	0.1	0.4	0.4	0.9	1.6	3.0	2.3	2.0	12	13140
21-23 LST	1.6	4.3	7.3	4.1	4.4	0.9	0.6	1.1	2.3	2.3	3.3	2.3	2.9	12	13142

CHEYENNE MUNICIPAL, WYOMING

MEAN NUMBER OF DAYS

PARAMETER DESCRIPTION		JAN	FEB	MAR	APR	MAY	JUN	JUL	AUG	SEP	OCT	NOV	DEC	ANN	POR (YRS)	NO. OBS
CIG = GTR 1000 FT AND VSBY = GTR 3 MI	17 LST	29.4	25.9	27.9	27.2	28.4	29.5	30.5	30.6	28.8	29.3	27.5	29.5	344.5	12	4382
	23 LST	28.7	24.9	25.9	25.2	25.8	28.1	30.0	29.6	27.8	28.7	26.9	29.2	330.8	12	4382
	05 LST	29.1	25.6	26.8	24.6	25.6	26.6	28.2	28.3	26.8	27.5	26.4	29.1	324.6	12	4382
CIG = GTR 2000 FT AND VSBY = GTR 3 MI W/SFC WND LES 10 KTS	11 LST	29.6	25.8	28.0	26.7	28.2	29.3	30.8	30.6	28.5	28.7	26.8	28.9	341.9	12	4382
	17 LST	12.0	7.6	5.4	5.0	7.1	9.2	11.8	12.4	9.8	13.7	11.4	10.5	115.9	12	4382
	23 LST	11.9	9.4	12.4	13.1	14.7	16.1	21.4	21.4	18.3	16.6	11.0	10.1	176.4	12	4382
SFC WND = GTR 17 KTS AND NO PRECIP.	05 LST	10.3	9.5	11.6	12.1	14.3	16.5	18.4	17.7	15.1	14.4	10.1	9.2	159.2	12	4382
	11 LST	7.3	4.5	4.7	5.9	7.1	8.8	13.4	12.4	8.7	7.5	6.1	4.7	91.1	12	4382
	17 LST	7.9	8.5	13.4	11.9	8.7	6.6	4.1	3.7	4.5	4.3	6.8	9.2	89.6	12	3870
SFC WND 4-10 KTS AND TMP DEG F AND NO PRECIP.	23 LST	5.6	6.1	6.0	5.2	3.1	2.6	0.6	1.3	1.5	3.3	5.8	8.7	49.8	12	3845
	05 LST	7.7	6.9	6.9	5.5	2.4	1.7	0.6	0.4	1.5	2.7	7.7	9.5	53.5	12	3828
	11 LST	15.3	13.5	15.0	12.4	8.6	5.9	2.4	4.8	5.4	8.8	14.7	16.1	122.9	12	3873
SKY COVER LES 3/10 AND VSBY = GTR 3 MI	17 LST	6.0	6.0	4.2	7.5	9.6	12.5	14.5	14.8	13.1	16.7	8.7	6.2	119.8	12	3870
	23 LST	3.2	3.4	3.1	10.0	17.5	18.5	22.2	21.8	19.3	16.8	5.7	4.1	147.6	12	3845
	05 LST	2.7	2.3	3.5	8.4	18.5	19.2	20.7	20.0	18.0	14.5	4.4	2.6	134.8	12	3828
CIG = GTR 2500 FT AND VSBY = GTR 3 MI	11 LST	4.2	3.6	4.1	7.6	11.2	11.0	14.5	13.6	12.8	10.5	5.9	3.6	102.6	12	3873
	17 LST	10.7	8.1	8.1	4.7	3.6	6.9	7.0	7.4	10.7	13.7	10.5	10.9	102.3	12	4382
	23 LST	14.2	12.6	11.7	11.4	10.8	14.9	15.4	17.0	17.3	17.1	14.9	14.7	172.0	12	4382
CIG = GTR 6000 FT AND VSBY = GTR 3 MI	05 LST	14.8	12.2	12.7	9.8	10.1	14.3	15.8	14.0	16.7	17.6	14.4	14.4	166.3	12	4382
	11 LST	10.3	7.5	8.9	6.9	6.1	13.1	14.1	12.2	14.4	14.9	10.1	10.0	128.5	12	4382
	17 LST	29.1	25.2	26.1	25.2	26.6	28.3	30.1	30.2	28.0	28.3	26.6	28.6	332.3	12	4382
CIG = GTR 10000 FT AND VSBY = GTR 3 MI	23 LST	27.8	23.8	24.8	23.6	24.2	27.1	29.6	29.2	26.6	27.7	26.0	28.6	319.0	12	4382
	05 LST	26.2	24.7	25.6	22.9	23.8	25.8	27.7	28.0	26.4	26.9	25.5	28.3	313.8	12	4382
	11 LST	28.7	24.9	26.7	23.7	25.2	27.7	29.7	29.6	27.3	27.8	26.2	28.2	325.7	12	4382
CIG = GTR 10000 FT AND VSBY = GTR 3 MI	17 LST	27.0	22.5	23.5	22.4	22.6	25.6	28.3	29.4	26.4	27.2	25.1	27.2	307.2	12	4382
	23 LST	26.2	22.3	23.0	21.0	21.6	25.4	28.9	28.9	25.3	26.4	24.8	26.6	300.4	12	4342
	05 LST	27.1	23.2	23.3	21.8	21.6	24.8	27.0	27.4	25.0	26.1	24.0	26.0	297.3	12	4382
CIG = GTR 10000 FT AND VSBY = GTR 3 MI	11 LST	27.4	23.8	23.8	20.9	21.8	25.1	27.9	28.6	25.8	26.6	24.6	27.1	303.4	12	4382
	17 LST	24.9	21.1	20.7	18.3	17.3	20.5	21.6	22.6	22.4	25.6	24.1	25.1	264.2	12	4382
	23 LST	25.3	21.1	21.3	19.6	19.2	23.3	26.1	27.1	23.5	25.6	23.1	24.6	279.8	12	4382
CIG = GTR 10000 FT AND VSBY = GTR 3 MI	05 LST	25.7	21.8	21.8	20.7	19.8	23.1	25.6	25.9	23.7	25.3	22.8	25.2	281.6	12	4382
	11 LST	25.9	22.7	22.2	18.9	18.7	22.8	26.7	25.5	24.4	26.1	23.7	25.2	282.8	12	4382

CASPER AIR TERMINAL, WYOMING

STA NO. 72569 (IN AREA NUMBER 10)

LATITUDE 4254N

LONGITUDE 10627W

ELEVATION(FT) 05348

PARAMETER DESCRIPTION	JAN	FEB	MAR	APR	MAY	JUN	JUL	AUG	SEP	OCT	NOV	DEC	ANN	PDR (YRS)	NO. OBS
ABS MAX TMP (F)	57	65	73	81	89	101	104	99	95	85	68	59	104	21	-613
MEAN MAX TMP (F)	33	37	43	55	66	77	87	85	74	61	44	37	58	21	-113
MEAN MIN TMP (F)	13	16	20	30	40	48	55	54	44	33	23	18	33	21	-113
ABS MIN TMP (F)	-40	-23	-19	-3	16	28	39	36	15	11	-20	-18	-40	21	-613
MEAN NO DYS TMP = OR GTR 90(F)	0.0	0.0	0.0	0.0	0.0	4.0	12.5	8.1	1.7	0.0	0.0	0.0	26.3	13	4407
MEAN NO DYS TMP = OR LES 32(F)	29.4	26.1	27.9	20.3	4.0	0.2	0.0	0.0	2.2	12.6	24.8	28.7	176.2	13	4407
MEAN NO DYS TMP = OR LES 0(F)	4.9	3.1	2.3	0.0	0.0	0.0	0.0	0.0	0.0	0.0	1.8	2.5	14.6	13	4407
MEAN DEW PT TMP (F)	12	15	18	24	34	38	42	40	33	25	19	16	26	13	104928
MEAN REL HUM (PCT)	61	63	63	57	56	47	42	40	45	49	61	62	54	13	104928
MEAN PRESS ALT (FT)	5158	5184	5203	5333	5376	5392	5341	5329	5297	5235	5168	5150	5271	0	-50
MEAN PRECIP (IN)	0.51	0.51	0.94	1.45	1.95	1.23	0.91	0.65	0.88	0.85	0.73	0.45	11.1	21	-113
MEAN SNOW FALL (IN)	9.7	9.4	13.2	10.1	4.4	0.3	0.0	0.0	0.6	4.5	10.3	7.6	70.1	21	-113
MEAN NO DYS PRCP = OR GTR 0.1 IN	1.7	1.7	2.6	3.8	4.7	2.9	2.2	1.7	2.1	2.1	1.9	1.6	29.0	21	-29
MEAN NO DYS SNFL = OR GTR 1.5 IN	1.8	2.1	3.0	2.5	0.5	0.1	0.0	0.0	0.2	1.1	2.1	1.7	15.1	13	4345
MEAN NO DYS W/OCUR VSBY LES 1/2 MI	1.0	1.5	3.0	1.9	1.0	0.5	0.3	0.3	0.3	1.1	1.1	1.3	13.3	13	4374
MEAN NO DYS TSMS	0.0	0.0	0.3	1.2	7.1	7.9	8.7	6.8	3.6	0.5	0.2	0.0	36.3	13	4407
P FREQ WND SPD = OR GTR 17 KTS	39.6	31.6	25.8	18.2	14.8	13.7	8.0	9.2	11.2	18.8	31.9	38.1	71.7	13	104927
P FREQ WND SPD = OR GTR 28 KTS	3.5	2.7	3.3	1.7	1.1	1.0	0.4	0.4	0.7	1.8	2.5	4.4	2.0	13	104927
P FREQ LES 5000 FT A/D LES 5 MI	14.0	20.9	23.9	25.9	21.8	10.4	4.0	3.2	11.2	14.5	16.3	14.1	15.0	13	104918
P FREQ LES 1500 FT A/D LES 3 MI															
FOR 00-02 LST	7.2	10.5	13.2	15.6	12.7	4.4	2.4	1.7	6.7	9.3	10.0	7.7	8.5	13	13113
03-05 LST	6.6	12.6	12.8	17.0	14.3	7.8	3.4	2.4	7.5	10.9	10.2	6.7	9.4	13	13111
06-08 LST	7.5	14.5	14.3	17.8	15.1	8.1	2.3	2.3	8.3	11.5	10.3	6.3	9.9	13	13114
09-11 LST	7.9	12.5	11.2	14.5	8.9	2.3	0.7	0.8	6.0	9.2	9.2	6.3	7.5	13	13116
12-14 LST	5.6	9.8	7.0	8.2	5.4	1.4	0.3	0.6	4.0	6.4	7.3	4.7	5.1	13	13123
15-17 LST	5.3	9.1	7.0	7.5	5.0	1.2	0.6	0.4	2.8	4.7	7.6	4.9	4.7	13	13118
18-20 LST	5.7	10.4	8.3	8.8	7.1	1.9	0.8	0.4	4.5	4.9	9.9	6.8	5.8	13	13119
21-23 LST	6.8	2.9	11.0	11.8	9.1	3.1	1.8	0.8	6.0	6.8	10.3	8.0	7.4	13	13117
P FREQ LES 300 FT A/D LES 1 MI															
FOR 00-02 LST	1.3	1.5	2.9	2.9	1.6	0.3	0.1	0.4	0.7	1.1	1.9	1.9	1.4	13	13113
03-05 LST	0.7	3.6	3.8	4.5	2.1	1.3	0.7	0.4	1.0	1.5	2.1	1.5	1.9	13	13111
06-08 LST	1.3	4.2	5.3	4.7	1.3	0.8	0.4	0.5	0.9	3.0	2.6	2.0	2.3	13	13114
09-11 LST	1.3	3.8	2.5	1.6	0.1	0.0	0.0	0.0	0.0	1.5	1.6	1.3	1.1	13	13116
12-14 LST	1.0	2.3	1.7	1.6	0.3	0.0	0.0	0.0	0.0	0.9	1.6	0.4	0.8	13	13123
15-17 LST	0.8	2.6	1.9	1.3	0.5	0.0	0.0	0.0	0.2	0.6	1.5	0.9	0.9	13	13118
18-20 LST	0.7	1.0	2.7	1.4	0.3	0.1	0.0	0.0	0.2	0.4	2.1	1.1	0.9	13	13119
21-23 LST	1.4	1.3	2.4	2.1	0.6	0.1	0.0	0.0	1.0	0.7	1.5	2.1	1.1	13	13117

CASPER AIR TERMINAL, WYOMING

MEAN NUMBER OF DAYS

PARAMETER DESCRIPTION		JAN	FEB	MAR	APR	MAY	JUN	JUL	AUG	SEP	OCT	NOV	DEC	ANN	PDR (YRS)	NO. OBS
CIG = GTR 1000 FT AND VSBY = GTR 3 MI	17 LST	29.9	26.0	29.2	28.4	30.1	29.8	30.9	31.0	29.6	30.2	28.3	29.9	333.3	13	4375
	23 LST	29.5	25.3	28.1	26.8	29.1	29.5	30.7	30.8	28.5	29.1	28.0	28.9	344.3	13	4375
	05 LST	29.7	24.9	27.7	26.2	27.2	28.3	30.3	30.7	28.2	28.1	27.7	29.8	338.8	13	4374
	11 LST	29.5	25.6	28.4	28.0	29.9	29.6	30.9	30.9	29.4	29.1	27.8	30.0	349.1	13	4375
CIG = GTR 2000 FT AND VSBY = GTR 3 MI W/SFC WND LES 10 KTS	17 LST	6.5	6.0	7.7	7.1	8.1	7.8	10.4	10.5	9.7	12.2	7.6	8.2	101.8	13	4375
	23 LST	6.5	7.2	12.6	14.7	16.1	18.3	20.2	19.3	17.8	15.0	7.7	7.4	162.8	13	4375
	05 LST	6.1	6.3	9.4	13.1	16.8	18.8	21.7	20.3	17.7	12.9	7.7	6.4	157.2	13	4374
	11 LST	4.5	4.5	7.1	8.6	12.9	14.4	18.1	15.2	12.5	7.3	4.9	4.0	114.0	13	4375
SFC WND = GTR 17 KTS AND NO PRECIP.	17 LST	10.0	8.5	9.3	8.7	7.3	8.6	6.4	5.2	5.8	5.3	7.2	10.2	92.5	13	4227
	23 LST	11.1	7.4	5.2	2.8	1.9	1.5	0.9	1.1	1.0	3.0	6.5	9.5	52.3	13	4177
	05 LST	11.5	8.3	5.5	2.4	1.7	0.6	0.1	0.8	0.8	3.8	9.4	10.9	55.8	13	4155
	11 LST	16.7	14.8	12.1	8.4	6.9	6.0	2.4	4.5	5.9	10.3	15.4	16.3	119.7	13	4188
SFC WND 4-10 KTS AND THP 33-89 DEG F AND NO PRECIP.	17 LST	2.8	3.3	6.6	8.3	9.7	9.0	9.5	10.3	10.9	14.3	5.2	2.7	93.1	13	4227
	23 LST	0.7	1.1	4.0	11.8	16.7	18.3	19.3	19.8	18.6	14.2	3.5	0.7	128.7	13	4177
	05 LST	0.5	0.7	2.0	7.5	16.1	18.7	20.2	20.0	16.8	11.7	2.2	0.8	117.2	13	4155
	11 LST	0.8	1.7	4.2	8.4	12.3	13.4	16.6	15.4	13.0	7.8	1.9	1.5	97.0	13	4188
SKY COVER LES 3/10 AND VSBY = GTR 3 MI	17 LST	9.5	7.0	6.7	6.5	5.7	8.6	12.0	11.3	13.3	12.8	9.4	10.2	113.0	13	4375
	23 LST	13.3	10.0	11.0	10.7	11.2	14.8	18.4	16.9	16.3	17.1	13.4	13.9	167.0	13	4375
	05 LST	12.4	9.8	11.6	9.5	10.1	14.3	18.2	15.7	16.8	17.1	14.0	13.6	163.1	13	4374
	11 LST	8.4	7.9	7.9	5.9	7.0	12.7	18.7	16.7	14.8	13.2	9.2	9.2	131.6	13	4375
CIG = GTR 2500 FT AND VSBY = GTR 3 MI	17 LST	28.4	24.3	27.1	26.9	28.4	29.4	30.7	30.9	28.2	29.1	26.8	26.6	338.8	13	4375
	23 LST	27.7	23.4	25.9	24.8	26.7	28.2	30.2	30.3	27.2	27.7	26.4	27.9	326.4	13	4375
	05 LST	28.1	23.3	24.9	24.1	25.3	26.6	29.7	30.0	27.1	26.7	26.3	27.9	320.0	13	4374
	11 LST	28.1	24.4	26.1	24.2	27.1	28.6	30.7	30.5	27.6	27.6	26.7	29.1	330.7	13	4375
CIG = GTR 6000 FT AND VSBY = GTR 3 MI	17 LST	27.1	22.3	23.8	23.1	24.7	27.8	30.1	30.2	27.7	27.3	24.7	26.3	315.1	13	4375
	23 LST	25.3	20.6	23.1	21.4	23.7	26.8	29.5	29.6	25.9	25.8	24.4	25.1	301.2	13	4375
	05 LST	26.1	21.5	22.3	21.2	22.6	24.7	29.1	29.2	25.7	24.8	24.6	25.8	297.6	13	4374
	11 LST	26.5	22.2	23.0	20.3	22.1	25.7	29.6	29.9	25.7	25.9	25.1	26.6	302.7	13	4375
CIG = GTR 10000 FT AND VSBY = GTR 3 MI	17 LST	25.7	20.9	21.5	20.3	21.0	24.3	26.3	27.0	24.9	26.0	23.3	24.1	285.1	13	4375
	23 LST	23.7	19.1	20.4	19.8	21.3	24.7	27.5	27.3	23.6	24.6	22.2	23.1	277.3	13	4375
	05 LST	24.1	19.6	20.6	19.7	20.9	23.6	28.3	28.1	24.4	23.4	22.9	24.6	280.2	13	4374
	11 LST	24.5	21.4	21.5	19.6	20.6	24.4	28.8	29.0	24.9	24.9	23.6	24.7	287.9	13	4375

SHERIDAN/COUNTY, WYOMING

STA NO. 72666 (IN AREA NUMBER 10)

LATITUDE 4446N

LONGITUDE 10650W

ELEVATION(FT) 04021

PARAMETER DESCRIPTION	JAN	FEB	MAR	APR	MAY	JUN	JUL	AUG	SEP	OCT	NOV	DEC	ANN	POR (YRS)	NO. OBS
ABS MAX TMP (F)	71	73	78	87	95	106	106	109	100	90	77	77	106	39	-528
MEAN MAX TMP (F)	33	56	45	56	66	76	86	84	72	60	46	36	58	39	-28
MEAN MIN TMP (F)	7	10	21	31	39	48	54	50	41	30	20	10	30	39	-78
ABS MIN TMP (F)	-36	-38	-21	-10	13	27	36	26	10	-12	-27	-41	-41	39	-528
MEAN NO DYS TMP = DR GTR 90(F)	0.0	0.0	0.0	0.0	0.1	2.6	13.6	10.1	2.6	0.0	0.0	0.0	29.0	12	4383
MEAN NO DYS TMP = DR LES 32(F)	30.7	27.5	28.6	20.3	3.3	0.3	0.0	0.0	3.0	14.1	27.6	30.3	185.7	12	4383
MEAN NO DYS TMP = DR LES 0(F)	8.0	4.7	2.9	0.0	0.0	0.0	0.0	0.0	0.0	0.0	2.2	3.8	21.6	12	4383
MEAN DEW PT TMP (F)	11	17	20	28	38	46	48	46	38	30	21	17	30	12	102651
MEAN REL HUM (PCT)	67	69	67	61	60	58	48	47	52	57	67	68	60	12	102650
MEAN PRESS ALT (FT)	3834	3841	3929	3970	4019	4043	4009	4006	3963	3912	3851	3834	3934	0	-90
MEAN PRECIP (IN)	0.90	0.70	1.20	1.90	2.60	1.90	1.20	0.80	1.40	1.10	0.70	0.60	15.0	35	-28
MEAN SNOW FALL (IN)	8.9	11.7	14.2	9.9	1.5	0.2	0.0	0.0	0.4	3.4	8.1	8.7	67.0	20	-113
MEAN NO DYS PRCP = DR GTR 0.1 IN	2.6	2.1	3.3	4.7	5.7	4.0	2.8	2.0	2.8	2.4	1.9	1.9	36.2	35	-29
MEAN NO DYS SNFL = DR GTR 1.5 IN	2.0	2.6	3.5	2.4	0.4	0.1	0.0	0.0	0.0	1.2	1.6	2.1	15.9	12	4381
MEAN NO DYS W/OCUR VSBY LES 1/2 MI	1.3	1.6	2.3	1.3	0.3	0.3	0.1	0.0	0.4	0.7	1.1	1.2	10.8	12	4381
MEAN NO DYS TSTMS	0.0	0.1	0.0	0.5	4.7	9.1	9.6	8.3	2.7	0.6	0.0	0.0	35.6	12	4383
P FREQ WND SPD = DR GTR 17 KTS	7.6	9.3	12.8	13.9	10.6	7.0	4.9	5.4	7.3	8.6	11.3	10.3	9.1	12	105112
P FREQ WND SPD = DR GTR 28 KTS	0.8	0.9	0.9	1.3	0.7	0.6	0.3	0.3	0.2	0.9	1.3	1.1	0.8	12	105112
P FREQ LES 3000 FT A/D LES 5 MI	16.6	22.6	24.9	27.2	21.6	14.6	4.8	3.7	12.0	19.7	17.8	15.9	16.5	12	105102
P FREQ LES 1500 FT A/D LES 3 MI															
FOR 00-02 LST	6.3	10.5	10.2	9.6	7.1	3.1	1.3	0.7	3.4	8.2	9.1	7.3	6.4	12	13131
03-05 LST	8.5	12.3	11.1	12.3	9.1	6.2	1.3	1.3	4.3	9.1	9.4	7.4	7.7	12	13132
06-08 LST	10.0	13.1	15.2	13.1	11.4	7.3	2.1	1.3	4.8	9.9	9.0	7.6	8.7	12	13138
09-11 LST	8.2	10.0	12.3	13.0	9.2	4.6	1.3	0.4	5.5	9.0	7.4	7.1	7.3	12	13140
12-14 LST	6.1	7.1	10.1	10.3	6.5	2.7	1.0	0.2	4.5	7.1	7.5	6.9	5.8	12	13144
15-17 LST	5.9	8.6	8.3	8.4	5.4	2.5	0.6	0.2	3.4	8.5	8.8	7.3	5.5	12	13146
18-20 LST	5.9	9.5	9.4	9.4	5.4	3.0	0.6	0.3	3.0	6.1	8.2	7.8	5.7	12	13141
21-23 LST	5.4	10.2	9.8	8.3	5.7	1.4	0.9	0.6	2.7	7.4	8.5	7.5	5.7	12	13141
P FREQ LES 300 FT A/D LES 1 MI															
FOR 00-02 LST	0.6	1.6	3.0	1.5	0.3	0.4	0.0	0.1	0.5	1.3	1.8	1.7	1.1	12	13131
03-05 LST	1.9	2.7	3.0	2.3	0.5	1.0	0.0	0.0	0.8	1.0	2.0	1.3	1.4	12	13132
06-08 LST	2.2	3.1	3.7	3.3	1.3	0.3	0.1	0.0	0.5	1.9	2.5	1.7	1.7	12	13158
09-11 LST	2.2	2.0	2.2	3.1	0.2	0.1	0.0	0.0	0.1	0.7	1.6	1.8	1.2	12	13140
12-14 LST	1.3	1.2	2.1	2.9	0.1	0.0	0.0	0.0	0.0	0.5	1.3	1.5	0.9	12	13144
15-17 LST	1.4	2.4	1.5	2.3	0.0	0.1	0.1	0.0	0.2	1.3	2.5	2.0	1.2	12	13146
18-20 LST	0.5	2.3	1.9	2.0	0.2	0.1	0.0	0.0	0.3	1.7	1.7	2.2	1.1	12	13141
21-23 LST	0.5	1.6	1.4	1.8	0.0	0.0	0.0	0.0	0.1	1.7	2.3	1.9	0.9	12	13141

SHERIDAN/COUNTY, WYOMING

MEAN NUMBER OF DAYS

PARAMETER DESCRIPTION		JAN	FEB	MAR	APR	MAY	JUN	JUL	AUG	SEP	OCT	NOV	DEC	ANN	POR (YRS)	NO. OBS
CIG = GTR 1000 FT AND VSBY = GTR 3 MI	17 LST	29.5	29.8	29.2	28.4	30.6	29.5	31.0	31.0	29.6	29.6	28.2	28.9	331.3	12	4382
	23 LST	29.5	26.0	28.2	28.5	30.3	29.8	30.9	30.8	29.3	29.5	28.0	29.2	330.2	12	4382
	05 LST	28.6	23.3	27.9	27.5	29.1	28.7	30.9	30.7	28.8	29.0	27.8	28.9	343.2	12	4381
	11 LST	29.3	26.5	28.1	27.3	30.1	29.5	30.8	31.0	29.3	29.6	28.5	29.0	349.0	12	4382
CIG = GTR 2000 FT AND VSBY = GTR 3 MI W/SFC WND LES 10 KTS	17 LST	22.4	17.3	16.9	12.2	14.9	16.7	19.5	19.0	19.2	20.4	19.5	20.9	218.9	12	4382
	23 LST	22.2	19.4	19.3	19.4	20.0	23.3	24.1	24.6	24.0	23.7	20.4	22.5	262.9	12	4382
	05 LST	22.4	19.7	20.6	20.7	21.7	23.7	27.6	26.9	24.0	23.7	20.9	23.1	275.0	12	4381
	11 LST	22.0	19.1	16.7	12.9	15.4	17.6	21.1	22.3	18.0	18.1	17.6	20.2	271.0	12	4382
SFC WND = GTR 17 KTS AND NO PRECIP.	17 LST	2.3	2.6	2.5	5.2	4.6	4.0	2.0	1.8	2.3	1.6	1.8	2.4	33.1	10	3174
	23 LST	1.1	1.4	1.6	2.0	1.3	1.2	1.2	0.6	0.5	0.9	2.2	1.9	15.9	10	3144
	05 LST	2.3	1.1	2.4	1.6	1.5	0.9	0.6	0.8	0.9	2.0	2.3	2.9	19.3	10	3139
	11 LST	3.5	3.4	5.5	6.8	4.2	2.9	1.8	1.7	3.7	3.7	4.7	4.4	46.3	10	3159
SFC WND 4-10 KTS AND TMP 33-89 DEG F AND NO PRECIP.	17 LST	6.0	7.7	12.6	11.7	14.7	17.3	13.8	10.6	17.4	17.3	12.1	7.4	134.6	10	3174
	23 LST	2.6	3.2	7.3	12.1	15.9	15.6	18.2	16.0	15.4	12.3	5.4	3.3	127.3	10	3144
	05 LST	2.2	2.4	3.4	8.3	11.7	13.7	13.9	12.9	12.7	9.6	4.0	2.8	97.6	10	3139
	11 LST	4.1	6.2	9.5	12.4	15.0	17.3	16.3	17.4	15.3	14.4	7.4	6.2	141.5	10	3159
SKY COVER LES 3/10 AND VSBY = GTR 3 MI	17 LST	7.9	9.0	8.3	5.6	5.6	7.3	11.6	11.4	10.1	12.0	8.4	7.4	99.6	12	4382
	23 LST	10.2	10.2	11.4	10.8	10.3	13.0	15.9	16.5	14.3	16.7	12.4	9.9	151.6	9	1651
	05 LST	9.6	9.4	10.0	8.5	8.5	12.0	17.0	16.7	14.6	15.0	10.7	11.6	143.6	12	4381
	11 LST	7.1	3.9	6.9	6.4	7.5	11.6	16.2	16.3	12.8	11.8	8.1	7.9	118.5	12	4382
CIG = GTR 2500 FT AND VSBY = GTR 3 MI	17 LST	28.5	24.3	26.8	25.7	27.5	28.4	30.6	30.7	27.6	27.6	26.2	27.4	331.3	12	4382
	23 LST	28.1	24.3	26.4	26.5	27.9	28.6	30.4	30.6	28.3	27.5	26.6	28.1	333.3	12	4382
	05 LST	26.9	23.3	26.0	24.8	27.0	27.1	30.5	30.2	27.7	27.2	26.5	27.9	325.1	12	4381
	11 LST	28.2	24.4	26.4	24.4	26.9	27.6	30.6	30.4	27.2	27.2	27.1	27.9	328.3	12	4382
CIG = GTR 6000 FT AND VSBY = GTR 3 MI	17 LST	25.9	20.7	21.9	20.6	23.3	25.3	29.1	29.6	25.8	26.1	24.2	25.1	297.6	12	4382
	23 LST	24.9	20.9	22.3	21.7	23.2	25.4	29.1	29.3	26.3	25.9	24.3	25.1	298.4	12	4382
	05 LST	24.2	20.9	21.5	20.5	23.3	24.8	29.5	29.2	26.4	25.0	23.6	24.6	293.5	12	4381
	11 LST	25.9	21.6	22.6	20.1	22.6	24.4	29.1	29.3	25.3	24.9	24.3	25.7	295.8	12	4382
CIG = GTR 10000 FT AND VSBY = GTR 3 MI	17 LST	23.5	17.7	19.1	18.2	20.1	22.2	26.0	27.0	23.6	23.9	22.1	21.4	264.8	12	4382
	23 LST	22.6	18.7	19.7	19.7	21.3	23.5	27.2	27.7	24.3	24.4	21.4	22.0	272.5	12	4382
	05 LST	21.7	18.6	19.9	17.9	20.8	22.7	27.7	27.8	24.7	23.3	21.5	22.4	269.0	12	4381
	11 LST	25.1	19.8	20.9	18.4	20.2	22.8	28.1	28.4	23.7	23.1	22.1	22.4	273.0	12	4382

DOUGLAS/CONVERSE COUNTY, WYOMING

STA NO. 75017 (IN AREA NUMBER 10)

LATITUDE 4244N

LONGITUDE 10521W

ELEVATION(FT) 04876

PARAMETER DESCRIPTION	JAN	FEB	MAR	APR	MAY	JUN	JUL	AUG	SEP	OCT	NOV	DEC	ANN	PDR (YRS)	NO. OBS
ABS MAX TMP (F)	64	68	79	82	91	102	105	100	96	86	73	70	105	17	-613
MEAN MAX TMP (F)	37	40	44	56	66	77	87	86	75	63	47	40	50	17	-113
MEAN MIN TMP (F)	8	13	18	29	39	47	53	52	41	31	19	13	30	17	-113
ABS MIN TMP (F)	-35	-26	-27	-9	13	27	35	34	18	5	-24	-28	-35	17	-613
MEAN NO DYS TMP = OR GTR 90(F)	0.0	0.0	0.0	0.0	0.2	3.7	12.6	9.7	3.2	0.0	0.0	0.0	29.4	12	4376
MEAN NO DYS TMP = OR LES 32(F)	29.5	26.4	28.4	20.6	5.3	0.3	0.0	0.0	4.5	20.2	27.2	30.0	192.4	12	4376
MEAN NO DYS TMP = OR LES 0(F)	9.6	3.9	2.7	0.0	0.0	0.0	0.0	0.0	0.0	0.0	3.0	4.8	24.0	12	4376
MEAN DEW PT TMP (F)	8	13	16	23	35	45	50	48	41	30	20	15	29	7	58521
MEAN RFL HUM (PCT)	57	58	62	58	63	57	53	52	55	58	59	63	58	7	57427
MEAN PRESS ALT (FT)	4687	4707	4804	4851	4895	4914	4866	4855	4821	4792	4698	4682	4795	0	-50
MEAN PRECIP (IN)	0.38	0.43	0.81	1.35	2.21	2.23	1.11	0.88	0.98	0.84	0.67	0.43	12.3	17	-113
MEAN SNOW FALL (IN)	9.3	8.8	14.0	8.8	2.3	0.5	0.0	0.0	0.2	4.6	7.4	7.1	63.0	12	4376
MEAN NO DYS PRCP = OR GTR 0.1 IN	1.4	1.5	2.3	3.6	5.2	4.5	2.6	2.2	2.3	2.1	1.8	1.5	31.0	17	-29
MEAN NO DYS SNFL = OR GTR 1.5 IN	2.1	2.3	3.6	2.0	0.4	0.1	0.0	0.0	0.0	1.1	1.6	1.1	14.3	12	4376
MEAN NO DYS W/OCUR VSBY LES 1/2 MI	1.0	1.4	2.1	0.7	0.8	0.3	0.3	0.6	0.3	0.4	0.7	1.3	9.9	7	2394
MEAN NO DYS TSTMS	0.0	0.0	0.0	1.2	6.2	8.8	8.4	7.1	3.3	0.6	0.0	0.0	35.6	12	4375
P FREQ WND SPD = OR GTR 17 KTS	29.7	28.3	24.2	23.2	21.4	19.0	13.6	13.7	14.2	14.5	20.0	23.7	20.5	7	60592
P FREQ WND SPD = OR GTR 28 KTS	10.4	8.1	4.4	4.0	3.2	2.2	1.0	0.6	1.1	2.0	4.4	5.2	3.9	7	60592
P FREQ LES 9000 FT A/D LES 5 MI	15.3	13.9	25.0	23.4	23.7	13.5	4.9	3.1	10.8	14.2	13.8	15.1	14.7	7	57350
P FREQ LES 1900 FT A/D LES 3 MI															
FDR 00-02 LST	6.7	8.7	11.3	9.1	10.1	5.3	1.7	1.5	4.8	9.4	6.1	6.2	6.7	7	7162
03-05 LST	7.0	7.4	16.8	10.7	12.0	7.5	4.2	3.7	5.6	8.0	7.5	7.3	8.1	7	7174
06-08 LST	7.5	7.0	16.1	11.5	11.1	6.8	3.4	3.2	8.7	10.2	6.4	6.0	8.2	7	7178
09-11 LST	8.8	7.6	12.4	9.8	9.7	3.5	1.1	0.8	4.0	6.8	6.4	7.9	6.6	7	7177
12-14 LST	6.1	8.8	9.3	7.2	8.1	2.5	1.4	0.0	2.2	6.6	4.5	4.9	5.1	7	7174
15-17 LST	6.5	6.6	7.7	4.6	9.0	1.9	1.7	0.2	2.9	7.2	3.8	6.3	4.9	7	7165
18-20 LST	5.8	7.6	8.3	5.0	8.1	2.1	1.2	0.0	3.5	5.4	3.8	4.2	4.6	7	7170
21-23 LST	7.2	9.5	9.0	6.2	7.0	2.7	1.6	0.3	3.5	6.3	5.4	7.4	5.7	7	7168
P FREQ LES 300 FT A/D LES 1 MI															
FDR 00-02 LST	1.1	1.9	2.0	0.7	1.1	0.3	0.3	0.3	0.0	0.5	1.0	1.1	0.9	7	7162
03-05 LST	1.6	1.0	3.2	0.9	2.3	1.0	1.7	0.9	1.0	0.5	1.3	2.3	1.5	7	7174
06-08 LST	2.0	0.6	4.3	0.6	0.9	0.0	0.6	0.5	0.6	1.2	0.8	1.5	1.1	7	7178
09-11 LST	2.3	0.6	3.2	0.7	0.0	0.0	0.0	0.0	0.0	0.5	1.4	1.7	0.9	7	7177
12-14 LST	1.6	1.0	2.7	0.6	0.0	0.3	0.0	0.0	0.0	0.3	0.3	0.6	0.6	7	7174
15-17 LST	2.2	2.7	1.8	0.0	0.2	0.0	0.0	0.0	0.0	0.5	0.0	0.2	0.6	7	7165
18-20 LST	2.2	1.4	1.3	0.4	0.4	0.0	0.0	0.0	0.0	0.6	0.5	0.6	0.6	7	7170
21-23 LST	1.3	2.5	0.9	0.0	0.4	0.0	0.0	0.0	0.0	0.3	1.1	1.7	0.7	7	7168

DOUGLAS/CONVERSE COUNTY, WYOMING

MEAN NUMBER OF DAYS

PARAMETER DESCRIPTION		JAN	FEB	MAR	APR	MAY	JUN	JUL	AUG	SEP	OCT	NOV	DEC	ANN	POR (YRS)	NO. OBS
CIG = GTR 1000 FT AND VSBY = GTR 3 MI	17 LST	29.5	26.3	29.6	28.8	29.5	29.6	30.8	31.0	29.7	30.1	29.3	29.4	333.6	7	2395
	23 LST	29.1	26.3	28.5	28.1	30.0	29.6	30.8	30.7	29.7	30.1	29.3	29.1	351.3	7	2397
	05 LST	29.6	26.3	27.3	27.7	28.3	28.3	29.8	29.9	29.1	29.3	28.1	29.1	343.0	7	2395
	11 LST	29.5	26.9	28.6	28.8	30.0	29.9	30.8	31.0	29.9	29.9	29.1	29.5	353.9	7	2395
CIG =GTR 2000 FT AND VSBY =GTR 3 MI W/SFC WND LES 10 KTS	17 LST	12.6	7.6	8.2	5.3	6.1	7.7	8.6	10.7	11.9	13.0	16.7	16.3	124.7	7	2395
	23 LST	14.8	13.4	13.6	16.1	15.9	18.0	17.7	18.8	19.1	21.1	17.9	15.8	202.2	7	2397
	05 LST	14.1	14.3	16.2	17.0	18.8	20.1	25.1	23.7	22.6	22.4	17.6	16.6	228.7	7	2395
	11 LST	8.2	5.9	7.8	6.2	6.3	9.8	15.3	12.8	12.6	11.8	9.4	10.8	116.9	7	2395
SFC WND = GTR 17 KTS AND NO PRECIP.	17 LST	8.8	9.1	10.0	12.2	11.3	8.1	8.2	7.6	6.2	4.2	5.0	6.8	97.5	7	2390
	23 LST	9.4	6.4	6.3	4.7	4.3	3.0	2.3	3.1	1.9	2.9	4.5	6.4	55.4	7	2295
	05 LST	8.3	5.5	3.7	2.8	3.6	3.0	0.3	0.8	0.8	1.8	3.2	3.2	39.0	7	2293
	11 LST	15.9	14.0	14.2	12.8	10.9	10.5	6.5	6.1	6.2	8.6	10.7	10.4	126.8	7	2318
SFC WND 4-10 KTS AND TMP 33-89 DEG F AND NO PRECIP.	17 LST	3.8	3.6	6.2	7.2	7.8	10.0	8.1	11.1	13.2	14.1	10.6	3.4	103.1	7	2390
	23 LST	1.8	2.0	3.0	8.0	12.3	13.9	15.3	14.4	13.8	10.2	6.3	2.1	103.3	7	2295
	05 LST	2.0	1.3	2.6	6.7	10.3	13.2	14.1	11.6	11.7	9.4	3.7	2.8	91.6	7	2293
	11 LST	1.4	2.5	5.6	7.4	10.1	11.1	14.1	13.5	13.4	11.8	7.2	4.9	103.0	7	2318
SKY COVER LES 3/10 AND VSBY = GTR 3 MI	17 LST	8.6	7.6	4.7	6.5	3.7	7.7	10.2	8.8	12.1	12.8	8.9	9.0	100.6	7	2395
	23 LST	13.0	13.4	12.8	12.7	12.7	16.4	17.0	17.9	16.8	19.0	14.6	14.5	180.8	7	2397
	05 LST	13.3	14.2	12.3	10.5	8.5	12.8	16.6	15.0	16.6	18.6	15.7	14.8	168.9	7	2395
	11 LST	7.8	7.3	7.7	7.0	5.0	10.0	16.1	14.7	14.3	12.7	8.6	7.2	118.4	7	2395
CIG = GTR 2500 FT AND VSBY = GTR 3 MI	17 LST	27.8	25.9	27.0	26.8	27.3	28.7	30.4	31.0	28.6	28.0	27.7	28.0	337.2	7	2395
	23 LST	28.1	23.9	26.3	26.6	27.0	28.3	30.4	30.7	27.6	27.8	27.6	28.1	332.4	7	2397
	05 LST	28.1	25.1	24.3	24.7	25.6	25.8	28.7	29.3	26.6	27.4	26.4	28.0	320.2	7	2395
	11 LST	27.3	25.1	25.3	25.3	26.2	28.0	30.4	30.4	28.0	28.0	27.4	27.2	328.8	7	2395
CIG = GTR 6000 FT AND VSBY = GTR 3 MI	17 LST	25.1	23.8	23.3	22.3	23.0	25.8	30.0	30.1	27.7	26.4	23.4	26.7	309.6	7	2395
	23 LST	25.3	22.7	23.3	23.3	24.0	26.7	29.1	30.3	26.0	26.1	23.6	25.1	307.5	7	2397
	05 LST	26.2	23.8	21.8	21.3	22.3	23.9	27.8	29.1	25.1	25.5	24.8	25.8	297.4	7	2395
	11 LST	26.2	23.8	22.3	21.2	21.3	23.3	29.7	30.0	27.0	26.3	25.0	23.2	303.3	7	2395
CIG = GTR 10000 FT AND VSBY = GTR 3 MI	17 LST	23.7	23.3	21.0	18.2	18.7	20.7	24.4	24.7	24.4	24.3	24.8	23.4	273.6	7	2395
	23 LST	23.5	21.3	21.0	21.3	22.2	25.0	27.2	29.1	24.3	25.0	24.1	23.7	287.9	7	2397
	05 LST	24.1	22.3	20.3	19.3	20.0	22.7	26.3	27.7	24.1	24.8	23.9	24.7	281.0	7	2395
	11 LST	24.3	22.8	21.0	19.7	19.2	22.6	28.3	28.6	25.6	25.4	24.4	24.0	286.1	7	2395

LUSK MUNICIPAL, WYOMING

STA NO. 75018 (IN AREA NUMBER 10)

LATITUDE 4249N

LONGITUDE 10423W

ELEVATION(FT) 04990

PARAMETER DESCRIPTION	JAN	FEB	MAR	APR	MAY	JUN	JUL	AUG	SEP	OCT	NOV	DEC	ANN	PDR (YRS)	NO. OBS
ABS MAX TMP (F)	69	67	85	87	94	105	109	102	100	90	79	70	105	66	-113
MEAN MAX TMP (F)	35	38	45	57	66	77	86	84	75	62	47	38	59	66	-113
MEAN MIN TMP (F)	11	13	19	29	38	47	53	51	41	31	21	14	31	66	-113
ABS MIN TMP (F)	-33	-35	-24	-6	8	24	30	25	6	-4	-24	-32	-35	66	-113
MEAN NO DYS TMP - OR GTR 90(F)	0.0	0.0	0.0	0.0	0.3	5.0	12.0	10.0	3.0	0.0	0.0	0.0	30.3	10	-113
MEAN NO DYS TMP - OR LES 32(F)	30.0	27.0	29.0	21.0	4.0	0.3	0.0	0.0	4.0	17.0	27.0	30.0	189.3	10	-113
MEAN NO DYS TMP - OR LES 0(F)	9.6	3.9	2.7	0.0	0.0	0.0	0.0	0.0	0.0	0.0	3.0	4.8	24.0	12	-75017
MEAN DEW PT TMP (F)	8	13	16	23	35	43	50	48	41	30	20	15	29	7	-75017
MEAN REL HUM (PCT)	57	58	62	58	63	57	53	52	55	58	59	63	58	7	-75017
MEAN PRESS ALT (FT)	4773	4787	4883	4927	4972	4994	4949	4939	4902	4846	4786	4770	4877	0	-70
MEAN PRECIP (IN)	0.48	0.50	0.86	1.80	2.76	2.34	1.57	1.09	1.05	0.81	0.49	0.52	14.5	67	-113
MEAN SNOW FALL (IN)	6.3	6.7	8.2	9.0	2.0	0.2	0.0	0.0	0.5	2.4	5.4	7.1	47.8	56	-113
MEAN NO DYS PRCP - OR GTR 0.1 IN	1.6	1.7	2.4	4.5	5.8	5.0	3.5	2.6	2.4	2.0	1.6	1.7	34.8	67	-29
MEAN NO DYS SNFL - OR GTR 1.5 IN	1.4	1.5	1.7	1.8	0.4	0.0	0.0	0.3	0.1	0.5	1.2	1.6	10.2	56	-25
MEAN NO DYS W/OCUR VSBY LES 1/2 MI	1.0	1.4	2.1	0.7	0.8	0.3	0.3	0.6	0.3	0.4	0.7	1.3	9.9	7	-75017
MEAN NO DYS TSHTS	0.0	0.0	0.0	1.2	6.2	8.8	8.4	7.1	3.3	0.6	0.0	0.0	35.6	12	-75017
P FREQ WND SPD - OR GTR 17 KTS	29.7	28.3	24.2	23.2	21.4	19.0	13.6	13.7	14.2	14.5	20.0	23.7	20.5	7	-75017
P FREQ WND SPD - OR GTR 28 KTS	10.4	8.1	4.4	4.0	3.2	2.2	1.0	0.6	1.1	2.0	4.4	3.2	3.9	7	-75017
P FREQ LES 3000 FT A/D LES 5 MI	13.3	13.9	25.0	23.4	23.7	13.5	4.9	3.1	10.8	14.2	13.8	15.1	14.7	7	-75017
P FREQ LES 1500 FT A/D LES 3 MI															
FOR 00-02 LST	6.7	8.7	11.3	9.1	10.1	5.3	1.7	1.5	4.8	9.4	6.1	6.2	6.7	7	-75017
03-05 LST	7.0	7.4	16.8	10.7	12.0	7.5	4.2	3.7	5.6	8.0	7.5	7.3	8.1	7	-75017
06-08 LST	7.5	7.0	16.1	11.5	11.1	6.8	3.4	3.2	8.7	10.2	6.4	6.0	8.2	7	-75017
09-11 LST	8.8	7.6	12.4	9.8	9.7	3.5	1.1	0.8	4.0	6.8	6.4	7.9	6.6	7	-75017
12-14 LST	6.1	8.8	9.3	7.2	8.1	2.5	1.4	0.0	2.2	6.6	4.5	4.9	5.1	7	-75017
15-17 LST	6.5	6.6	7.7	4.6	9.0	1.9	1.7	0.2	2.9	7.2	3.8	6.3	4.9	7	-75017
18-20 LST	5.8	7.6	8.3	5.0	8.1	2.1	1.2	0.0	3.5	5.4	3.8	4.2	4.6	7	-75017
21-23 LST	7.2	9.5	9.0	8.2	7.0	2.7	1.6	0.5	3.5	6.3	5.4	7.4	5.7	7	-75017
P FREQ LES 300 FT A/D LES 1 MI															
FOR 00-02 LST	1.1	1.9	2.0	0.7	1.1	0.3	0.3	0.3	0.0	0.5	1.0	1.1	0.9	7	-75017
03-05 LST	1.6	1.0	3.2	0.9	2.3	1.0	1.7	0.9	1.0	0.5	1.3	2.3	1.5	7	-75017
06-08 LST	2.0	0.6	4.3	0.6	0.9	0.0	0.6	0.5	0.6	1.2	0.8	1.5	1.1	7	-75017
09-11 LST	2.3	0.6	3.2	0.7	0.0	0.0	0.0	0.0	0.0	0.5	1.4	1.7	0.9	7	-75017
12-14 LST	1.6	1.0	2.7	0.6	0.0	0.3	0.0	0.0	0.0	0.3	0.3	0.6	0.6	7	-75017
15-17 LST	2.2	2.7	1.8	0.0	0.2	0.0	0.0	0.0	0.0	0.5	0.0	0.2	0.6	7	-75017
18-20 LST	2.2	1.4	1.3	0.4	0.4	0.0	0.0	0.0	0.0	0.6	0.5	0.6	0.6	7	-75017
21-23 LST	1.3	2.5	0.9	0.0	0.4	0.0	0.0	0.0	0.0	0.3	1.1	1.7	0.7	7	-75017

LUSK MUNICIPAL, WYOMING

MEAN NUMBER OF DAYS

PARAMETER DESCRIPTION		JAN	FEB	MAR	APR	MAY	JUN	JUL	AUG	SEP	OCT	NOV	DEC	ANN	POR (YRS)	NO. OBS
CIG = GTR 1000 FT AND VSBY = GTR 3 MI	17 LST	29.5	26.3	29.6	28.8	29.5	29.6	30.8	31.0	29.7	30.1	29.3	29.4	293.6	7	-75017
	23 LST	29.1	26.3	28.5	28.1	30.0	29.6	30.8	30.7	29.7	30.1	29.3	29.1	351.3	7	-75017
	05 LST	29.6	26.3	27.3	27.7	28.5	28.3	29.8	29.9	29.1	29.3	28.1	29.1	343.0	7	-75017
	11 LST	29.5	26.9	28.6	28.8	30.0	29.9	30.8	31.0	29.9	29.9	29.1	29.5	353.9	7	-75017
CIG =GTR 2000 FT AND VSBY =GTR 3 MI W/SFC WND LES 10 KTS	17 LST	12.6	7.6	8.2	5.3	6.1	7.7	8.6	10.7	11.9	13.0	16.7	16.3	124.7	7	-75017
	23 LST	14.8	13.4	13.6	16.1	15.9	18.0	17.7	18.8	19.1	21.1	17.9	15.8	202.2	7	-75017
	05 LST	14.1	14.5	16.2	17.0	18.8	20.1	25.1	23.7	22.6	22.4	17.6	16.6	228.7	7	-75017
	11 LST	8.2	5.9	7.8	6.2	6.3	9.8	15.3	12.8	12.6	11.8	9.4	10.8	116.9	7	-75017
SFC WND = GTR 17 KTS AND NO PRECIP.	17 LST	8.8	9.1	10.0	12.2	11.3	8.1	8.2	7.6	6.2	4.2	5.0	6.8	97.5	7	-75017
	23 LST	9.4	6.4	6.3	4.7	4.5	3.0	2.3	3.1	1.9	2.9	4.5	6.4	55.4	7	-75017
	05 LST	8.3	5.5	3.7	2.8	3.6	3.0	0.3	0.8	0.8	1.8	3.2	5.2	39.0	7	-75017
	11 LST	15.9	14.0	14.2	12.8	10.9	10.5	6.5	8.1	6.2	8.6	10.7	10.4	126.8	7	-75017
SFC WND 4-10 KTS AND TMP 33-89 DEG F AND NO PRECIP.	17 LST	3.8	5.6	6.2	7.2	7.8	10.0	8.1	11.1	13.2	14.1	10.6	5.4	103.1	7	-75017
	23 LST	1.8	2.0	5.0	8.0	12.3	13.9	15.5	14.4	13.8	10.2	6.3	2.1	105.3	7	-75017
	05 LST	2.0	1.5	2.6	6.7	10.3	13.2	14.1	11.6	11.7	9.4	5.7	2.8	91.6	7	-75017
	11 LST	1.4	2.5	5.6	7.4	10.1	11.1	14.1	13.5	13.4	11.8	7.2	4.9	103.0	7	-75017
SKY COVER LES 3/10 AND VSBY = GTR 3 MI	17 LST	8.6	7.6	4.7	6.5	3.7	7.7	10.2	8.8	12.1	12.8	8.9	9.0	100.6	7	-75017
	23 LST	13.0	13.4	12.8	12.7	12.7	16.4	17.0	17.9	16.8	19.0	14.6	14.5	180.8	7	-75017
	05 LST	13.3	14.2	12.3	10.5	8.5	12.8	16.6	15.0	16.6	18.6	15.7	14.8	168.9	7	-75017
	11 LST	7.8	7.3	7.7	7.0	5.0	10.0	16.1	14.7	14.3	12.7	8.6	7.2	118.4	7	-75017
CIG = GTR 2500 FT AND VSBY = GTR 3 MI	17 LST	27.8	25.9	27.0	26.8	27.3	28.7	30.4	31.0	28.6	28.0	27.7	28.0	337.2	7	-75017
	23 LST	28.1	23.9	26.3	26.6	27.0	28.3	30.4	30.7	27.6	27.8	27.6	28.1	332.4	7	-75017
	05 LST	28.1	25.1	24.5	24.7	25.6	25.8	28.7	29.3	26.6	27.4	26.4	28.0	320.2	7	-75017
	11 LST	27.3	25.1	25.5	25.3	26.2	28.0	30.4	30.4	28.0	28.0	27.4	27.2	328.8	7	-75017
CIG = GTR 6000 FT AND VSBY = GTR 3 MI	17 LST	25.1	23.8	23.3	22.3	23.0	25.8	30.0	30.1	27.7	26.6	25.4	26.7	309.6	7	-75017
	23 LST	25.3	22.7	23.3	23.3	24.0	26.7	29.1	30.3	26.0	26.1	25.6	25.1	307.5	7	-75017
	05 LST	26.2	23.8	21.8	21.3	22.3	23.9	27.8	29.1	25.1	25.5	24.8	25.8	297.4	7	-75017
	11 LST	26.2	23.8	22.3	21.2	21.5	23.3	29.7	30.0	27.0	26.3	25.0	25.2	303.5	7	-75017
CIG = GTR 10000 FT AND VSBY = GTR 3 MI	17 LST	23.7	23.3	21.0	18.2	18.7	20.7	24.4	24.7	24.4	24.3	24.8	25.6	273.6	7	-75017
	23 LST	23.5	21.3	21.0	21.5	22.2	25.0	27.2	29.1	24.3	25.0	24.1	23.7	287.9	7	-75017
	05 LST	24.1	22.5	20.5	19.5	20.0	22.7	26.5	27.7	24.1	24.8	23.9	24.7	281.0	7	-75017
	11 LST	24.3	22.8	21.0	19.7	19.2	22.6	28.5	28.6	25.6	25.4	24.4	24.0	286.1	7	-75017

TORRINGTON MUNICIPAL, WYOMING

STA NO. 75022 (IN AREA NUMBER 10) LATITUDE 4203N LONGITUDE 10408W ELEVATION(FT) 04204

PARAMETER DESCRIPTION	JAN	FEB	MAR	APR	MAY	JUN	JUL	AUG	SEP	OCT	NOV	DEC	ANN	PDR (VRS)	NO, OBS
ABS MAX TMP (F)	70	75	85	87	100	105	107	103	101	92	80	77	107	38	-113
MEAN MAX TMP (F)	40	44	50	61	71	81	89	87	78	66	51	43	63	38	-113
MEAN MIN TMP (F)	11	15	21	31	41	50	56	53	42	32	21	14	32	38	-113
ABS MIN TMP (F)	-39	-33	-26	-10	18	29	39	35	10	-7	-20	-43	-43	38	-113
MEAN NO DYS TMP = DR GTR 90(F)	0.0	0.0	0.0	0.0	1.0	8.0	15.0	13.0	5.0	1.0	0.0	0.0	43.0	10	-113
MEAN NO DYS TMP = DR LES 32(F)	30.0	27.0	28.0	20.0	3.0	0.3	0.0	0.0	4.0	19.0	27.0	30.0	188.3	9	-113
MEAN NO DYS TMP = DR LES 0(F)	5.9	2.0	1.1	0.0	0.0	0.0	0.0	0.0	0.0	0.0	1.8	2.3	13.1	12	-72566
MEAN DEW PT TMP (F)	13	17	20	28	41	49	54	53	42	31	20	17	32	12	-72566
MEAN RFL HUM (PCT)	64	63	62	58	62	58	56	58	56	56	61	65	60	12	-72566
MEAN PRESS ALT (FT)	4013	4030	4126	4172	4216	4237	4190	4179	4143	4086	4026	4010	4119	0	-90
MEAN PRECIP (IN)	0.29	0.37	0.71	1.87	2.58	2.79	1.50	1.09	1.08	0.94	0.51	0.42	14.1	39	-113
MEAN SNOW FALL (IN)	4.2	5.2	6.6	4.9	1.4	0.1	0.0	0.0	0.2	1.3	4.8	5.0	33.7	28	-113
MEAN NO DYS PRCP = DR GTR 0.1 IN	1.2	1.4	2.0	4.6	5.6	5.3	3.3	2.6	2.4	2.2	1.6	1.5	33.7	39	-29
MEAN NO DYS SNFL = DR GTR 1.5 IN	0.9	1.2	1.4	1.0	0.3	0.0	0.0	0.0	0.0	0.3	1.0	1.1	7.2	28	-29
MEAN NO DYS W/OCUR VSBY LES 1/2 MI	0.9	1.2	2.7	1.1	0.8	0.7	0.3	0.6	0.7	1.0	1.5	1.4	12.9	12	-72566
MEAN NO DYS TSTMS	0.0	0.0	0.2	1.5	8.2	12.2	10.5	7.9	3.8	0.4	0.0	0.0	44.7	12	-72566
P FREQ WND SPD = DR GTR 17 KTS	8.9	13.5	19.3	19.3	15.1	11.2	4.8	3.7	5.0	9.1	14.2	12.2	11.4	12	-72566
P FREQ WND SPD = DR GTR 28 KTS	0.7	1.5	2.5	2.1	0.8	0.4	0.1	0.1	0.1	0.7	1.2	0.8	0.9	12	-72566
P FREQ LES 5000 FT A/D LES 5 MI	10.8	18.5	24.4	23.4	24.2	15.0	7.2	6.4	11.2	14.1	15.3	13.0	15.3	12	-72566
P FREQ LES 1500 FT A/D LES 3 MI															
FOR 00-02 LST	5.0	11.0	12.5	10.2	9.4	6.1	1.3	1.7	5.1	7.2	8.4	5.4	6.9	12	-72566
03-05 LST	5.0	10.7	14.8	12.4	13.5	8.4	3.4	4.4	7.0	9.7	8.7	6.5	8.7	12	-72566
06-08 LST	6.2	13.4	17.1	14.5	14.7	8.0	4.2	5.5	10.6	11.3	10.8	7.7	10.3	12	-72566
09-11 LST	6.3	12.3	13.7	11.7	10.9	3.3	1.5	2.2	6.4	10.4	9.3	6.0	7.8	12	-72566
12-14 LST	3.5	9.0	10.0	9.9	7.6	1.9	0.8	0.0	3.4	7.2	7.2	4.5	5.4	12	-72566
15-17 LST	2.5	8.1	8.3	9.0	7.1	2.0	1.0	0.1	4.2	5.7	6.9	3.9	4.9	12	-72566
18-20 LST	2.4	7.7	8.4	7.0	6.0	1.9	1.1	0.0	3.2	5.5	6.5	3.8	4.5	12	-72566
21-23 LST	3.5	8.8	10.5	8.8	6.9	3.8	1.2	0.4	4.1	6.1	7.5	4.4	5.5	12	-72566
P FREQ LES 300 FT A/D LES 1 MI															
FOR 00-02 LST	1.6	1.8	3.0	1.4	0.4	0.4	0.0	0.2	0.8	1.4	2.0	1.7	1.2	12	-72566
03-05 LST	1.2	2.2	3.7	2.0	2.2	1.2	1.0	1.1	0.6	1.8	2.4	2.3	1.8	12	-72566
06-08 LST	1.3	2.8	4.5	1.9	0.9	0.4	0.4	0.4	0.9	2.4	3.1	2.1	1.8	12	-72566
09-11 LST	1.4	2.4	3.0	1.1	0.4	0.0	0.0	0.0	0.1	0.3	1.7	1.5	1.0	12	-72566
12-14 LST	1.1	1.9	3.1	1.4	0.2	0.0	0.0	0.0	0.0	0.5	0.8	0.9	0.8	12	-72566
15-17 LST	0.6	1.4	2.2	1.1	0.3	0.2	0.0	0.0	0.1	0.4	1.3	1.3	0.7	12	-72566
18-20 LST	0.6	1.3	2.0	0.7	0.2	0.1	0.1	0.0	0.1	0.2	1.1	0.9	0.6	12	-72566
21-23 LST	1.4	1.1	3.0	0.9	0.2	0.2	0.0	0.0	0.6	0.6	1.5	0.9	0.9	12	-72566

TORRINGTON MUNICIPAL, WYOMING

MEAN NUMBER OF DAYS

PARAMETER DESCRIPTION		JAN	FEB	MAR	APR	MAY	JUN	JUL	AUG	SEP	OCT	NOV	DEC	ANN	PDR (YRS)	NO, OBS
CIG = GTR 1000 FT AND VSBY = GTR 3 MI	17 LST	30.1	26.7	29.1	28.3	29.7	29.5	30.7	30.9	29.1	30.2	28.7	30.2	333.2	12	-72566
	23 LST	30.0	26.0	28.2	28.2	29.8	29.4	30.8	30.9	29.0	29.6	28.6	29.9	350.4	12	-72566
	05 LST	29.7	25.8	27.6	26.6	27.9	28.1	30.2	30.1	28.7	28.6	27.8	29.1	340.2	12	-72566
	11 LST	29.7	25.6	28.2	28.6	29.7	29.6	31.0	31.0	29.0	29.0	28.1	30.0	349.5	12	-72566
CIG = GTR 2000 FT AND VSBY = GTR 3 MI W/SFC WND LES 10 KTS	17 LST	17.6	12.4	9.2	9.2	8.6	11.0	15.0	17.0	17.0	18.7	14.8	17.5	168.0	12	-72566
	23 LST	20.4	16.7	16.0	15.3	16.2	16.6	20.6	20.3	20.2	20.2	18.1	18.5	219.6	12	-72566
	05 LST	20.1	17.2	13.8	16.2	16.2	19.4	24.1	23.5	21.8	20.3	17.3	16.1	223.0	12	-72566
	11 LST	14.1	10.0	10.6	9.8	11.1	14.6	19.7	20.0	16.7	14.1	10.9	13.3	164.9	12	-72566
SFC WND = GTR 17 KTS AND NO PRECIP.	17 LST	2.0	4.3	8.3	10.1	8.2	5.8	1.9	1.9	2.0	2.2	3.1	2.9	32.7	12	-72566
	23 LST	1.4	2.1	3.7	3.7	2.1	2.4	1.1	0.8	1.1	1.3	2.0	1.7	23.4	12	-72566
	05 LST	1.7	1.4	3.1	3.2	1.6	0.8	0.3	0.2	0.6	1.1	2.9	2.8	19.7	12	-72566
	11 LST	5.2	7.4	8.8	8.4	6.4	4.3	2.1	1.6	2.1	3.9	8.1	7.5	67.8	12	-72566
SFC WND 4-10 KTS AND THP 33-89 DEG F AND NO PRECIP.	17 LST	8.6	8.8	8.8	9.5	10.3	10.5	12.3	15.1	16.7	19.9	11.8	7.8	140.1	12	-72566
	23 LST	3.4	3.5	6.8	11.1	15.9	16.3	19.9	20.1	18.3	16.7	6.8	2.9	141.7	12	-72566
	05 LST	1.4	1.7	2.9	7.7	18.5	18.7	21.1	21.3	20.3	14.8	3.6	1.6	133.6	12	-72566
	11 LST	7.3	6.3	8.6	10.7	11.9	13.3	17.8	18.2	15.9	13.5	8.6	6.8	138.9	12	-72566
SKY COVER LES 3/10 AND VSBY = GTR 3 MI	17 LST	9.6	8.2	8.5	7.1	6.4	8.8	11.7	10.8	13.8	13.8	10.5	11.1	120.3	12	-72566
	23 LST	14.3	12.5	12.0	12.9	12.6	14.4	16.7	18.2	17.7	17.6	14.3	14.2	177.4	12	-72566
	05 LST	13.6	11.5	10.1	9.3	10.6	12.3	15.4	14.3	16.8	17.7	13.3	13.5	160.4	12	-72566
	11 LST	10.1	8.5	7.8	7.9	8.6	14.2	17.8	14.9	16.1	14.7	9.8	10.4	140.8	12	-72566
CIG = GTR 2500 FT AND VSBY = GTR 3 MI	17 LST	29.2	24.8	26.7	26.3	28.2	29.0	30.6	30.8	27.8	28.4	27.4	29.3	338.5	12	-72566
	23 LST	29.2	25.2	26.1	25.9	27.5	27.8	30.3	30.3	28.0	28.0	27.1	28.8	334.4	12	-72566
	05 LST	28.6	23.9	25.0	24.2	24.3	25.9	29.1	28.4	27.1	27.2	26.6	28.2	318.5	12	-72566
	11 LST	28.2	23.9	25.4	24.3	26.0	27.8	30.2	30.1	27.2	27.5	26.7	28.5	325.8	12	-72566
CIG = GTR 6000 FT AND VSBY = GTR 3 MI	17 LST	27.8	22.7	23.8	22.6	21.3	23.9	28.4	29.1	25.5	27.5	25.7	27.4	305.7	12	-72566
	23 LST	27.3	23.1	23.3	23.4	24.0	26.2	29.2	29.1	26.3	26.5	25.0	26.4	309.8	12	-72566
	05 LST	27.0	21.8	22.2	21.9	21.5	23.8	27.9	27.7	26.3	25.7	24.3	25.9	296.0	12	-72566
	11 LST	27.2	22.6	22.5	20.6	21.2	24.5	28.1	28.6	26.2	26.1	24.4	26.5	298.5	12	-72566
CIG = GTR 10000 FT AND VSBY = GTR 3 MI	17 LST	25.4	20.8	20.8	19.0	16.5	18.8	21.9	23.8	22.6	23.5	24.2	25.1	264.3	12	-72566
	23 LST	25.6	21.5	21.0	21.8	21.3	23.9	27.2	27.9	24.2	25.0	22.7	24.6	286.7	12	-72566
	05 LST	25.2	20.4	19.6	19.7	19.2	22.0	25.6	26.4	23.9	24.2	23.2	24.1	273.5	12	-72566
	11 LST	25.6	20.7	20.3	18.8	19.6	23.4	27.2	26.7	25.0	24.2	22.6	24.2	278.3	12	-72566

GILLETTE/CAMPBELL COUNTY, WYOMING

STA NO. 75031 (IN AREA NUMBER 10)

LATITUDE 4421N

LONGITUDE 10531W

ELEVATION(FT) 04352

PARAMETER DESCRIPTION	JAN	FEB	MAR	APR	MAY	JUN	JUL	AUG	SEP	OCT	NOV	DEC	ANN	POR (YRS)	NO. OBS
ABS MAX TMP (F)	62	67	79	90	95	104	110	106	100	98	81	69	110	49	-113
MEAN MAX TMP (F)	32	36	43	55	66	76	87	85	75	61	44	36	58	48	-113
MEAN MIN TMP (F)	11	14	20	30	40	48	56	54	45	34	23	15	33	48	-113
ABS MIN TMP (F)	-36	-40	-23	-12	11	29	37	29	10	-12	-26	-31	-40	48	-113
MEAN NO DYS TMP = DR GTR 90(F)	0.0	0.0	0.0	0.0	0.3	3.0	16.0	13.0	4.0	0.0	0.0	0.0	36.3	9	-113
MEAN NO DYS TMP = DR LES 32(F)	30.0	27.0	27.0	21.0	4.0	0.3	0.0	0.0	2.0	14.0	27.0	30.0	184.3	9	-113
MEAN NO DYS TMP = DR LES 0(F)	11.0	3.9	5.3	0.0	0.0	0.0	0.0	0.0	0.0	4.5	9.0	33.7	3	-75232	
MEAN DEN PT TMP (F)	7	17	16	26	37	45	50	47	40	33	20	14	29	3	-75232
MEAN REL HUM (PCT)	69	67	70	60	63	60	59	55	65	63	68	73	64	3	-75232
MEAN PRESS ALT (FT)	3801	3879	4054	4246	4391	4555	4625	4521	4288	4088	3925	3827	4183	0	-50
MEAN PRECIP (IN)	0.64	0.47	0.98	1.63	2.32	2.40	1.57	1.21	1.22	0.88	0.68	0.65	14.6	48	-113
MEAN SNOW FALL (IN)	3.7	1.4	12.0	2.9	4.1	1.3	0.0	0.0	0.0	2.3	3.6	4.5	35.8	3	-75232
MEAN NO DYS PRCP = DR GTR 0.1 IN	2.0	1.6	2.7	4.2	5.3	4.8	3.5	2.8	2.6	2.1	1.8	2.0	33.4	48	-29
MEAN NO DYS SNPL = DR GTR 1.5 IN	0.3	0.0	2.7	1.0	1.0	0.7	0.0	0.0	0.0	0.5	0.0	0.5	6.7	3	-75232
MEAN NO DYS W/OCUR VSBY LES 1/2 MI	1.3	0.6	3.3	2.3	1.0	1.0	0.0	0.0	1.0	2.0	0.5	1.0	14.0	3	-75232
MEAN NO DYS TSTMS	0.0	0.0	0.0	1.0	6.0	7.0	9.4	10.0	2.5	1.3	0.0	0.0	37.4	3	-75232
P FREQ WND SPD = DR GTR 17 KTS	8.8	4.8	8.4	13.5	11.4	12.4	6.7	7.9	10.4	11.6	12.0	9.9	9.8	3	-75232
P FREQ WND SPD = DR GTR 28 KTS	1.0	0.2	0.7	1.8	1.3	0.9	1.3	0.9	0.2	2.4	1.7	0.8	1.1	3	-75232
P FREQ LES 5000 FT A/D LES 5 MI	14.3	16.2	23.4	22.2	17.7	15.2	11.1	4.2	21.9	22.2	21.9	18.0	17.4	3	-75232
P FREQ LES 1900 FT A/D LES 3 MI															
FOR 00-02 LST	10.0	12.5	11.9	10.4	7.2	5.6	2.6	1.1	13.9	12.9	6.1	8.1	8.5	3	-75232
03-05 LST	9.7	13.7	19.4	13.0	9.7	8.1	6.5	3.2	17.8	16.7	10.6	11.3	11.6	3	-75232
06-08 LST	10.0	9.4	18.3	13.7	9.0	8.5	6.9	4.3	16.7	18.3	12.8	12.9	11.7	3	-75232
09-11 LST	6.8	7.8	12.3	12.6	6.8	7.0	3.9	1.1	13.9	16.1	9.4	16.1	9.5	3	-75232
12-14 LST	4.3	5.1	10.0	7.8	6.5	6.3	2.6	0.0	10.6	10.8	6.1	11.3	6.8	3	-75232
15-17 LST	5.7	4.7	8.7	7.4	3.6	5.9	2.6	0.0	10.1	9.1	13.3	4.8	6.3	3	-75232
18-20 LST	6.2	6.3	7.9	6.3	4.3	4.4	2.6	0.0	7.2	10.8	8.9	3.8	5.7	3	-75232
21-23 LST	7.5	8.7	13.0	9.3	8.6	4.1	2.2	1.1	5.6	13.4	5.6	3.8	6.9	3	-75232
P FREQ LES 300 FT A/D LES 1 MI															
FOR 00-02 LST	2.9	2.0	2.3	0.7	0.7	0.4	0.0	0.0	3.3	2.7	0.0	2.2	1.5	3	-75232
03-05 LST	0.7	0.4	7.9	3.3	1.1	0.0	0.0	0.0	5.6	1.1	0.0	3.2	1.9	3	-75232
06-08 LST	1.4	0.0	8.2	1.5	0.7	1.1	0.0	0.5	1.7	1.1	1.1	0.5	1.5	3	-75232
09-11 LST	1.4	0.0	3.6	2.2	0.7	0.4	0.0	0.0	0.0	1.1	0.0	2.2	1.0	3	-75232
12-14 LST	1.4	0.4	2.9	1.1	0.0	0.0	0.0	0.0	0.0	1.1	0.0	1.6	0.7	3	-75232
15-17 LST	2.2	0.0	2.5	1.5	0.0	0.4	0.0	0.0	0.0	2.2	0.6	0.0	0.8	3	-75232
18-20 LST	1.4	1.2	2.2	1.1	0.7	0.7	0.0	0.0	0.0	2.7	3.3	0.0	1.1	3	-75232
21-23 LST	0.4	2.0	3.6	0.4	0.7	0.0	0.0	0.0	0.0	3.8	1.1	0.0	1.0	3	-75232

GILLETTE/CAMPBELL COUNTY, WYOMING

MEAN NUMBER OF DAYS

PARAMETER DESCRIPTION		JAN	FEB	MAR	APR	MAY	JUN	JUL	AUG	SEP	OCT	NOV	DEC	ANN	PDR (YRS)	NO. OBS
CIG = GTR 1000 FT AND VSBY = GTR 3 MI	17 LST	29.6	26.7	29.0	29.3	30.7	29.0	31.0	31.0	29.5	29.0	28.0	30.5	353.3	3	-75232
	23 LST	29.6	25.7	28.3	28.0	28.6	28.7	31.0	31.0	28.0	27.5	29.5	31.0	346.9	3	-75232
	05 LST	28.3	25.3	27.0	26.3	29.6	28.3	30.2	30.0	27.5	28.0	28.5	28.5	337.5	3	-75232
	11 LST	29.6	27.3	28.3	28.0	29.6	29.0	30.6	31.0	29.5	29.5	29.5	28.5	350.4	3	-75232
CIG =GTR 2000 FT AND VSBY =GTR 3 MI W/SFC WND LES 10 KTS	17 LST	22.7	22.7	18.0	12.0	13.3	13.7	18.4	16.0	14.5	16.0	20.0	20.5	207.8	3	-75232
	23 LST	21.3	21.4	22.0	17.0	20.3	22.0	22.4	25.5	18.5	19.5	21.5	23.5	254.9	3	-75232
	05 LST	20.3	21.4	19.7	21.3	21.6	21.3	25.8	25.5	19.0	20.0	20.5	24.5	260.9	3	-75232
	11 LST	18.0	18.8	15.0	13.7	13.0	14.6	19.7	20.0	14.0	12.0	14.0	13.0	185.8	3	-75232
SFC WND = GTR 17 KTS AND NO PRECIP.	17 LST	2.8	1.0	2.5	5.6	6.5	5.7	4.2	5.1	4.7	3.1	2.1	3.2	46.5	3	-75232
	23 LST	2.1	1.3	2.9	2.8	2.4	1.0	1.2	2.0	1.5	2.1	2.7	2.1	24.1	3	-75232
	05 LST	2.7	1.3	2.9	1.4	2.1	1.4	0.4	1.5	1.1	2.0	1.6	0.5	18.9	3	-75232
	11 LST	3.5	2.0	2.9	6.8	4.6	5.2	1.6	2.5	4.7	6.1	7.1	4.2	51.2	3	-75232
SFC WND 4-10 KTS AND TMP 33-89 DEG F AND NO PRECIP.	17 LST	3.5	9.5	7.1	11.9	13.4	14.1	15.5	17.3	13.4	14.2	10.0	3.7	133.6	3	-75232
	23 LST	1.0	3.0	3.2	7.7	13.6	13.0	12.4	9.5	10.1	8.9	5.9	0.5	88.8	3	-75232
	05 LST	0.7	2.0	1.4	6.5	13.7	10.7	8.6	9.0	13.7	10.1	4.3	1.6	82.3	3	-75232
	11 LST	3.9	8.8	9.6	13.9	16.6	11.9	16.5	20.5	16.8	10.1	8.7	4.2	141.5	3	-75232
SKY COVER LES 3/10 AND VSBY = GTR 3 MI	17 LST	9.3	7.2	6.0	6.7	3.0	9.0	10.2	9.5	9.5	7.5	7.0	8.0	92.9	3	-75232
	23 LST	11.7	10.9	12.3	15.3	13.0	14.3	16.7	16.5	14.0	15.5	11.0	9.0	160.2	3	-75232
	05 LST	12.6	12.2	10.0	10.3	9.0	13.0	14.1	15.0	13.5	13.0	10.5	10.5	143.7	3	-75232
	11 LST	7.0	5.9	4.7	8.0	5.0	9.0	12.1	15.0	8.0	8.0	4.0	3.0	89.7	3	-75232
CIG = GTR 2500 FT AND VSBY = GTR 3 MI	17 LST	29.3	26.0	26.7	27.3	29.0	27.7	29.4	31.0	26.5	27.0	24.5	29.0	333.4	3	-75232
	23 LST	27.7	24.4	26.3	26.3	27.7	28.0	29.4	30.5	26.5	25.5	27.5	27.5	327.3	3	-75232
	05 LST	26.3	24.0	22.3	24.7	26.7	25.7	29.0	29.0	23.0	24.0	24.5	26.0	305.2	3	-75232
	11 LST	28.3	24.0	25.0	25.0	26.7	27.0	29.0	30.5	25.5	24.5	25.0	24.0	314.5	3	-75232
CIG = GTR 6000 FT AND VSBY = GTR 3 MI	17 LST	26.7	25.0	24.0	23.0	25.6	27.0	28.1	30.5	25.5	24.5	22.5	26.5	308.9	3	-75232
	23 LST	26.0	22.1	24.0	23.6	25.3	26.3	28.1	30.0	24.5	23.5	25.0	26.5	304.9	3	-75232
	05 LST	25.0	23.4	19.3	21.7	23.7	24.7	28.2	28.0	21.5	24.0	23.5	23.5	286.5	3	-75232
	11 LST	27.3	23.0	22.3	21.3	23.0	22.0	25.4	29.5	24.0	24.0	22.5	22.5	286.8	3	-75232
CIG = GTR 10000 FT AND VSBY = GTR 3 MI	17 LST	23.0	23.0	22.3	20.3	22.3	23.3	24.1	28.0	23.0	21.5	21.5	24.5	276.8	3	-75232
	23 LST	23.3	20.4	22.3	21.7	22.7	22.7	25.3	28.5	23.5	23.5	23.5	25.5	282.9	3	-75232
	05 LST	23.3	20.7	18.3	20.6	21.3	21.7	25.8	27.0	20.0	21.0	22.0	22.0	263.7	3	-75232
	11 LST	25.3	21.4	19.3	20.0	19.7	18.7	24.1	29.0	22.5	23.0	21.0	19.5	263.5	3	-75232

NEWCASTLE/MONDELL FIELD, WYOMING

STA NO. 75032 (IN AREA NUMBER 10)

LATITUDE 4332N

LONGITUDE 10419W

ELEVATION(FT) 04166

PARAMETER DESCRIPTION	JAN	FEB	MAR	APR	MAY	JUN	JUL	AUG	SEP	OCT	NOV	DEC	ANN	POR (YRS)	NO. OBS
ABS MAX TMP (F)	66	66	82	91	98	103	108	105	101	90	73	68	108	49	-113
MEAN MAX TMP (F)	34	37	45	57	67	78	87	85	74	61	45	37	59	49	-113
MEAN MIN TMP (F)	11	14	21	32	42	52	59	57	47	36	23	15	34	49	-113
ABS MIN TMP (F)	-37	-33	-17	-13	11	28	37	26	12	-11	-19	-25	-37	49	-113
MEAN NO DYS TMP = DR GTR 90(F)	0.0	0.0	0.0	0.0	0.3	4.0	13.0	7.0	2.0	0.0	0.0	0.0	26.3	6	-113
MEAN NO DYS TMP = DR LES 32(F)	31.0	28.0	27.0	17.0	2.0	0.3	0.0	0.0	1.0	10.0	27.0	30.0	173.3	8	-113
MEAN NO DYS TMP = DR LES 0(F)	11.0	3.9	5.3	0.0	0.0	0.0	0.0	0.0	0.0	0.0	4.5	9.0	33.7	3	-75232
MEAN DEW PT TMP (F)	7	17	16	26	37	45	50	47	40	33	20	14	29	3	-75232
MEAN REL HUM (PCT)	69	67	70	60	63	60	59	55	65	63	68	73	64	3	-75232
MEAN PRESS ALT (FT)	3980	3994	4092	4138	4180	4202	4154	4142	4106	4051	3995	3978	4084	0	-50
MEAN PRECIP (IN)	0.47	0.44	0.75	1.34	2.38	2.51	2.03	1.57	1.23	0.95	0.57	0.47	14.7	52	-113
MEAN SNOW FALL (IN)	6.5	5.1	7.6	4.1	0.6	0.0	0.0	0.0	0.2	2.6	4.9	5.5	37.1	44	-113
MEAN NO DYS PRCP = DR GTR 0.1 IN	1.6	1.5	2.1	3.6	5.4	4.9	4.2	3.5	2.6	2.2	1.7	1.6	34.9	52	-29
MEAN NO DYS SNFL = DR GTR 1.5 IN	1.5	1.1	1.5	0.9	0.1	0.0	0.0	0.0	0.0	0.0	1.1	1.2	8.0	44	-29
MEAN NO DYS W/OCUR VSBY LES 1/2 MI	1.3	0.6	3.3	2.3	1.0	1.0	0.0	0.0	1.0	2.0	0.5	1.0	14.0	3	-75232
MEAN NO DYS TSTMS	0.0	0.0	0.0	1.0	6.0	7.0	9.4	10.0	2.5	1.5	0.0	0.0	37.4	3	-75232
P FREQ WND SPD = DR GTR 17 KTS	8.8	4.8	8.4	13.5	11.4	12.4	6.7	7.9	10.4	11.6	12.0	9.9	9.8	3	-75232
P FREQ WND SPD = DR GTR 28 KTS	1.0	0.2	0.7	1.8	1.3	0.9	1.3	0.9	0.2	2.4	1.7	0.8	1.1	3	-75232
P FREQ LES 5000 FT A/D LES 3 MI	14.3	16.2	23.4	22.2	17.7	15.2	11.1	4.2	21.9	22.2	21.9	18.0	17.4	3	-75232
P FREQ LES 1500 FT A/D LES 3 MI															
FOR 00-02 LST	10.0	12.5	11.9	10.4	7.2	5.6	2.6	1.1	13.9	12.9	6.1	8.1	8.5	3	-75232
03-05 LST	9.7	13.7	19.4	13.0	9.7	8.1	6.5	3.2	17.8	16.7	10.6	11.3	11.6	3	-75232
06-08 LST	10.0	9.4	18.3	13.7	9.0	8.5	6.9	4.3	16.7	18.3	12.8	12.9	11.7	3	-75232
09-11 LST	6.8	7.8	12.5	12.6	6.8	7.0	3.9	1.1	13.9	16.1	9.4	16.1	9.5	3	-75232
12-14 LST	4.3	5.1	10.0	7.8	6.5	6.3	2.6	0.0	10.6	10.8	6.1	11.3	6.8	3	-75232
15-17 LST	5.7	4.7	8.7	7.4	3.6	5.9	2.6	0.0	10.1	9.1	13.3	4.8	6.3	3	-75232
18-20 LST	6.2	6.3	7.9	6.3	4.3	4.4	2.6	0.0	7.2	10.8	8.9	3.8	5.7	3	-75232
21-23 LST	7.5	8.7	13.0	9.3	8.6	4.1	2.2	1.1	5.6	13.4	5.6	3.8	6.9	3	-75232
P FREQ LES 300 FT A/D LES 1 MI															
FOR 00-02 LST	2.9	2.0	2.5	0.7	0.7	0.4	0.0	0.0	3.3	2.7	0.0	2.2	1.5	3	-75232
03-05 LST	0.7	0.4	7.9	3.3	1.1	0.0	0.0	0.0	5.6	1.1	0.0	3.2	1.9	3	-75232
06-08 LST	1.4	0.0	8.2	1.5	0.7	1.1	0.0	0.5	1.7	1.1	1.1	0.5	1.5	3	-75232
09-11 LST	1.4	0.0	3.6	2.2	0.7	0.4	0.0	0.0	0.0	1.1	0.0	2.2	1.0	3	-75232
12-14 LST	1.4	0.4	2.9	1.1	0.0	0.0	0.0	0.0	0.0	1.1	0.0	1.6	0.7	3	-75232
15-17 LST	2.2	0.6	2.5	1.5	0.0	0.4	0.0	0.0	0.0	2.2	0.6	0.0	0.8	3	-75232
18-20 LST	1.4	1.2	2.2	1.1	0.7	0.7	0.0	0.0	0.0	2.7	3.3	0.0	1.1	3	-75232
21-23 LST	0.4	2.0	3.6	0.4	0.7	0.0	0.0	0.0	0.0	3.8	1.1	0.0	1.0	3	-75232

NEWCASTLE/MONDELL FIELD, WYOMING

MEAN NUMBER OF DAYS

PARAMETER DESCRIPTION		JAN	FEB	MAR	APR	MAY	JUN	JUL	AUG	SEP	OCT	NOV	DEC	ANN	POR (YRS)	NO. OBS
CIG = GTR 1000 FT AND VSBY = GTR 3 MI	17 LST	29.6	26.7	29.0	29.3	30.7	29.0	31.0	31.0	29.5	29.0	28.0	30.5	333.3	3	-75232
	23 LST	29.6	25.7	28.3	28.0	28.6	28.7	31.0	31.0	28.0	27.5	29.5	31.0	346.9	3	-75232
	05 LST	28.3	25.3	27.0	26.3	29.6	28.3	30.2	30.0	27.5	28.0	28.5	28.5	337.5	3	-75232
	11 LST	29.6	27.3	28.3	28.0	29.0	29.0	30.6	31.0	29.5	29.5	29.5	28.5	350.4	3	-75232
CIG = GTR 2000 FT AND VSBY = GTR 3 MI W/SFC WND LES 10 KTS	17 LST	22.7	22.7	18.0	12.0	13.3	13.7	18.4	16.0	14.5	16.0	20.0	20.5	207.8	3	-75232
	23 LST	21.3	21.4	22.0	17.0	20.3	22.0	22.4	25.5	18.5	19.5	21.5	23.5	254.9	3	-75232
	05 LST	20.3	21.4	19.7	21.3	21.6	21.3	25.8	25.5	19.0	20.0	20.5	24.5	260.9	3	-75232
	11 LST	18.0	18.8	15.0	13.7	13.0	14.6	19.7	20.0	14.0	12.0	14.0	13.0	185.8	3	-75232
SFC WND = GTR 17 KTS AND NO PRECIP.	17 LST	2.8	1.0	2.5	5.6	6.5	9.7	4.2	9.1	4.7	3.1	2.1	3.2	46.5	3	-75232
	23 LST	2.1	1.3	2.9	2.8	2.4	1.0	1.2	2.0	1.5	2.1	2.7	2.1	24.1	3	-75232
	05 LST	2.7	1.3	2.9	1.4	2.1	1.4	0.4	1.5	1.1	2.0	1.6	0.5	18.9	3	-75232
	11 LST	3.5	2.0	2.9	6.8	4.6	5.2	1.6	2.5	4.7	6.1	7.1	4.2	51.2	3	-75232
SFC WND 4-10 KTS AND TMP 33-89 DEG F AND NO PRECIP.	17 LST	3.5	9.5	7.1	11.9	13.4	14.1	15.5	17.3	13.4	14.2	10.0	3.7	133.6	3	-75232
	23 LST	1.0	3.0	3.2	7.7	13.6	13.0	12.4	9.5	10.1	8.9	5.9	0.5	88.8	3	-75232
	05 LST	0.7	2.0	1.4	6.5	13.7	10.7	8.6	9.0	13.7	10.1	4.3	1.6	82.3	3	-75232
	11 LST	3.9	8.8	9.6	13.9	16.6	11.9	16.5	20.5	16.8	10.1	8.7	4.2	141.5	3	-75232
SKY COVER LES 3/10 AND VSBY = GTR 3 MI	17 LST	9.3	7.2	6.0	8.7	3.0	9.0	10.2	9.5	9.5	7.5	7.0	8.0	92.9	3	-75232
	23 LST	11.7	10.9	12.7	15.3	13.0	14.3	16.7	16.5	14.0	15.5	11.0	9.0	160.2	3	-75232
	05 LST	12.6	12.2	10.0	10.3	9.0	13.0	14.1	15.0	13.5	13.0	10.5	10.5	143.7	3	-75232
	11 LST	7.0	5.9	4.7	8.0	5.0	9.0	12.1	15.0	8.0	6.0	4.0	5.0	89.7	3	-75232
CIG = GTR 2500 FT AND VSBY = GTR 3 MI	17 LST	29.3	26.0	26.7	27.3	29.0	27.7	29.4	31.0	26.5	27.0	24.5	29.0	333.4	3	-75232
	23 LST	27.7	24.4	26.3	26.3	27.7	28.0	29.4	30.5	26.5	25.5	27.5	27.5	327.3	3	-75232
	05 LST	26.3	24.0	22.3	24.7	26.7	25.7	29.0	29.0	23.0	24.0	24.5	26.0	305.2	3	-75232
	11 LST	28.3	24.0	25.0	25.0	26.7	27.0	29.0	30.5	25.5	24.5	25.0	24.0	314.5	3	-75232
CIG = GTR 6000 FT AND VSBY = GTR 3 MI	17 LST	26.7	25.0	24.0	23.0	25.6	27.0	28.1	30.5	25.5	24.5	22.5	26.5	308.9	3	-75232
	23 LST	26.0	22.1	24.0	23.6	25.3	26.3	28.1	30.0	24.5	23.5	25.0	26.5	304.9	3	-75232
	05 LST	25.0	23.4	19.3	21.7	23.7	24.7	28.2	28.0	21.5	24.0	23.5	23.5	286.5	3	-75232
	11 LST	27.3	23.0	22.3	21.3	23.0	22.0	25.4	29.5	24.0	24.0	22.5	22.5	286.8	3	-75232
CIG = GTR 10000 FT AND VSBY = GTR 3 MI	17 LST	23.0	23.0	22.3	20.3	22.3	23.3	24.1	28.0	23.0	21.5	21.5	24.5	276.8	3	-75232
	23 LST	23.3	20.4	22.3	21.7	22.7	22.7	25.3	28.5	23.5	23.5	23.5	25.5	282.9	3	-75232
	05 LST	23.3	20.7	18.3	20.6	21.3	21.7	25.8	27.0	20.0	21.0	22.0	22.0	263.7	3	-75232
	11 LST	25.3	21.4	19.3	20.0	19.7	18.7	24.1	29.0	22.5	23.0	21.0	19.5	263.5	3	-75232

MOORCROFT, WYOMING

STA NO, 75232 (IN AREA NUMBER 10) LATITUDE 4416N LONGITUDE 10457W ELEVATION(FT) 04277

PARAMETER DESCRIPTION	JAN	FEB	MAR	APR	MAY	JUN	JUL	AUG	SEP	OCT	NOV	DEC	ANN	PDR (YRS)	NO. OBS
ABS MAX TMP (F)	58	67	74	84	96	101	106	102	98	87	75	60	106	15	-613
MEAN MAX TMP (F)	31	35	41	55	67	76	88	86	74	62	44	36	58	15	-113
MEAN MIN TMP (F)	7	1	19	29	41	49	57	54	43	33	20	13	31	15	-113
ABS MIN TMP (F)	-37	-42	-24	-19	8	29	38	36	18	5	-26	-23	-42	15	-613
MEAN NO DYS TMP = OR GTR 90(F)	0.0	0.0	0.0	0.0	0.3	3.0	13.0	10.0	3.0	0.0	0.0	0.0	29.3	9	-113
MEAN NO DYS TMP = OR LES 32(F)	31.0	28.0	28.0	20.0	4.0	0.3	0.0	0.0	3.0	15.0	28.0	30.0	187.3	9	-113
MEAN NO DYS TMP = OR LES 0(F)	11.0	7.9	5.3	0.0	0.0	0.0	0.0	0.0	0.0	0.0	4.5	9.0	33.7	3	926
MEAN DEW PT TMP (F)	7	17	16	26	37	45	50	47	40	33	20	14	29	3	22204
MEAN WPL HUM (PCT)	69	67	70	60	63	60	59	55	65	63	68	73	64	3	22200
MEAN PRESS ALT (FT)														0	0
MEAN PRECIP (IN)	0.37	0.34	0.63	0.98	2.23	2.46	1.43	1.13	0.96	0.56	0.48	0.43	12.1	15	-113
MEAN SNOW FALL (IN)	3.7	1.0	12.0	2.9	4.1	1.3	0.0	0.0	0.0	2.3	3.6	4.5	35.8	3	926
MEAN NO DYS PKCP = OR GTR 0.1 IN	1.4	1.3	1.8	2.7	5.2	4.9	3.3	2.7	2.2	1.7	1.6	1.5	30.3	15	-29
MEAN NO DYS SNFL = OR GTR 1.5 IN	0.3	0.0	2.7	1.0	1.0	0.7	0.0	0.0	0.0	0.5	0.0	0.5	6.7	3	926
MEAN NO DYS W/DCUR VSBY LES 1/2 MI	1.3	0.6	3.3	2.3	1.0	1.0	0.0	0.0	1.0	2.0	0.5	1.0	14.0	3	926
MEAN NO DYS TSMS	0.0	0.0	0.0	1.0	6.0	7.0	9.4	10.0	2.5	1.5	0.0	0.0	37.4	3	926
P FREQ WND SPD = OR GTR 17 KTS	8.8	4.8	8.4	13.5	11.4	12.4	6.7	7.9	10.4	11.6	12.0	9.9	9.8	3	22203
P FREQ WND SPD = OR GTR 28 KTS	1.0	0.2	0.7	1.8	1.3	0.9	1.3	0.9	0.2	2.4	1.7	0.8	1.1	3	22203
P FREQ LES 3000 FT A/D LES 5 MI	14.3	10.2	23.4	22.2	17.7	15.2	11.1	4.2	21.9	22.2	21.9	18.0	17.4	3	22197
P FREQ LES 1500 FT A/D LES 3 MI															
FOR 00-02 LST	10.0	12.5	11.9	10.4	7.2	5.6	2.6	1.1	13.9	12.9	6.1	6.1	6.5	3	2779
03-05 LST	9.7	13.7	19.4	13.0	9.7	8.1	6.3	3.2	17.8	16.7	10.6	11.3	11.6	3	2781
06-08 LST	10.0	9.4	18.3	13.7	9.0	8.5	6.9	4.3	16.7	18.3	12.8	12.9	11.7	3	2780
09-11 LST	6.8	7.8	12.5	12.6	6.8	7.0	3.9	1.1	13.9	16.1	9.4	16.1	9.5	3	2779
12-14 LST	4.3	5.1	10.0	7.8	6.5	6.3	2.6	0.0	10.6	10.8	6.1	11.3	6.8	3	2774
15-17 LST	5.7	4.7	8.7	7.4	3.6	3.9	2.6	0.0	10.1	9.1	13.3	4.8	6.3	3	2771
18-20 LST	6.2	6.3	7.9	6.3	4.3	4.4	2.6	0.0	7.2	10.8	8.9	3.8	5.7	3	2771
21-23 LST	7.5	8.7	13.0	9.3	8.6	4.1	2.2	1.1	5.6	13.4	5.6	3.8	6.9	3	2774
P FREQ LES 300 FT A/D LES 1 MI															
FOR 00-02 LST	2.9	2.0	2.5	0.7	0.7	0.4	0.0	0.0	3.3	2.7	0.0	2.2	1.5	3	2779
03-05 LST	0.7	0.4	7.9	3.3	1.1	0.0	0.0	0.0	5.6	1.1	0.0	3.2	1.9	3	2781
06-08 LST	1.4	0.0	8.2	1.3	0.7	1.1	0.0	0.5	1.7	1.1	1.1	0.5	1.5	3	2780
09-11 LST	1.4	0.0	3.6	2.2	0.7	0.4	0.0	0.0	0.0	1.1	0.0	2.2	1.0	3	2779
12-14 LST	1.4	0.4	2.9	1.1	0.0	0.0	0.0	0.0	0.0	1.1	0.0	1.6	0.7	3	2774
15-17 LST	2.2	0.0	2.5	1.5	0.0	0.4	0.0	0.0	0.0	2.2	0.6	0.0	0.8	3	2771
18-20 LST	1.4	1.2	2.2	1.1	0.7	0.7	0.0	0.0	0.0	2.7	3.3	0.0	1.1	3	2771
21-23 LST	0.4	2.0	3.6	0.4	0.7	0.0	0.0	0.0	0.0	3.4	1.1	0.0	1.0	3	2774

MOORCROFT, WYOMING

MEAN NUMBER OF DAYS

PARAMETER DESCRIPTION		JAN	FEB	MAR	APR	MAY	JUN	JUL	AUG	SEP	OCT	NOV	DEC	ANN	PQR (YRS)	NO. OBS
CIG = GTR 1000 FT AND VSBY = GTR 3 MI	17 LST	29.6	26.7	29.0	29.3	30.7	29.0	31.0	31.0	29.5	29.0	28.0	30.5	333.3	3	926
	23 LST	29.6	25.7	28.3	28.0	28.6	28.7	31.0	31.0	28.0	27.5	29.5	31.0	346.9	3	926
	05 LST	28.3	25.3	27.0	26.3	29.6	28.3	30.2	30.0	27.5	28.0	28.5	28.5	337.5	3	927
	11 LST	29.6	27.3	28.3	28.0	29.6	29.0	30.6	31.0	29.5	29.5	29.5	28.5	350.4	3	926
CIG = GTR 2000 FT AND VSBY = GTR 3 MI W/SFC WND LES 10 KTS	17 LST	22.7	22.7	18.0	12.0	13.3	13.7	18.4	18.0	14.5	16.0	20.0	20.5	207.8	3	926
	23 LST	21.3	21.4	22.0	17.0	20.3	22.0	22.4	25.5	18.5	19.5	21.5	23.5	234.9	3	927
	05 LST	20.3	21.4	19.7	21.3	21.6	21.3	25.8	25.5	19.0	20.0	20.5	24.5	280.9	3	927
	11 LST	18.0	18.8	15.0	13.7	13.0	14.6	19.7	20.0	14.0	12.0	14.0	13.0	185.8	3	889
SFC WND = GTR 17 KTS AND NO PRECIP.	17 LST	2.8	1.0	2.5	5.6	6.5	5.7	4.2	5.1	4.7	3.1	2.1	3.2	46.5	3	894
	23 LST	2.1	1.3	2.9	2.8	2.4	1.0	1.2	2.0	1.5	2.1	2.7	2.1	24.1	3	891
	05 LST	2.7	1.3	2.9	1.4	2.1	1.4	0.4	1.5	1.1	2.0	1.6	0.5	18.9	3	881
	11 LST	3.5	2.0	2.9	6.8	4.5	5.2	1.6	2.5	4.7	6.1	7.1	4.2	51.2	3	889
SFC WND 4-10 KTS AND TMP 33-89 DEG F AND NO PRECIP.	17 LST	3.5	9.5	7.1	11.9	13.4	14.1	15.5	17.3	13.4	14.2	10.0	5.9	88.8	3	894
	23 LST	1.0	3.0	3.2	7.7	13.6	13.0	12.4	9.5	10.1	8.9	5.9	0.5	88.8	3	891
	05 LST	0.7	2.0	1.4	6.5	13.7	10.7	8.6	9.0	13.7	10.1	4.3	1.6	82.3	3	881
	11 LST	3.9	8.8	9.6	13.9	16.6	11.9	16.5	20.5	16.8	10.1	8.7	4.2	141.5	3	926
SKY COVER LES 3/10 AND VSBY = GTR 3 MI	17 LST	9.3	7.2	6.0	6.7	3.0	9.0	10.2	9.5	9.5	7.5	7.0	8.0	92.9	3	926
	23 LST	11.7	10.9	12.3	15.3	13.0	14.3	16.7	16.5	14.0	15.5	11.0	9.0	160.2	3	927
	05 LST	12.6	12.2	10.0	10.3	9.0	13.0	14.1	15.0	13.5	13.0	10.5	10.5	143.7	3	927
	11 LST	7.0	5.9	4.7	8.0	5.0	9.0	12.1	15.0	8.0	6.0	4.0	5.0	89.7	3	926
CIG = GTR 2500 FT AND VSBY = GTR 3 MI	17 LST	29.3	26.0	26.7	27.3	29.0	27.7	29.4	31.0	26.5	27.0	24.5	29.0	333.4	3	926
	23 LST	27.7	24.4	26.3	26.3	27.7	28.0	29.4	30.5	26.5	25.5	27.5	27.5	327.3	3	927
	05 LST	26.3	24.0	22.3	24.7	26.7	25.7	29.0	29.0	23.0	24.0	24.5	26.0	305.2	3	927
	11 LST	28.3	24.0	25.0	25.0	26.7	27.0	29.0	30.5	25.5	24.5	25.0	24.0	314.5	3	926
CIG = GTR 6000 FT AND VSBY = GTR 3 MI	17 LST	26.7	25.0	24.0	23.0	25.6	27.0	28.1	30.5	25.5	24.5	22.5	26.5	308.9	3	926
	23 LST	26.0	22.1	24.0	23.6	25.3	26.3	28.1	30.0	24.5	23.5	25.0	26.5	304.9	3	927
	05 LST	25.0	23.4	19.3	21.7	23.7	24.7	28.2	28.0	21.5	24.0	23.5	23.5	286.5	3	927
	11 LST	27.3	23.0	22.3	21.3	23.0	22.0	25.4	29.5	24.0	24.0	22.5	22.5	286.8	3	926
CIG = GTR 10000 FT AND VSBY = GTR 3 MI	17 LST	23.0	23.0	22.3	20.3	22.3	23.3	24.1	28.0	23.0	21.5	21.5	24.5	276.8	3	926
	23 LST	23.3	20.4	22.3	21.7	22.7	22.7	25.3	28.5	23.5	23.5	23.5	25.5	282.9	3	927
	05 LST	23.3	20.7	18.3	20.6	21.3	21.7	25.6	27.0	20.0	21.0	22.0	22.0	263.7	3	927
	11 LST	25.3	21.4	19.3	20.0	19.7	18.7	24.1	29.0	22.5	23.0	21.0	19.5	263.5	3	927

BUFFALO MUNICIPAL, WYOMING

STA NO. 75564 (14 AREA NUMBER 10)

LATITUDE 4422N

LONGITUDE 10643W

ELEVATION(FT) 04954

PARAMETER DESCRIPTION	JAN	FEB	MAR	APR	MAY	JUN	JUL	AUG	SEP	OCT	NOV	DEC	ANN	PDR (YRS)	NO. OPS
ABS MAX TMP (F)	70	74	72	81	93	100	102	101	94	85	76	70	102	18	-113
MEAN MAX TMP (F)	38	40	42	55	63	71	82	82	71	62	47	43	58	18	-113
MEAN MIN TMP (F)	12	14	18	30	39	45	54	53	43	34	21	17	32	18	-113
ABS MIN TMP (F)	-39	-31	-22	4	9	25	33	34	19	9	-26	-25	-39	18	-113
MEAN NO DYS TMP = DR GTR 90(F)	0.0	0.0	0.0	0.0	0.0	1.0	6.0	3.0	1.0	0.0	0.0	0.0	11.0	10	-113
MEAN NO DYS TMP = DR LES 32(F)	30.0	27.0	29.0	22.0	6.0	1.0	0.0	0.0	4.0	14.0	26.0	30.0	189.0	10	-113
MEAN NO DYS TMP = DR LES 0(F)				0.0	0.0	0.0	0.0	0.0	0.0	0.0				18	-29
MEAN DEW PT TMP (F)														0	0
MEAN REL HUM (PCT)														0	0
MEAN PRESS ALT (FT)	4767	4773	4860	4901	4950	4974	4942	4940	4896	4846	4787	4769	4867	0	-50
MEAN PRECIP (IN)	0.43	0.52	0.93	1.29	2.64	2.68	1.42	0.91	1.21	1.04	0.75	0.46	14.9	19	-113
MEAN SNOW FALL (IN)	5.3	7.0	8.1	5.7	1.7	0.3	0.0	0.0	0.1	2.8	7.2	5.8	44.0	14	-113
MEAN NO DYS PKCP = DR GTR 0.1 IN	1.5	1.7	2.6	4.6	5.7	5.2	3.2	2.2	2.6	2.3	1.9	1.6	35.1	19	-29
MEAN NO DYS SNFL = DR GTR 1.5 IN	1.2	1.6	1.6	1.2	0.4	0.0	0.0	0.0	0.0	0.6	1.6	1.3	9.5	14	-29
MEAN NO DYS W/OCUR VSBY LES 1/2 MI														0	0
MEAN NO DYS TSMS														0	0
P FREQ WND SPD = DR GTR 17 KTS														0	0
P FREQ WND SPD = DR GTR 28 KTS														0	0
P FREQ LES 5000 FT A/D LES 5 MI														0	0
P FREQ LES 1900 FT A/D LES 3 MI														0	0
FOR 00-02 LST														0	0
03-05 LST														0	0
06-08 LST														0	0
09-11 LST														0	0
12-14 LST														0	0
15-17 LST														0	0
18-20 LST														0	0
21-23 LST														0	0
P FREQ LES 300 FT A/D LES 1 MI														0	0
FOR 00-02 LST														0	0
03-05 LST														0	0
06-08 LST														0	0
09-11 LST														0	0
12-14 LST														0	0
15-17 LST														0	0
18-20 LST														0	0
21-23 LST														0	0

BUFFALO MUNICIPAL, WYOMING

MEAN NUMBER OF DAYS

PARAMETER DESCRIPTION	JAN	FEB	MAR	APR	MAY	JUN	JUL	AUG	SEP	OCT	NOV	DEC	ANN	PDR (YRS)	NO. OBS
CIG = GTR 1000 FT AND VSBY = GTR 3 MI	17 LST													0	0
	23 LST													0	0
	05 LST													0	0
	11 LST													0	0
CIG =GTR 2000 FT AND VSBY =GTR 3 MI W/SFC WND LES 10 KTS	17 LST													0	0
	23 LST													0	0
	05 LST													0	0
	11 LST													0	0
SFC WND = GTR 17 KTS AND NO PRECIP.	17 LST													0	0
	23 LST													0	0
	05 LST													0	0
	11 LST													0	0
SFC WND 4-10 KTS AND TMP 33-89 DEG F AND NO PRECIP.	17 LST													0	0
	23 LST													0	0
	05 LST													0	0
	11 LST													0	0
SKY COVER LES 3/10 AND VSBY = GTR 3 MI	17 LST													0	0
	23 LST													0	0
	05 LST													0	0
	11 LST													0	0
CIG = GTR 2500 FT AND VSBY = GTR 3 MI	17 LST													0	0
	23 LST													0	0
	05 LST													0	0
	11 LST													0	0
CIG = GTR 6000 FT AND VSBY = GTR 3 MI	17 LST													0	0
	23 LST													0	0
	05 LST													0	0
	11 LST													0	0
CIG = GTR 10000 FT AND VSBY = GTR 3 MI	17 LST													0	0
	23 LST													0	0
	05 LST													0	0
	11 LST													0	0

DATA NOT AVAILABLE

GUERNSEY, WYOMING

STA NO. 75567 (IN AREA NUMBER 10)

LATITUDE 4215N

LONGITUDE 10443W

ELEVATION(FT) 04390

PARAMETER DESCRIPTION	JAN	FEB	MAR	APR	MAY	JUN	JUL	AUG	SEP	OCT	NOV	DEC	ANN	PQR (YRS)	NO. OBS
ABS MAX TMP (F)	67	74	80	85	92	106	106	103	102	93	76	69	106	16	-113
MEAN MAX TMP (F)	41	44	49	60	70	81	89	89	79	68	50	43	64	16	-113
MEAN MIN TMP (F)	12	19	20	31	42	51	57	56	45	33	21	15	33	16	-113
ABS MIN TMP (F)	-27	-27	-23	1	18	28	40	40	21	12	-17	-21	-27	15	-113
MEAN NO DYS TMP = OR GTR 90(F)	0.0	0.0	0.0	0.0	0.3	6.0	16.0	15.0	5.0	0.3	0.0	0.0	42.6	10	-113
MEAN NO DYS TMP = OR LES 32(F)	30.0	27.0	29.0	18.0	2.0	0.3	0.0	0.0	2.0	16.0	28.0	30.0	182.3	10	-113
MEAN NO DYS TMP = OR LES 0(F)				0.0	0.0	0.0	0.0	0.0	0.0	0.0				15	-29
MEAN DEW PT TMP (F)														0	0
MEAN RFL HUM (PCT)														0	0
MEAN PRESS ALT (FT)	4199	4216	4312	4357	4402	4422	4377	4366	4330	4273	4210	4194	4305	0	-50
MEAN PRECIP (IN)	0.37	0.38	0.81	1.57	2.81	2.58	1.26	1.31	1.19	0.67	0.53	0.50	14.0	16	-113
MEAN SNOW FALL (IN)							0.0	0.0						15	-29
MEAN NO DYS PRCP = OR GTR 0.1 IN	1.4	1.4	2.3	4.1	5.9	5.0	2.9	3.0	2.5	1.6	1.6	1.7	33.6	14	-29
MEAN NO DYS SNFL = OR GTR 1.5 IN							0.0	0.0						15	-29
MEAN NO DYS W/OCUR VSBY LES 1/2 MI														0	0
MEAN NO DYS TSMS														0	0
P FREQ WND SPD = OR GTR 17 KTS														0	0
P FREQ WND SPD = OR GTR 28 KTS														0	0
P FREQ LES 5000 FT A/D LES 5 MI														0	0
P FREQ LES 1500 FT A/D LES 3 MI														0	0
FOR 00-02 LST														0	0
03-05 LST														0	0
06-08 LST														0	0
09-11 LST														0	0
12-14 LST														0	0
15-17 LST														0	0
18-20 LST														0	0
21-23 LST														0	0
P FREQ LES 300 FT A/D LES 1 MI														0	0
FOR 00-02 LST														0	0
03-05 LST														0	0
06-08 LST														0	0
09-11 LST														0	0
12-14 LST														0	0
15-17 LST														0	0
18-20 LST														0	0
21-23 LST														0	0

GUERNSEY, WYOMING

MEAN NUMBER OF DAYS

PARAMETER DESCRIPTION	JAN	FEB	MAR	APR	MAY	JUN	JUL	AUG	SEP	OCT	NOV	DEC	ANN	POR (YRS)	NO. OBS
CIG = GTR 1000 FT AND VSBY = GTR 3 MI	17 LST													0	0
	23 LST													0	0
	09 LST													0	0
	11 LST													0	0
CIG =GTR 2000 FT AND VSBY =GTR 3 MI W/SFC WND LES 10 KTS	17 LST													0	0
	23 LST													0	0
	09 LST													0	0
	11 LST													0	0
SFC WND = GTR 17 KTS AND NO PRECIP.	17 LST													0	0
	23 LST													0	0
	09 LST													0	0
	11 LST													0	0
SFC WND 4-10 KTS AND TMP 33-89 DEG F AND NO PRECIP.	17 LST													0	0
	23 LST													0	0
	09 LST													0	0
	11 LST													0	0
SKY COVER LES 3/10 AND VSBY = GTR 3 MI	17 LST													0	0
	23 LST													0	0
	09 LST													0	0
	11 LST													0	0
CIG = GTR 2500 FT AND VSBY = GTR 3 MI	17 LST													0	0
	23 LST													0	0
	09 LST													0	0
	11 LST													0	0
CIG = GTR 6000 FT AND VSBY = GTR 3 MI	17 LST													0	0
	23 LST													0	0
	09 LST													0	0
	11 LST													0	0
CIG = GTR 10000 FT AND VSBY = GTR 3 MI	17 LST													0	0
	23 LST													0	0
	09 LST													0	0
	11 LST													0	0

DATA NOT AVAILABLE

WHEATFIELD/PHIFER FIELD, WYOMING

STA NO. 75571 (IN AREA NUMBER 10)

LATITUDE 4203N

LONGITUDE 10455W

ELEVATION(FT) 04775

PARAMETER DESCRIPTION	JAN	FEB	MAR	APR	MAY	JUN	JUL	AUG	SEP	OCT	NOV	DEC	ANN	POR (YRS)	NO. OBS
ABS MAX TMP (F)	69	74	84	91	96	106	108	109	101	92	86	76	109	54	-113
MEAN MAX TMP (F)	40	42	49	61	71	81	89	88	78	66	52	43	63	54	-113
MEAN MIN TMP (F)	18	18	23	32	41	50	56	55	45	35	26	20	35	54	-113
ABS MIN TMP (F)	-29	-36	-25	-14	19	28	29	36	12	-9	-17	-35	-36	54	-113
MEAN NO DYS TMP = OR GTR 90(F)	0.0	0.0	0.0	0.0	0.3	8.0	17.0	19.0	5.0	0.0	0.0	0.0	45.3	10	-113
MEAN NO DYS TMP = OR LES 32(F)	27.0	25.0	26.0	18.0	2.0	0.3	0.0	0.0	2.0	11.0	22.0	25.0	158.3	9	-113
MEAN NO DYS TMP = OR LES 0(F)					0.0	0.0	0.0	0.0	0.0					54	-29
MEAN DEW PT TMP (F)	11	16	19	27	38	42	47	46	36	29	21	16	29	0	-50
MEAN REL HUM (PCT)	52	60	55	51	55	47	45	45	43	48	53	57	51	36	-29
MEAN PRESS ALT (FT)	4586	4604	4699	4743	4789	4809	4765	4756	4719	4661	4597	4581	4692	0	-50
MEAN PRECIP (IN)	0.43	0.50	0.86	1.77	2.44	1.86	1.36	1.02	1.16	1.01	0.49	0.52	13.4	57	-113
MEAN SNOW FALL (IN)							0.0	0.0						54	-29
MEAN NO DYS PKCF = OR GTR 0.1 IN	1.5	1.7	2.4	4.4	5.5	3.9	3.1	2.5	2.5	2.3	1.6	1.7	33.1	57	-29
MEAN NO DYS SNFL = OR GTR 1.5 IN							0.0	0.0						54	-29
MEAN NO DYS W/OCUK VSBY LES 1/2 MI														0	0
MEAN NO DYS TSTMS														0	0
P FREQ WND SPD = OR GTR 17 KTS														0	0
P FREQ WND SPD = OR GTR 28 KTS														0	0
P FREQ LES 5000 FT A/D LES 5 MI														0	0
P FREQ LES 1500 FT A/D LES 3 MI														0	0
FOR 00-02 LST														0	0
03-05 LST														0	0
06-08 LST														0	0
09-11 LST														0	0
12-14 LST														0	0
15-17 LST														0	0
18-20 LST														0	0
21-23 LST														0	0
P FREQ LES 300 FT A/D LES 1 MI														0	0
FOR 00-02 LST														0	0
03-05 LST														0	0
06-08 LST														0	0
09-11 LST														0	0
12-14 LST														0	0
15-17 LST														0	0
18-20 LST														0	0
21-23 LST														0	0

WHEATFIELD/PHIFER FIELD, WYOMING

MEAN NUMBER OF DAYS

PARAMETER DESCRIPTION	JAN	FEB	MAR	APR	MAY	JUN	JUL	AUG	SEP	OCT	NOV	DEC	ANN	POR (YRS)	NO. OBS
CIG = GTR 1000 FT AND VSBY = GTR 3 MI	17 LST													0	0
	23 LST													0	0
	05 LST													0	0
	11 LST													0	0
CIG =GTR 2000 FT AND VSBY =GTR 3 MI W/SFC WND LES 10 KTS	17 LST													0	0
	23 LST													0	0
	05 LST													0	0
	11 LST													0	0
SFC WND = GTR 17 KTS AND NO PRECIP.	17 LST													0	0
	23 LST													0	0
	05 LST													0	0
	11 LST													0	0
SFC WND 4-10 KTS AND TMP 33-89 DEG F AND NO PRECIP.	17 LST													0	0
	23 LST													0	0
	05 LST													0	0
	11 LST													0	0
SKY COVER LES 3/10 AND VSBY = GTR 3 MI	17 LST													0	0
	23 LST													0	0
	05 LST													0	0
	11 LST													0	0
CIG = GTR 2500 FT AND VSBY = GTR 3 MI	17 LST													0	0
	23 LST													0	0
	05 LST													0	0
	11 LST													0	0
CIG = GTR 6000 FT AND VSBY = GTR 3 MI	17 LST													0	0
	23 LST													0	0
	05 LST													0	0
	11 LST													0	0
CIG = GTR 10000 FT AND VSBY = GTR 3 MI	17 LST													0	0
	23 LST													0	0
	05 LST													0	0
	11 LST													0	0

DATA NOT AVAILABLE

PINE BLUFFS MUNICIPAL, WYOMING

STA NO. 75572 (IN AREA NUMBER 10)

LATITUDE 4109N

LONGITUDE 10407W

ELEVATION(FT) 05138

PARAMETER DESCRIPTION	JAN	FEB	MAR	APR	MAY	JUN	JUL	AUG	SEP	OCT	NOV	DEC	ANN	POR (YRS)	NO. OBS
ABS MAX TMP (F)	69	76	86	86	97	105	109	104	101	91	82	74	109	56	-113
MEAN MAX TMP (F)	40	43	48	59	69	80	88	87	78	65	51	42	63	57	-113
MEAN MIN TMP (F)	13	15	21	30	39	48	54	53	43	32	21	15	32	57	-113
ABS MIN TMP (F)	-34	-33	-21	-3	7	26	32	36	6	-4	-19	-38	-38	56	-113
MEAN NO DYS TMP = OR GTR 90(F)	0.0	0.0	0.0	0.0	0.3	7.0	16.0	12.0	4.0	0.0	0.0	0.0	39.3	10	-113
MEAN NO DYS TMP = OR LES 32(F)	30.0	27.0	29.0	20.0	4.0	1.0	0.3	0.0	2.0	14.0	28.0	30.0	185.3	10	-113
MEAN NO DYS TMP = OR LES 0(F)				0.0	0.0	0.0	0.0	0.0	0.0					56	-29
MEAN DEW PT TMP (F)														0	0
MEAN REL HUM (PCT)														0	-50
MEAN PRESS ALT (FT)	4947	4968	5067	5117	5158	5177	5125	5113	5080	5025	4959	4941	5056	0	-113
MEAN PRECIP (IN)	0.29	0.41	0.83	1.91	2.43	2.34	2.06	1.87	1.36	0.94	0.42	0.45	15.3	54	-113
MEAN SNOW FALL (IN)							0.0	0.0						56	-29
MEAN NO DYS PRCP = OR GTR 0.1 IN	1.2	1.5	2.4	4.7	5.5	4.7	4.3	4.0	2.8	2.2	1.5	1.6	36.4	54	-29
MEAN NO DYS SNPL = OR GTR 1.5 IN							0.0	0.0						56	-29
MEAN NO DYS W/OCUR VSBY LES 1/2 MI														0	0
MEAN NO DYS TSTMS														0	0
P FREQ WND SPD = OR CTR 17 KTS														0	0
P FREQ WND SPD = OR CTR 28 KTS														0	0
P FREQ LES 3000 FT A/D LES 3 MI														0	0
P FREQ LES 1500 FT A/D LES 3 MI														0	0
FOR 00-02 LST														0	0
03-05 LST														0	0
06-08 LST														0	0
09-11 LST														0	0
12-14 LST														0	0
15-17 LST														0	0
18-20 LST														0	0
21-23 LST														0	0
P FREQ LES 300 FT A/D LES 1 MI														0	0
FOR 00-02 LST														0	0
03-05 LST														0	0
06-08 LST														0	0
09-11 LST														0	0
12-14 LST														0	0
15-17 LST														0	0
18-20 LST														0	0
21-23 LST														0	0

PINE BLUFFS MUNICIPAL, WYOMING

MEAN NUMBER OF DAYS

PARAMETER DESCRIPTION	JAN	FEB	MAR	APR	MAY	JUN	JUL	AUG	SEP	OCT	NOV	DEC	ANN	POR (YRS)	NO. OBS
CIG = GTR 1000 FT AND	17													0	0
VSBY = GTR 3 MI	23													0	0
	09													0	0
	11													0	0
CIG = GTR 2000 FT AND VSBY = GTR	17													0	0
3 MI W/SFC WND LES 10 KTS	23													0	0
	09													0	0
	11													0	0
SFC WND = GTR 17 KTS AND	17													0	0
NO PRECIP.	23													0	0
	09													0	0
	11													0	0
SFC WND 4-10 KTS AND TMP 33-89	17													0	0
DEG F AND NO PRECIP.	23													0	0
	09													0	0
	11													0	0
SKY COVER LES 3/10 AND	17													0	0
VSBY = GTR 3 MI	23													0	0
	09													0	0
	11													0	0
CIG = GTR 2900 FT AND	17													0	0
VSBY = GTR 3 MI	23													0	0
	09													0	0
	11													0	0
CIG = GTR 6000 FT AND	17													0	0
VSBY = GTR 3 MI	23													0	0
	09													0	0
	11													0	0
CIG = GTR 10000 FT AND	17													0	0
VSBY = GTR 3 MI	23													0	0
	09													0	0
	11													0	0

DATA NOT AVAILABLE

AREA NO. 10

PARAMETER DESCRIPTION	4900N 10530W		4700N 10400W		4700N 10400W		4300N 10000W		4300N 10000W		3700N 10000W			
	3700N 10000W		3500N 10100W		3500N 10100W		2955N 10220W		3145N 10650W		3530N 10530W			
	3430N 10530W		4040N 10515W		4040N 10515W		4400N 10715W		4400N 10715W		4900N 11000W			
	JAN	FEB	MAR	APR	MAY	JUN	JUL	AUG	SEP	OCT	NOV	DEC	ANN	
MEAN MAX TMP (F)	43	47	54	65	75	84	90	88	80	69	54	46	66	
MEAN MIN TMP (F)	16	20	26	37	46	56	61	59	50	39	26	19	38	
LARGEST MEAN PRECIP(IN)	1.11	1.11	1.62	2.66	3.77	3.53	4.63	4.15	2.41	3.79	1.00	1.33	31.1	
SMALLEST MEAN PRECIP(IN)	0.22	0.21	0.16	0.20	0.16	0.40	0.82	0.65	0.57	0.40	0.08	0.11	4.0	
	MEAN NUMBER OF DAYS													
CIG = GTR 1000 FT AND VSBY = GTR 3 MI	17 LST	29.6	26.0	28.9	28.3	29.9	29.5	30.6	30.8	29.5	30.1	28.6	29.5	351.5
	23 LST	29.1	25.5	28.3	28.1	29.6	29.1	30.7	30.7	29.0	29.7	28.5	29.1	347.4
	05 LST	28.7	24.8	27.5	27.2	28.5	28.4	29.9	29.9	28.3	28.8	27.9	28.6	336.5
	11 LST	28.8	25.3	28.2	28.0	29.8	29.4	30.7	30.8	29.2	29.6	28.2	29.0	347.0
CIG = GTR 2000 FT AND VSBY = GTR 3 MI W/SFC WND LES 10 KTS	17 LST	17.8	13.2	10.3	8.6	9.5	10.1	12.6	14.2	14.3	17.9	17.6	18.6	164.7
	23 LST	18.5	15.2	15.9	15.2	16.7	16.1	19.7	20.9	19.0	20.5	18.3	18.6	214.6
	05 LST	18.0	15.7	16.6	16.8	18.9	19.3	23.2	23.6	20.7	20.7	18.5	18.5	230.5
	11 LST	14.4	11.8	11.1	10.2	11.8	13.3	17.3	17.4	15.0	15.0	13.5	14.3	165.1
SFC WND = GTR 17 KTS AND NO PRECIP.	17 LST	3.2	4.1	7.6	8.6	7.7	6.7	4.1	3.4	3.4	2.5	2.7	3.0	57.0
	23 LST	2.4	2.6	3.8	3.7	3.1	2.9	1.7	1.4	1.6	1.6	2.1	2.5	29.4
	05 LST	2.5	2.1	3.0	2.6	1.9	1.4	0.6	0.5	1.0	1.3	2.2	2.3	21.4
	11 LST	5.9	5.7	8.0	7.8	5.8	4.4	2.5	2.4	3.7	4.5	6.0	5.8	62.5
SFC WND 4-10 KTS AND TMP 33-89 DEG F AND NO PRECIP.	17 LST	10.5	10.3	9.8	10.1	10.8	8.8	9.4	10.6	14.1	17.9	14.2	11.1	137.6
	23 LST	6.2	7.4	9.8	13.3	16.5	15.9	18.2	18.6	17.4	17.1	10.4	6.3	157.1
	05 LST	3.9	4.9	6.9	12.0	16.8	17.2	18.4	18.6	17.2	15.6	7.8	4.1	143.4
	11 LST	8.4	8.3	9.6	11.3	13.3	12.2	13.6	14.1	14.3	14.3	10.8	9.0	139.2
SKY COVER LES 3/10 AND VSBY = GTR 3 MI	17 LST	10.6	9.2	8.9	8.4	7.3	9.0	8.3	9.1	13.8	15.1	12.8	12.3	124.8
	23 LST	15.3	14.3	15.1	15.1	14.5	15.9	15.2	16.5	18.7	20.0	17.0	16.7	194.3
	05 LST	15.4	13.9	13.7	12.7	11.9	13.7	14.0	15.0	17.3	18.7	16.7	16.6	179.6
	11 LST	10.6	9.8	9.9	9.9	9.8	13.9	14.4	14.7	15.7	15.4	12.4	11.7	148.2
CIG = GTR 2500 FT AND VSBY = GTR 3 MI	17 LST	28.5	24.7	27.4	26.9	28.6	28.8	30.4	30.6	28.7	29.1	27.4	28.5	339.6
	23 LST	28.0	24.4	27.0	26.8	28.3	28.3	30.2	30.3	28.1	28.7	27.4	28.1	335.6
	05 LST	27.4	23.4	25.7	25.5	26.5	26.9	29.1	29.2	27.0	27.5	26.7	27.4	322.3
	11 LST	27.5	23.7	26.2	25.7	27.2	27.9	29.8	29.8	27.5	27.9	26.8	27.7	327.7
CIG = GTR 6000 FT AND VSBY = GTR 3 MI	17 LST	27.1	23.1	24.9	24.0	25.0	26.1	28.2	28.7	27.1	27.6	25.8	27.1	314.7
	23 LST	26.6	23.0	25.3	23.0	26.0	26.8	28.8	29.1	26.9	27.4	26.1	26.7	317.7
	05 LST	25.9	22.0	23.9	23.6	24.4	25.2	28.1	28.1	25.6	26.3	25.3	26.0	304.4
	11 LST	26.3	22.4	24.3	23.0	23.7	25.5	28.0	28.4	26.0	26.6	25.3	26.4	305.9
CIG = GTR 10000 FT AND VSBY = GTR 3 MI	17 LST	25.6	21.8	23.2	21.5	21.7	22.5	23.7	25.0	24.9	26.3	24.6	25.6	286.4
	23 LST	25.3	22.0	23.8	23.5	24.0	24.9	26.5	27.1	25.5	26.4	24.9	25.5	299.4
	05 LST	24.8	20.9	22.6	22.2	22.6	23.6	26.2	26.5	24.3	25.3	24.2	24.9	288.1
	11 LST	24.9	21.3	23.1	21.8	22.2	24.2	26.8	27.1	24.9	25.5	24.2	24.9	290.9

0585

USCOMM--ESSA--ASHEVILLE--6-69-300