









# Florida Circumnavigational Saltwater Paddling Trail Segment 1

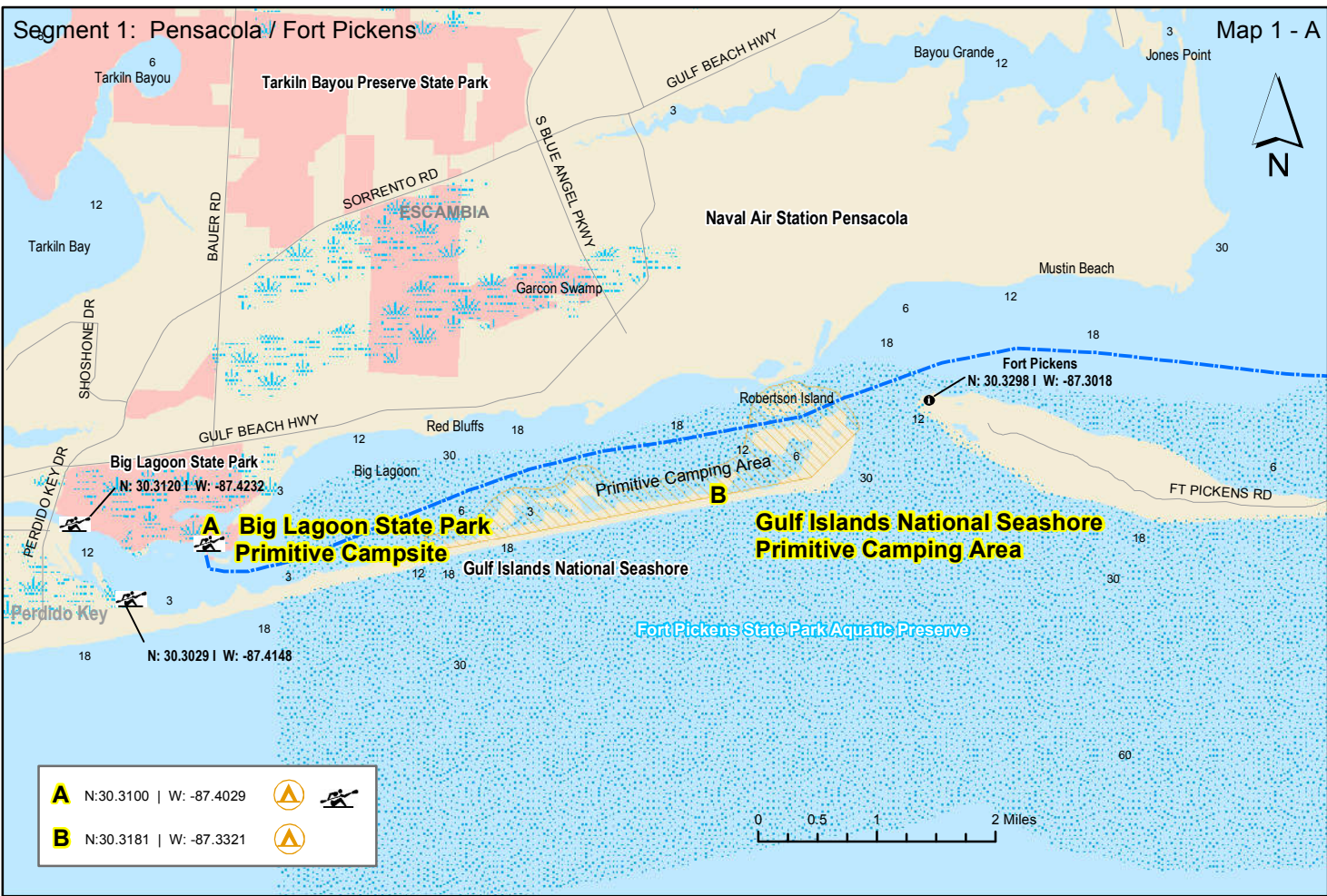
## Pensacola / Fort Pickens

- |   |                   |
|---|-------------------|
|  | Drinking Water    |
|  | Camping           |
|  | Kayak Launch      |
|  | Shower Facility   |
|  | Restroom          |
|  | Restaurant        |
|  | Grocery Store     |
|  | Point of Interest |
|  | Hotel / Motel     |

*Disclaimer: This guide is intended as an aid to navigation only. A Global Positioning System (GPS) unit is required, and persons are encouraged to supplement these maps with NOAA charts or other maps.*

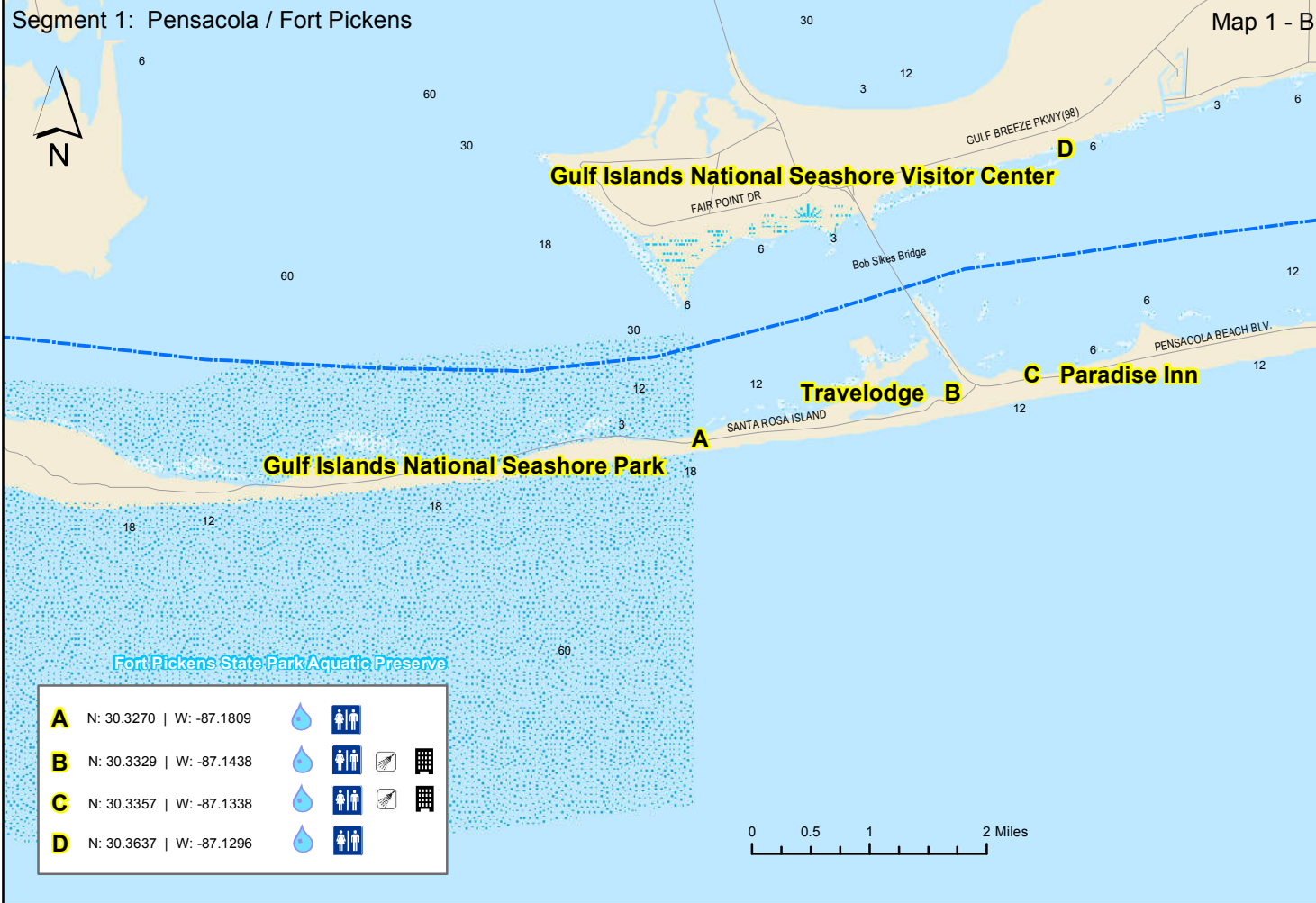
Segment 1: Pensacola / Fort Pickens

Map 1 - A



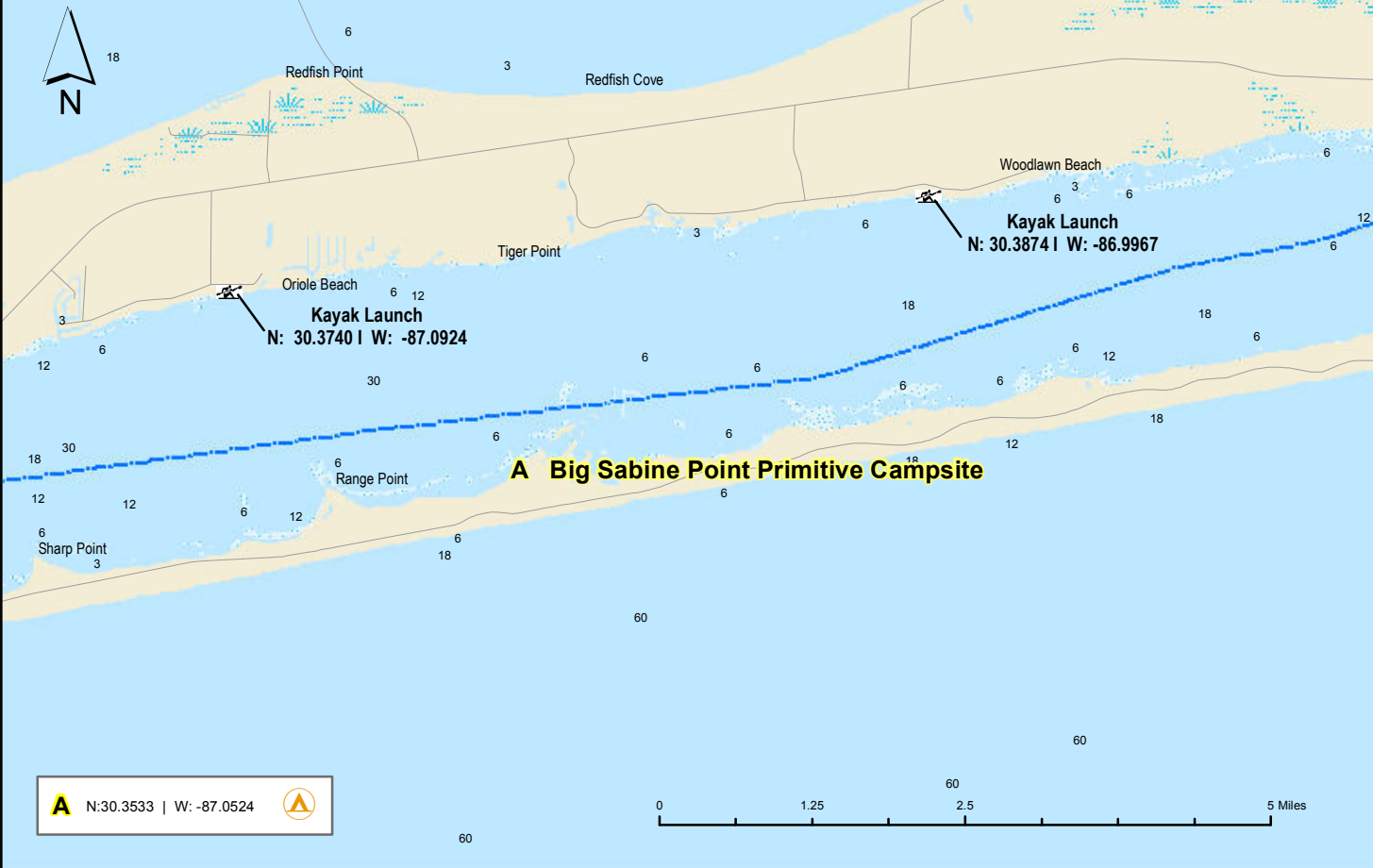
Segment 1: Pensacola / Fort Pickens

Map 1 - B



Segment 1: Pensacola / Fort Pickens

Map 2 - A

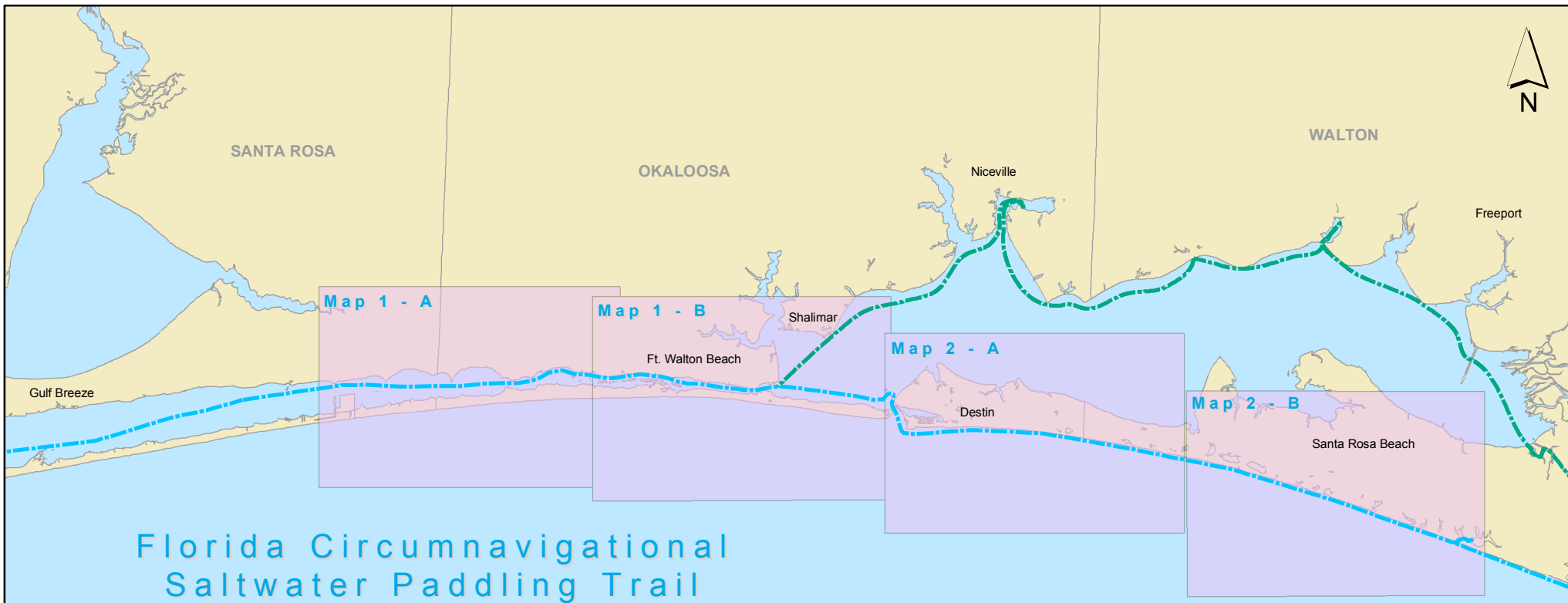


Segment 1: Pensacola / Fort Pickens

Map 2 - B
















# Florida Circumnavigational Saltwater Paddling Trail Segment 2

## Santa Rosa Sound / Emerald Coast

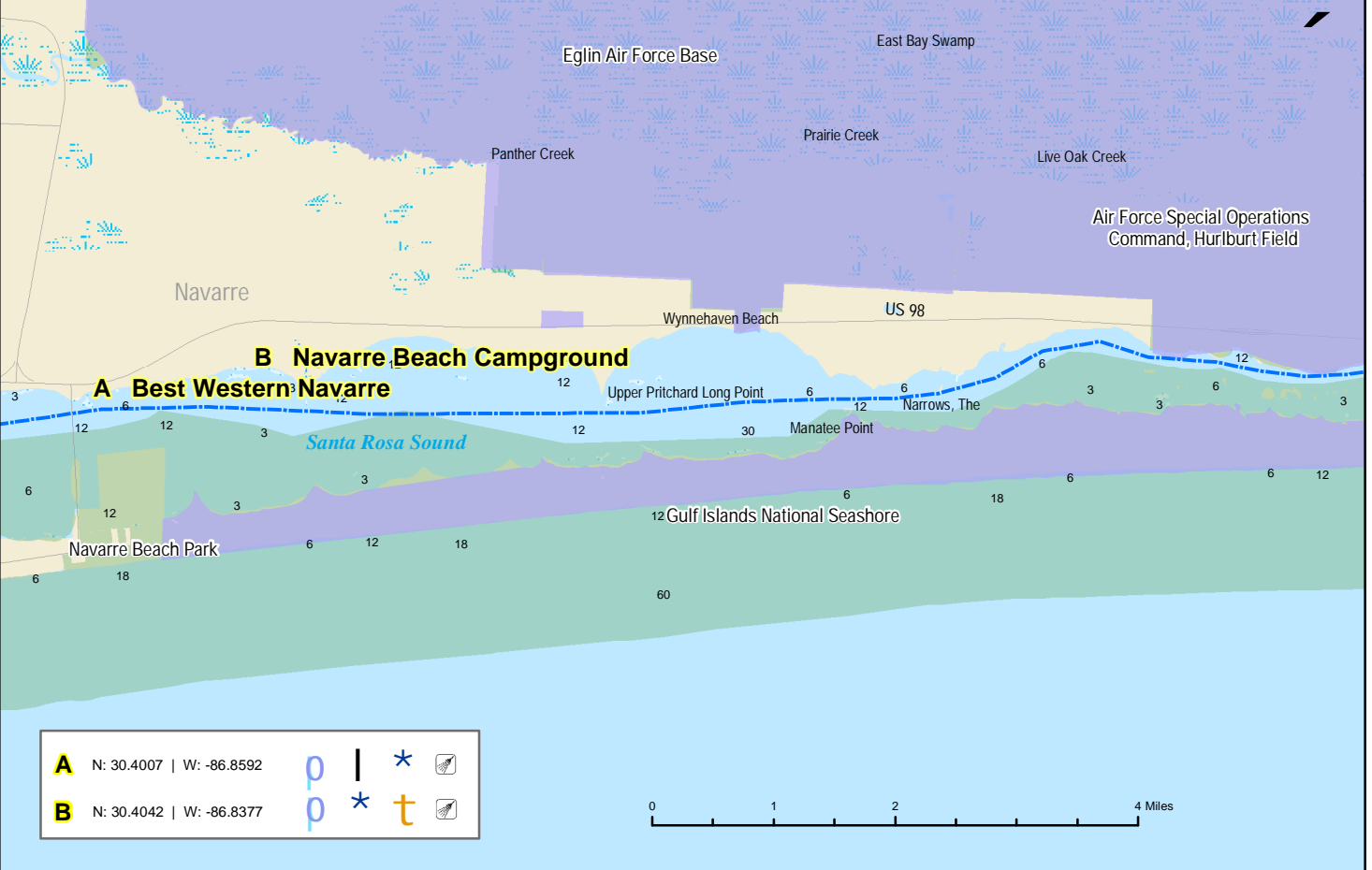
- |   |                   |
|---|-------------------|
|  | Drinking Water    |
|  | Camping           |
|  | Kayak Launch      |
|  | Shower Facility   |
|  | Restroom          |
|  | Restaurant        |
|  | Grocery Store     |
|  | Point of Interest |
|  | Hotel / Motel     |

*Disclaimer: This guide is intended as an aid to navigation only. A Global Positioning System (GPS) unit is required, and persons are encouraged to supplement these maps with NOAA charts or other maps.*



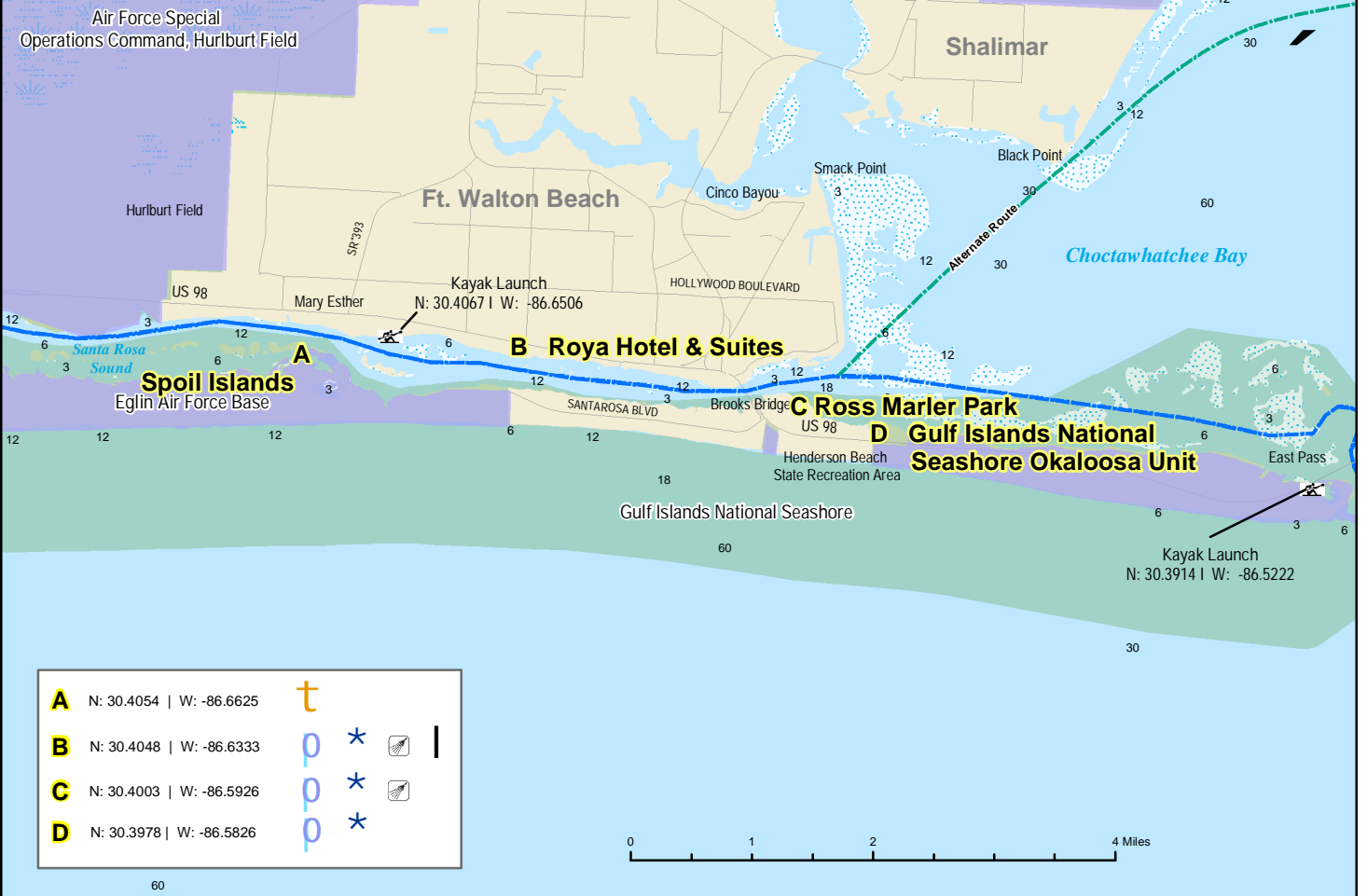
Segment 2: Santa Rosa Sound / Emerald Coast

Map 1 - A



Segment 2: Santa Rosa Sound / Emerald Coast

Map 1 - B



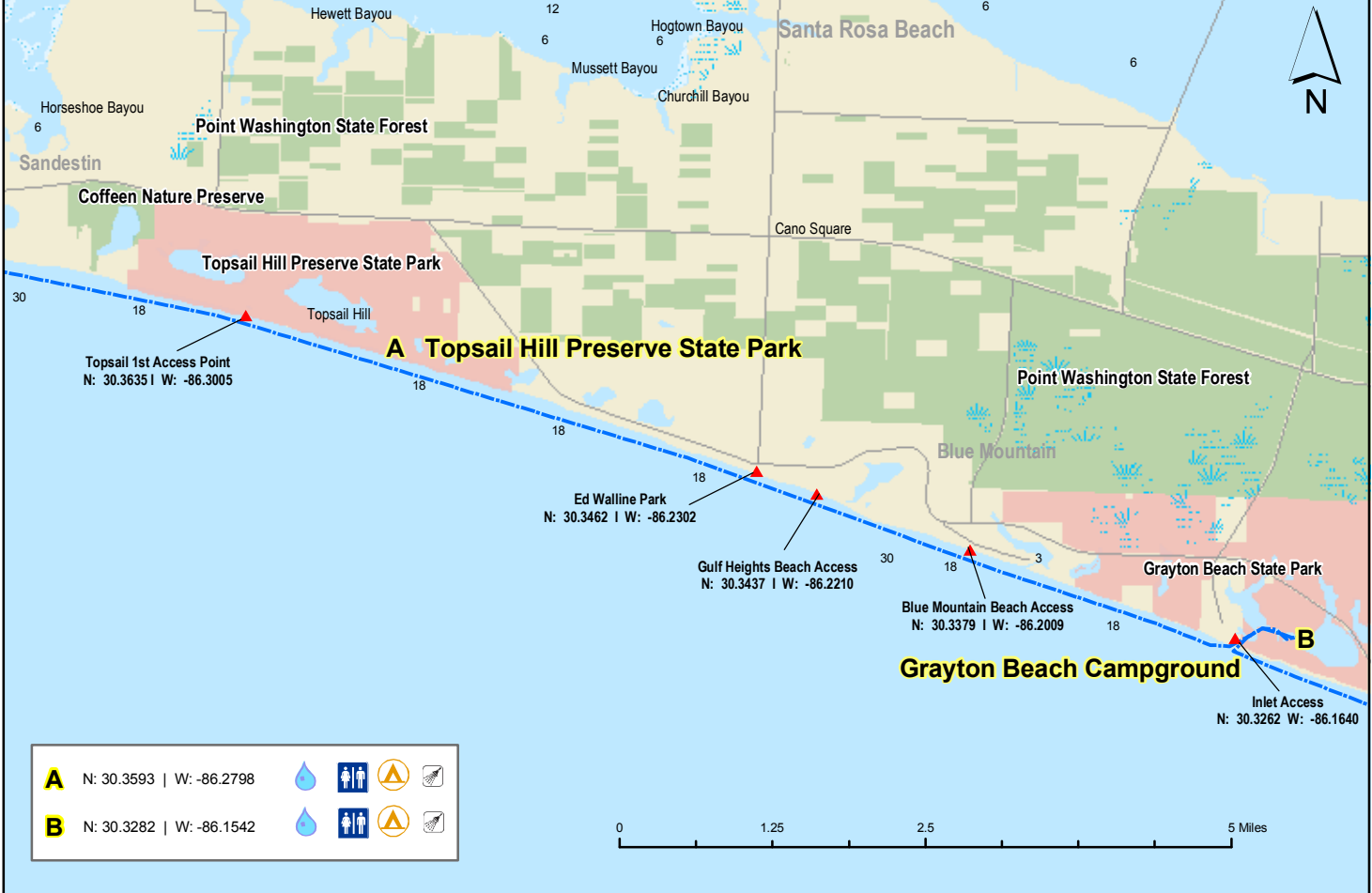
Segment 2: Santa Rosa Sound / Emerald Coast

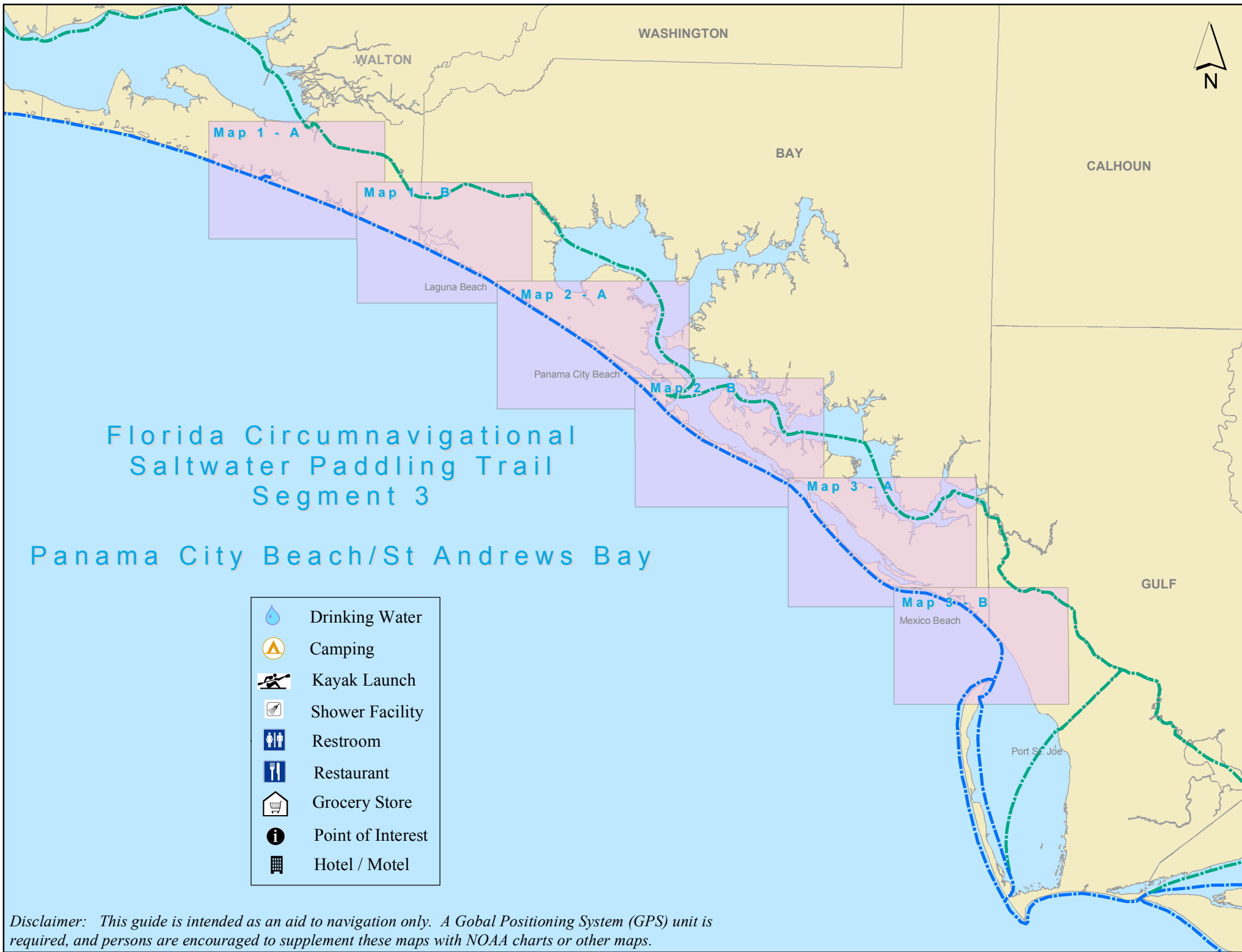
Map 2 - A



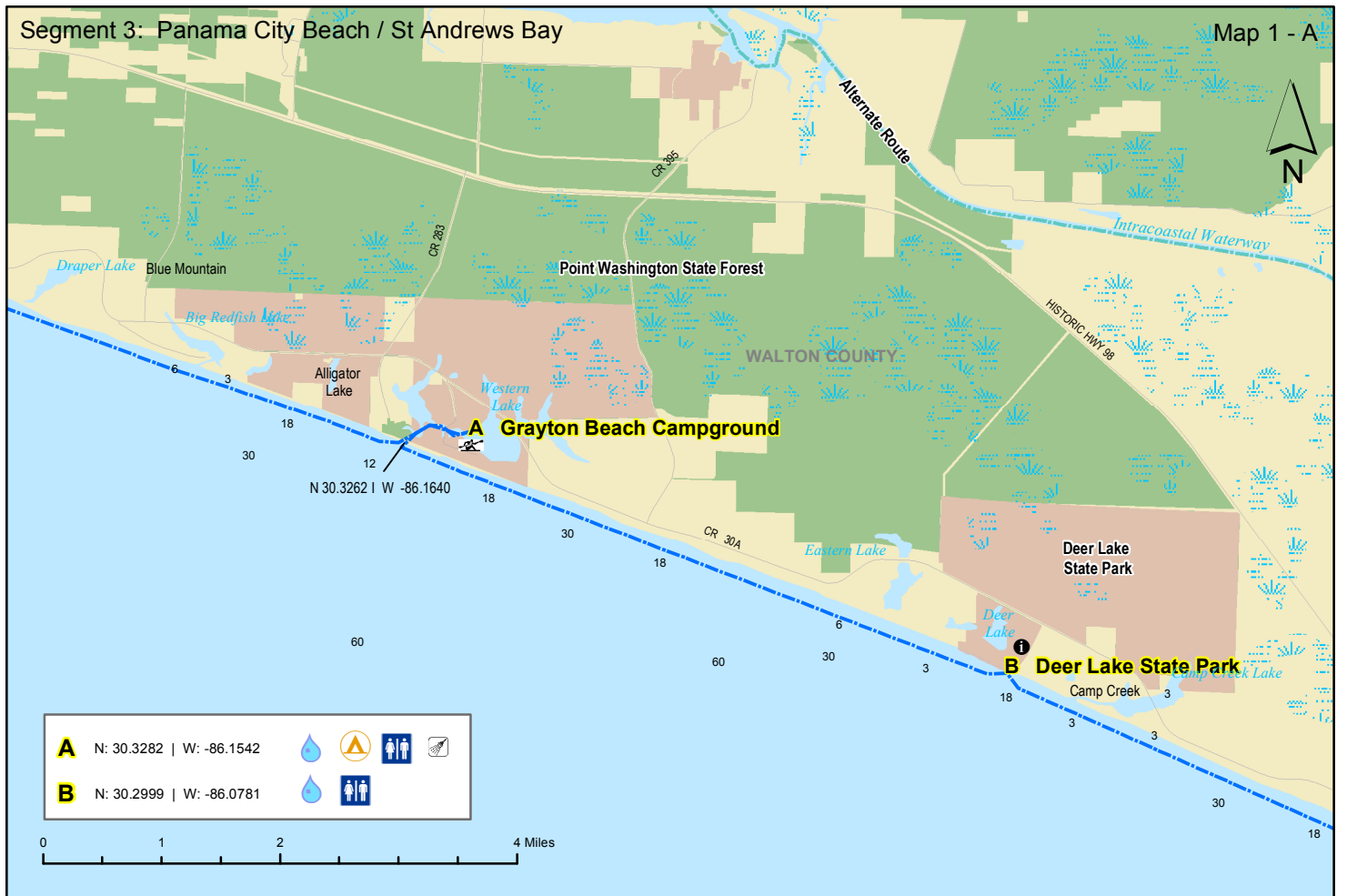
Segment 2: Santa Rosa Sound / Emerald Coast

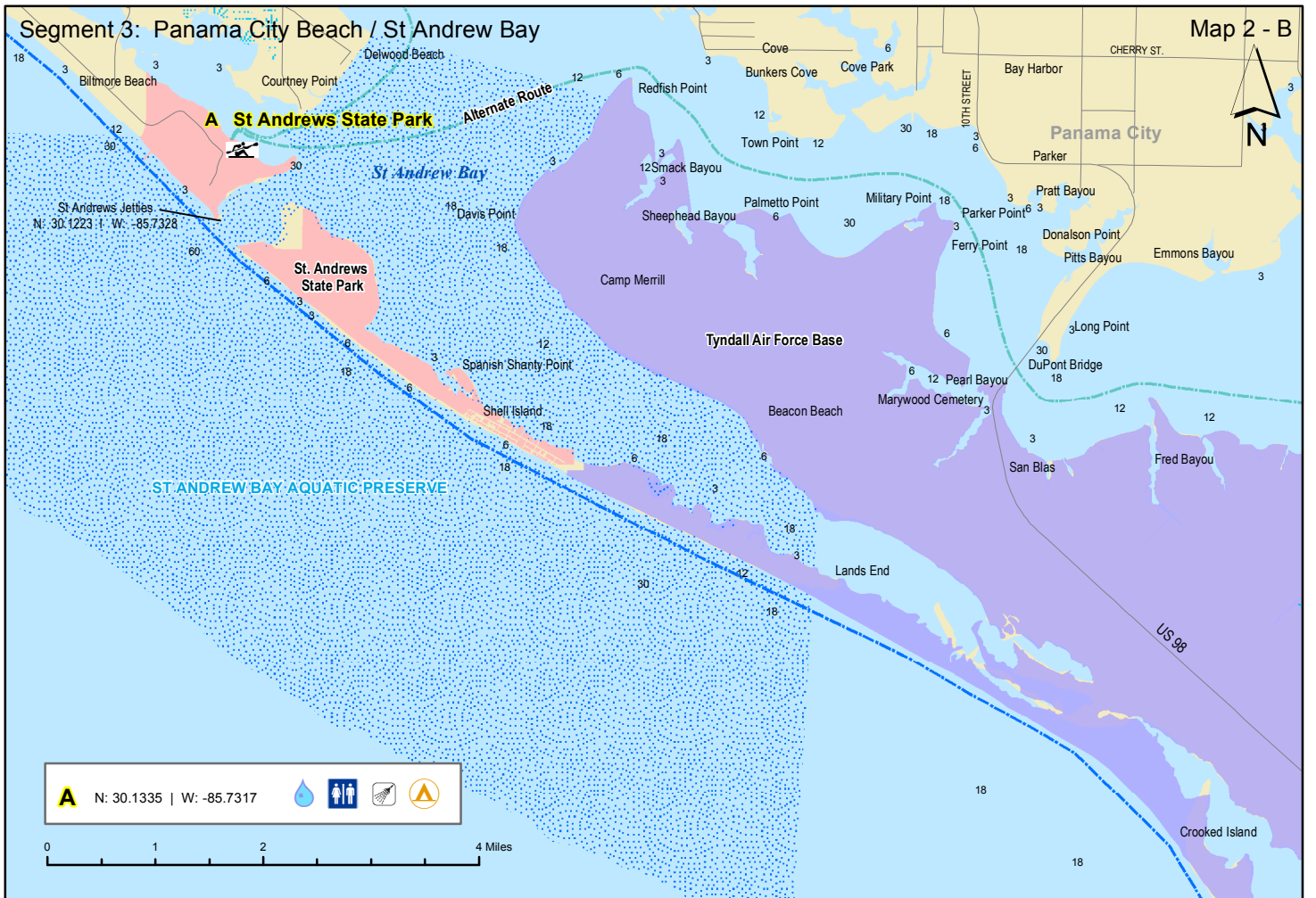
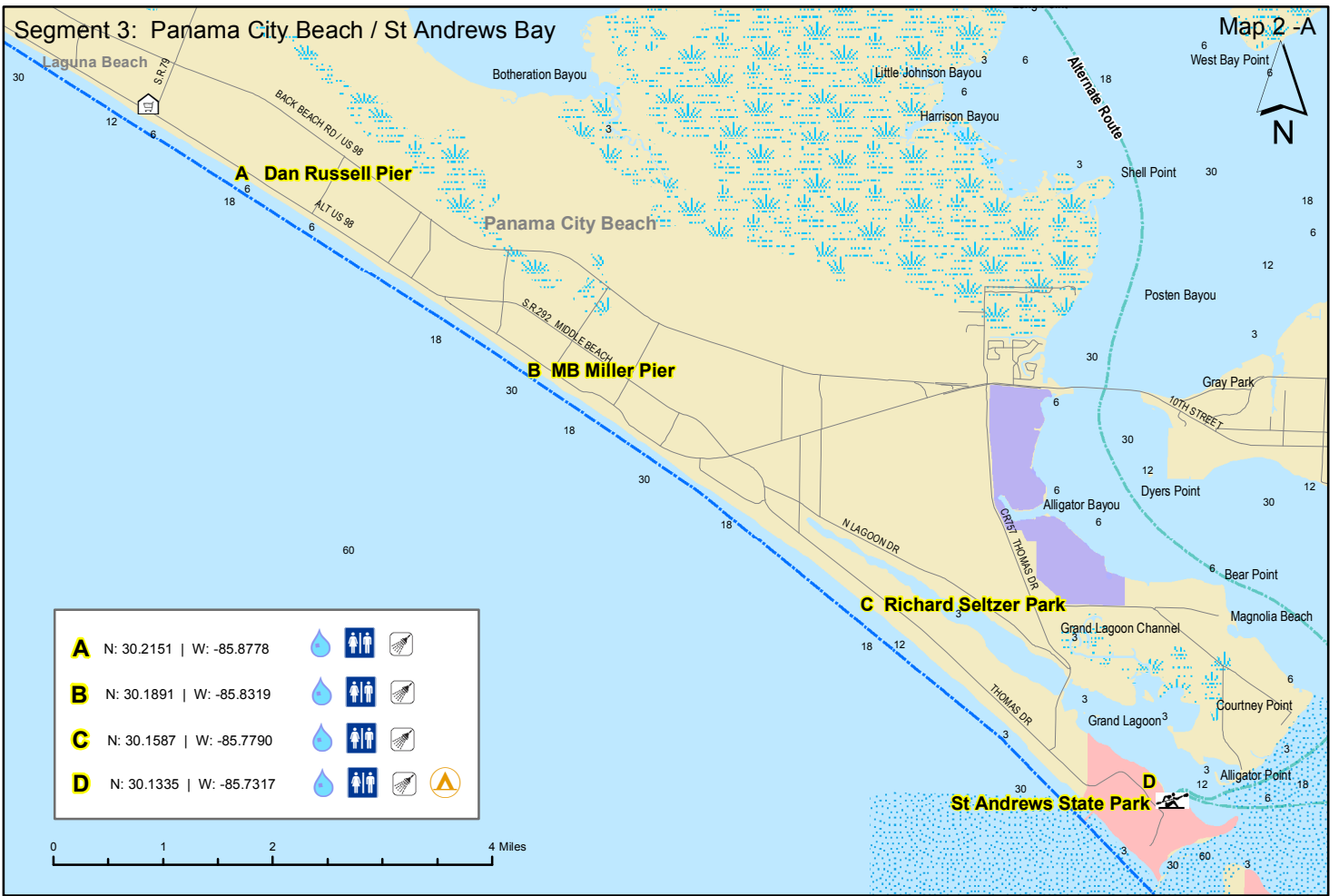
Map 2 - B

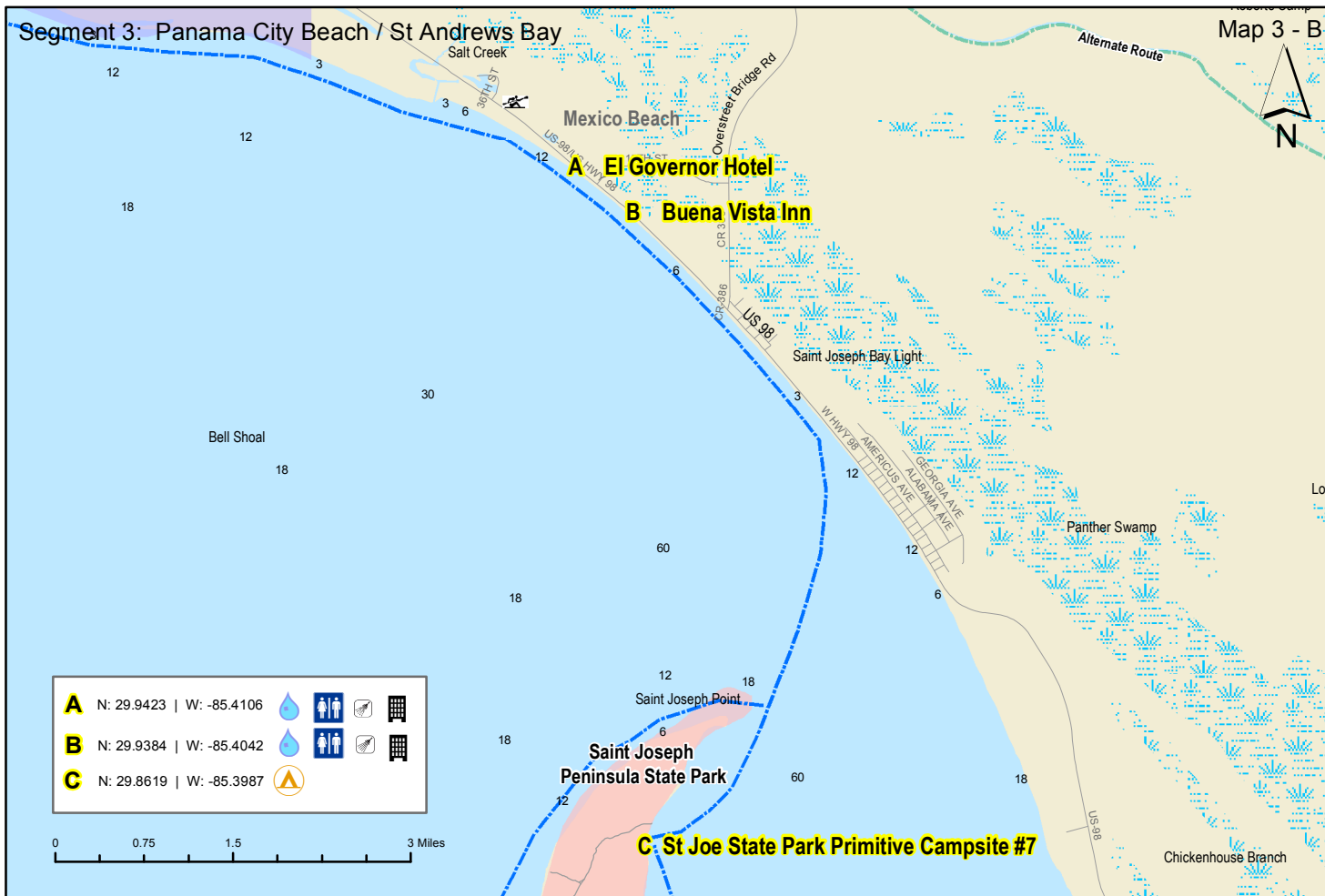
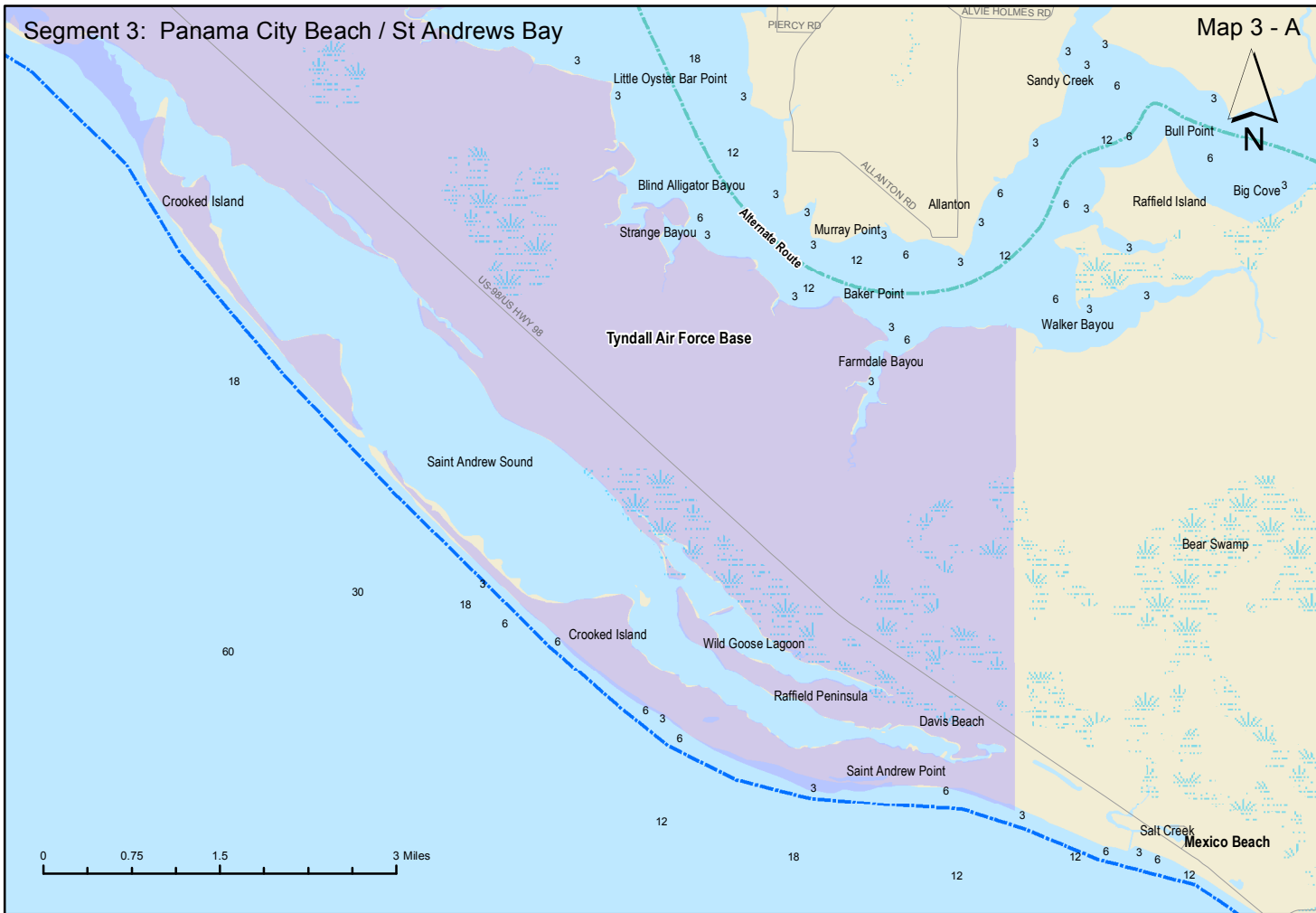




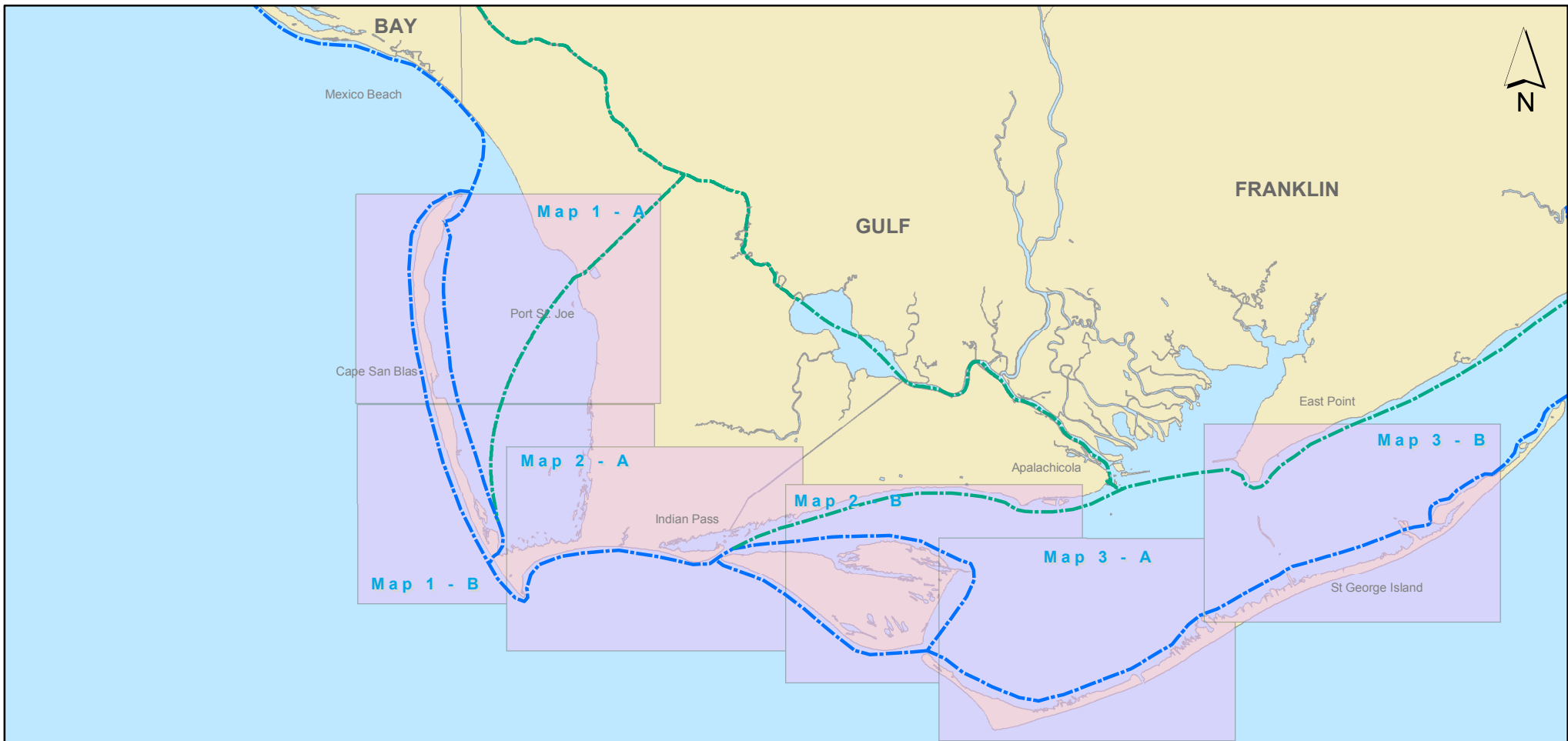













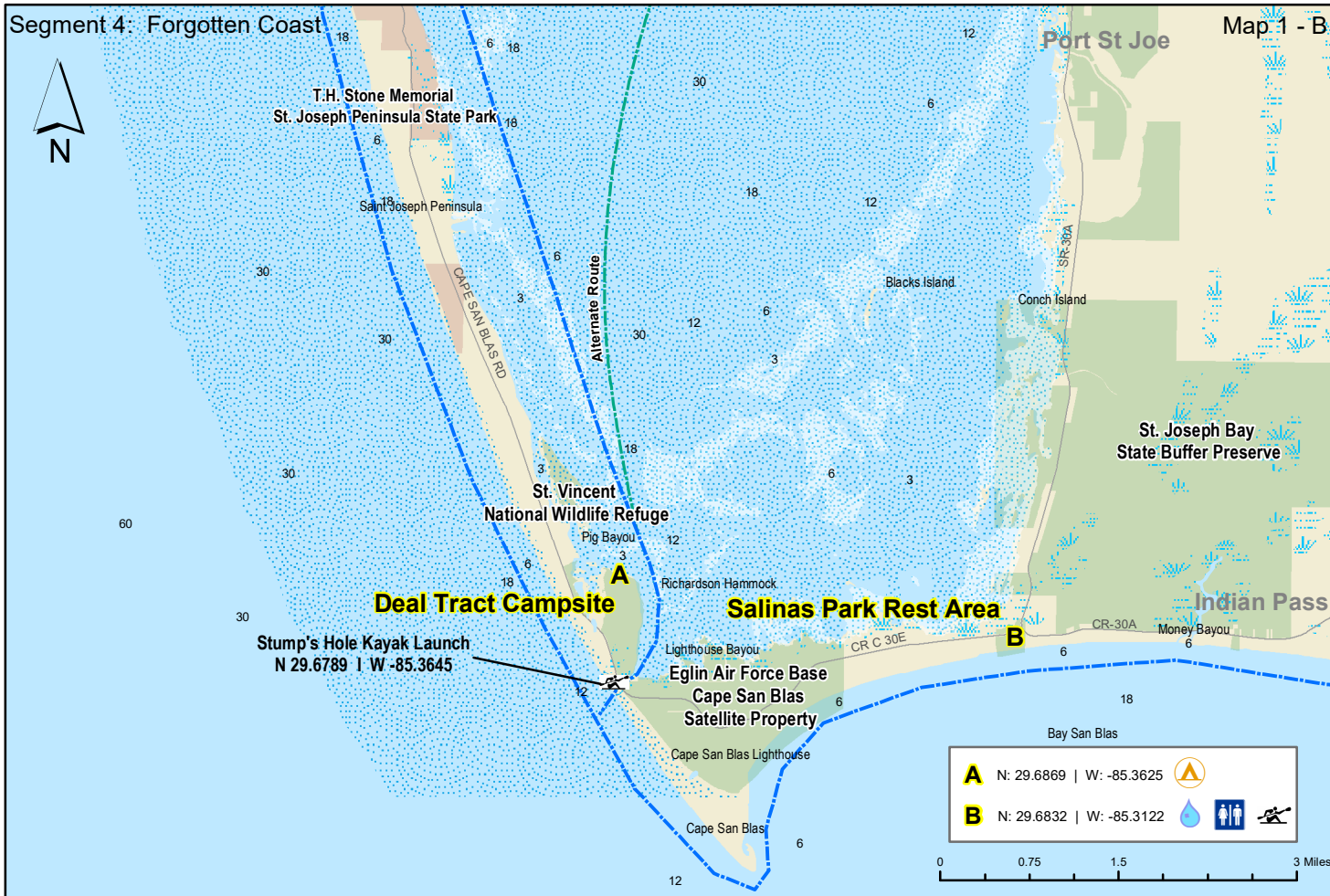
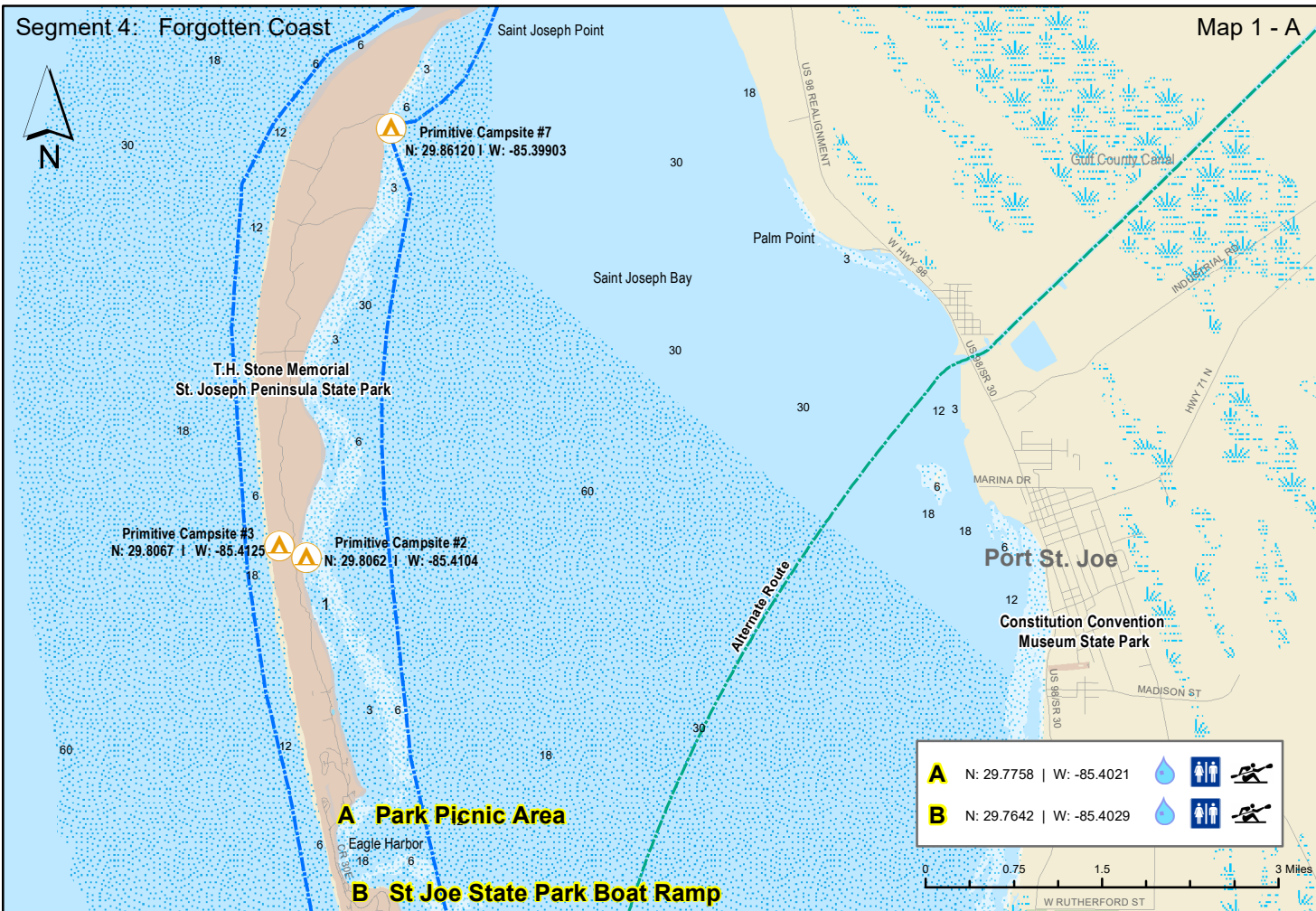


# Florida Circumnavigational Saltwater Paddling Trail Segment 4

## Forgotten Coast

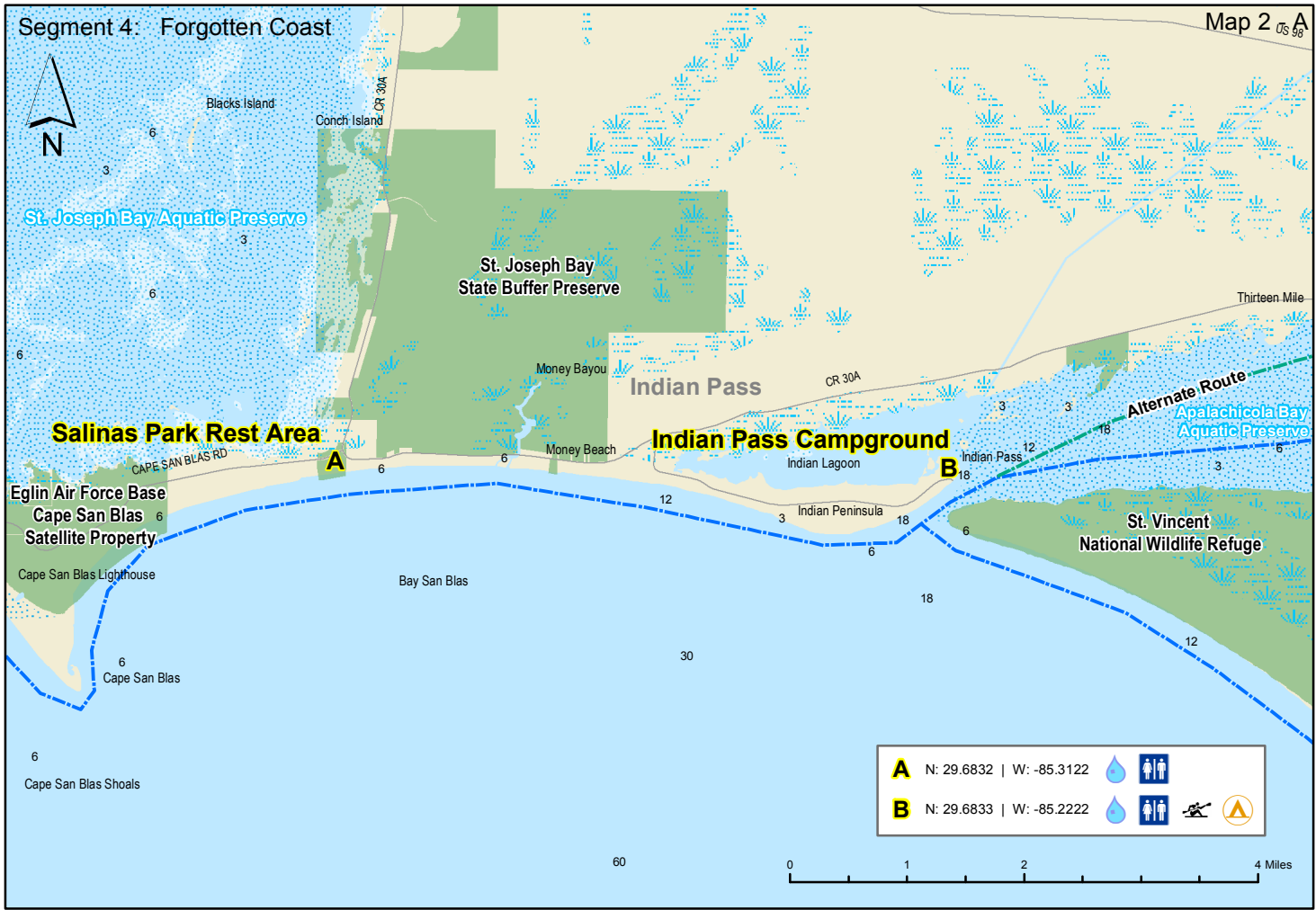
-  Drinking Water
-  Camping
-  Kayak Launch
-  Shower Facility
-  Restroom
-  Restaurant
-  Grocery Store
-  Point of Interest
-  Hotel / Motel





*Disclaimer: This guide is intended as an aid to navigation only. A Global Positioning System (GPS) unit is required, and persons are encouraged to supplement these maps with NOAA charts or other maps.*



Segment 4: Forgotten Coast

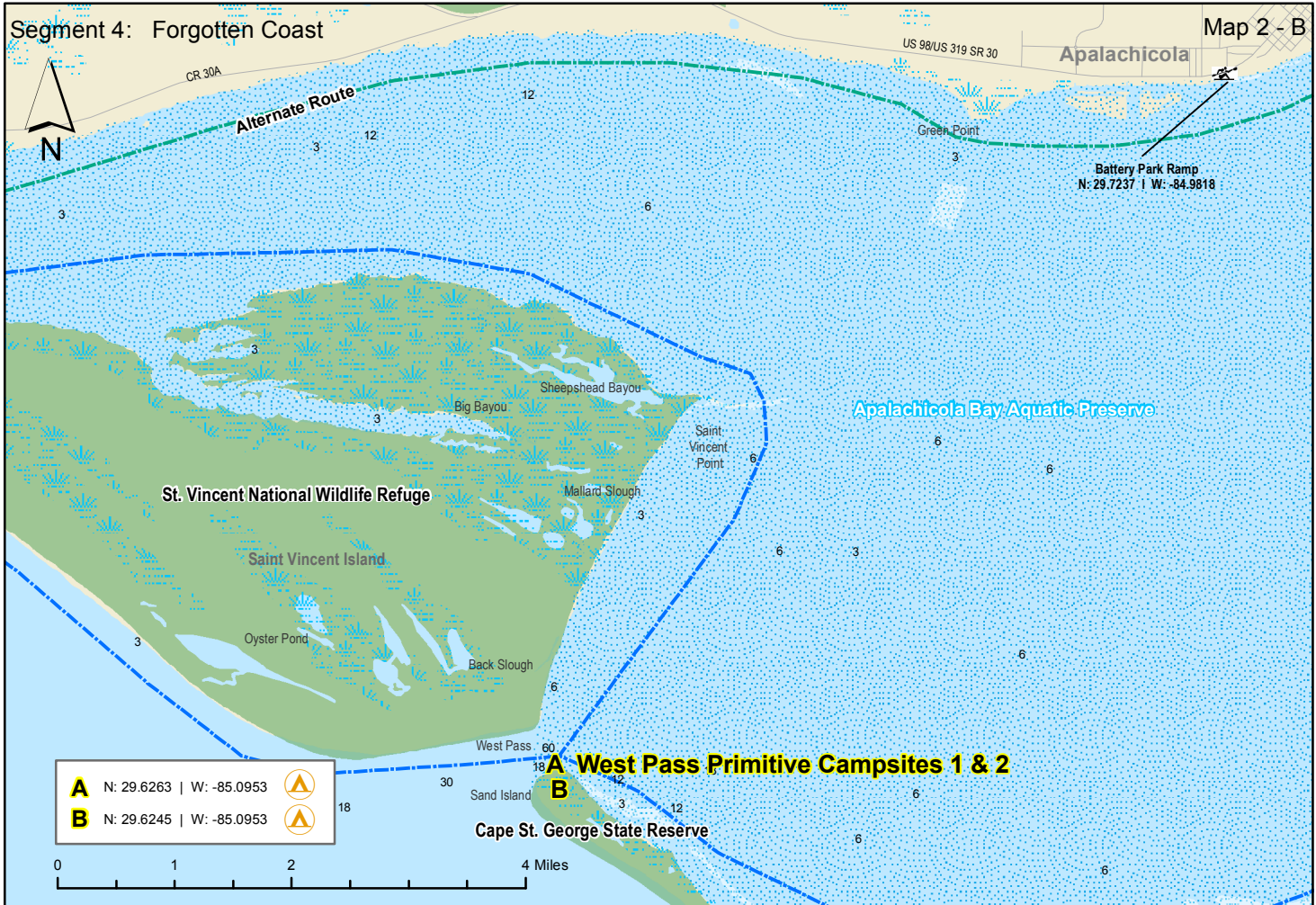
Map 2 <sup>US</sup> A



<b>A</b>	N: 29.6832   W: -85.3122		
<b>B</b>	N: 29.6833   W: -85.2222		 

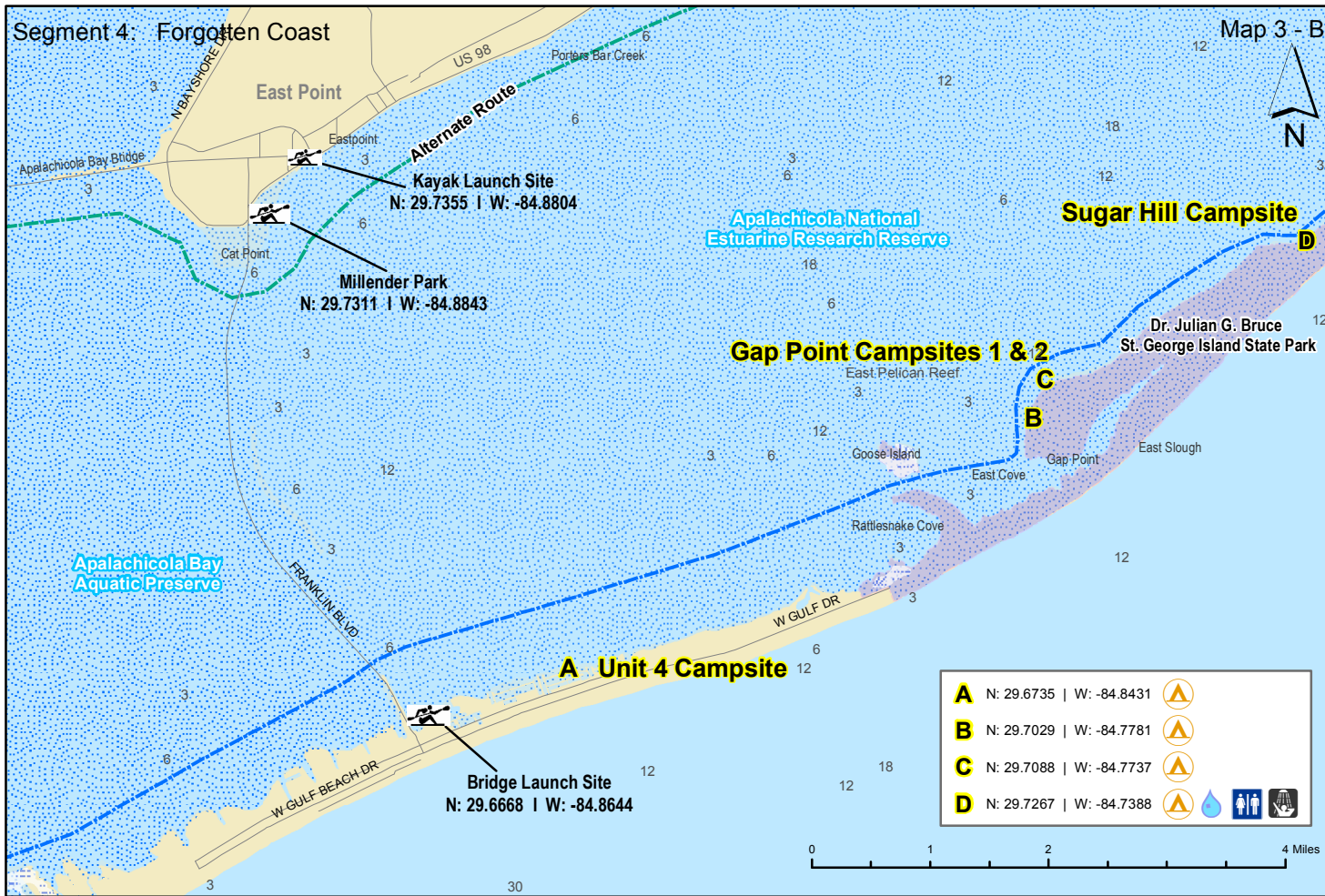
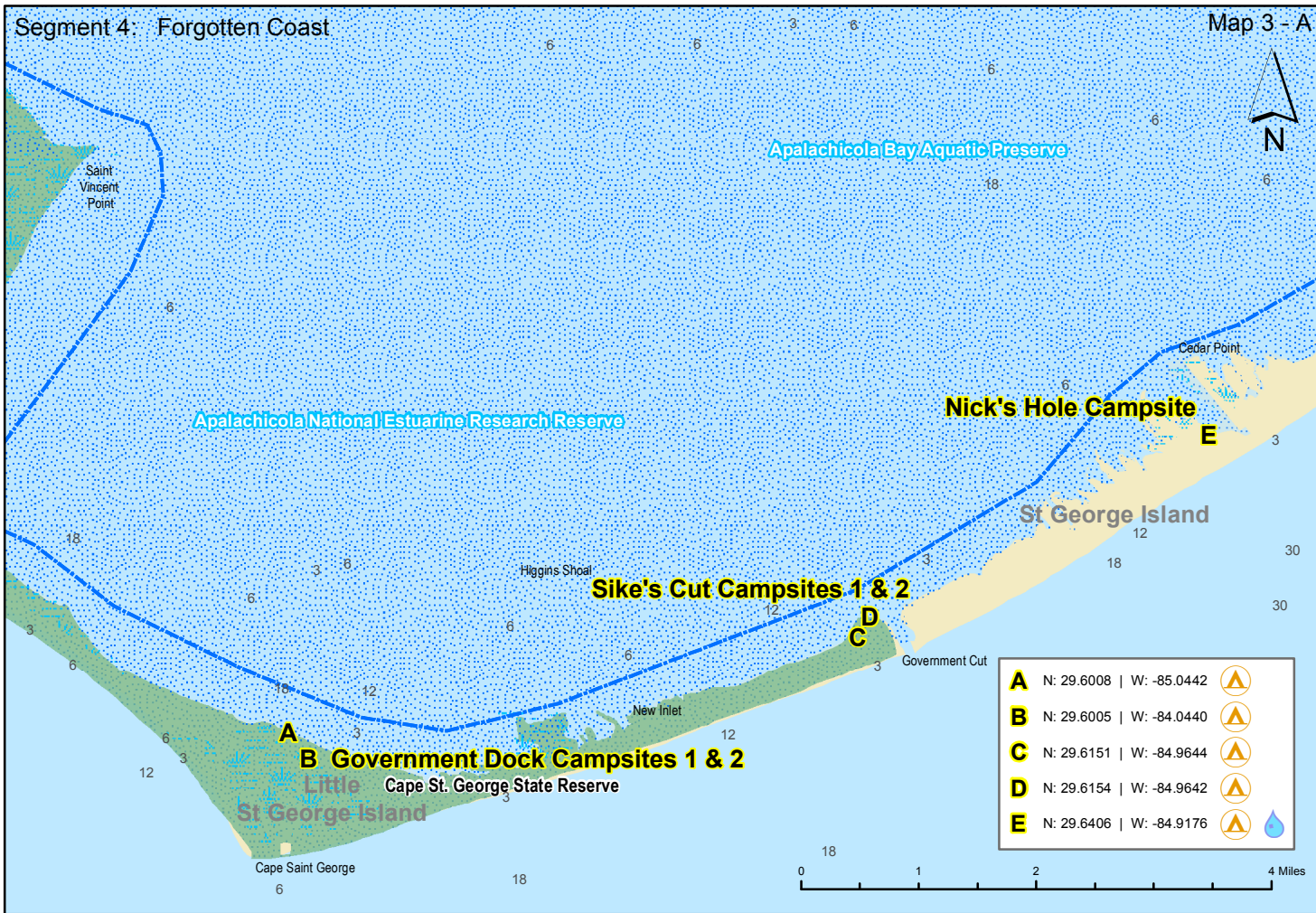
Segment 4: Forgotten Coast

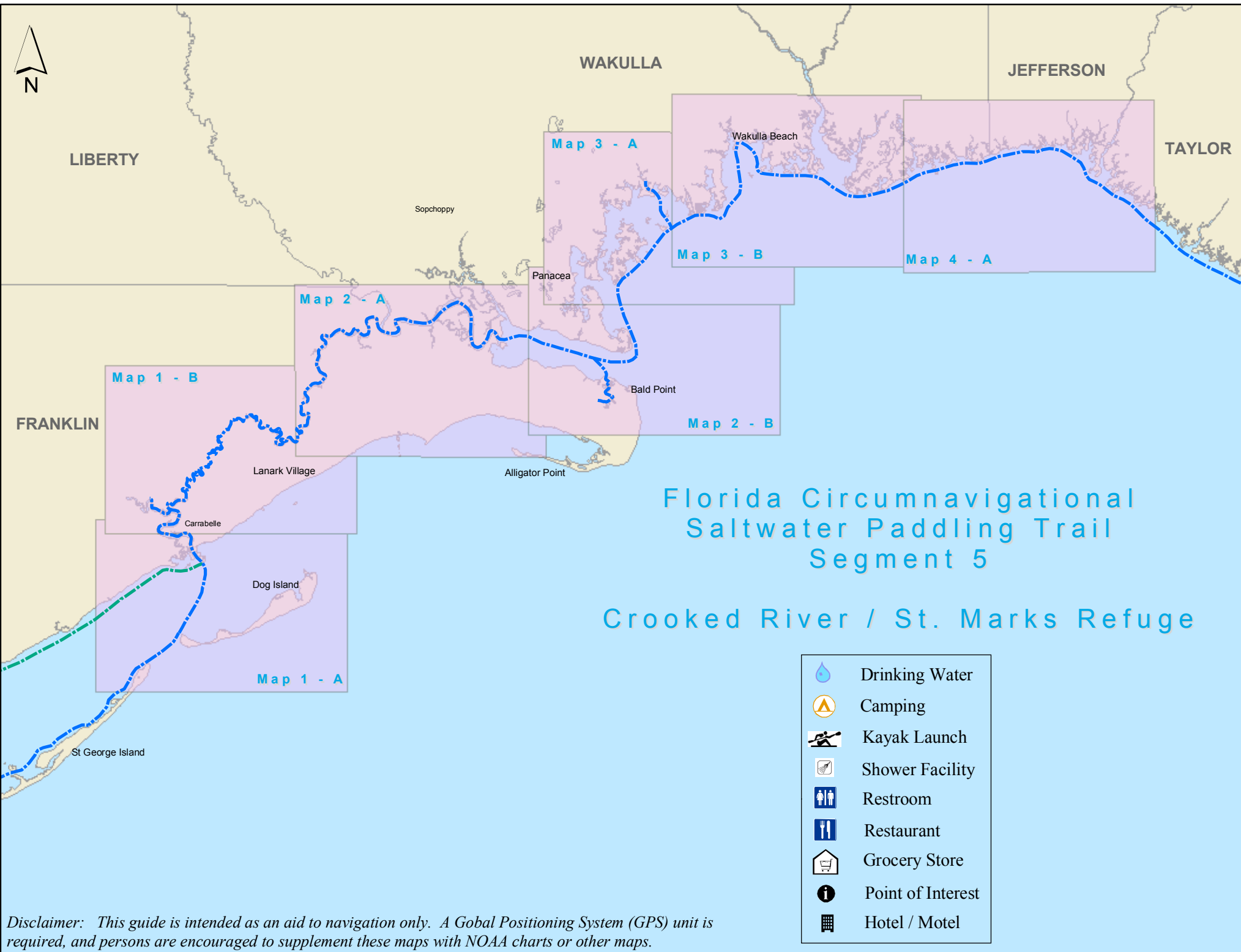
Map 2 - B












<b>A</b>	N: 29.6263   W: -85.0953	
<b>B</b>	N: 29.6245   W: -85.0953	

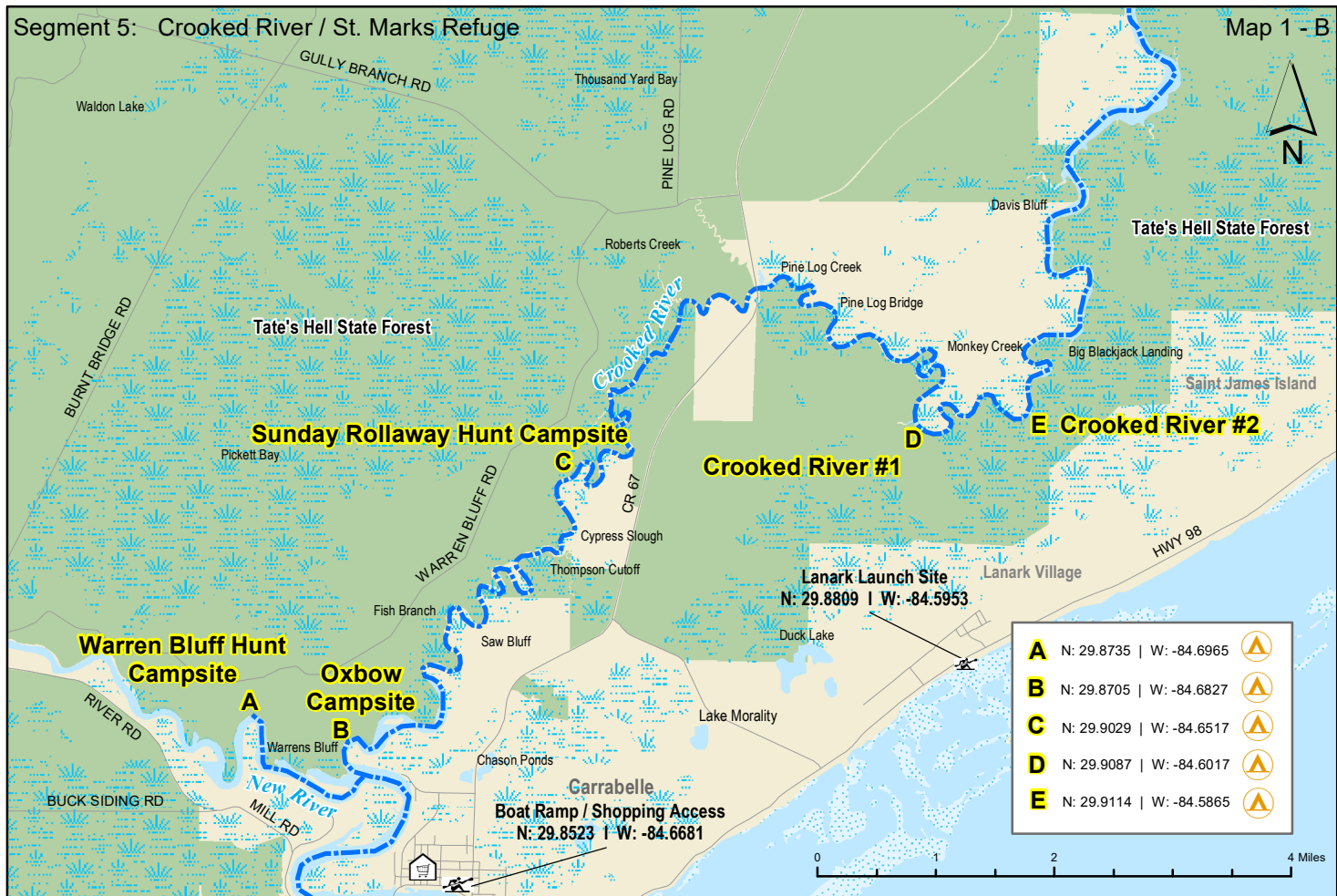




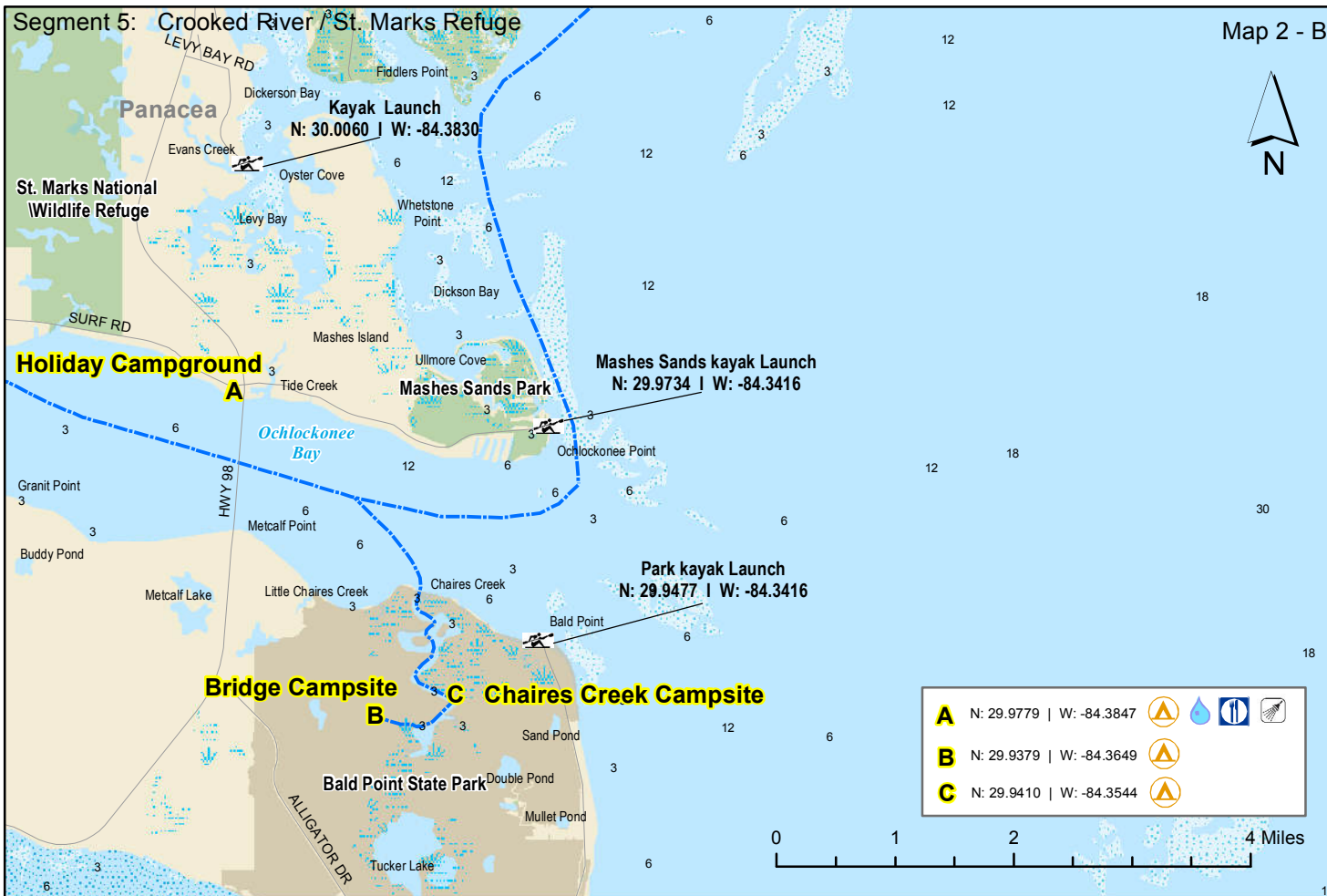
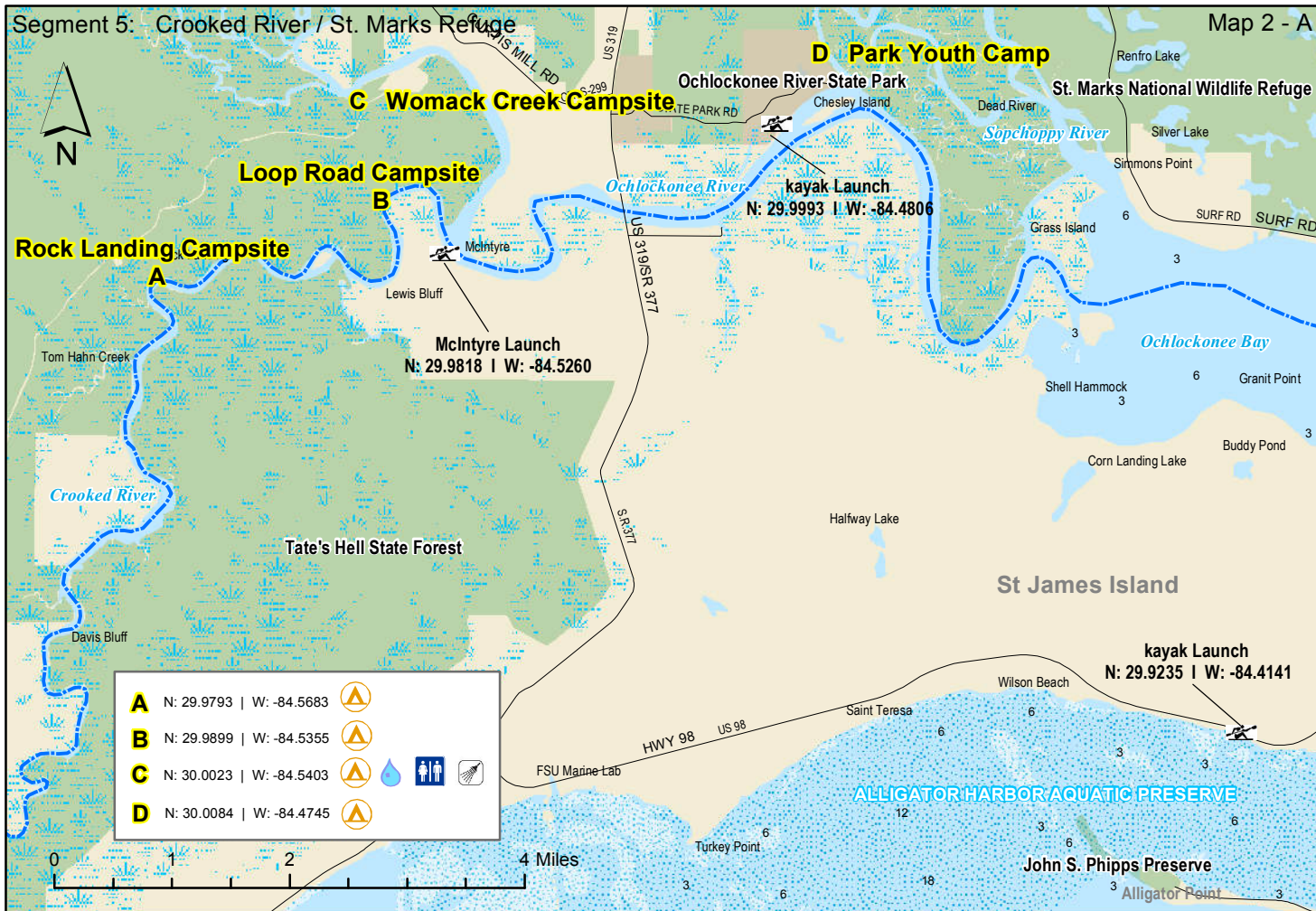


*Disclaimer: This guide is intended as an aid to navigation only. A Global Positioning System (GPS) unit is required, and persons are encouraged to supplement these maps with NOAA charts or other maps.*

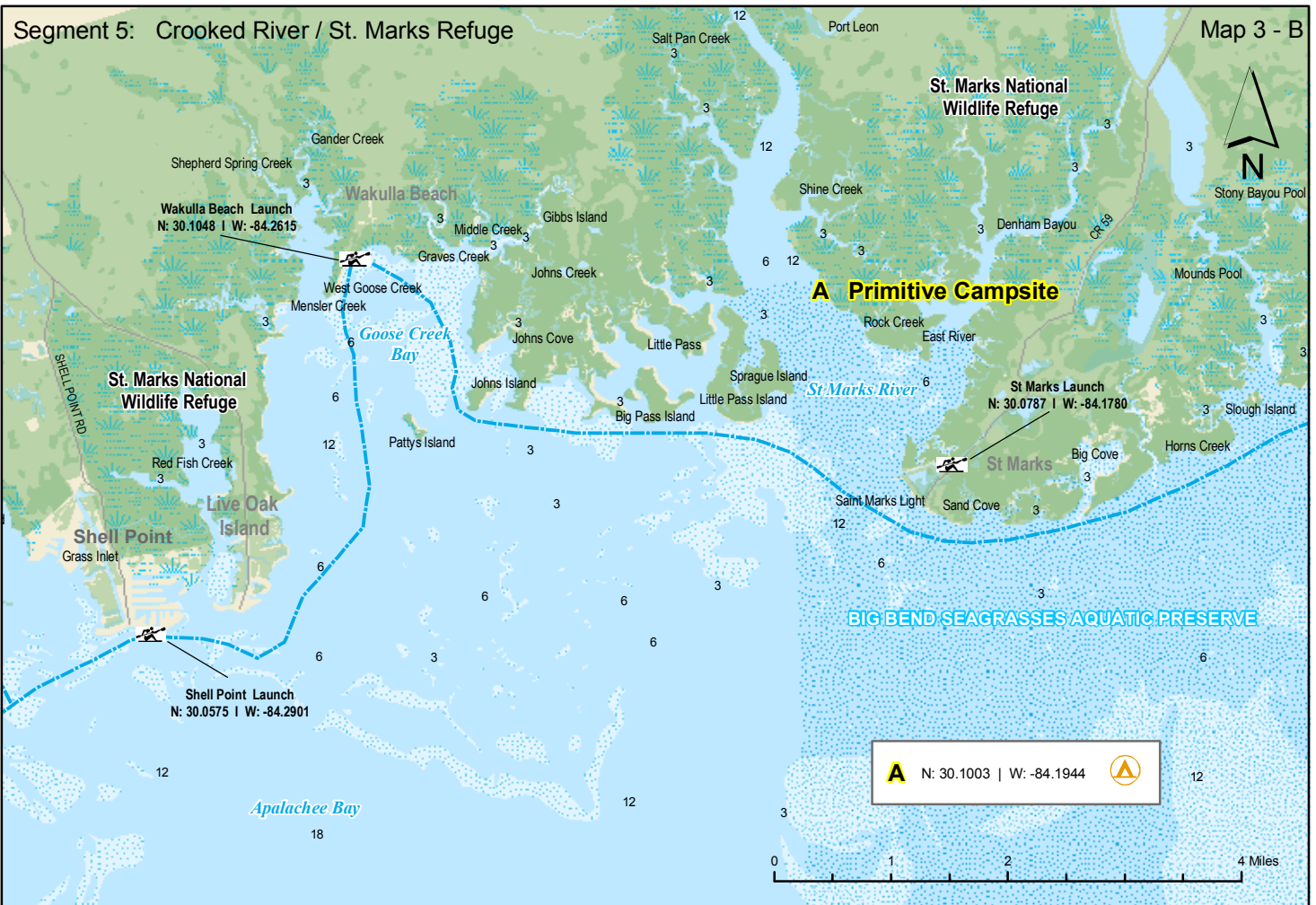
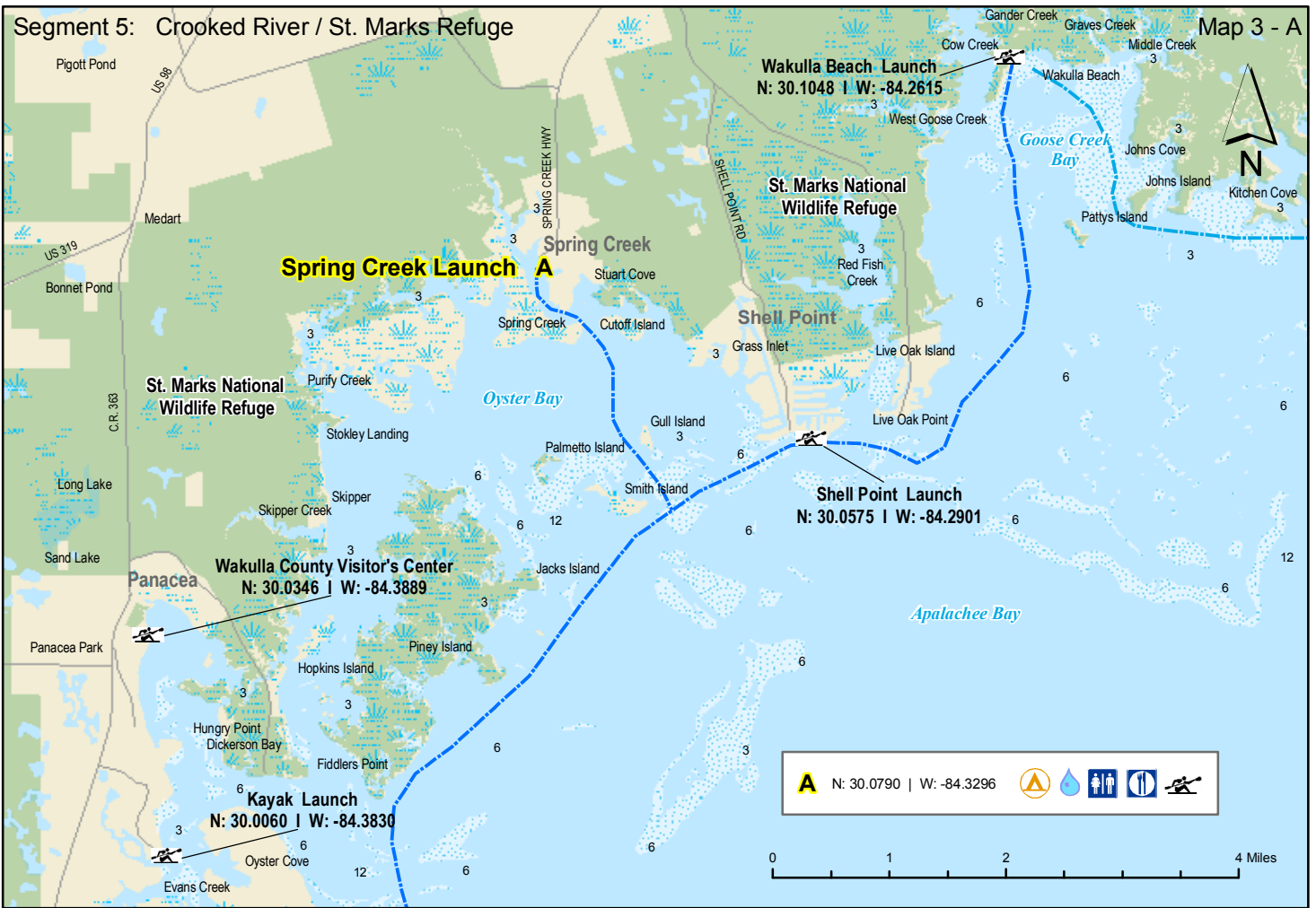
-  Drinking Water
-  Camping
-  Kayak Launch
-  Shower Facility
-  Restroom
-  Restaurant
-  Grocery Store
-  Point of Interest
-  Hotel / Motel

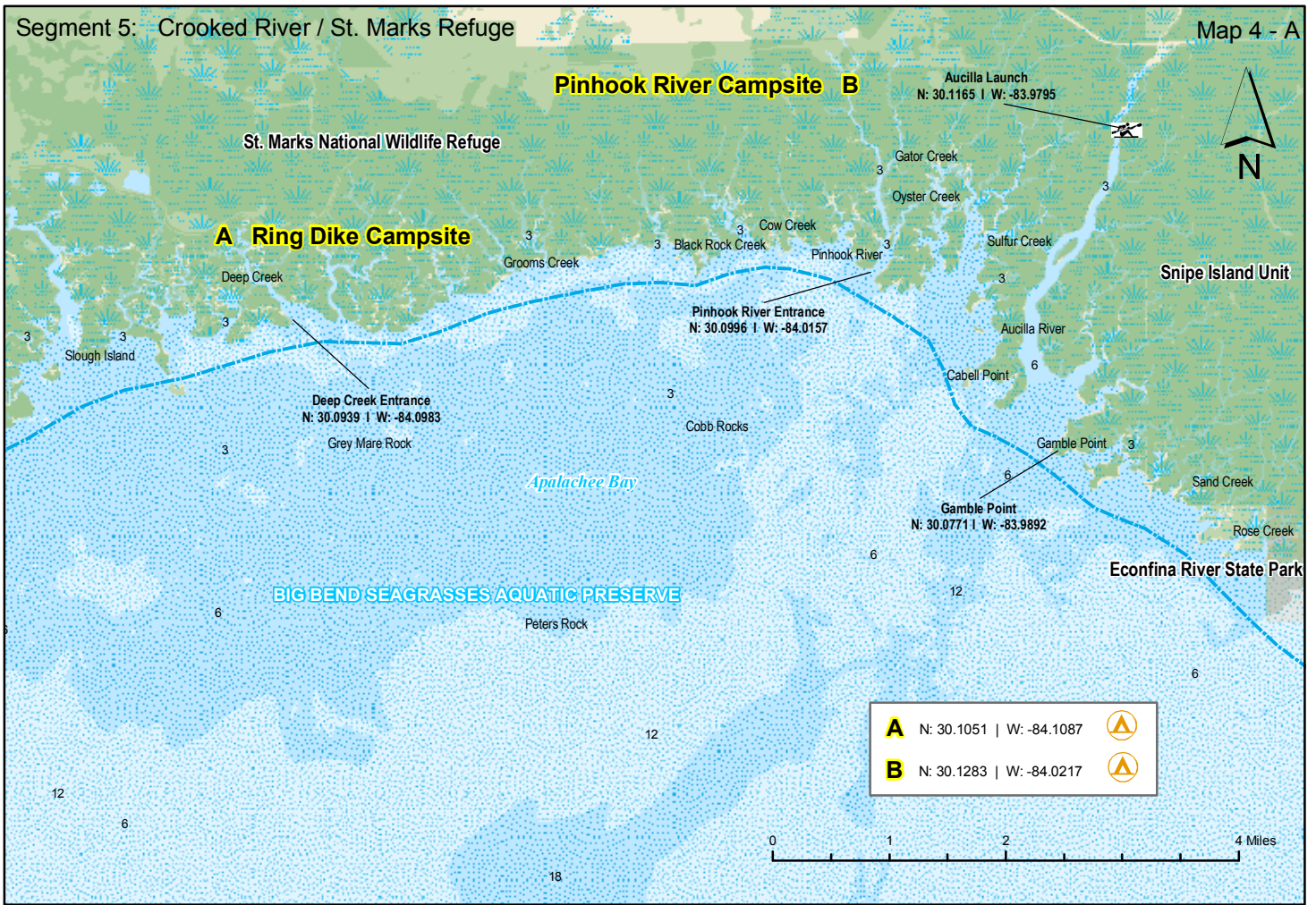


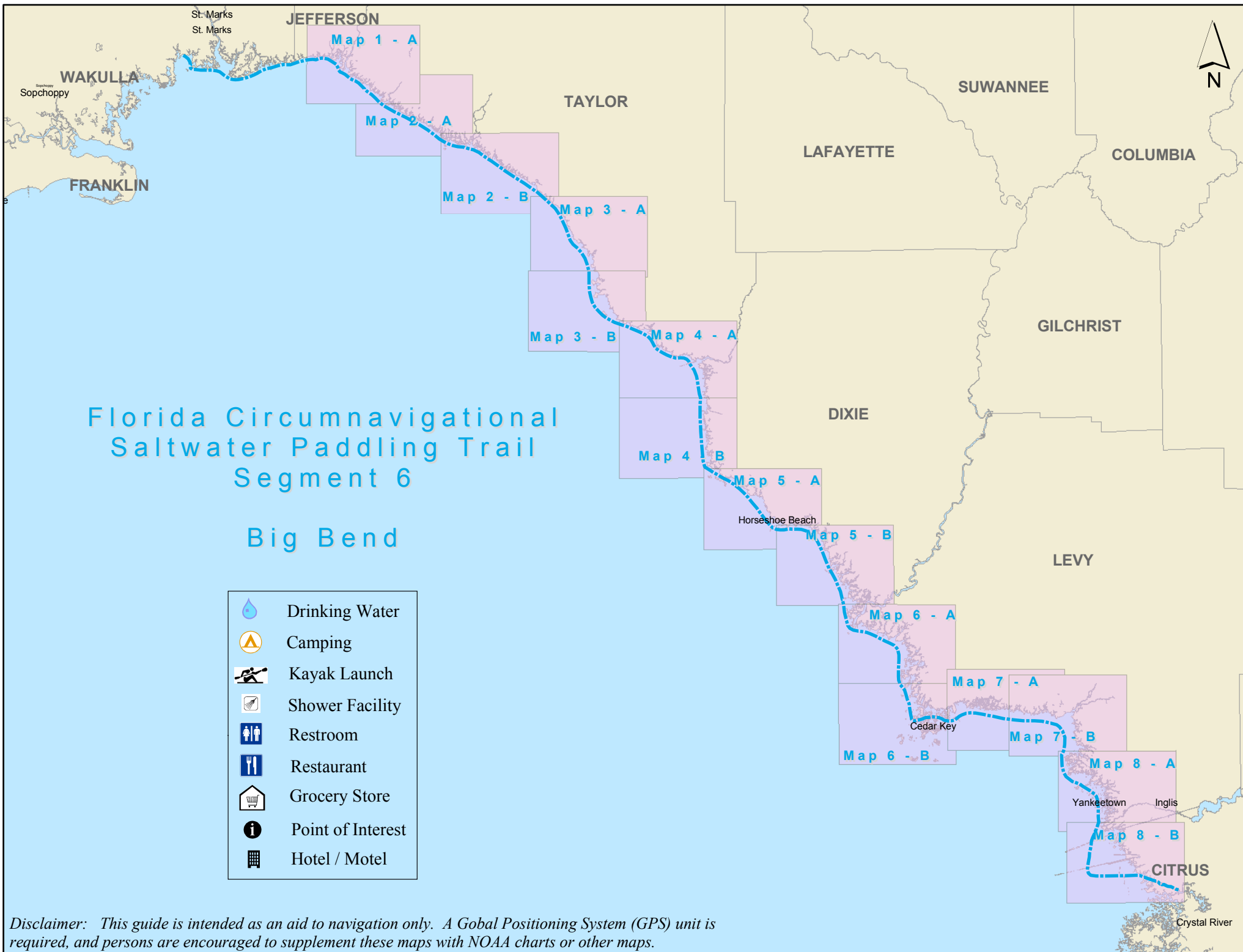












# Florida Circumnavigational Saltwater Paddling Trail Segment 6

## Big Bend

-  Drinking Water
-  Camping
-  Kayak Launch
-  Shower Facility
-  Restroom
-  Restaurant
-  Grocery Store
-  Point of Interest
-  Hotel / Motel

*Disclaimer: This guide is intended as an aid to navigation only. A Global Positioning System (GPS) unit is required, and persons are encouraged to supplement these maps with NOAA charts or other maps.*





Aucilla Launch  
N: 30.1165 | W: -83.9795

**A Aucilla Launch**

Gator Creek  
Oyster Creek

Cow Creek  
Black Rock Creek  
Pinhook River

Sulfur Creek

Snipe Island Unit

Pinhook River Entrance  
N: 30.0996 | W: -84.0157

Aucilla River  
Cabell Point

Cobb Rocks

Gamble Point  
N: 30.0771 | W: -83.9892

Gamble Point

**Econfina Primitive Campsite**

Big Bend Seagrasses Aquatic Preserve

Sand Creek

Econfina River State Park

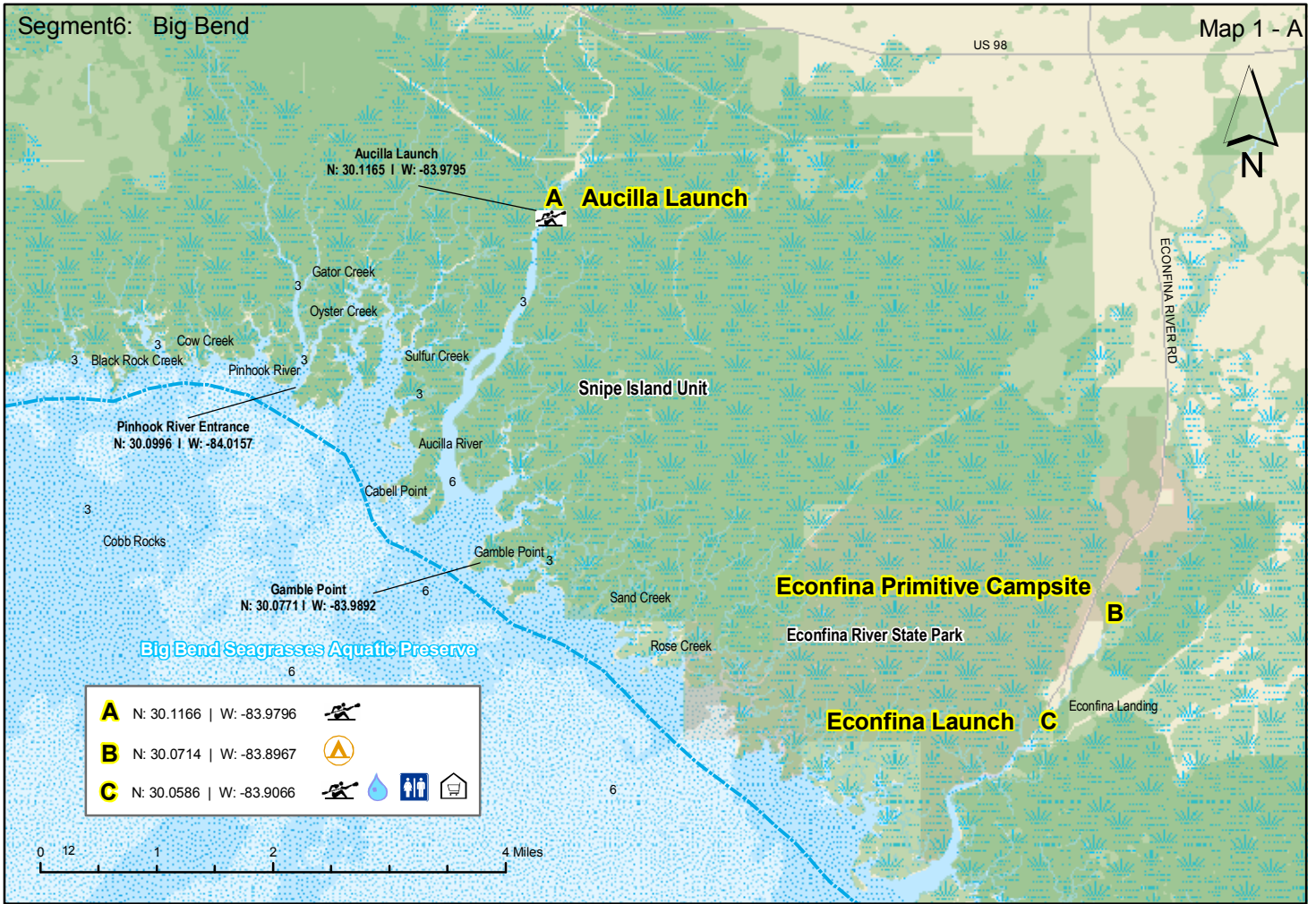
Rose Creek

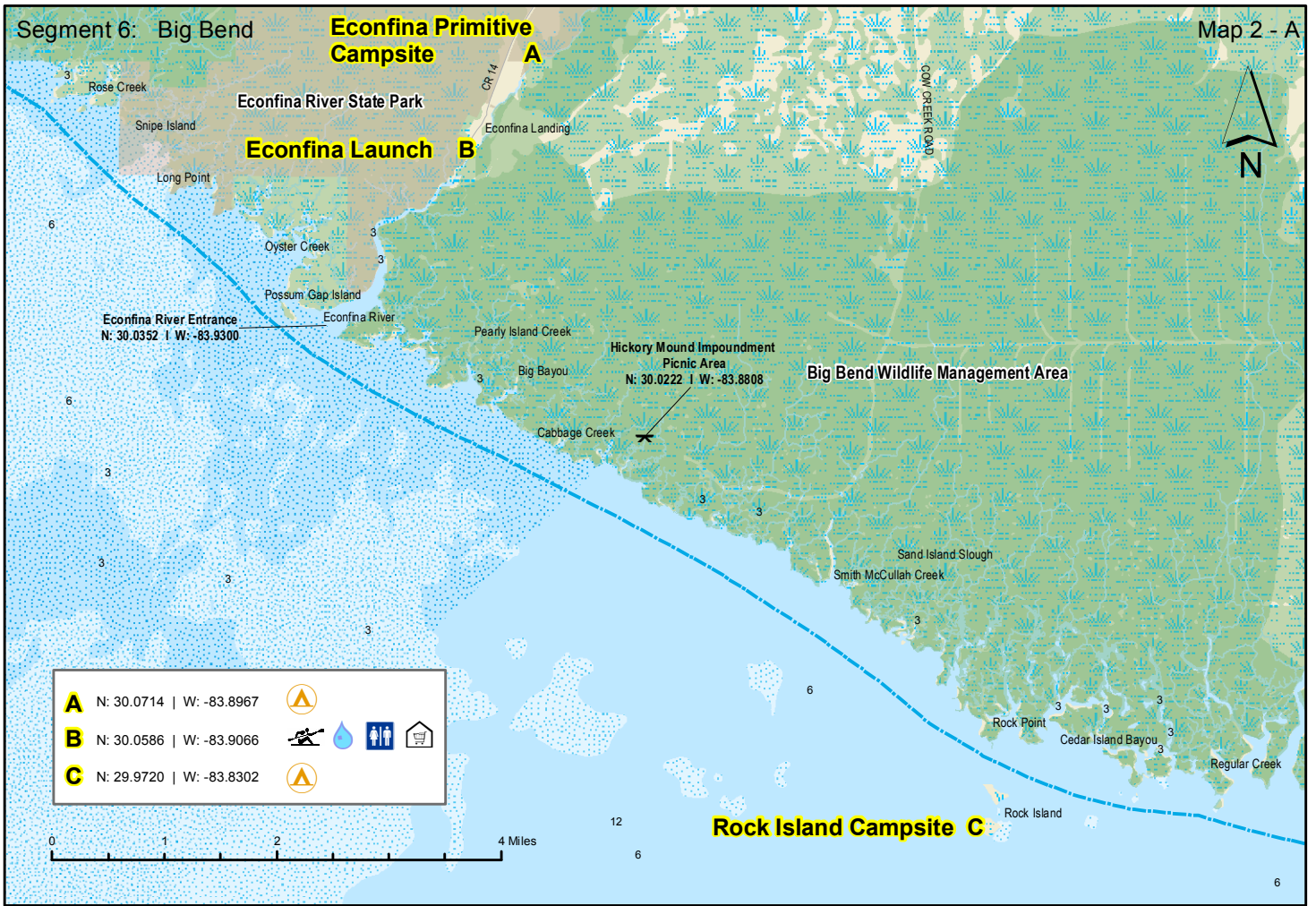
**Econfina Launch**

**C**

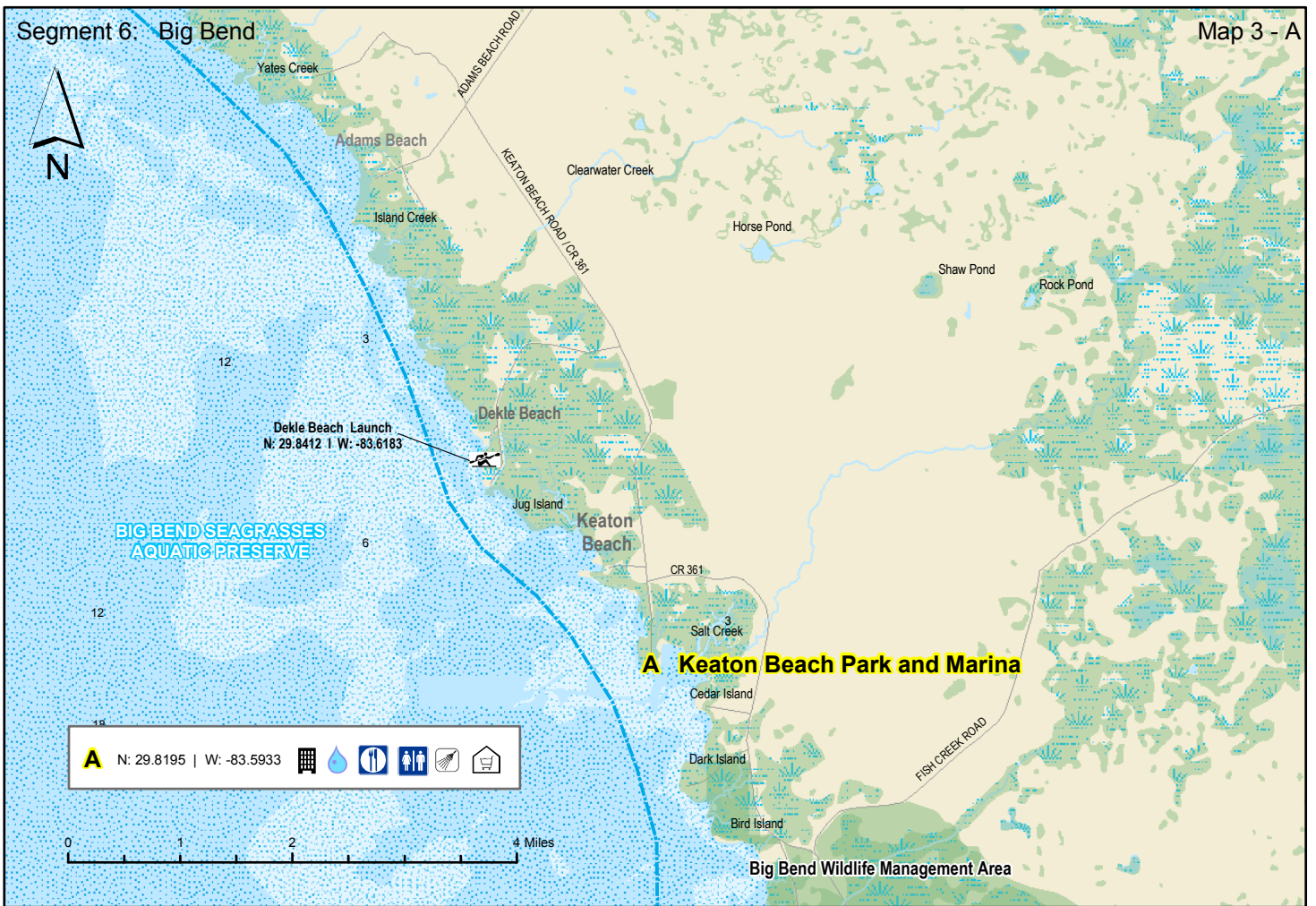
Econfina Landing

<b>A</b>	N: 30.1166   W: -83.9796	
<b>B</b>	N: 30.0714   W: -83.8967	
<b>C</b>	N: 30.0586   W: -83.9066	

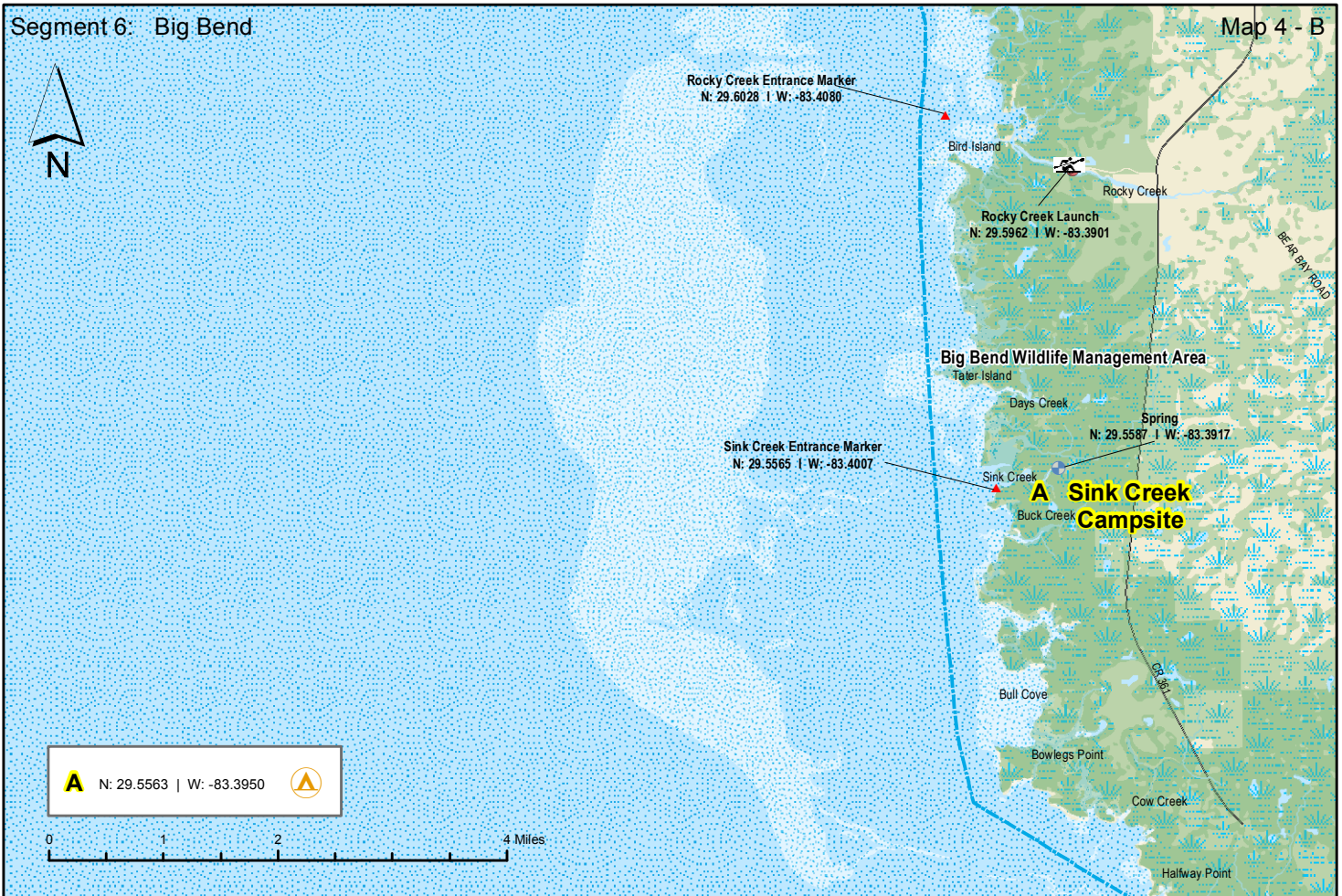
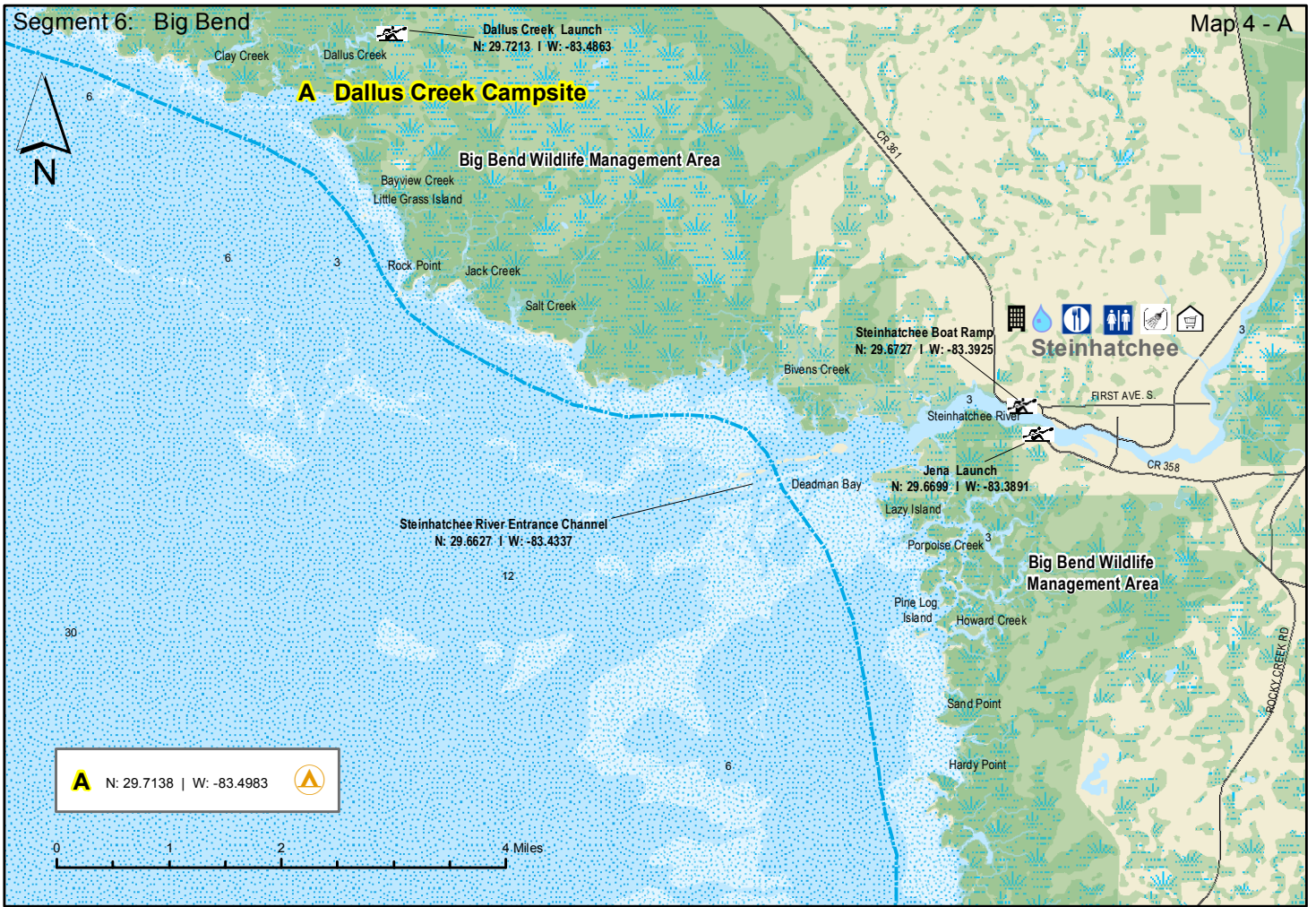








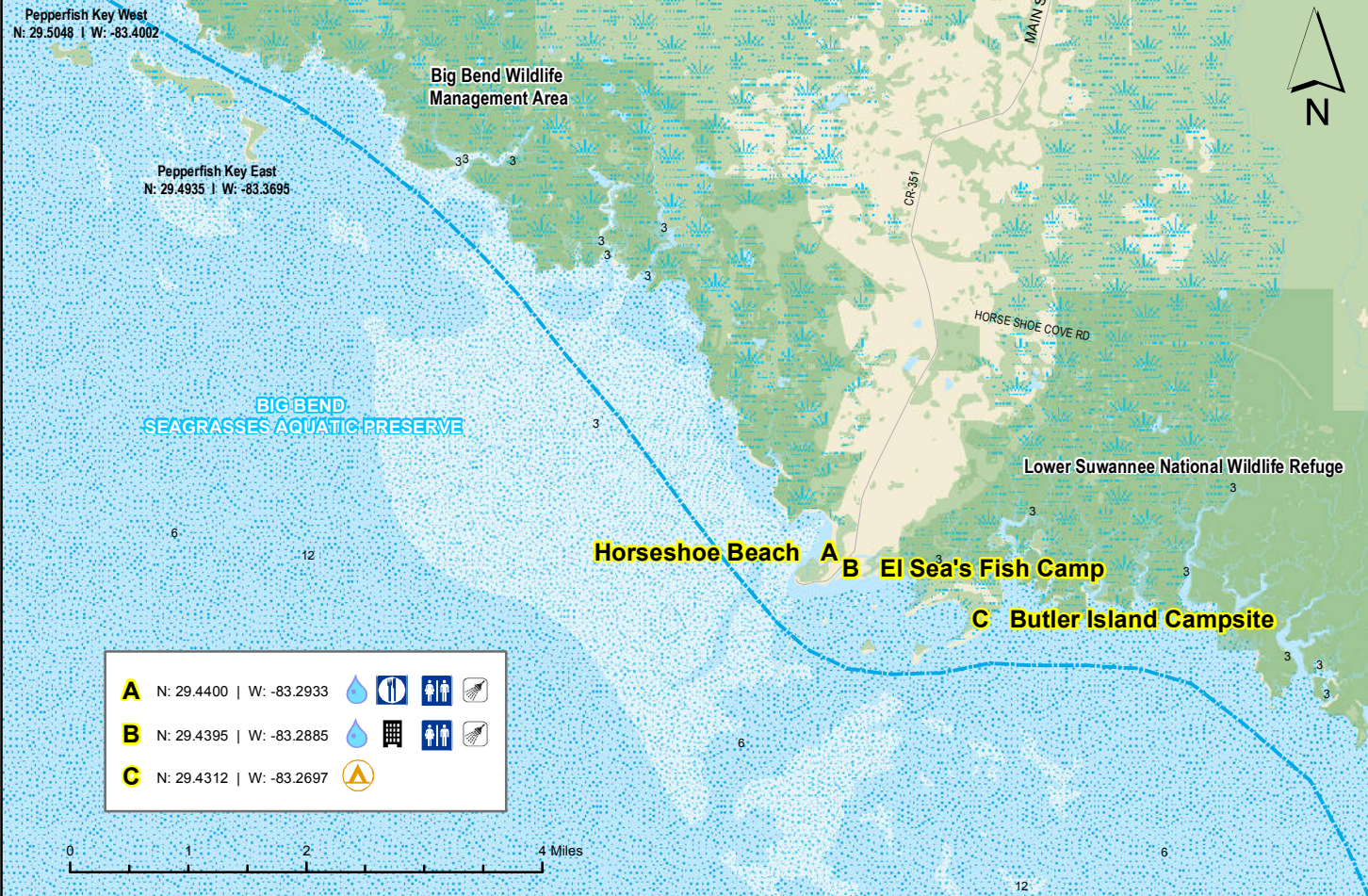






Segment 6: Big Bend

Map 5 - A



Segment 6: Big Bend

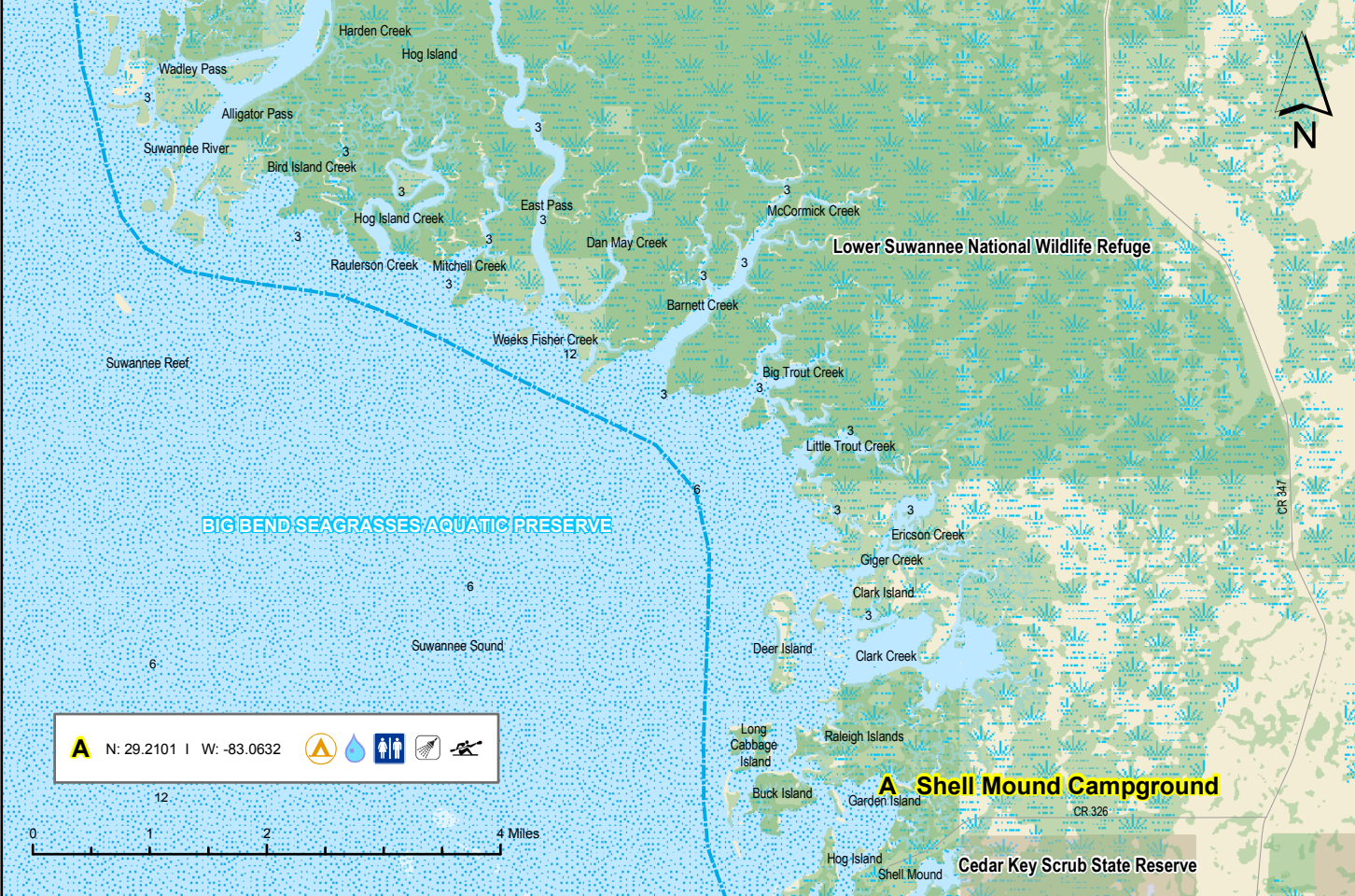
Map 5 - B





Segment 6: Big Bend

Map 6 - A

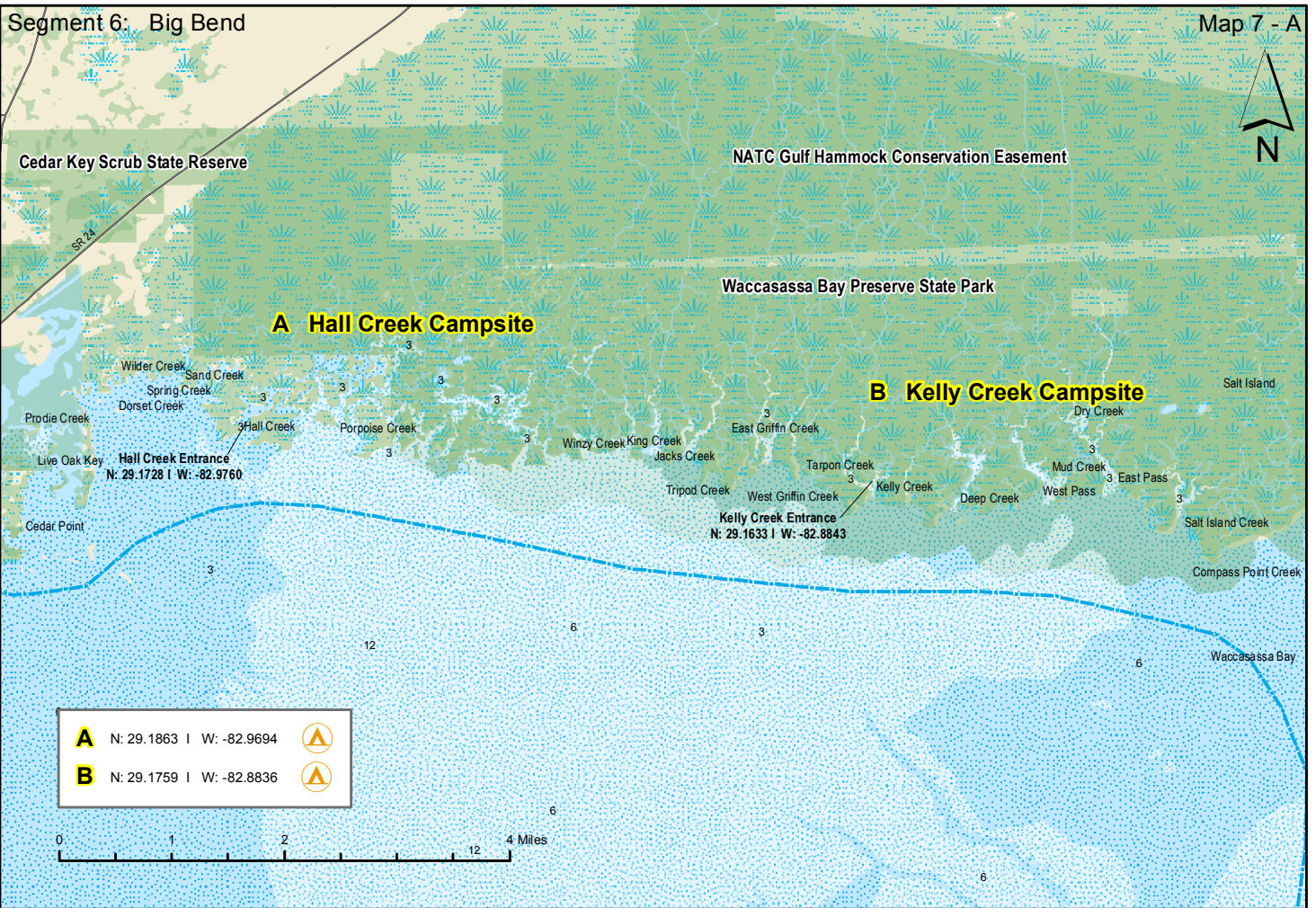


Segment 6: Big Bend

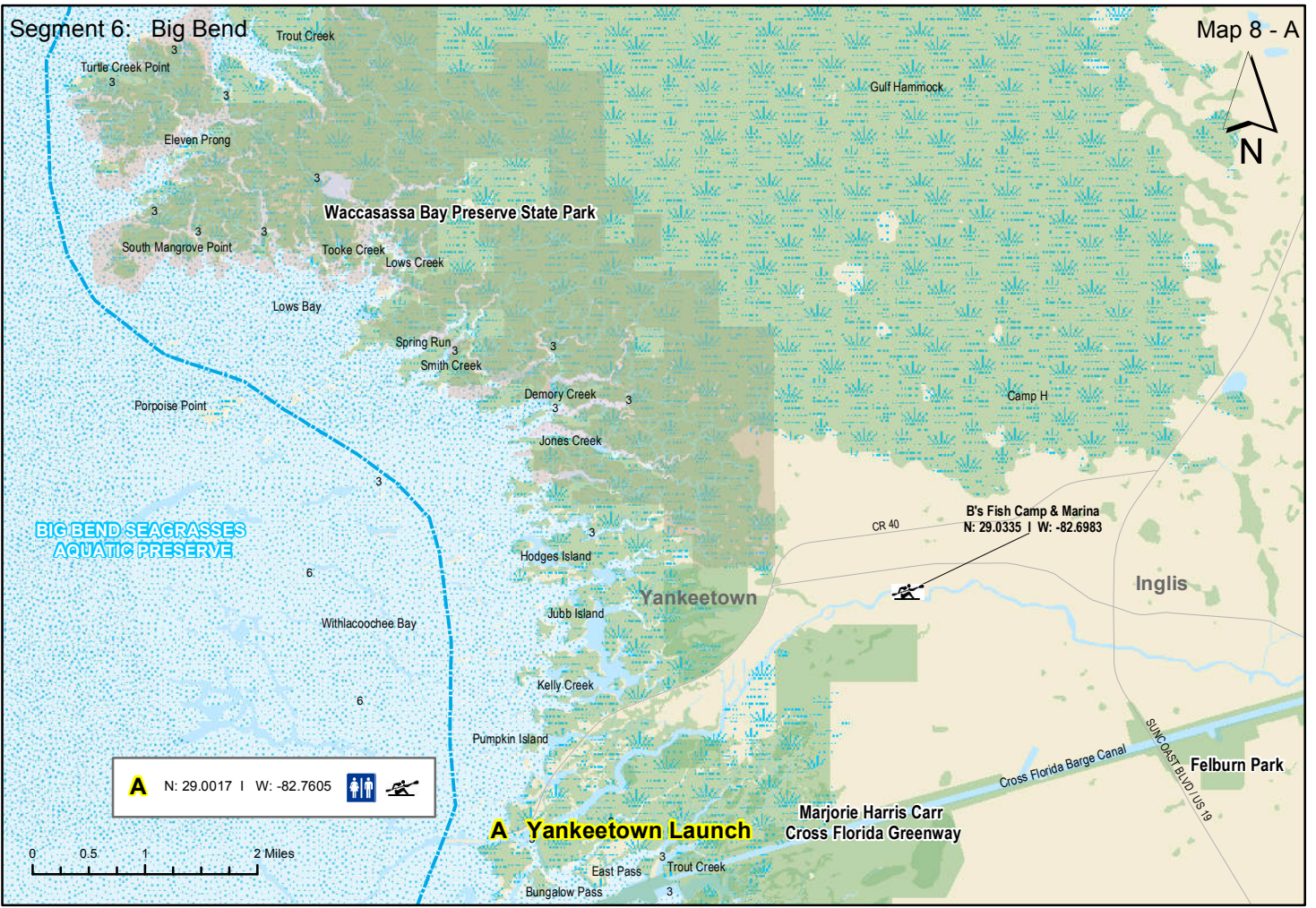
Map 6 - B



















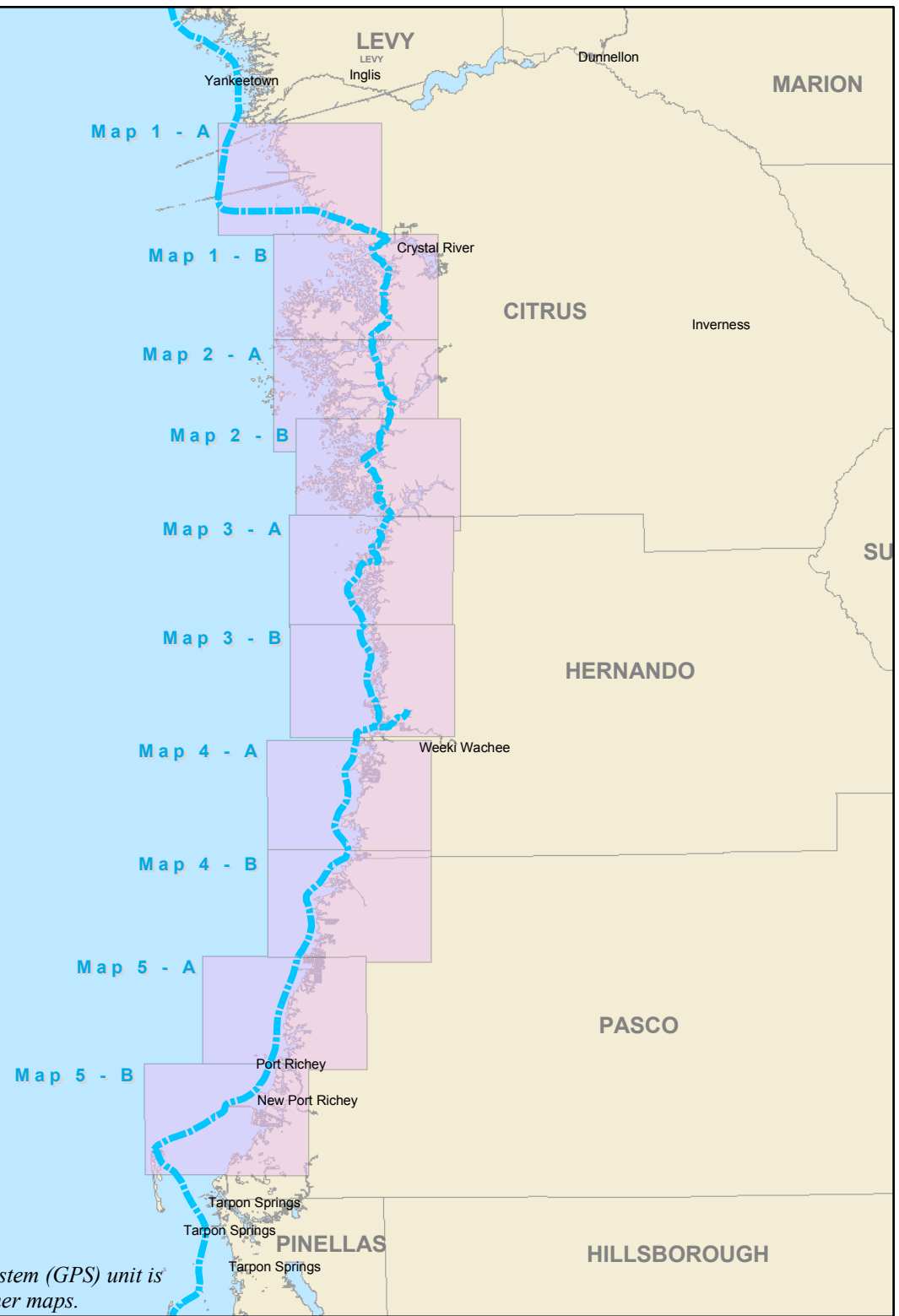




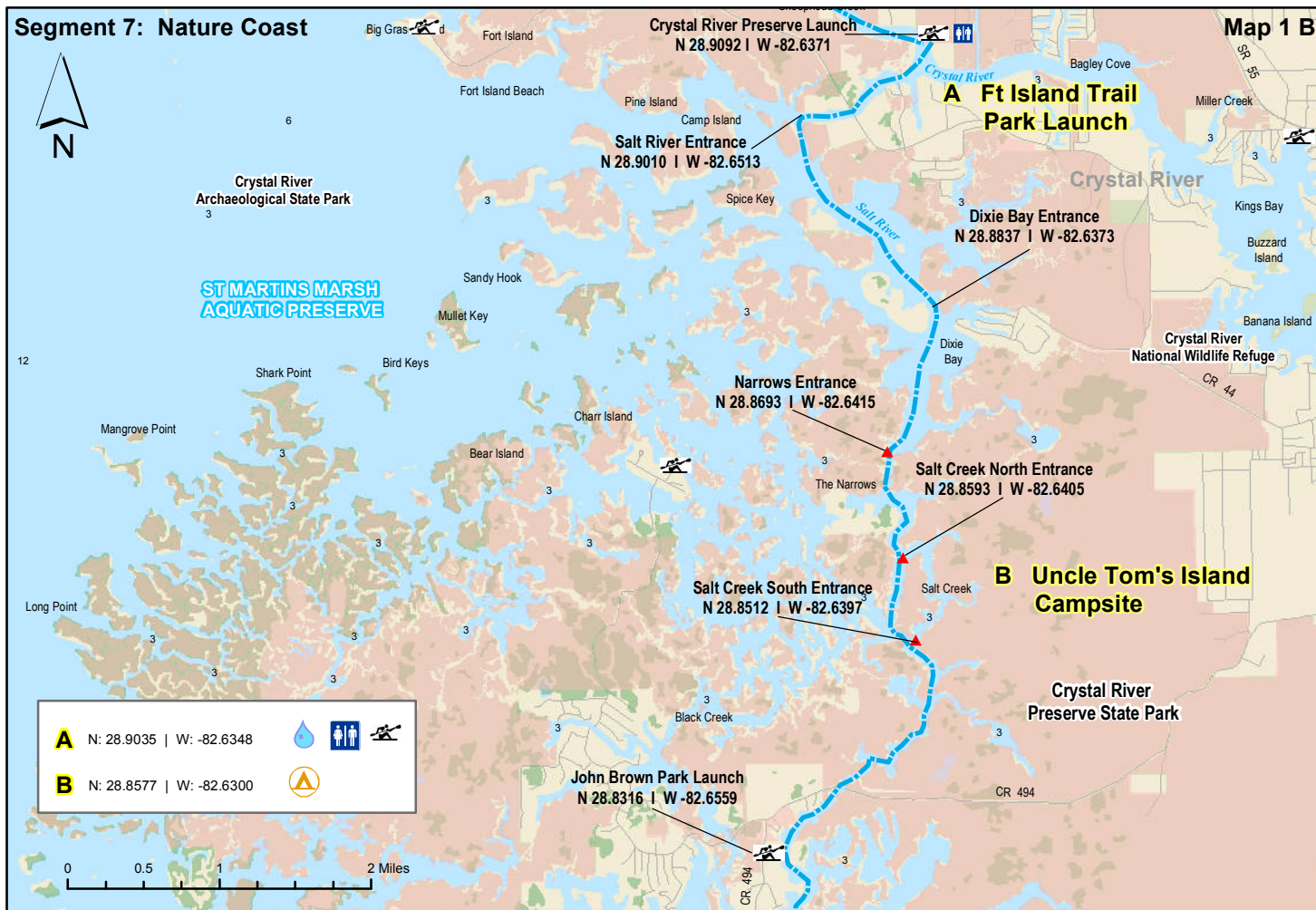
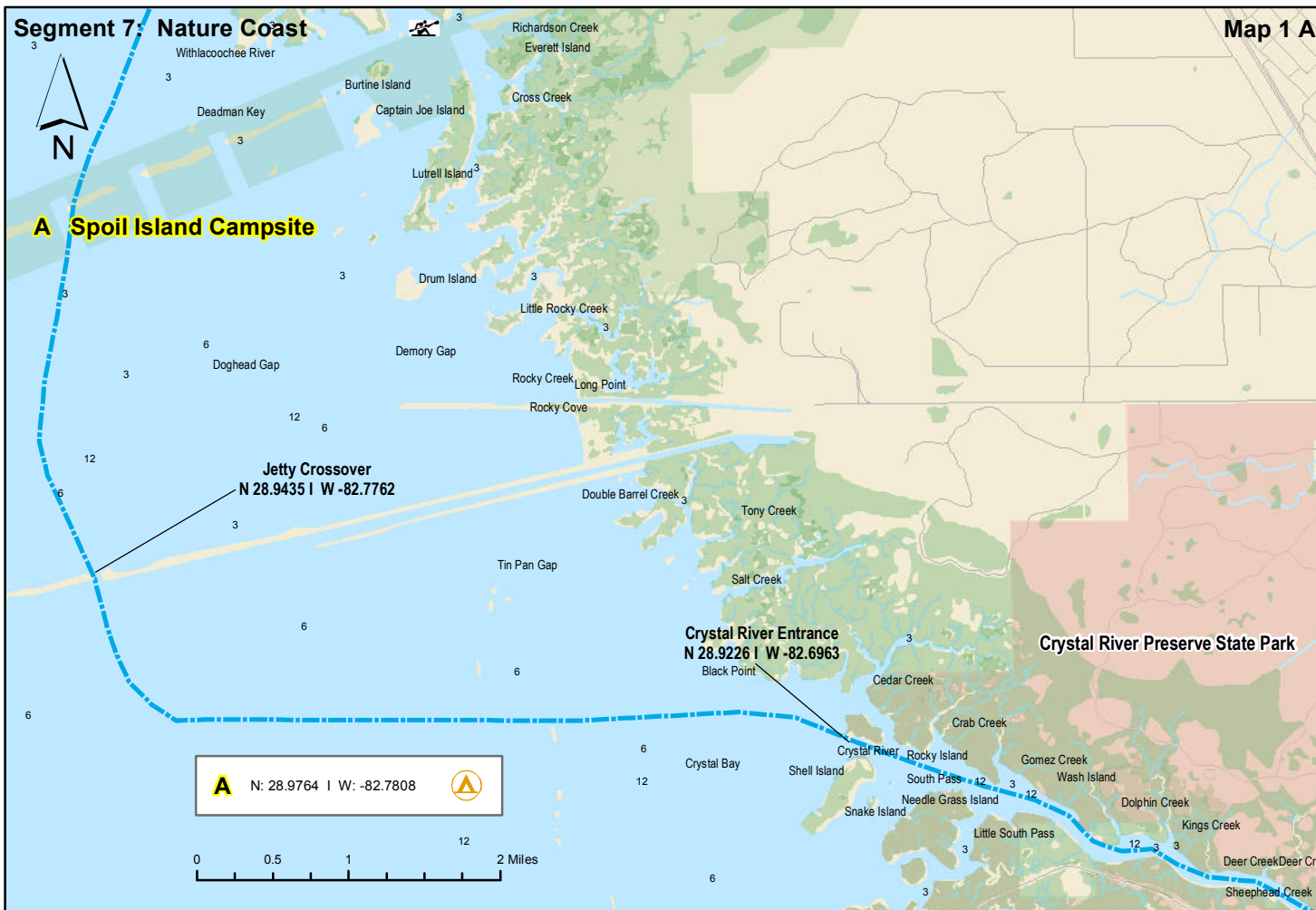
# Florida Circumnavigational Saltwater Paddling Trail Segment 7

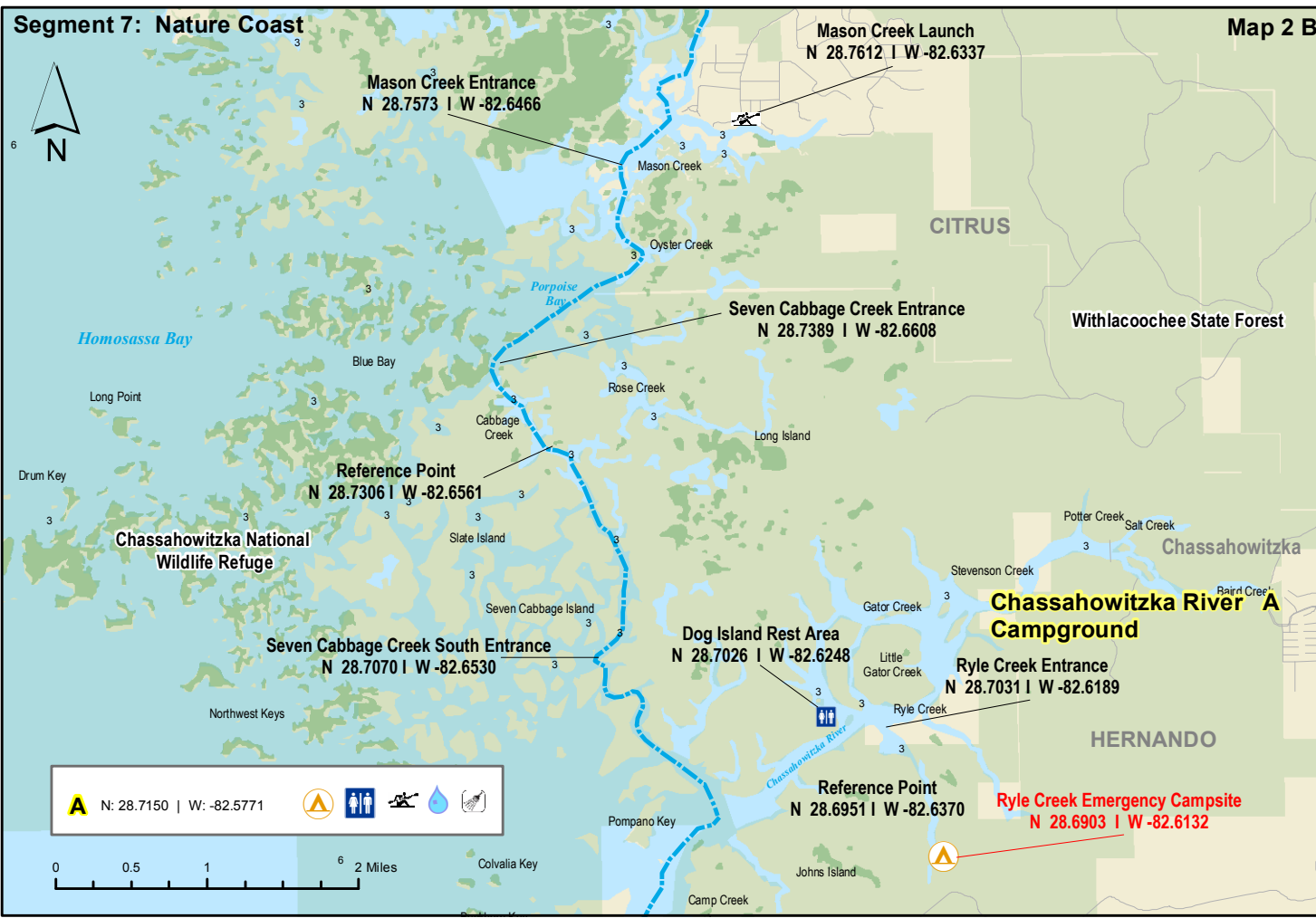
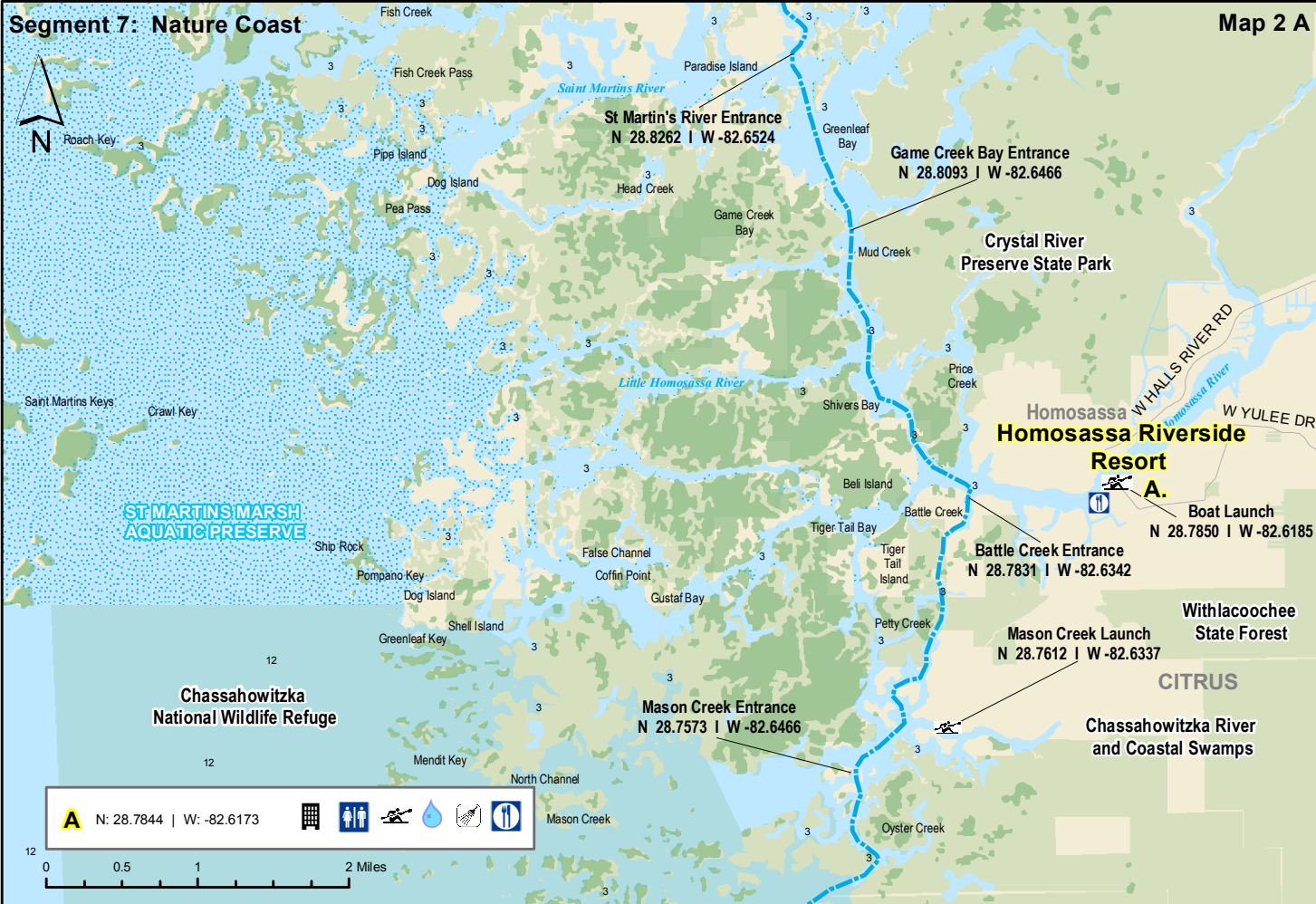
## Nature Coast

-  Drinking Water
-  Camping
-  Kayak Launch
-  Shower Facility
-  Restroom
-  Restaurant
-  Grocery Store
-  Point of Interest
-  Hotel / Motel



*Disclaimer: This guide is intended as an aid to navigation only. A Global Positioning System (GPS) unit is required, and persons are encouraged to supplement these maps with NOAA charts or other maps.*

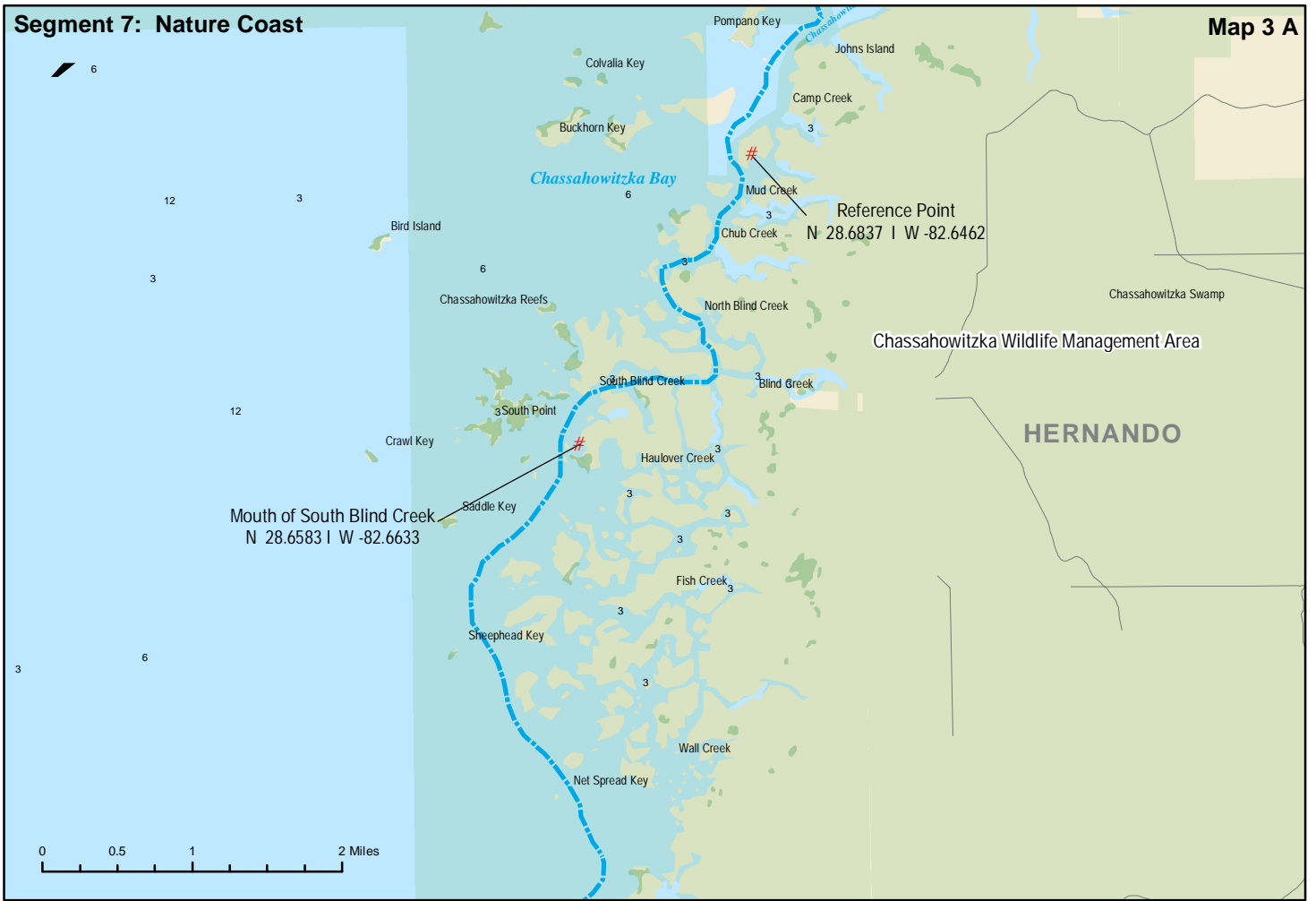






Segment 7: Nature Coast

Map 3 A



Segment 7: Nature Coast

Map 3 B





Segment 7: Nature Coast

Map 4 A



6

6

12

<b>A</b>	N: 28.5229   W: -82.6379				
<b>B</b>	N: 28.4939   W: -82.6503				



Segment 7: Nature Coast

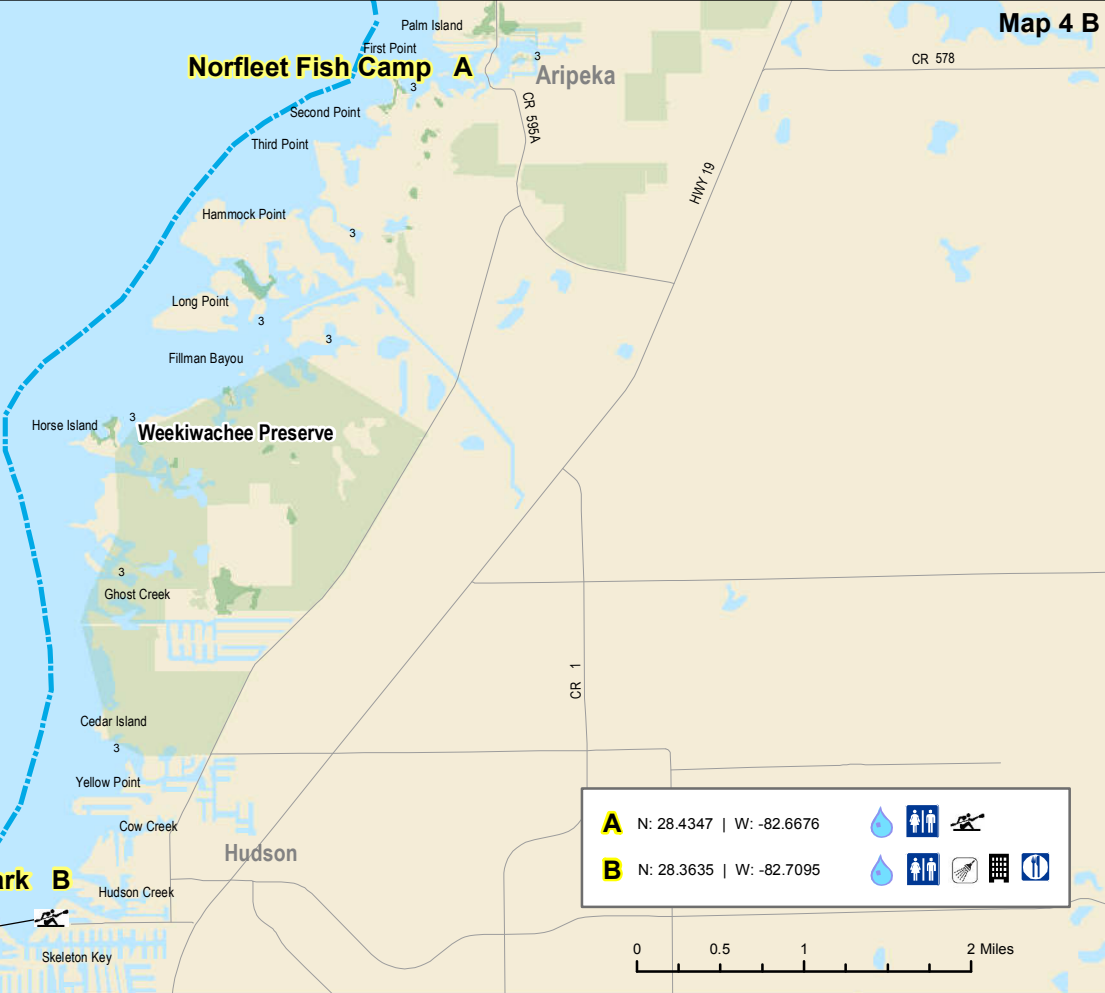

Map 4 B



6

**Hudson Beach Park B**  
 Hudson Launch  
 N: 28.3611 | W: -82.7102

<b>A</b>	N: 28.4347   W: -82.6676					
<b>B</b>	N: 28.3635   W: -82.7095					



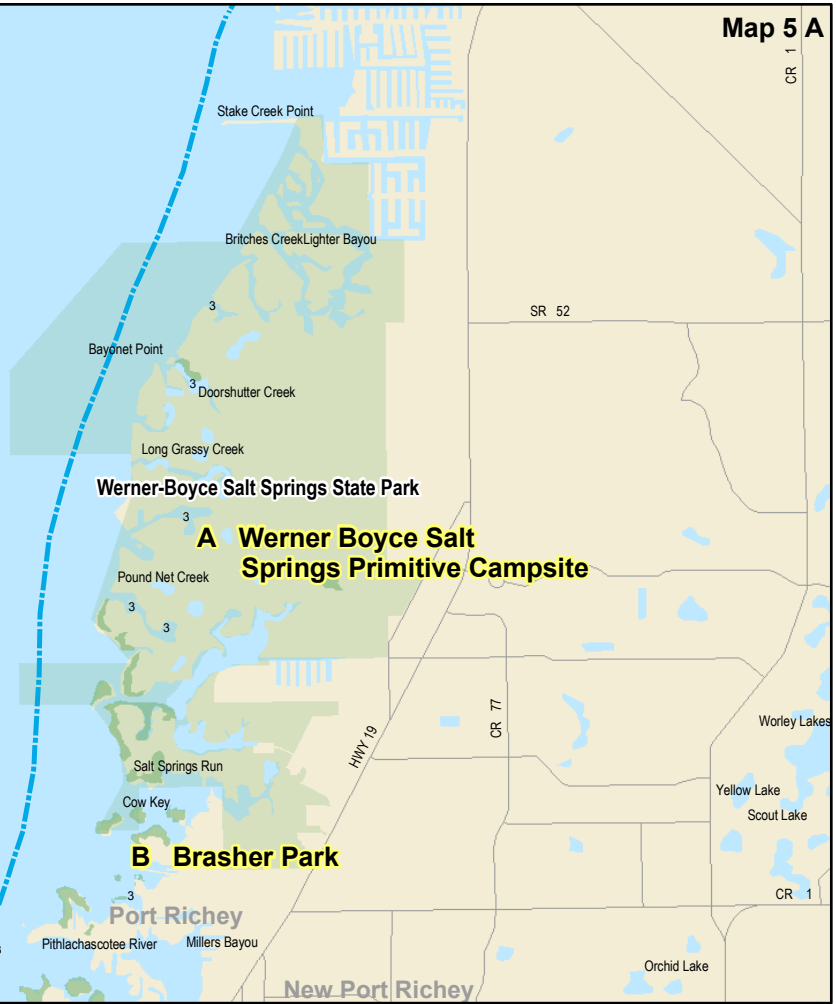
Segment 7: Nature Coast

Map 5 A



**A** N: 28.3132 | W: -82.7257

**B** N: 28.2852 | W: -82.7321



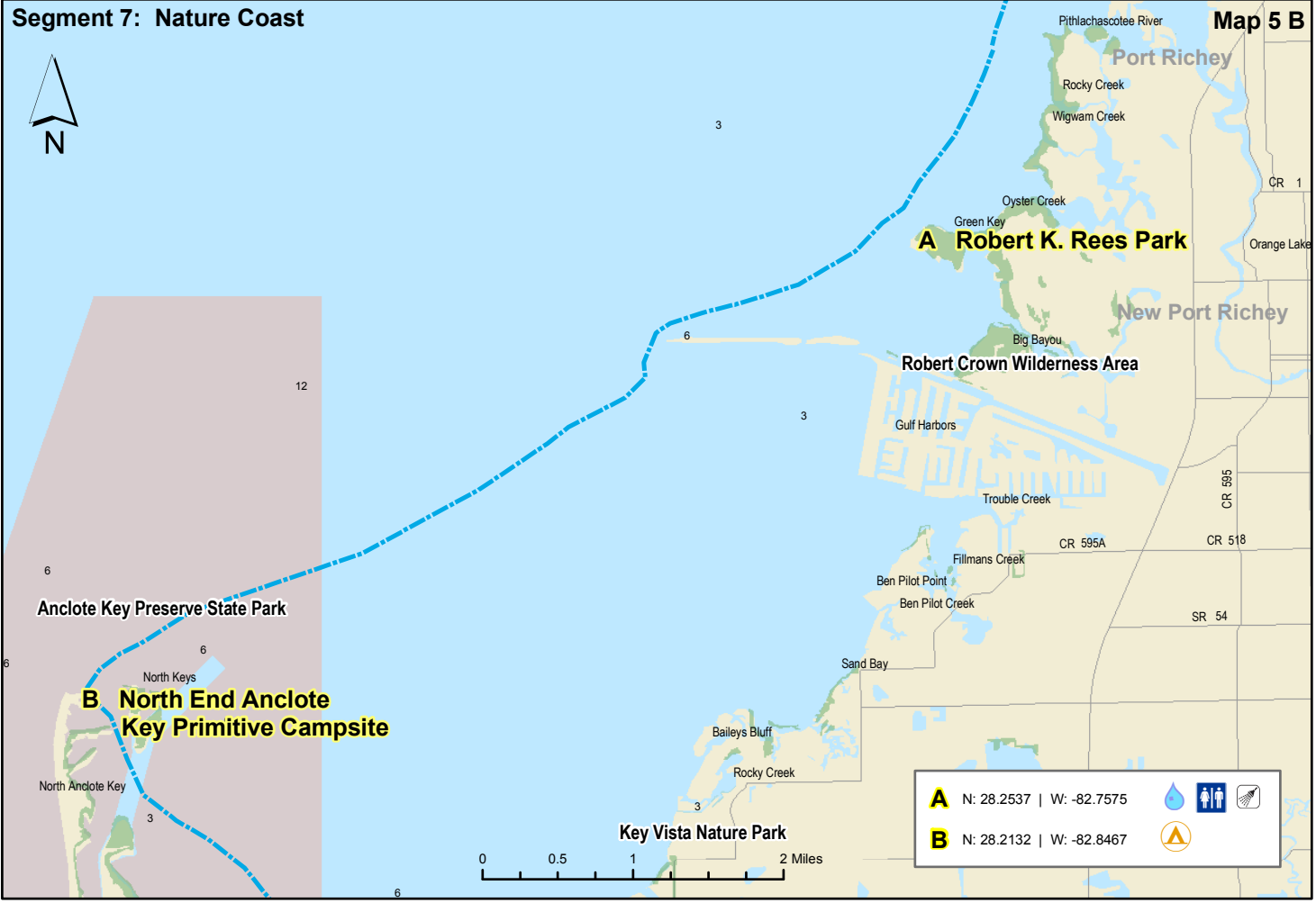
Segment 7: Nature Coast

Map 5 B








**A** N: 28.2537 | W: -82.7575

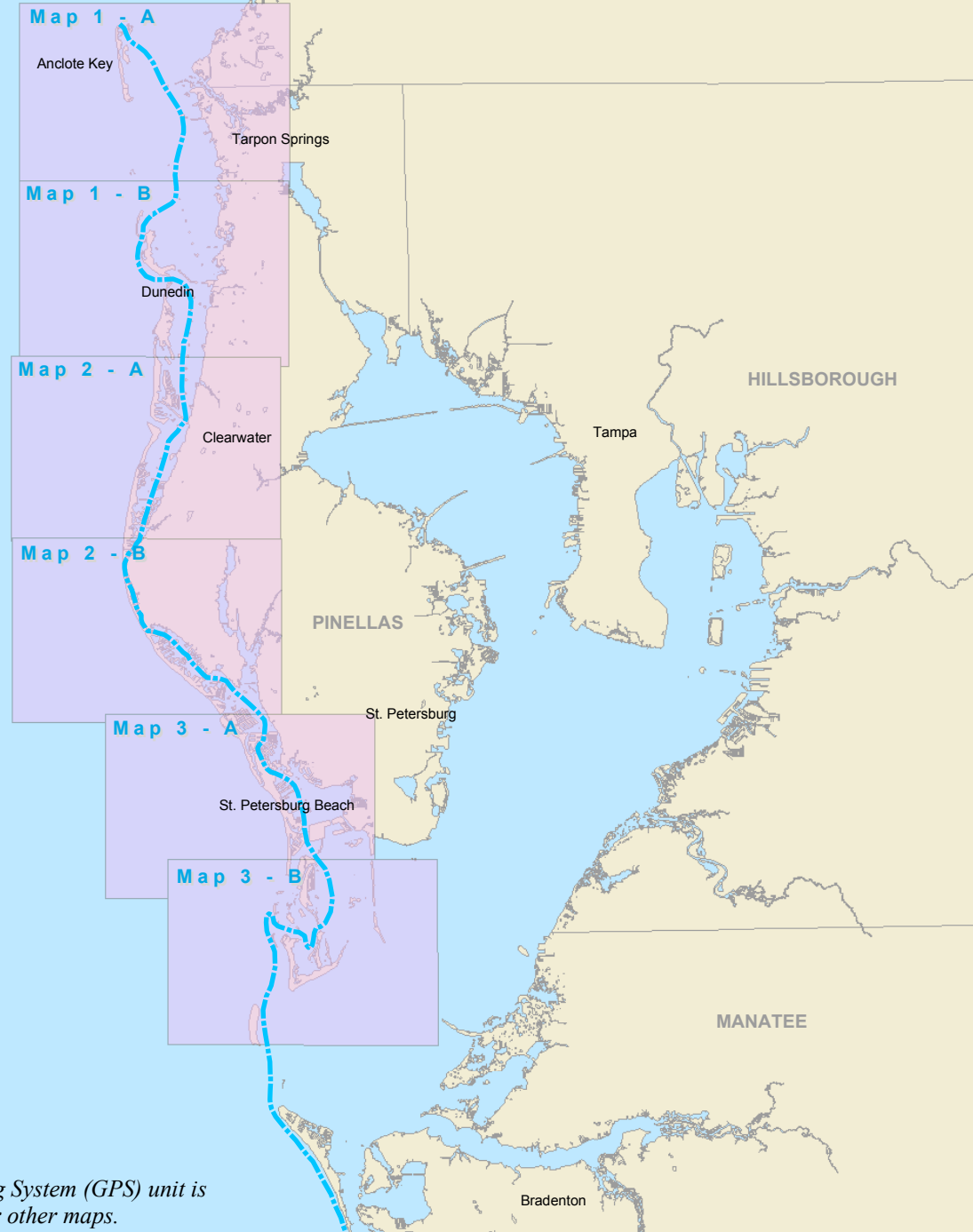
**B** N: 28.2132 | W: -82.8467



# Florida Circumnavigational Saltwater Paddling Trail Segment 8

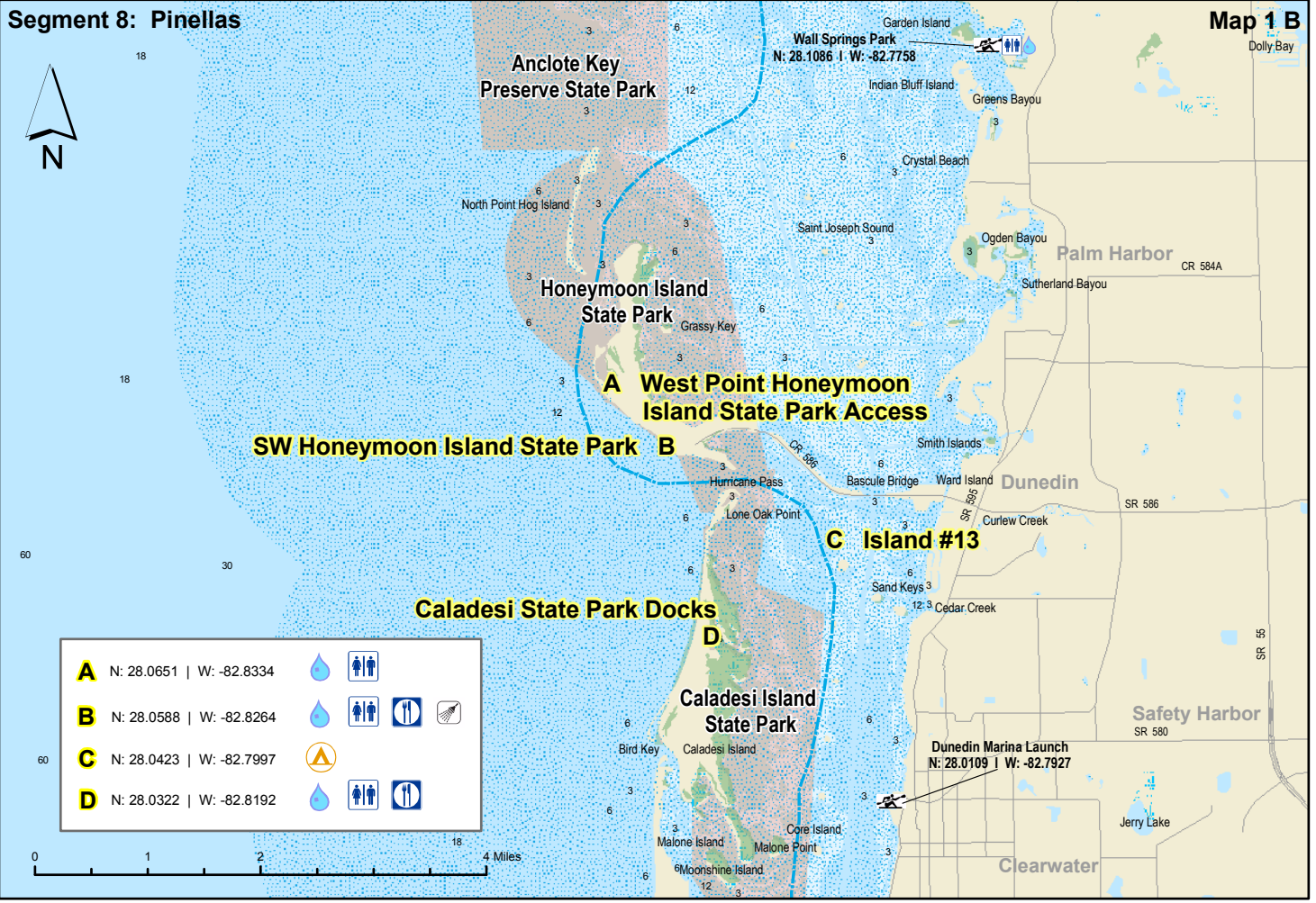
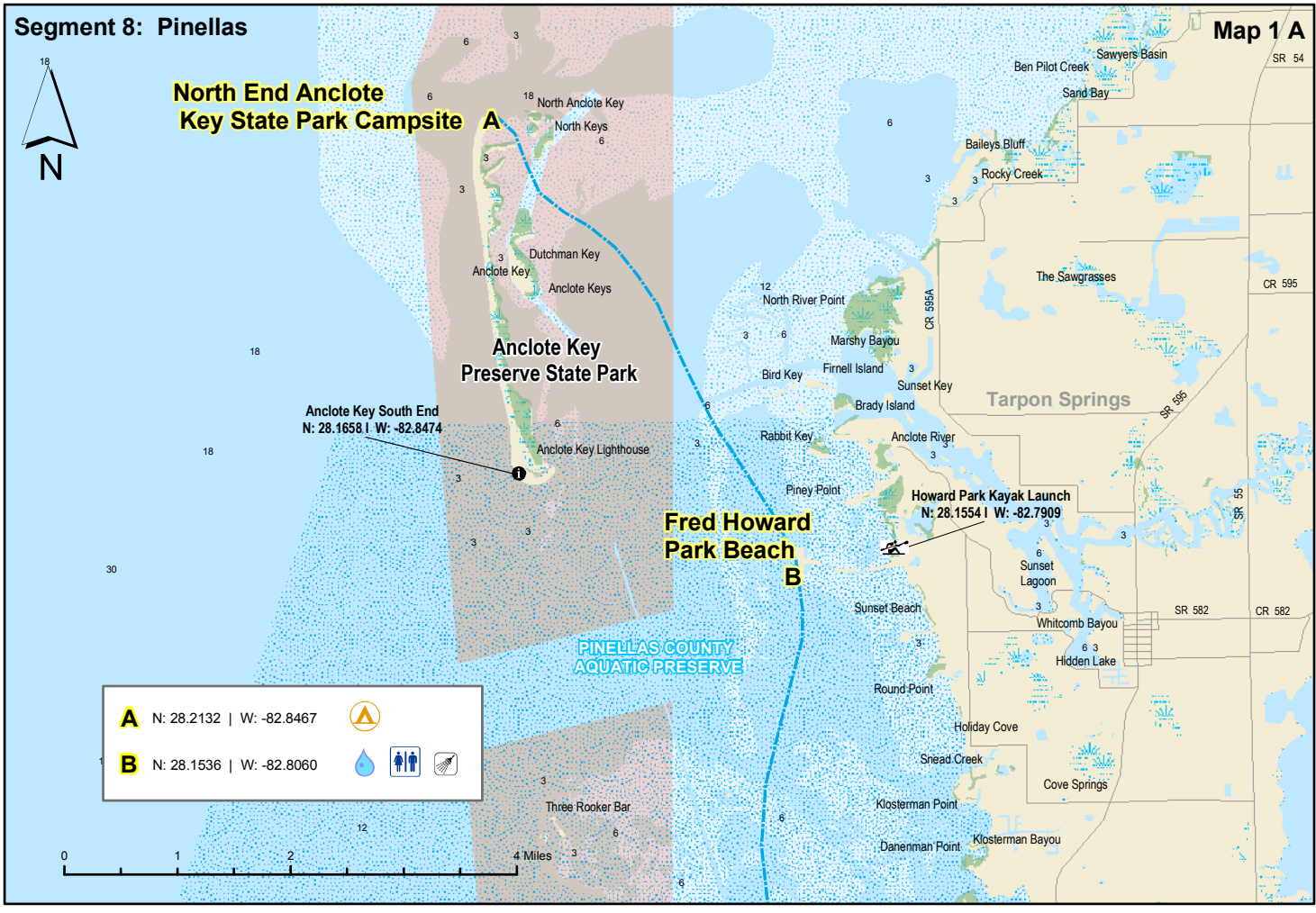
## Pinellas

-  Drinking Water
-  Camping
-  Kayak Launch
-  Shower Facility
-  Restroom
-  Restaurant
-  Grocery Store
-  Point of Interest
-  Hotel / Motel



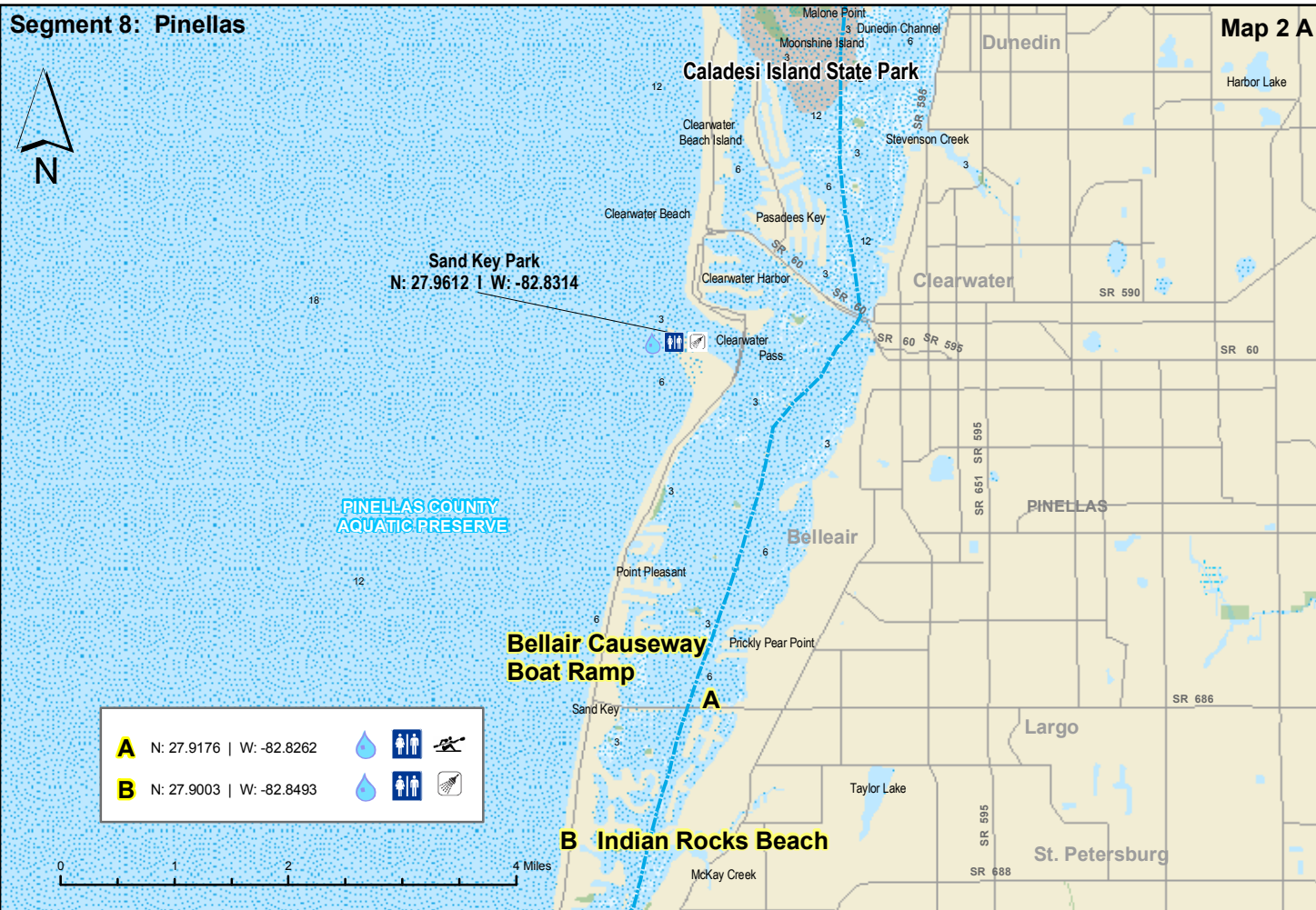
*Disclaimer: This guide is intended as an aid to navigation only. A Global Positioning System (GPS) unit is required, and persons are encouraged to supplement these maps with NOAA charts or other maps.*



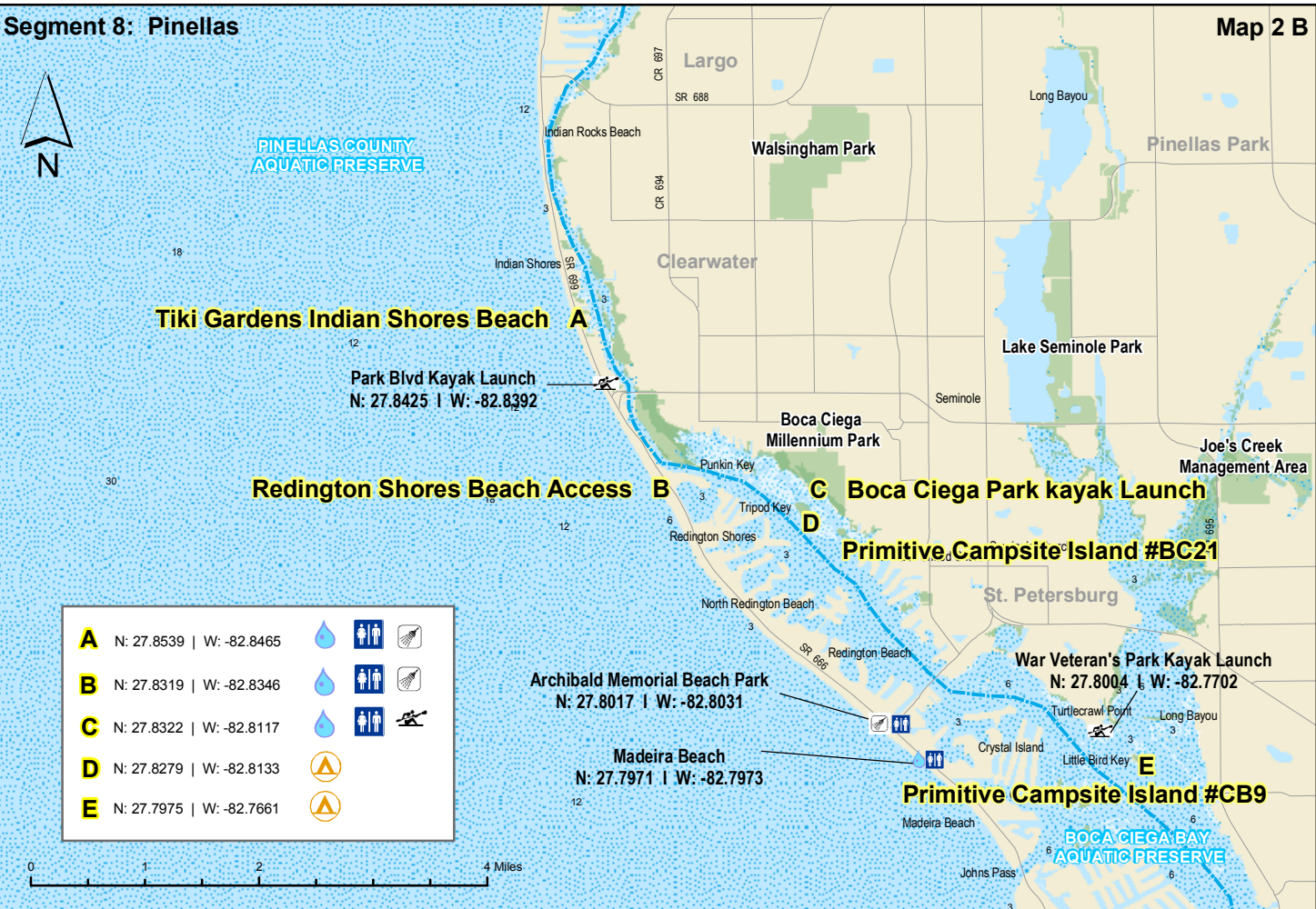




Segment 8: Pinellas

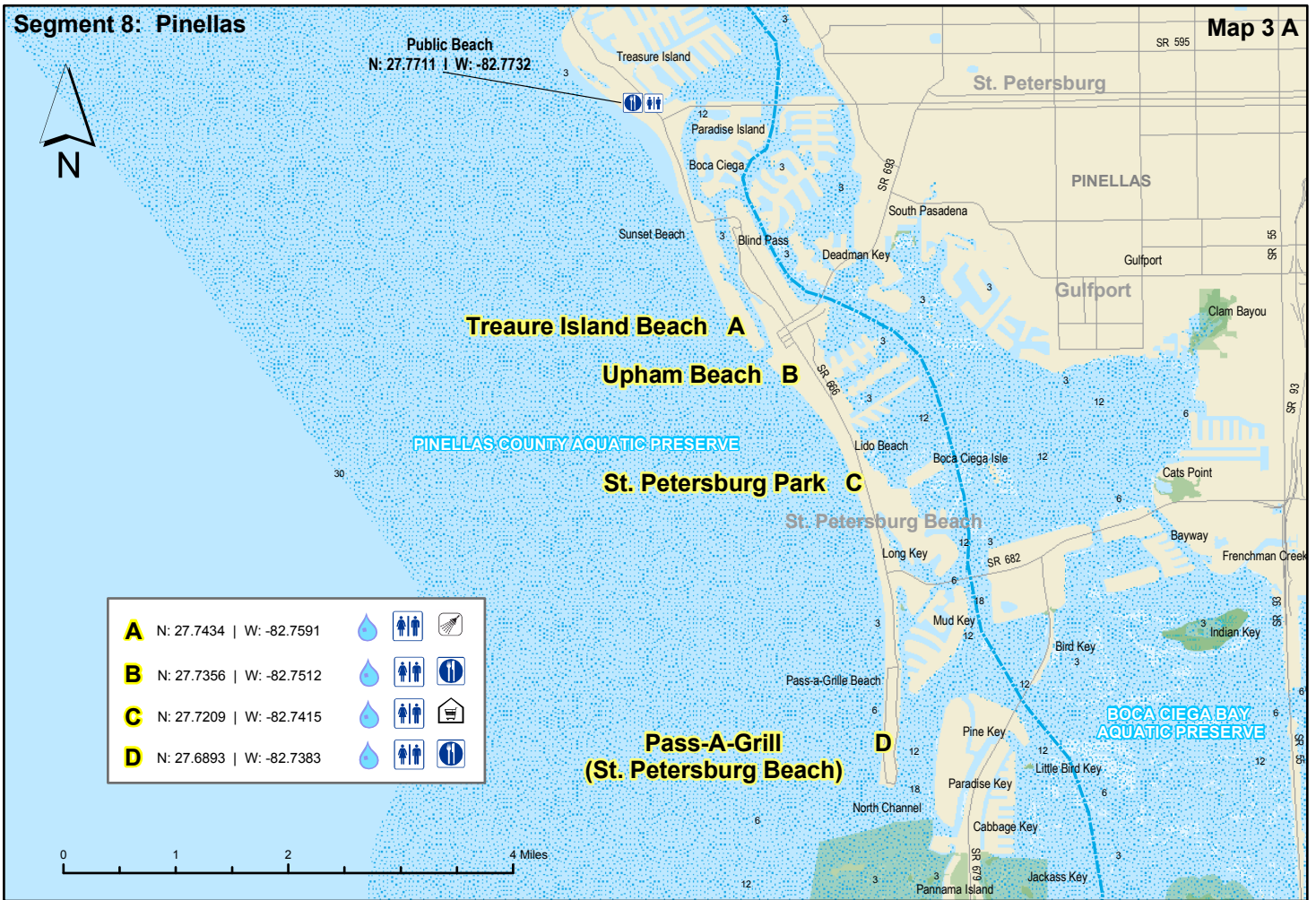


Segment 8: Pinellas

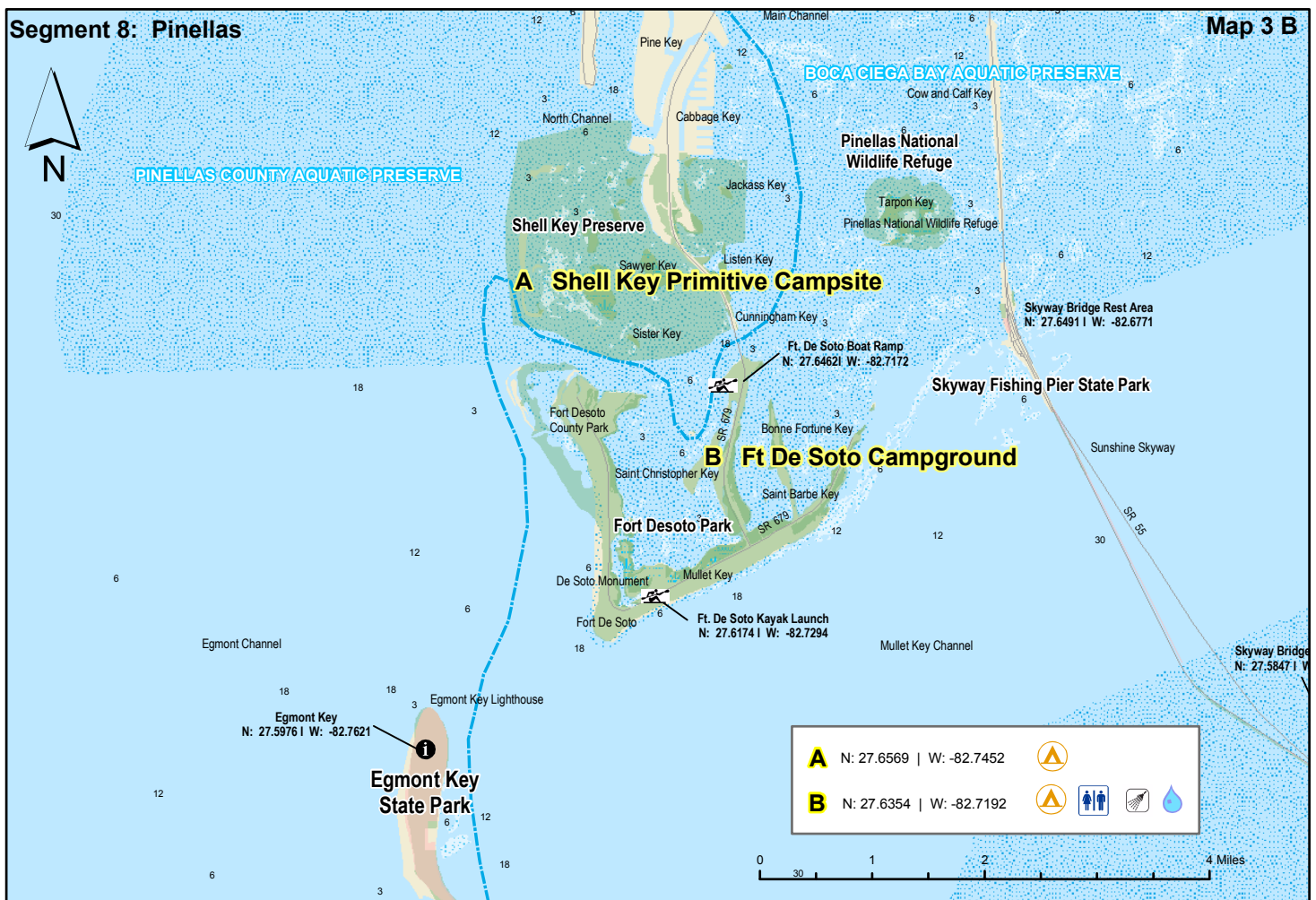




Segment 8: Pinellas












Segment 8: Pinellas



# Florida Circumnavigational Saltwater Paddling Trail Segment 9

## Tampa Bay / Longboat Key

-  Drinking Water
-  Camping
-  Kayak Launch
-  Shower Facility
-  Restroom
-  Restaurant
-  Grocery Store
-  Point of Interest
-  Hotel / Motel

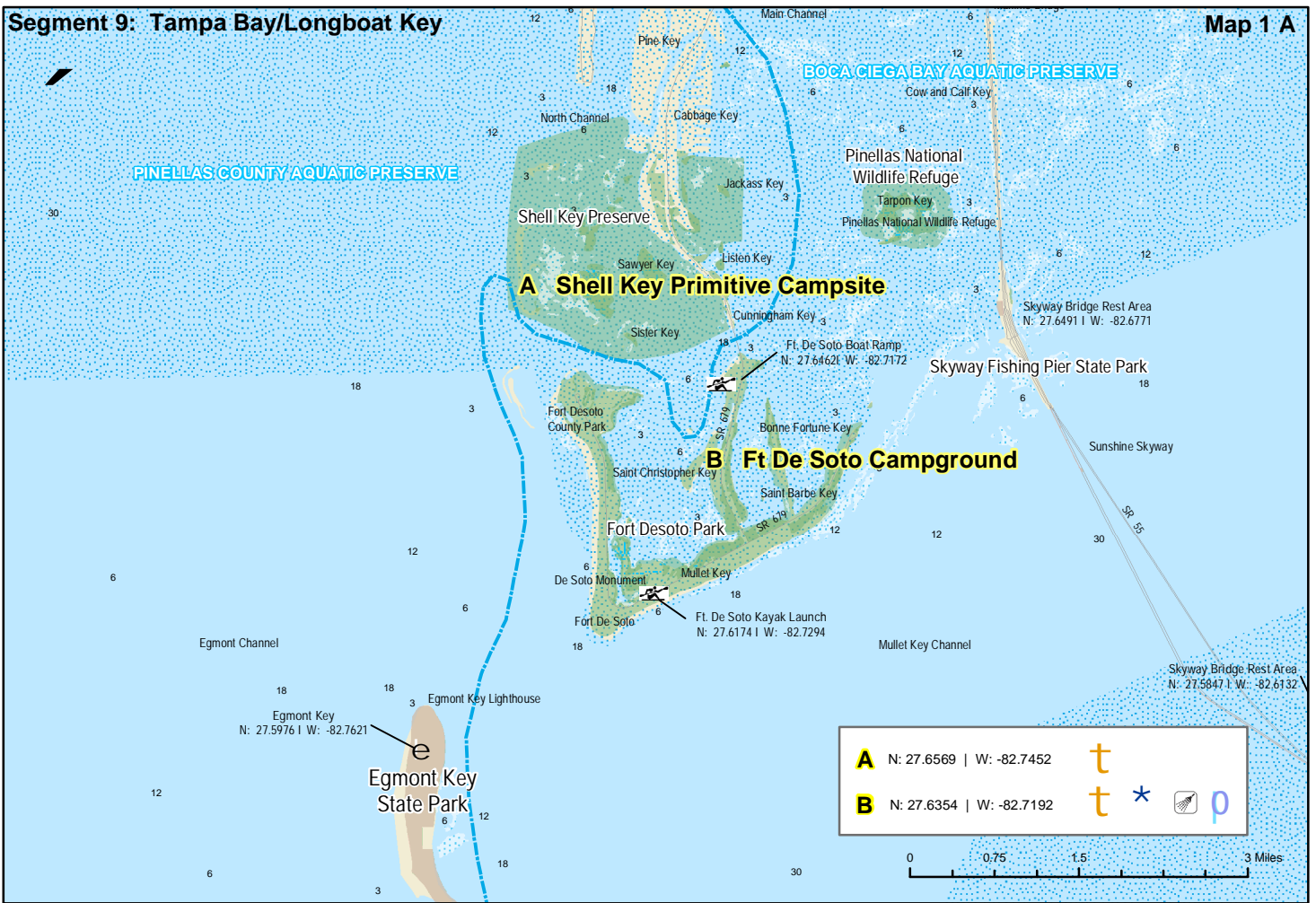


*Disclaimer: This guide is intended as an aid to navigation only. A Global Positioning System (GPS) unit is required, and persons are encouraged to supplement these maps with NOAA charts or other maps.*



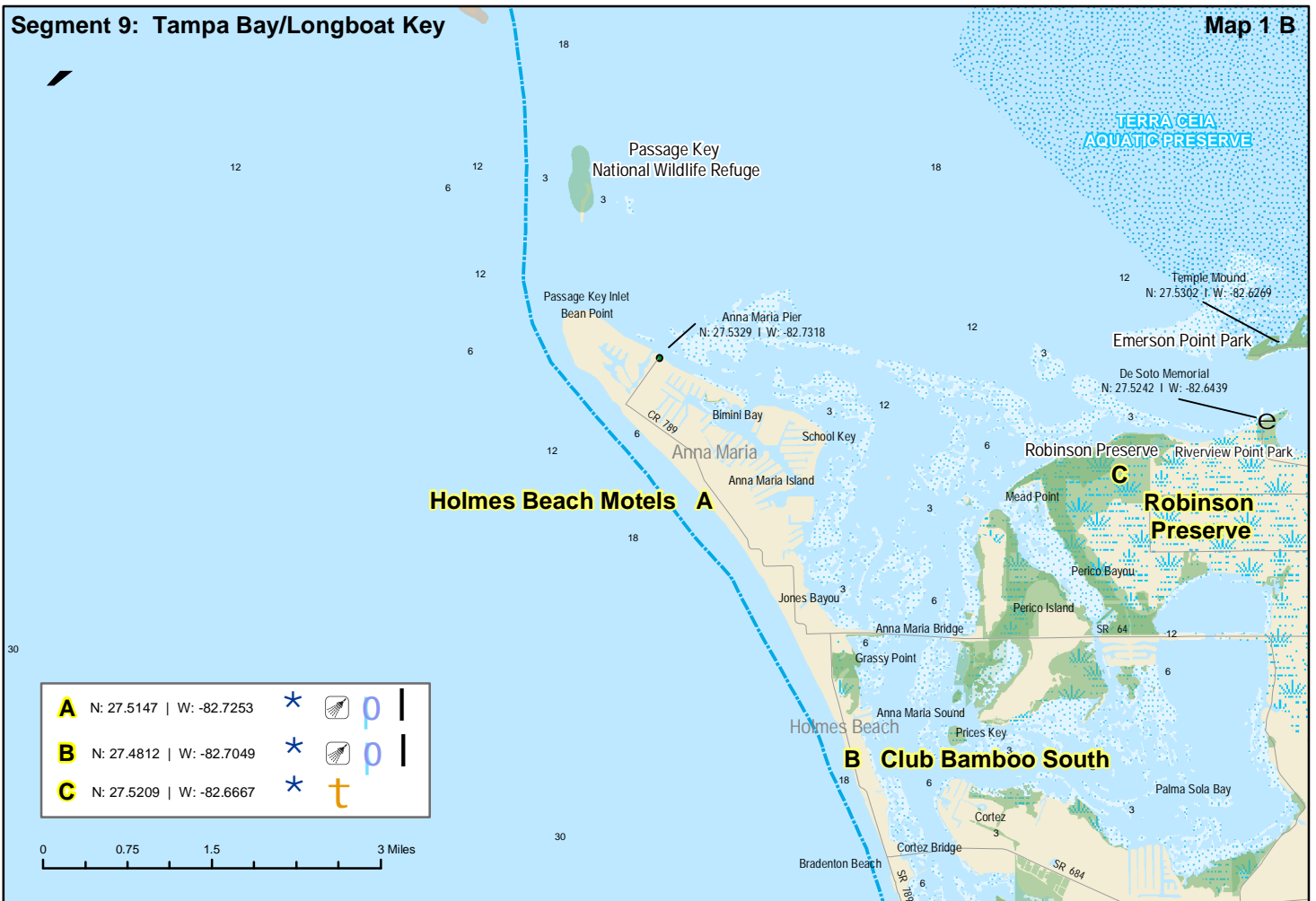
Segment 9: Tampa Bay/Longboat Key

Map 1 A



Segment 9: Tampa Bay/Longboat Key

Map 1 B



Segment 9: Tampa Bay/Longboat Key

Map 2 A



Segment 9: Tampa Bay/Longboat Key







Map 2 B





# Florida Circumnavigational Saltwater Paddling Trail Segment 10

## Sarasota / Venice

-  Drinking Water
-  Camping
-  Kayak Launch
-  Shower Facility
-  Restroom
-  Restaurant
-  Grocery Store
-  Point of Interest
-  Hotel / Motel

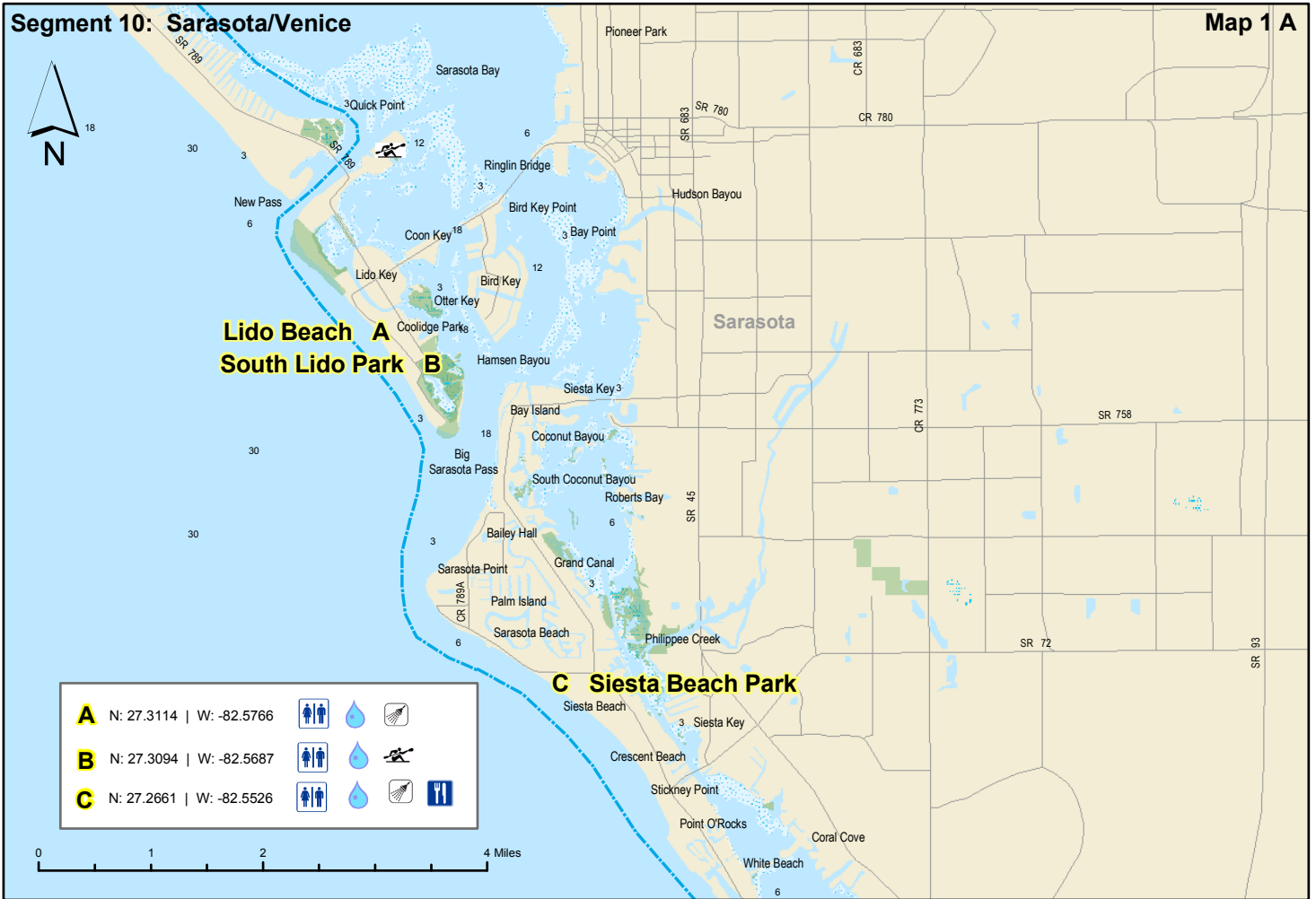


*Disclaimer: This guide is intended as an aid to navigation only. A Global Positioning System (GPS) unit is required, and persons are encouraged to supplement these maps with NOAA charts or other maps.*

Boca Grande

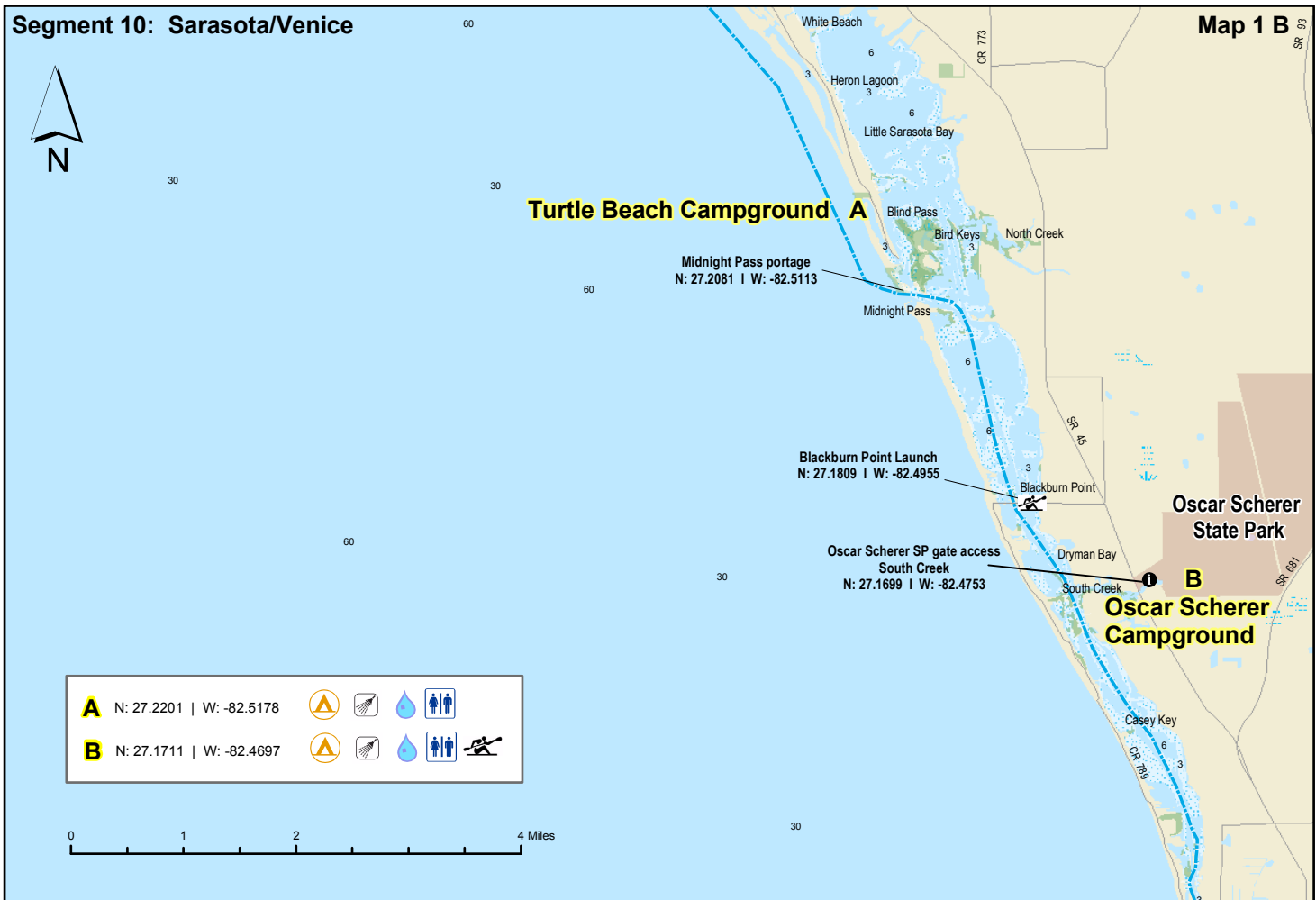
Segment 10: Sarasota/Venice

Map 1 A

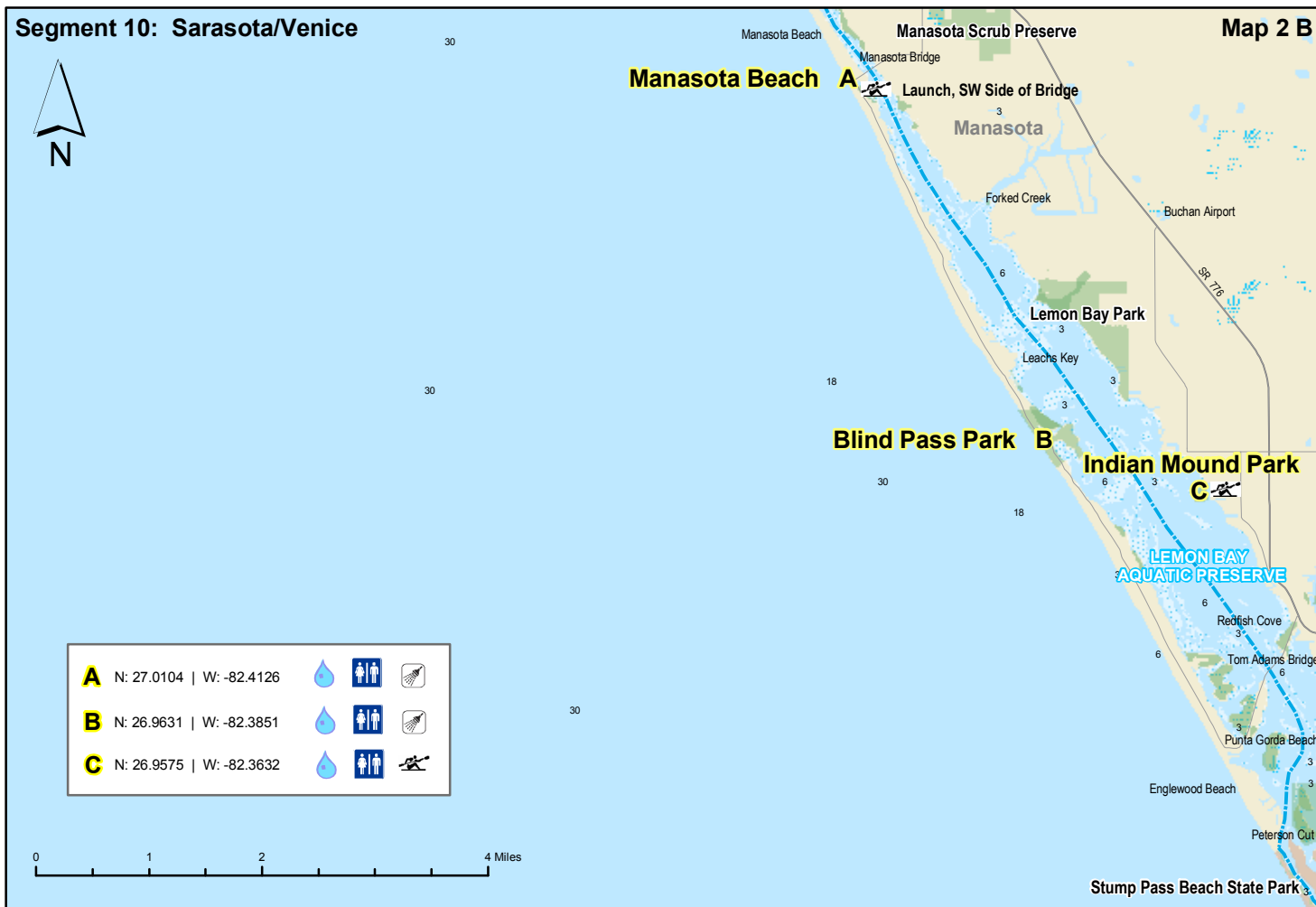
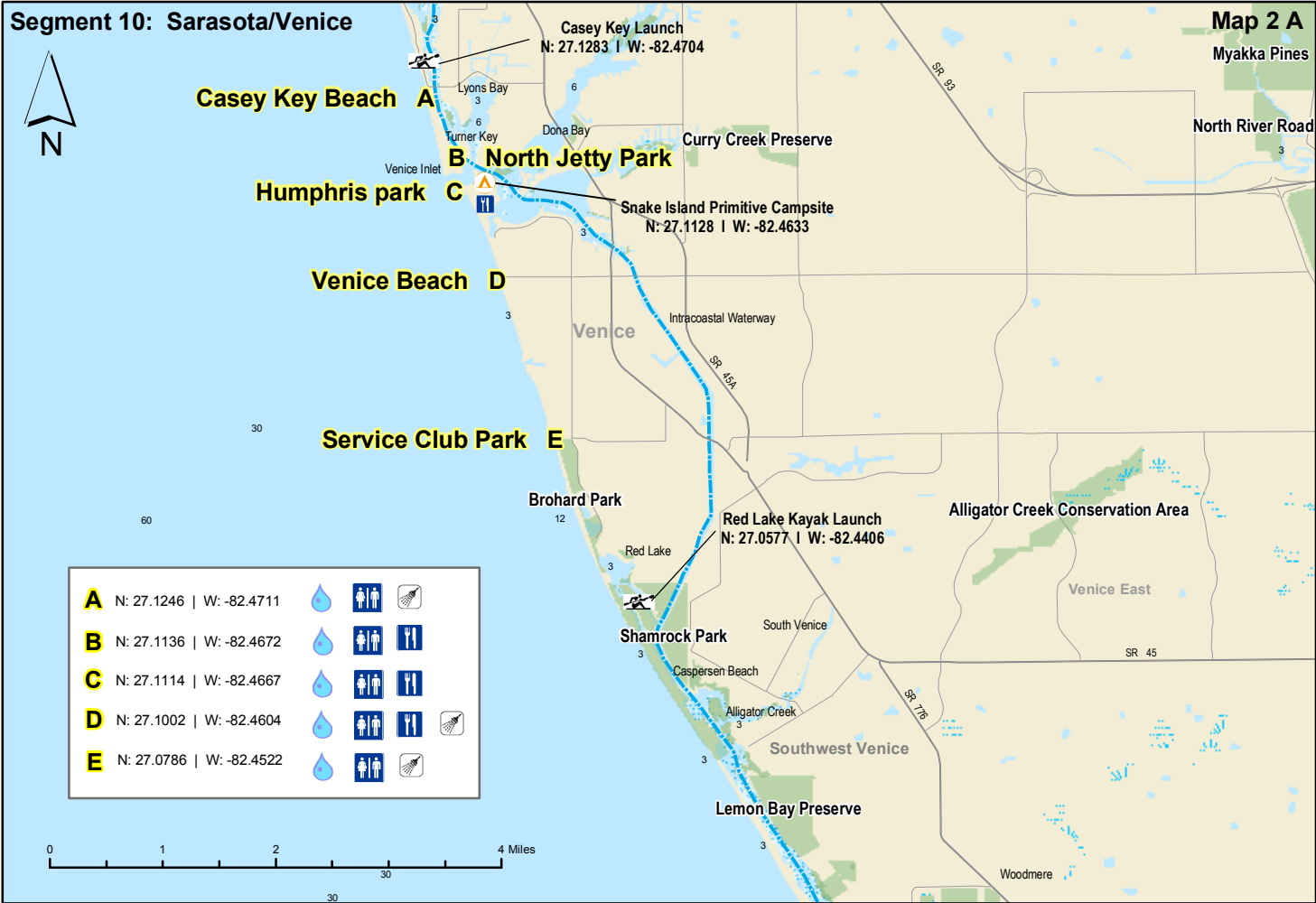


Segment 10: Sarasota/Venice

Map 1 B









Englewood

**A** Indian Mound Park

Myakka State Forest

LEMON BAY AQUATIC PRESERVE

Gottfried Creek Bridge Goldfish Creek

Beach Croft Motel  
N: 26.9266 | W: -82.3621

Oyster Creek Environmental Park

**B** Weston's Resort

Stump Pass Beach State Park

Whidden Key

Peterson Cut

Thorton Key

Knight Island


Knight Pass

Lemon Creek

Amberjack Environmental Park

Charlotte Harbor Preserve






<b>A</b>	N: 26.9575   W: -82.3632			
<b>B</b>	N: 26.9123   W: -82.3527			





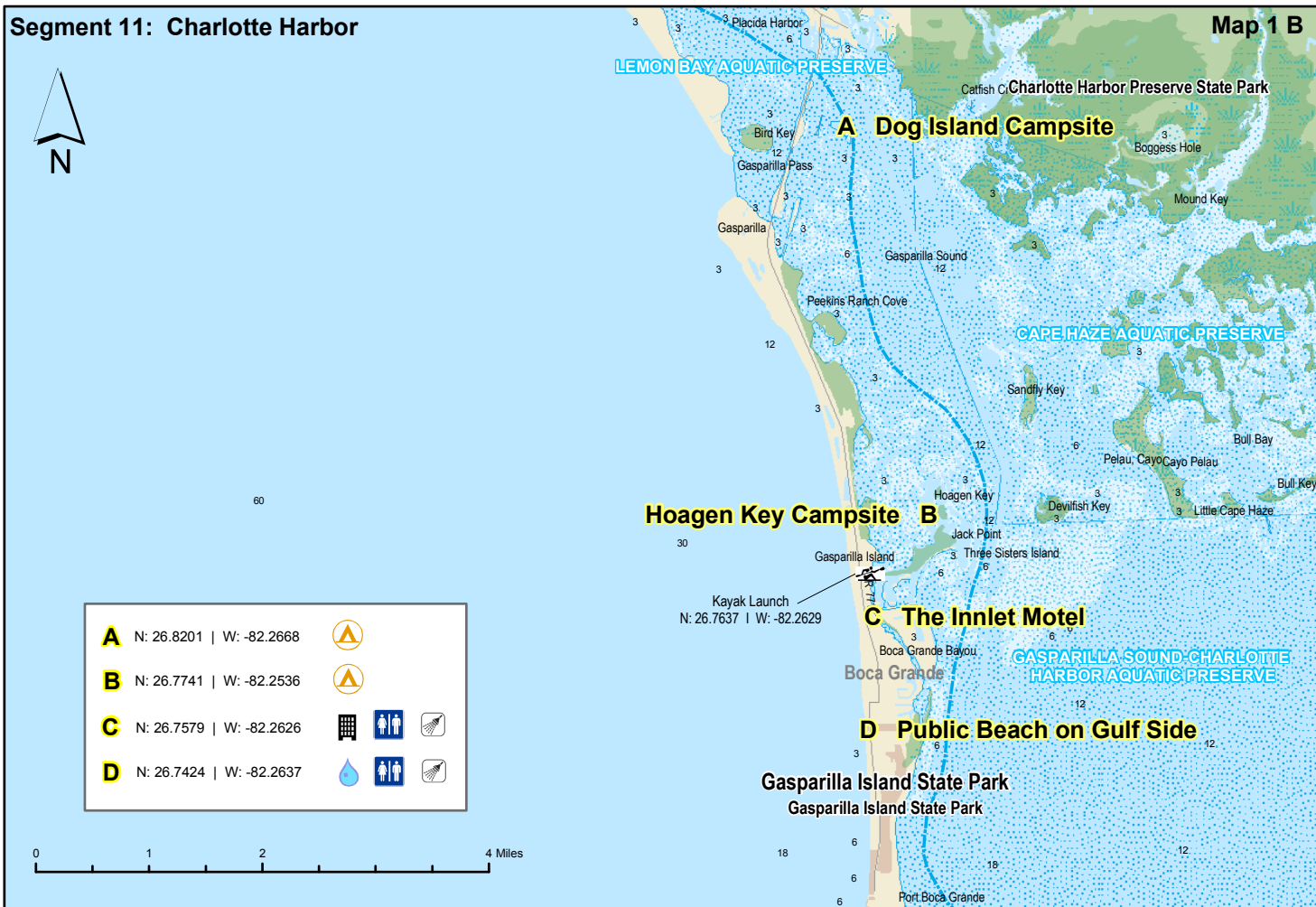
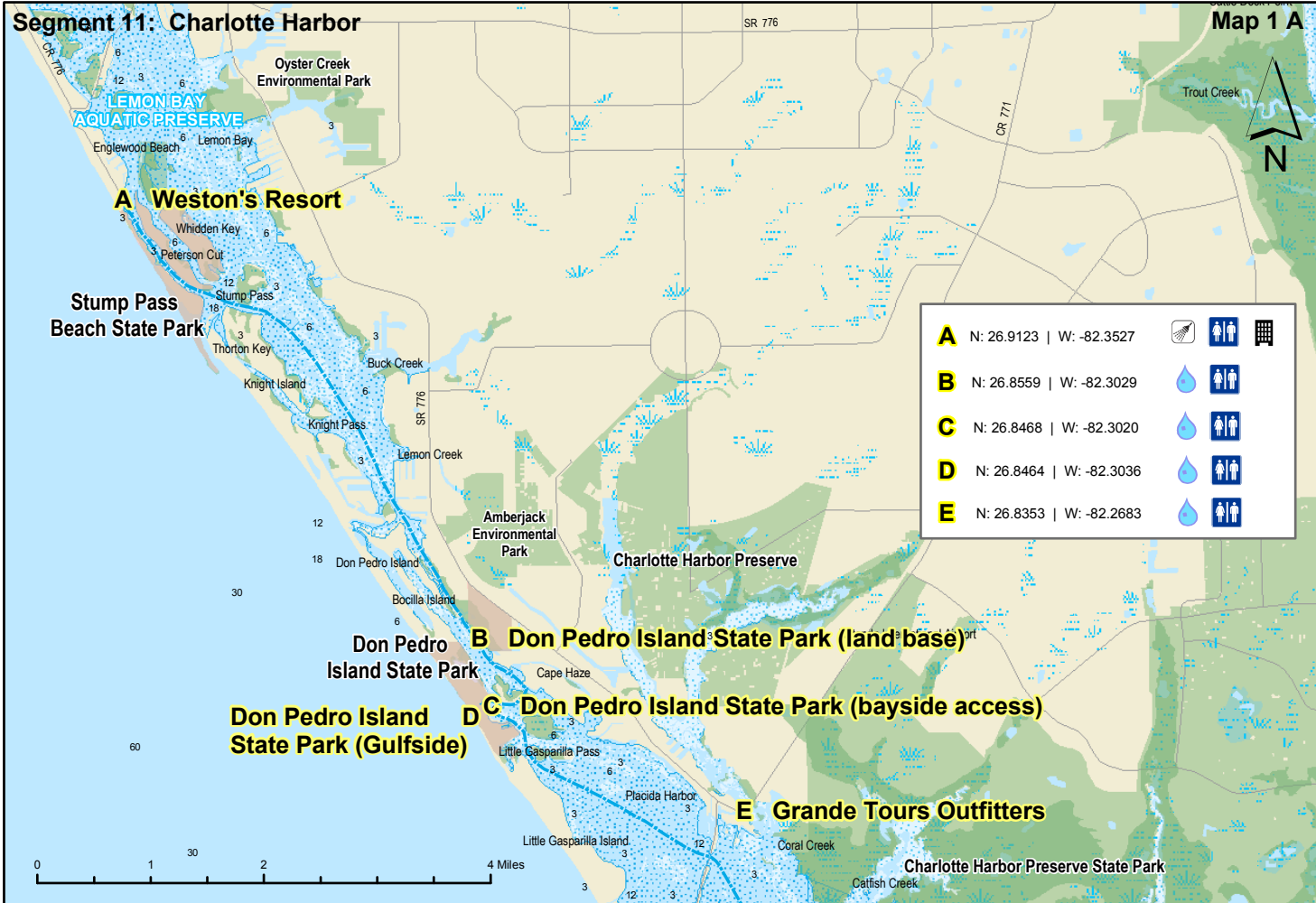
# Florida Circumnavigational Saltwater Paddling Trail Segment 11

## Charlotte Harbor

-  Drinking Water
-  Camping
-  Kayak Launch
-  Shower Facility
-  Restroom
-  Restaurant
-  Grocery Store
-  Point of Interest
-  Hotel / Motel



*Disclaimer: This guide is intended as an aid to navigation only. A Global Positioning System (GPS) unit is required, and persons are encouraged to supplement these maps with NOAA charts or other maps.*





Segment 11: Charlotte Harbor



Gasparilla Island State Park

GASPARILLA SOUND-CHARLOTTE HARBOR AQUATIC PRESERVE


**A** Boca Grande Pass (bayside)

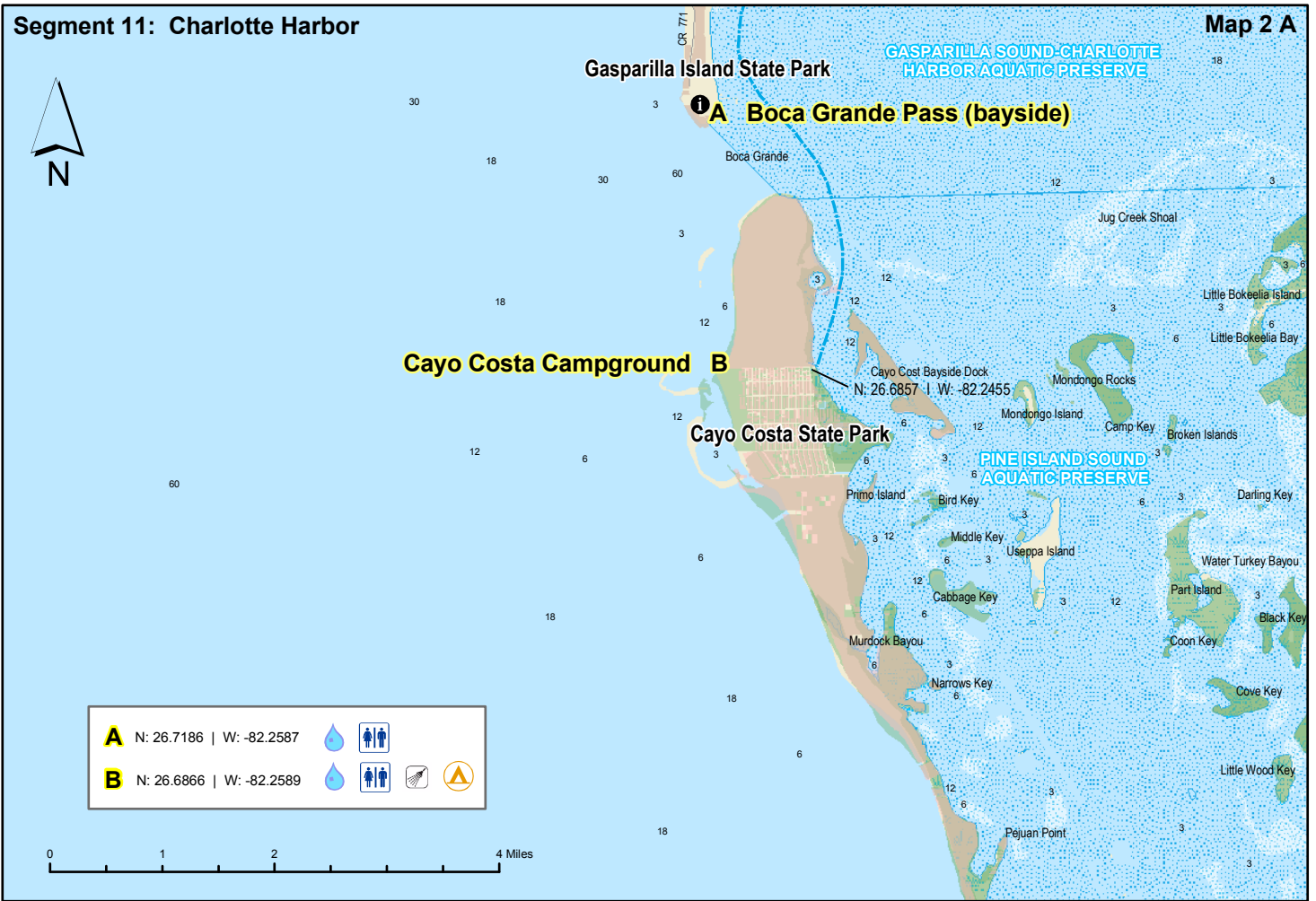
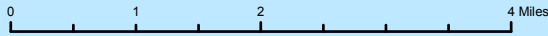
**B** Cayo Costa Campground

Cayo Costa State Park

Cayo Cost Bayside Dock  
N: 26.6857 | W: -82.2455

PINE ISLAND SOUND AQUATIC PRESERVE

<b>A</b>	N: 26.7186   W: -82.2587		
<b>B</b>	N: 26.6866   W: -82.2589		  





Boca Grande

CHARLOTTE

Map 1 - A

Map 1 - B

Ft. Myers

Cape Coral

LEE

Map 2 - A










Map 2 - B

Map 3 - A

Sanibel

Bonita Springs

COLLIER

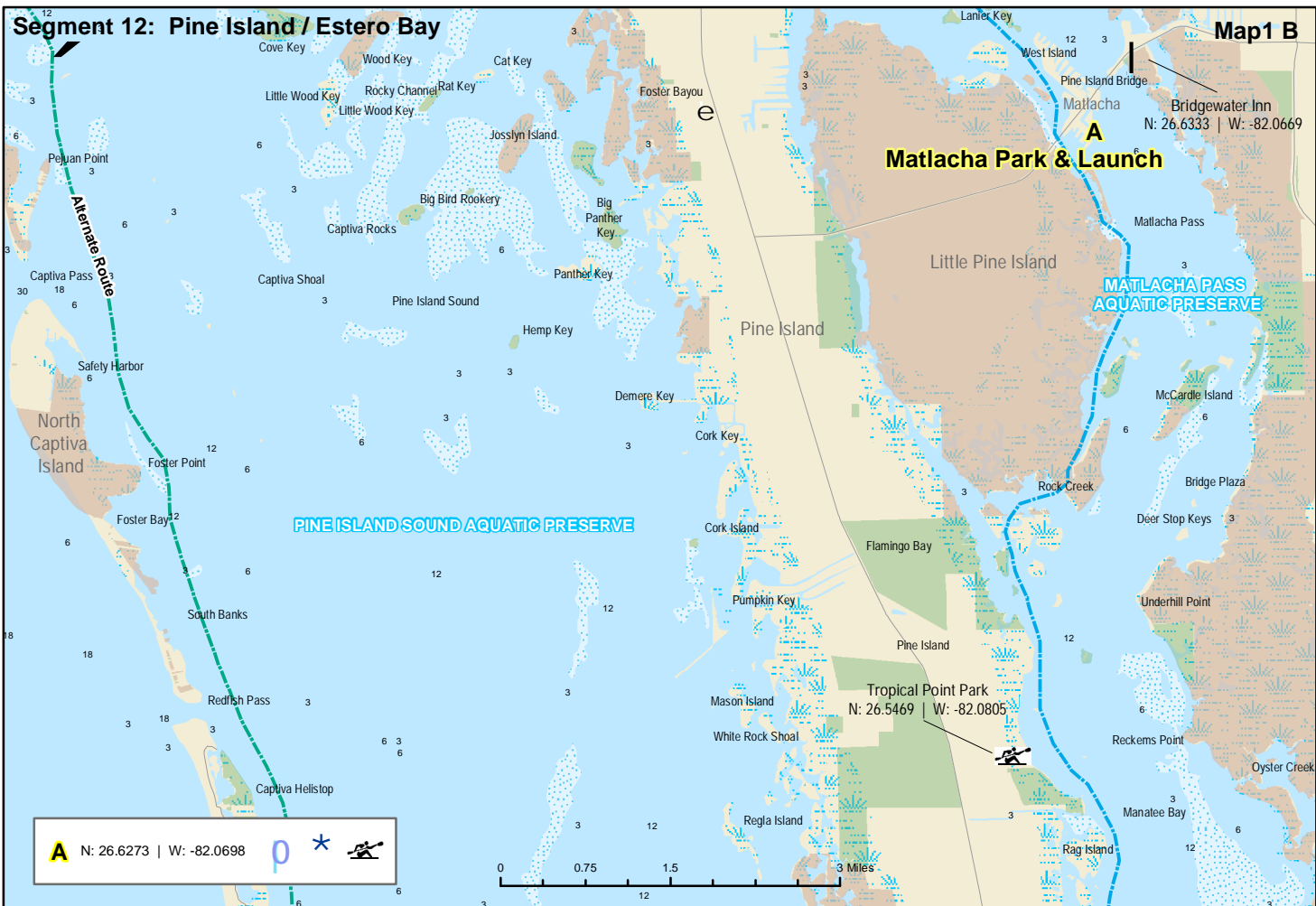
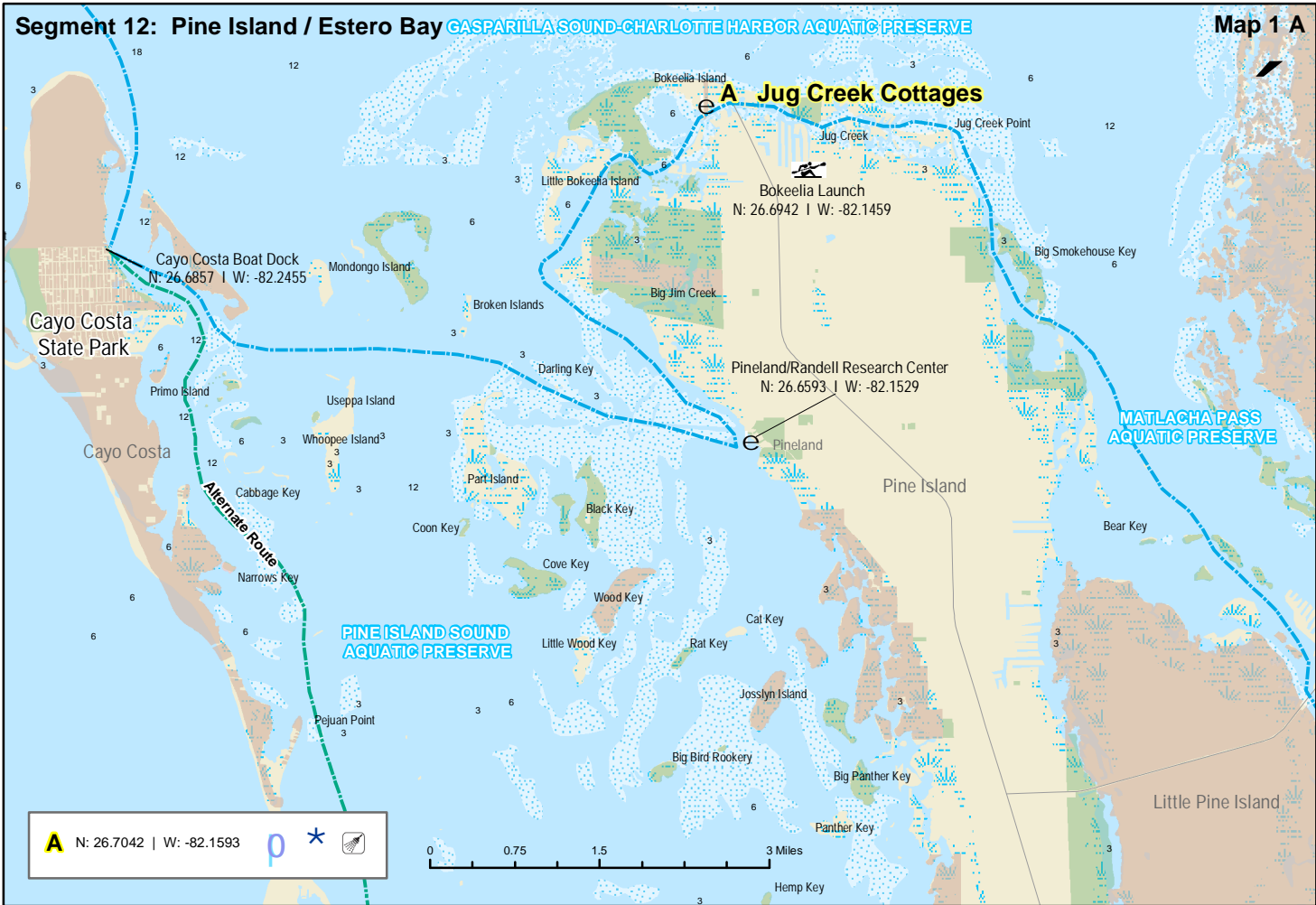
-  Drinking Water
-  Camping
-  Kayak Launch
-  Shower Facility
-  Restroom
-  Restaurant
-  Grocery Store
-  Point of Interest
-  Hotel / Motel

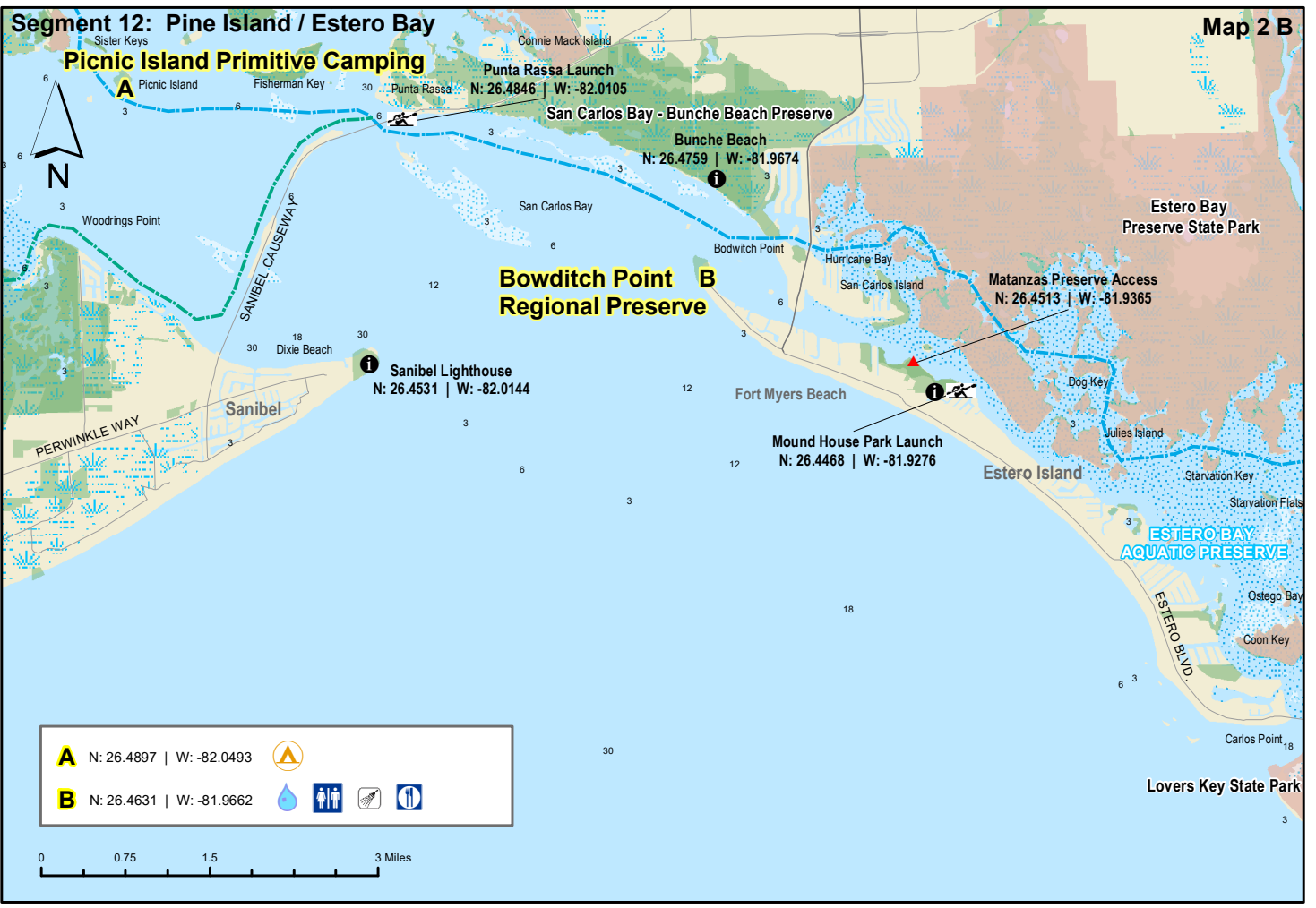
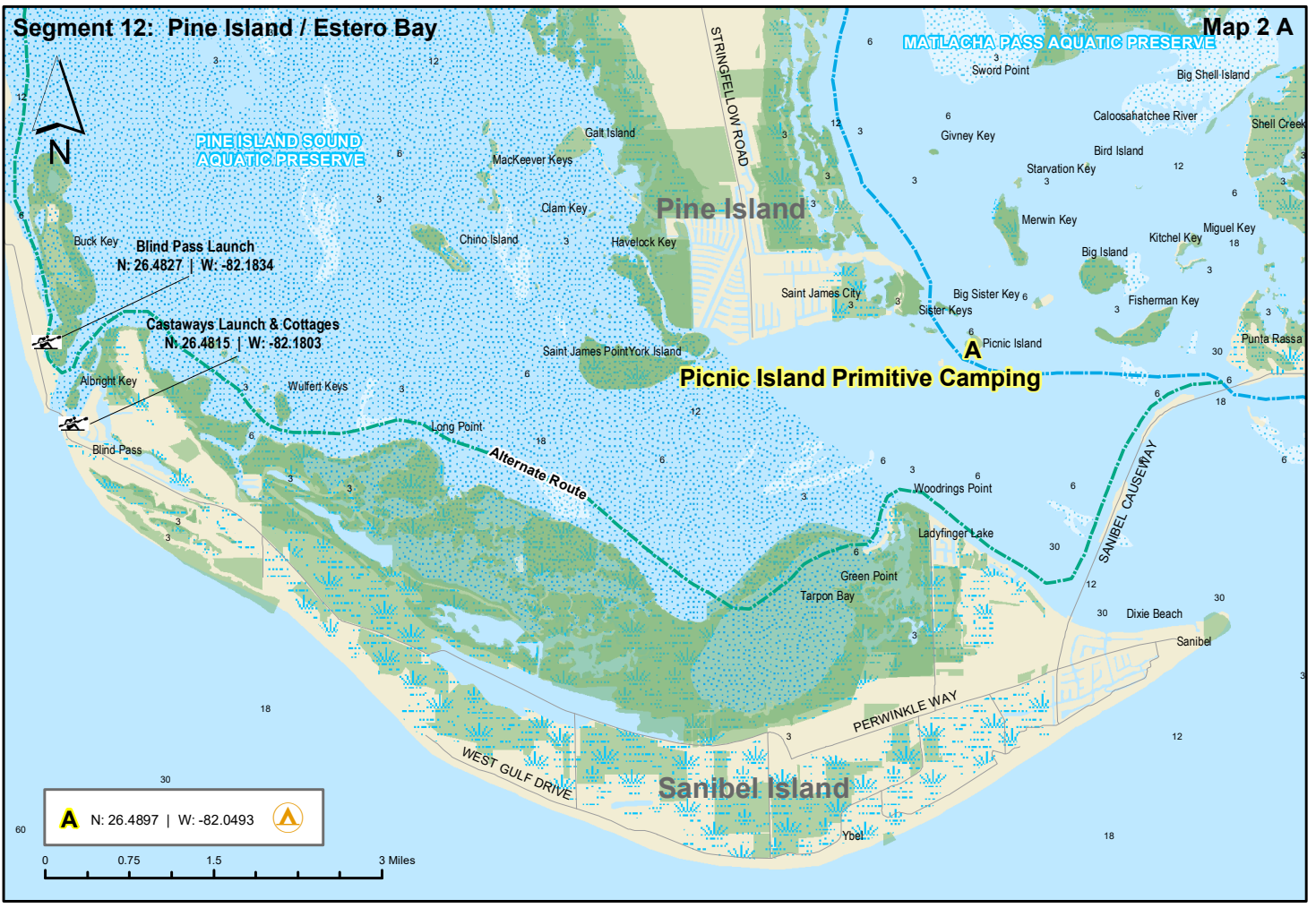
# Florida Circumnavigational Saltwater Paddling Trail Segment 12

## Pine Island / Estero Bay

*Disclaimer: This guide is intended as an aid to navigation only. A Global Positioning System (GPS) unit is required, and persons are encouraged to supplement these maps with NOAA charts or other maps.*







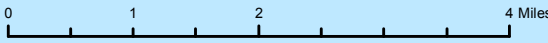


**Segment 12: Pine Island / Estero Bay**






Map 3 A



<b>A</b>	N: 26.4368   W: -81.8196				
<b>B</b>	N: 26.4009   W: -81.8704				
<b>C</b>	N: 26.3899   W: -81.8796				

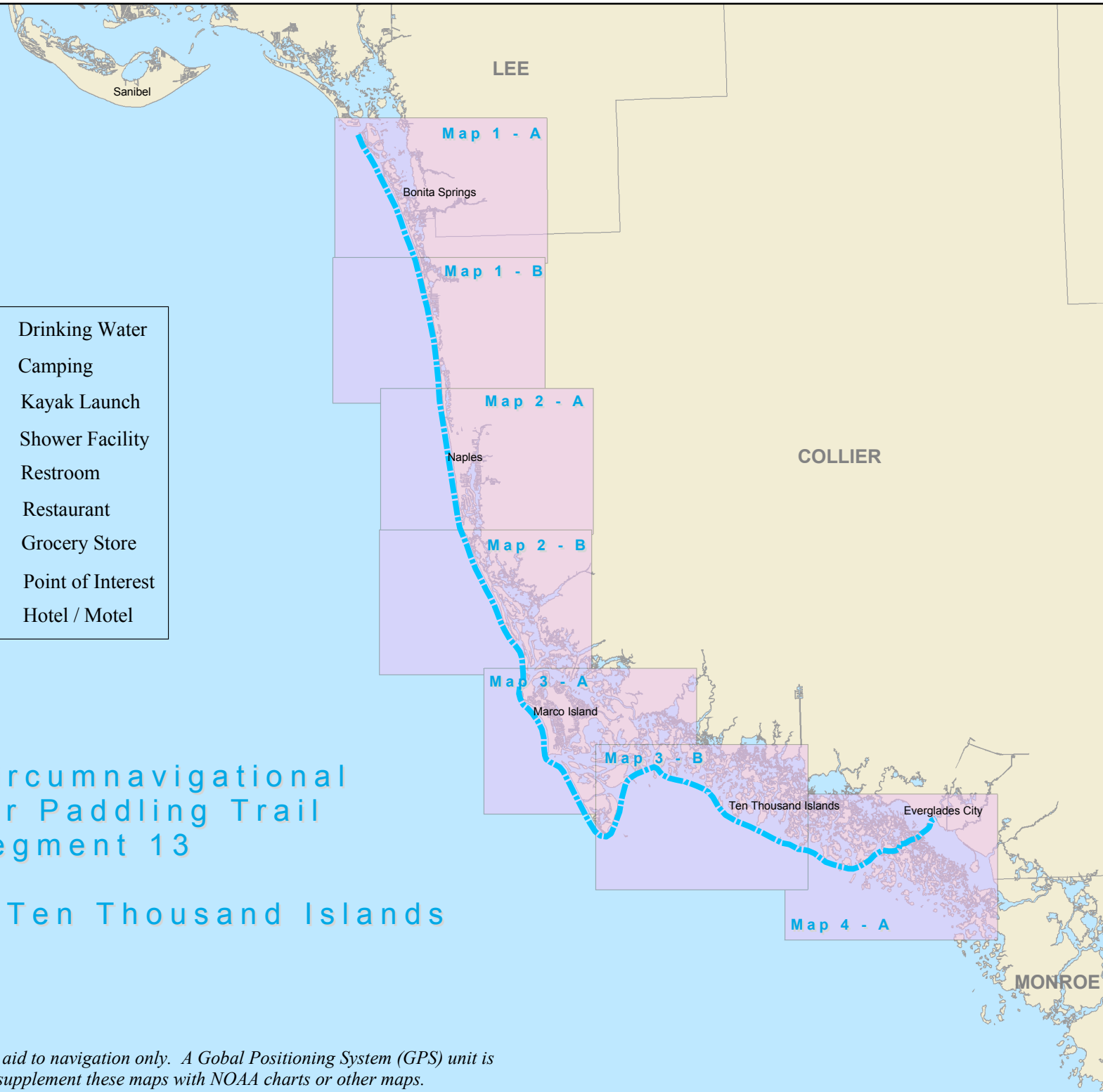




-  Drinking Water
-  Camping
-  Kayak Launch
-  Shower Facility
-  Restroom
-  Restaurant
-  Grocery Store
-  Point of Interest
-  Hotel / Motel

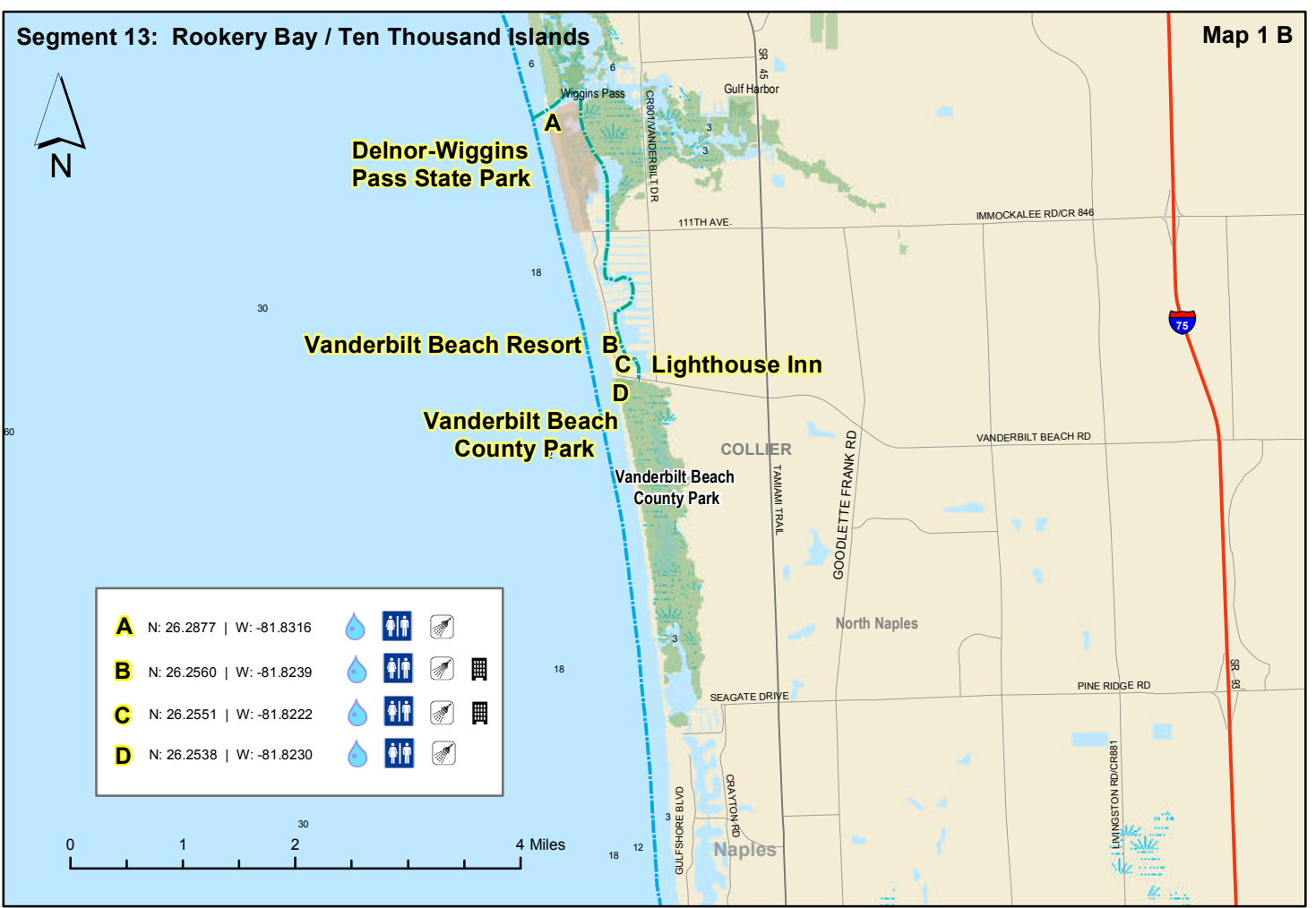
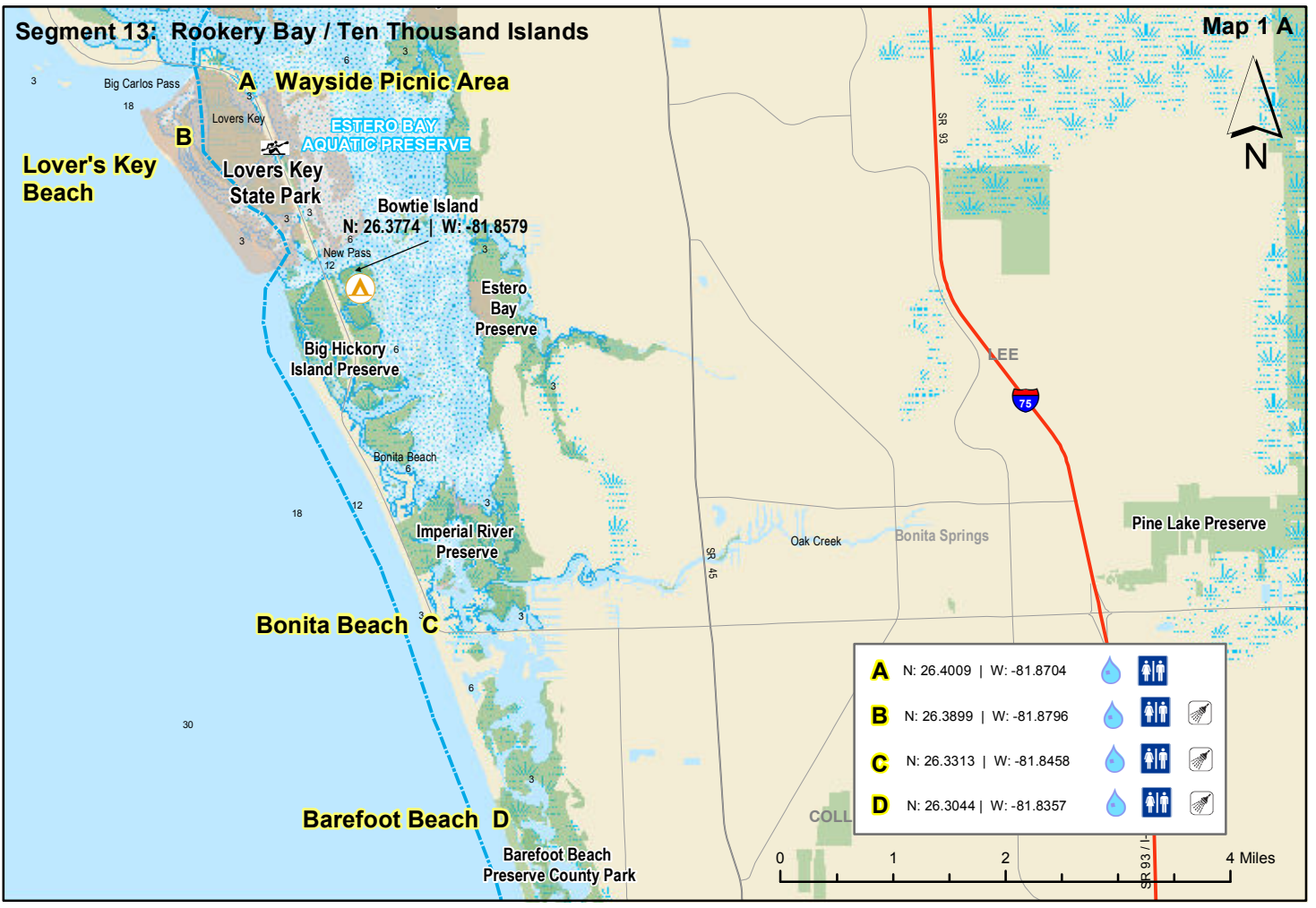
# Florida Circumnavigational Saltwater Paddling Trail Segment 13

## Rookery Bay / Ten Thousand Islands



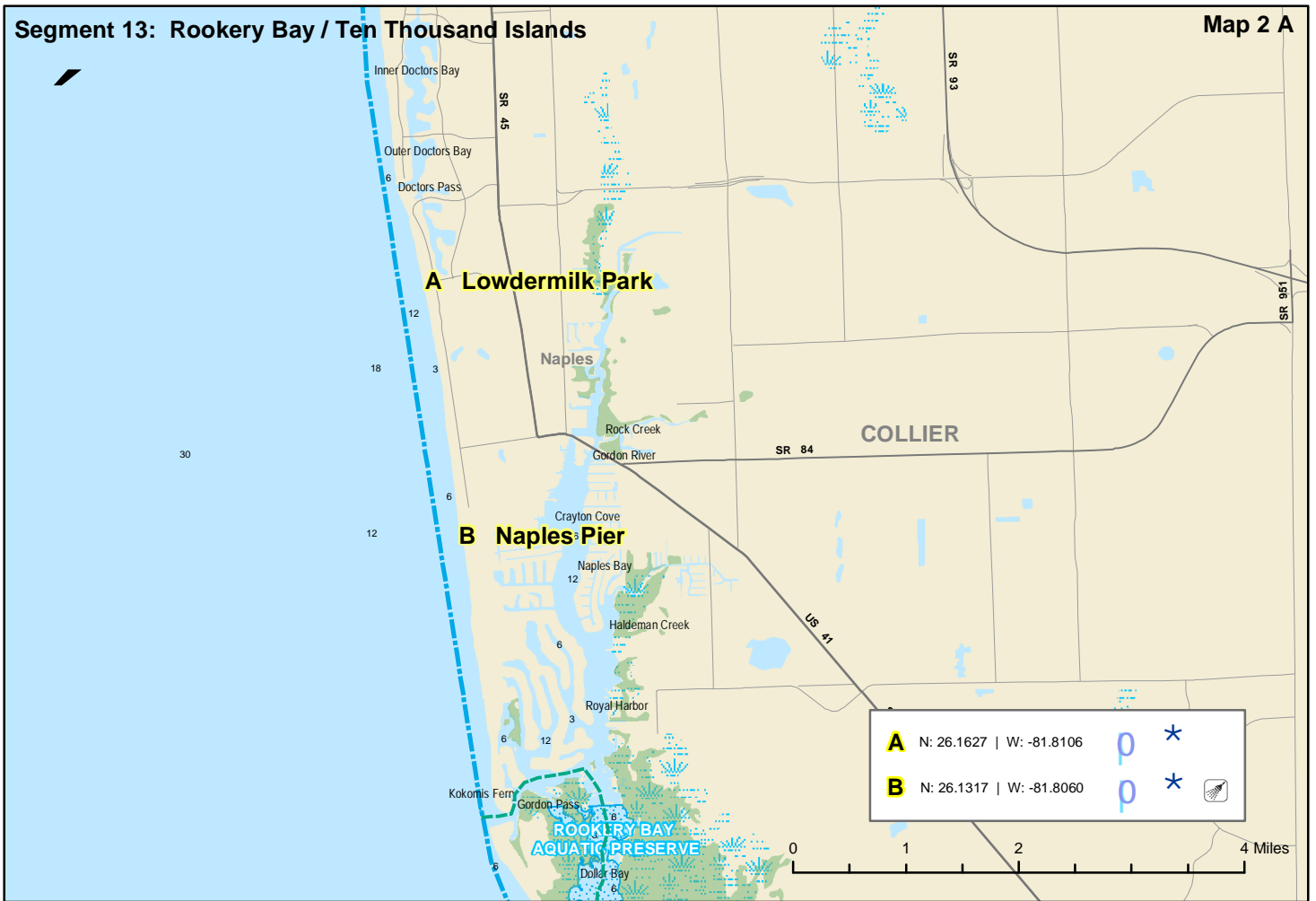
*Disclaimer: This guide is intended as an aid to navigation only. A Global Positioning System (GPS) unit is required, and persons are encouraged to supplement these maps with NOAA charts or other maps.*





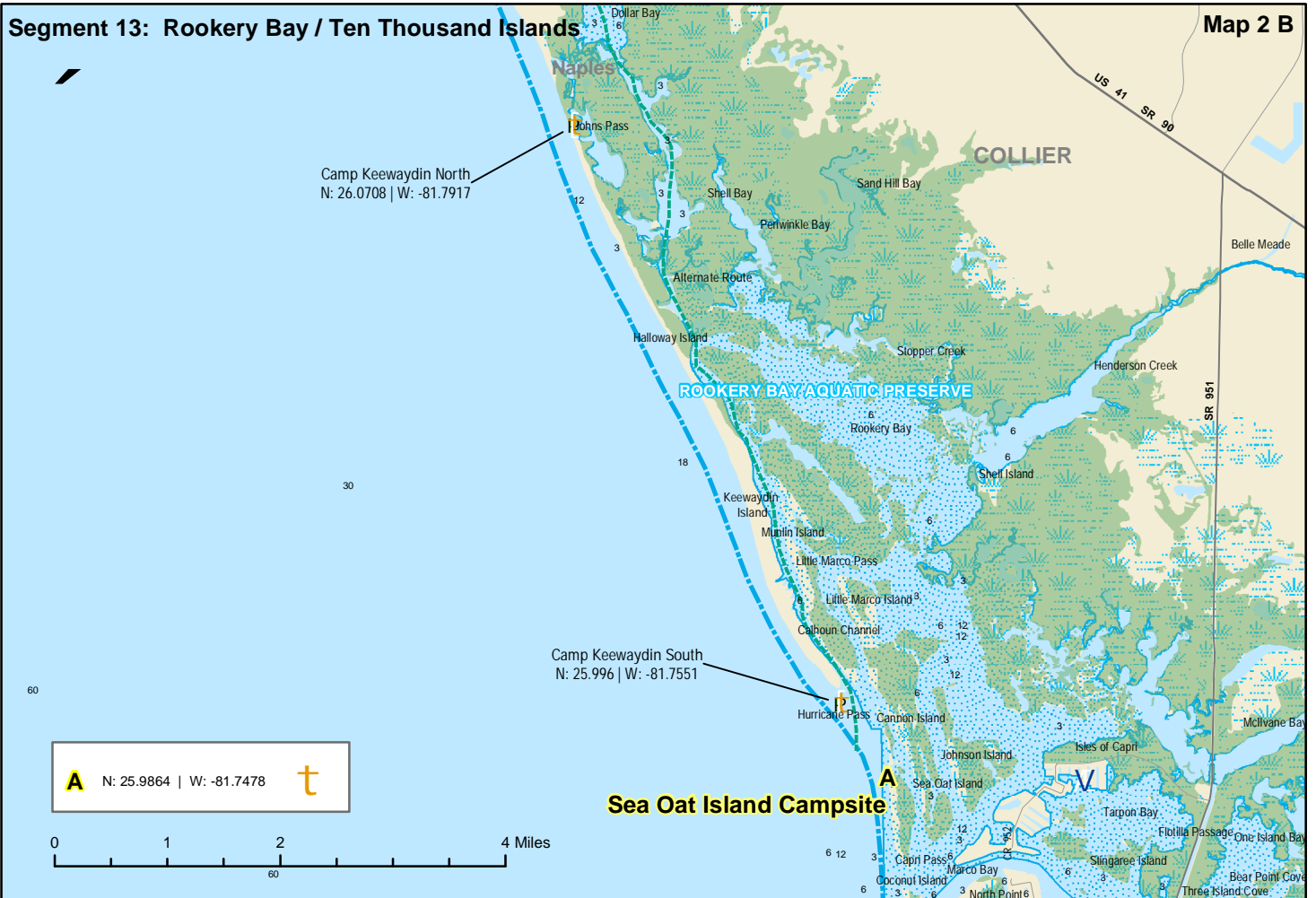
Segment 13: Rookery Bay / Ten Thousand Islands

Map 2 A

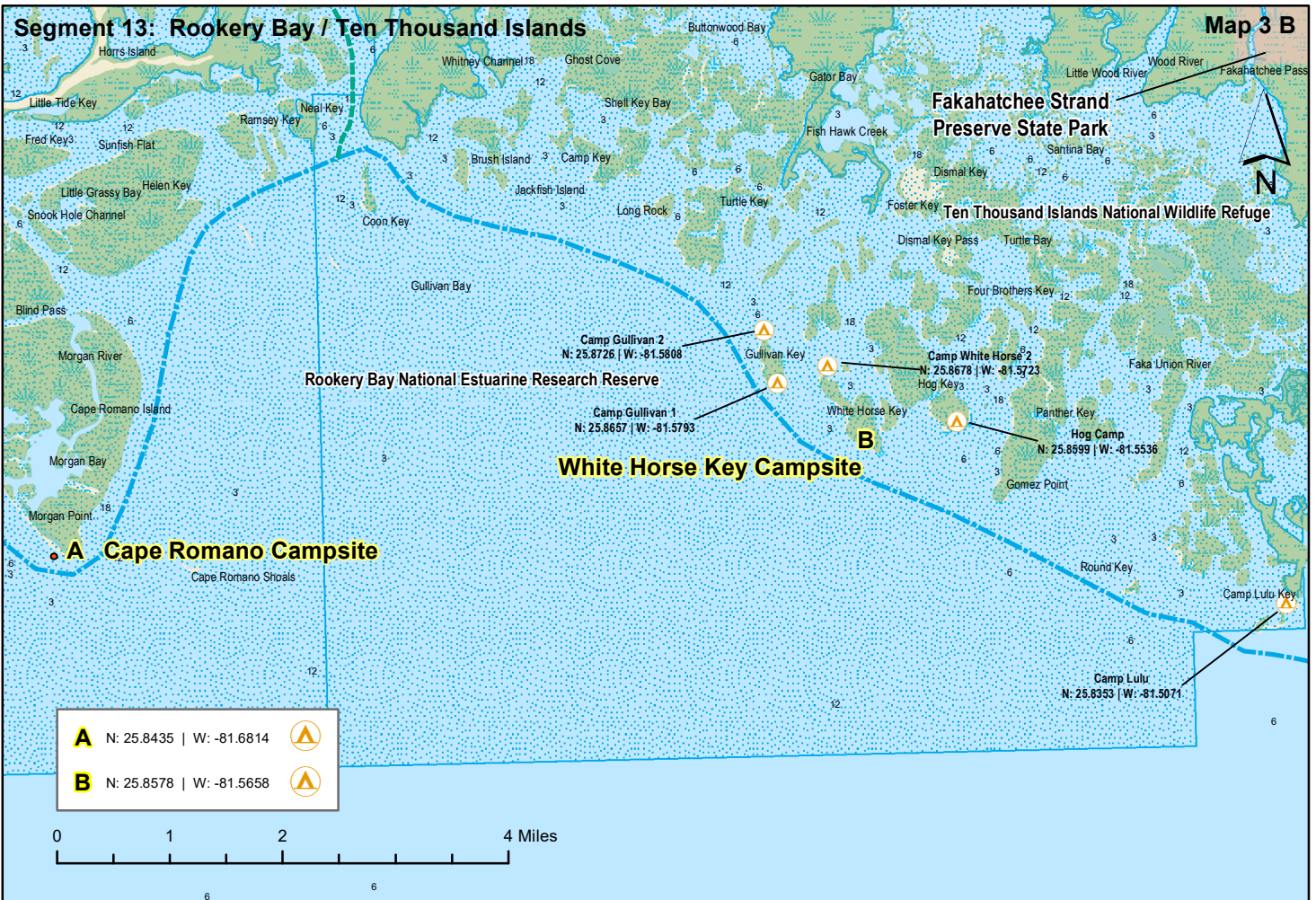
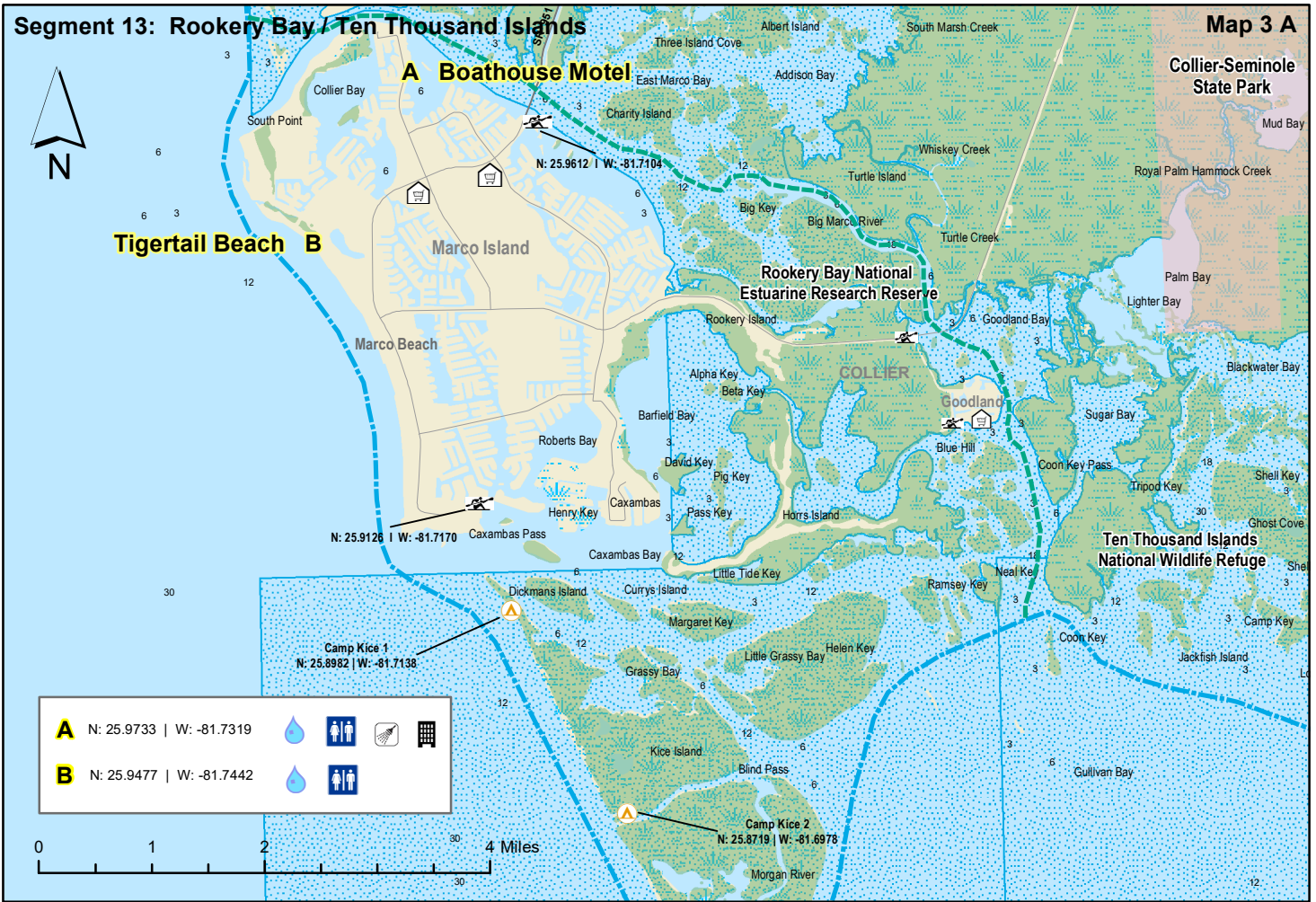


Segment 13: Rookery Bay / Ten Thousand Islands

Map 2 B



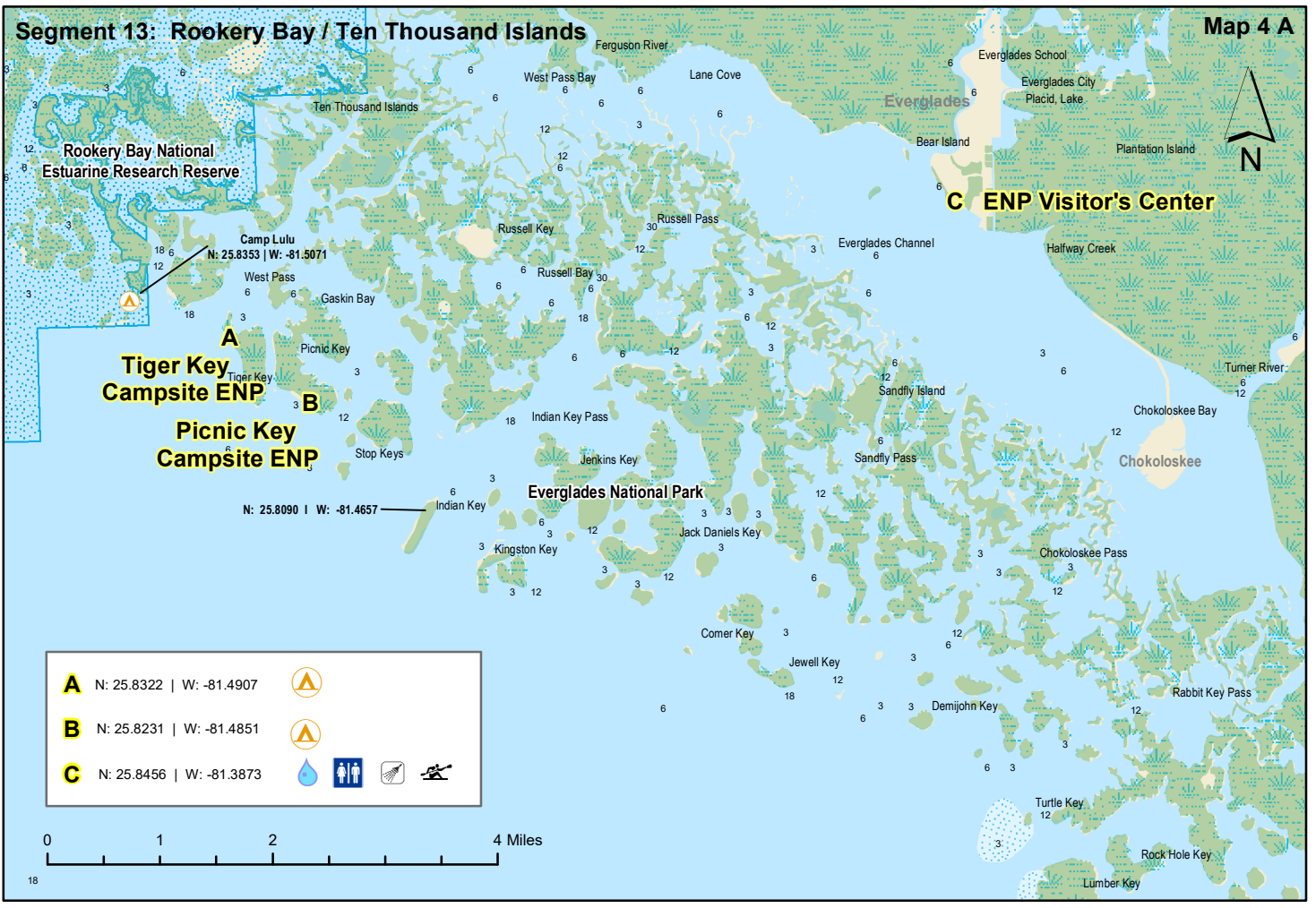






# Segment 13: Rookery Bay / Ten Thousand Islands

Map 4 A





Marco Island

COLLIER

BROWARD

Ten Thousand Islands

Everglades City

Map 1 - A

Map 1 - B

Map 2 - A

Map 2 - B

MONROE

Map 3 - A

Map 3 - B

Cape Sabel

Map 4 - A

Map 4 - B

Flamingo

Map 5 - A

Map 5 - B










DADE

Homestead

Map 6 - A

Long Key

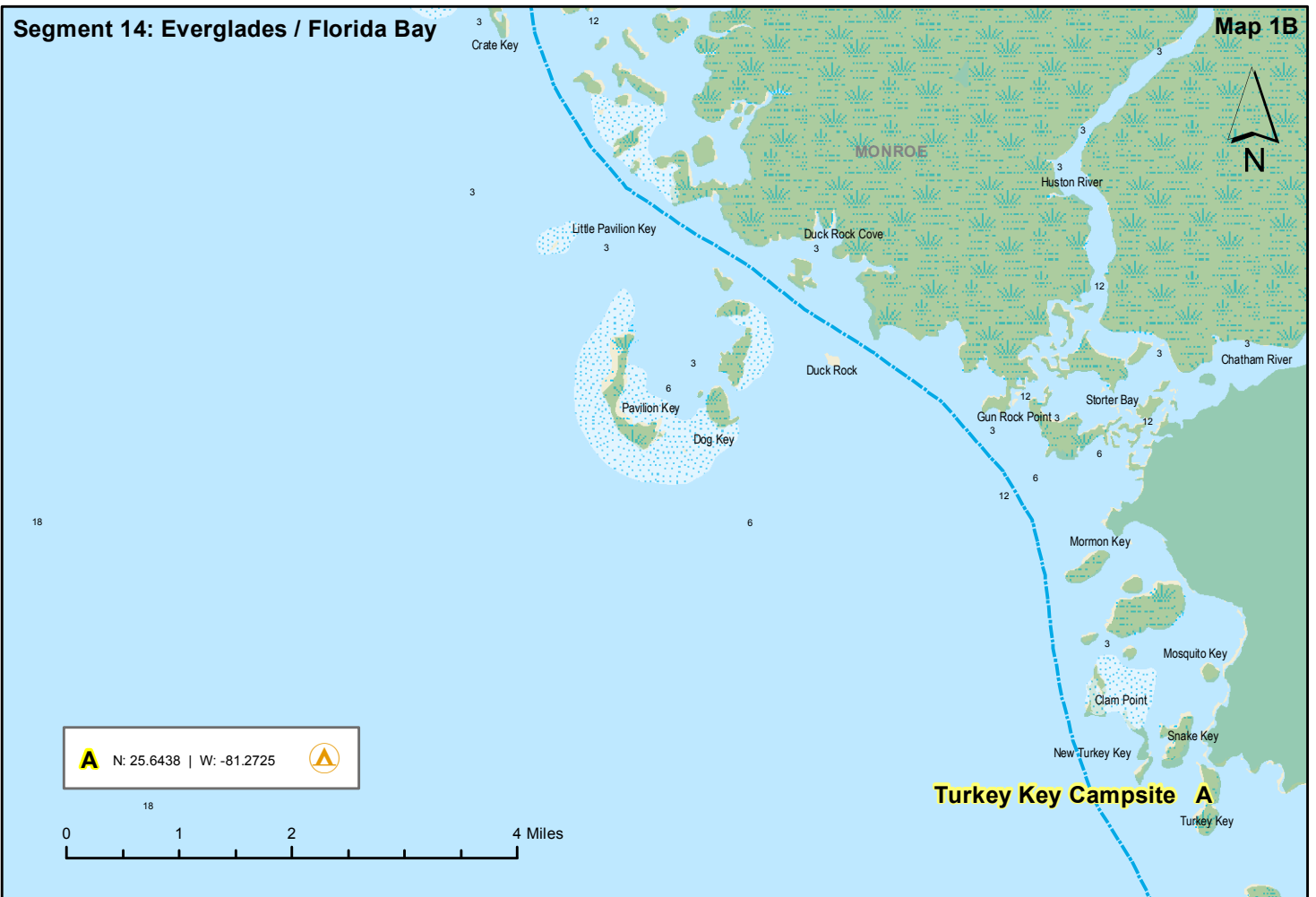
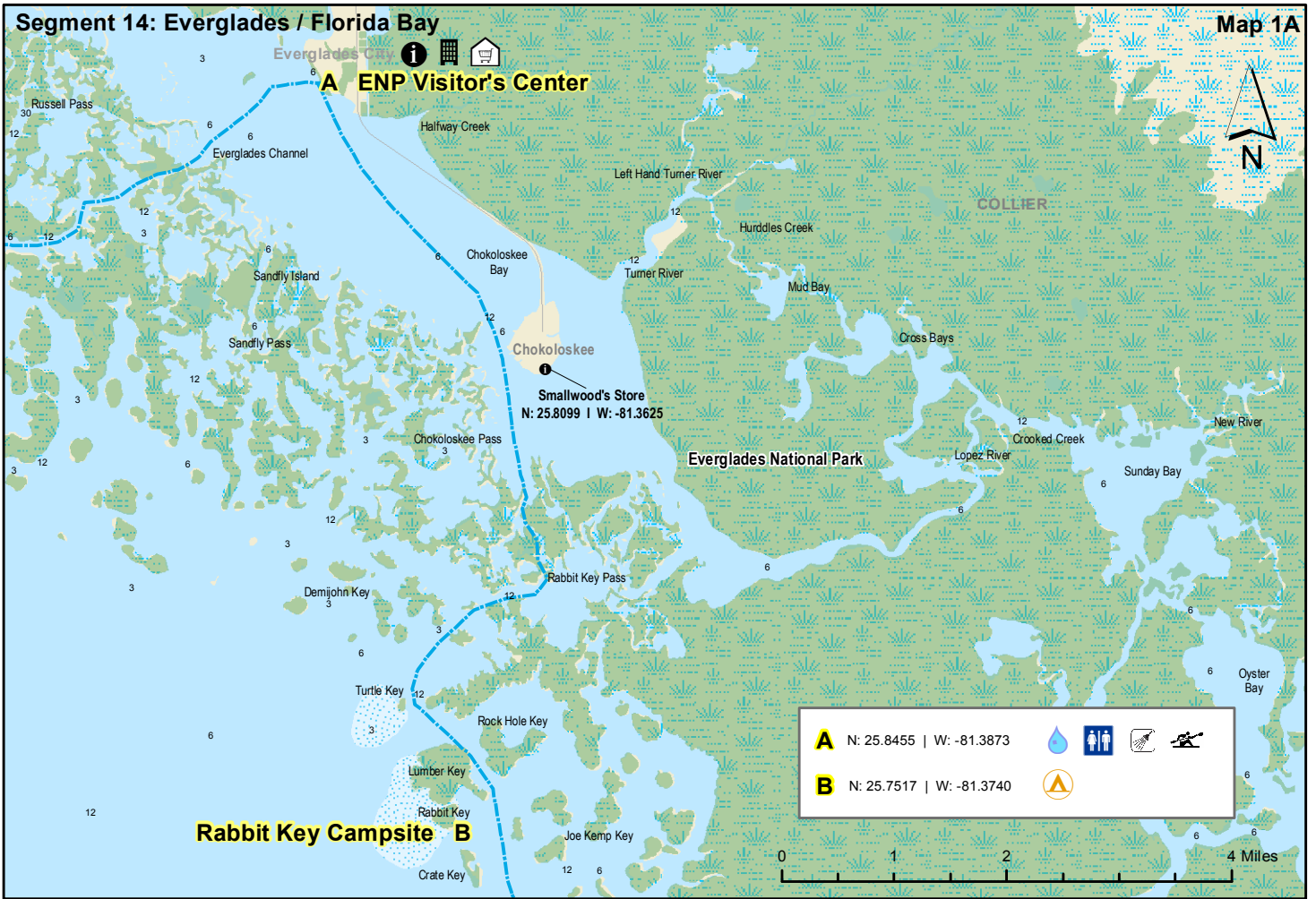
Islamorada

-  Drinking Water
-  Camping
-  Kayak Launch
-  Shower Facility
-  Restroom
-  Restaurant
-  Grocery Store
-  Point of Interest
-  Hotel / Motel

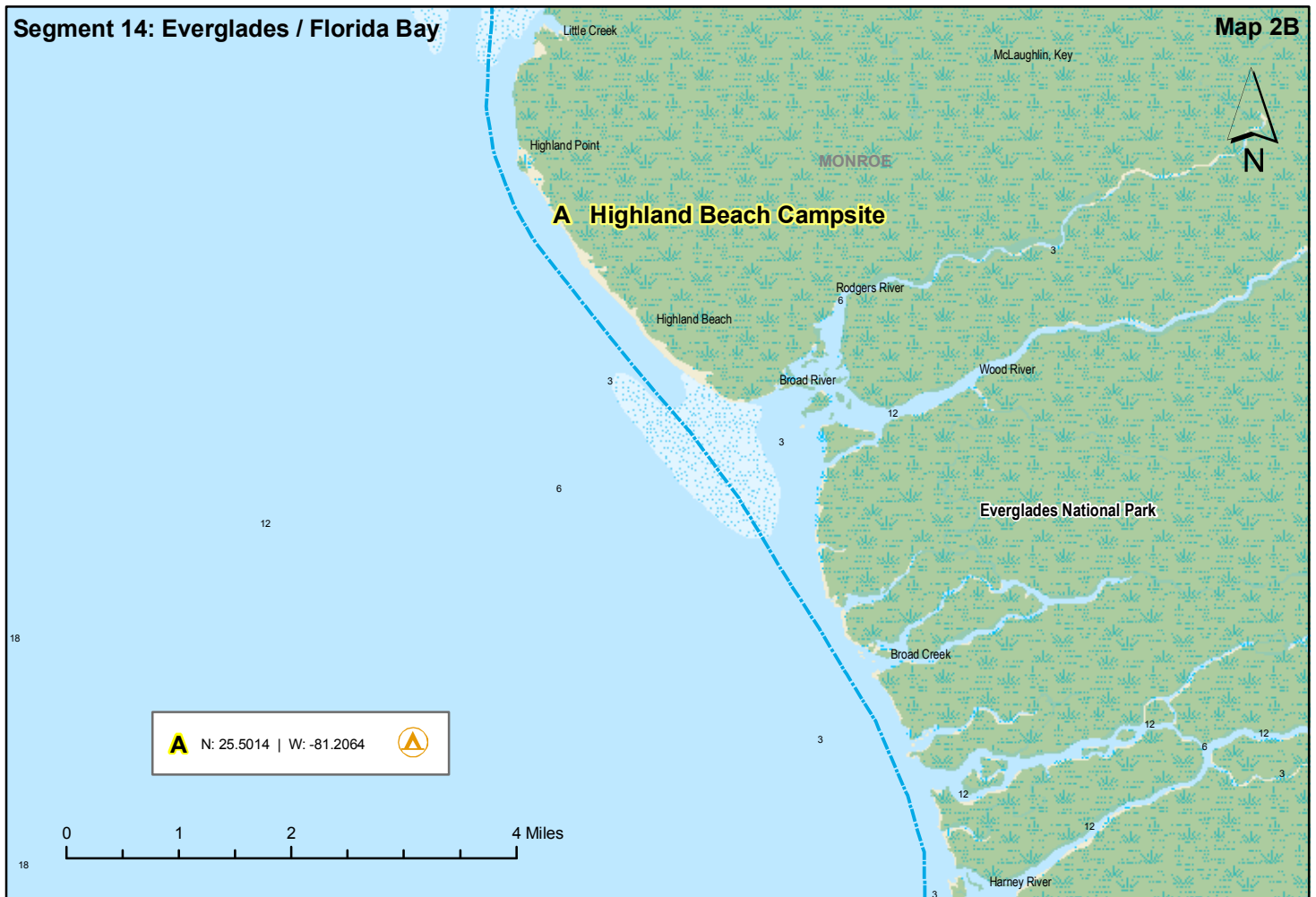
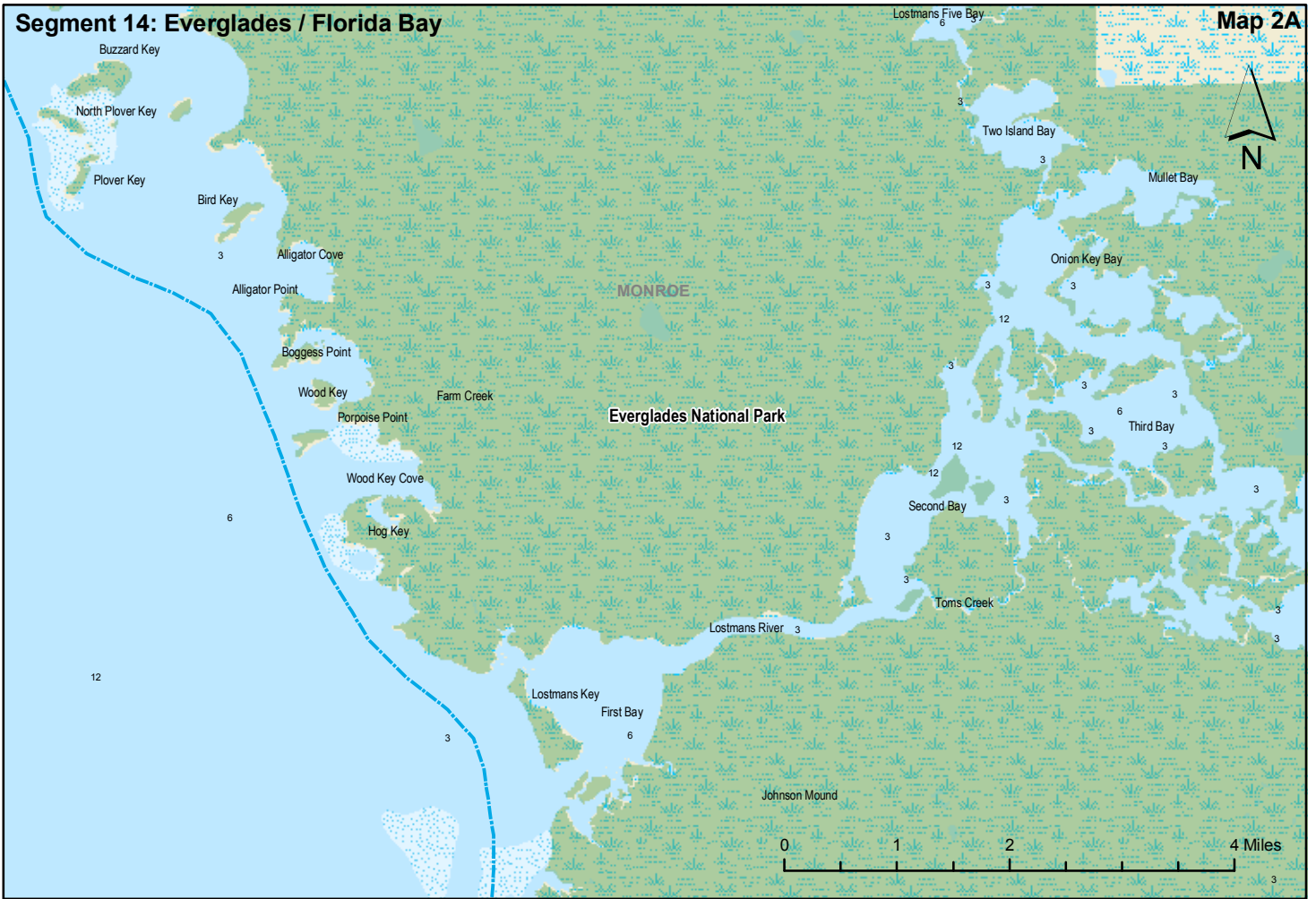
# Florida Circumnavigational Saltwater Paddling Trail Segment 14

## Everglades / Florida Bay

*Disclaimer: This guide is intended as an aid to navigation only. A Global Positioning System (GPS) unit is required, and persons are encouraged to supplement these maps with NOAA charts or other maps.*

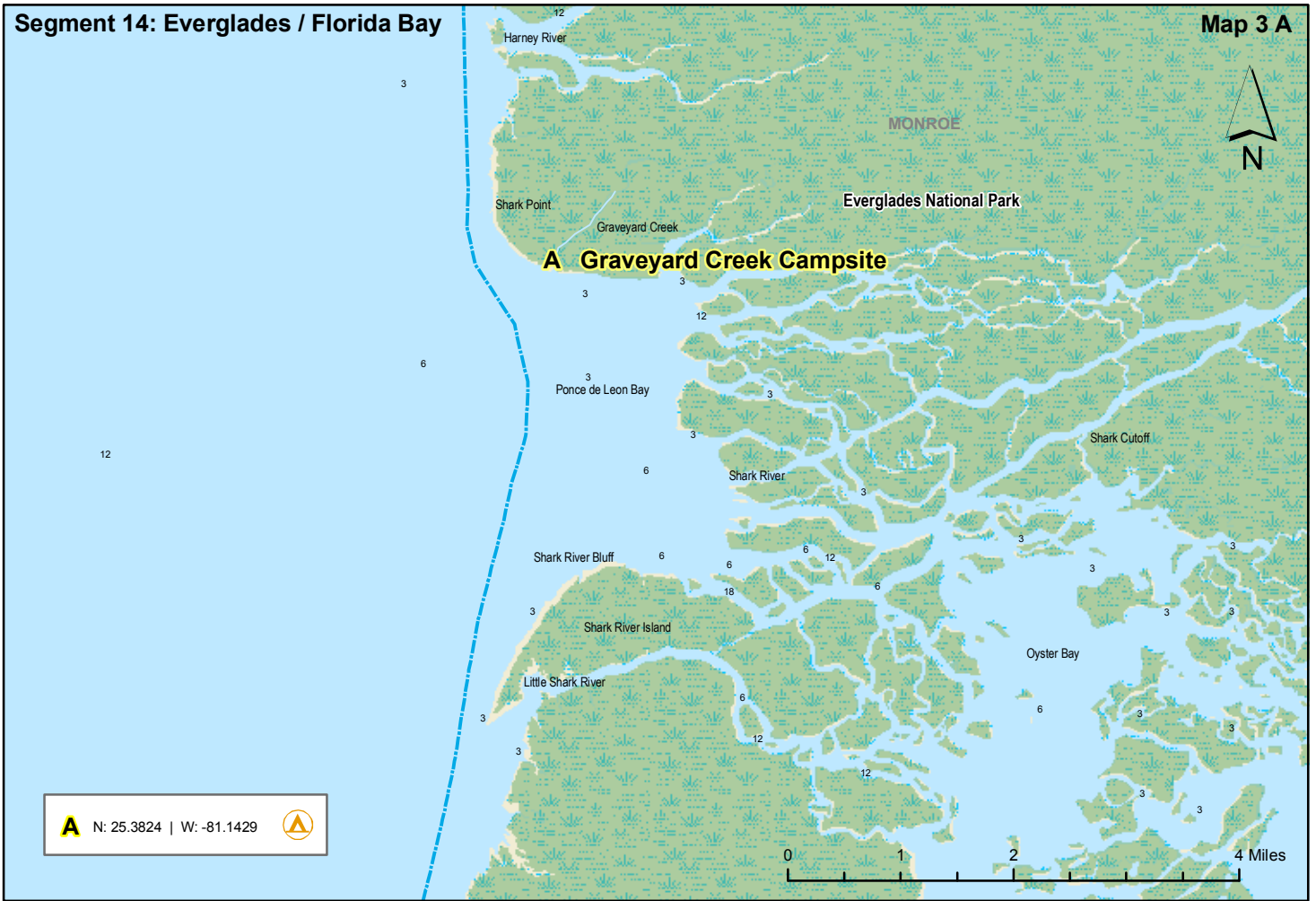






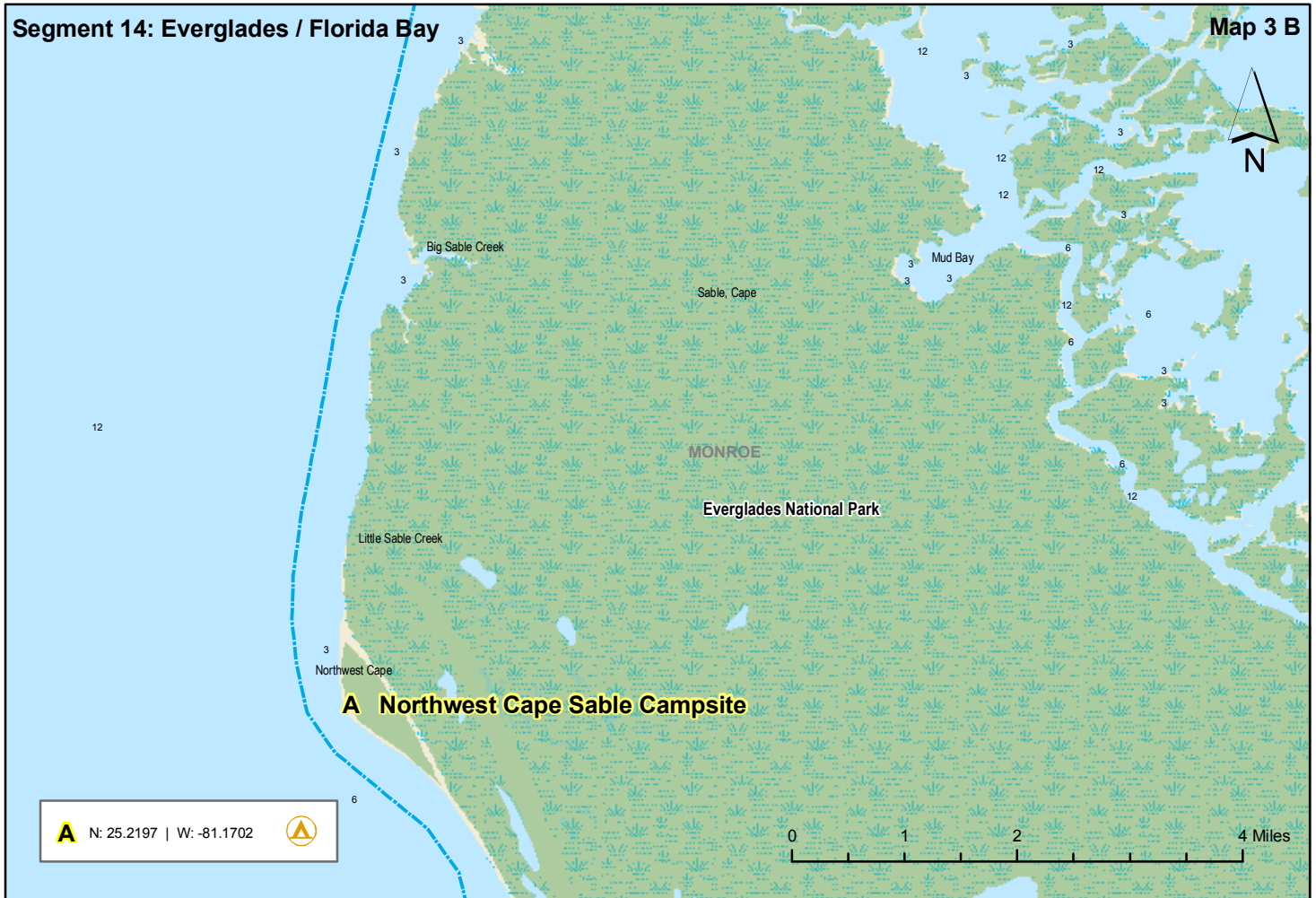
Segment 14: Everglades / Florida Bay

Map 3 A



Segment 14: Everglades / Florida Bay

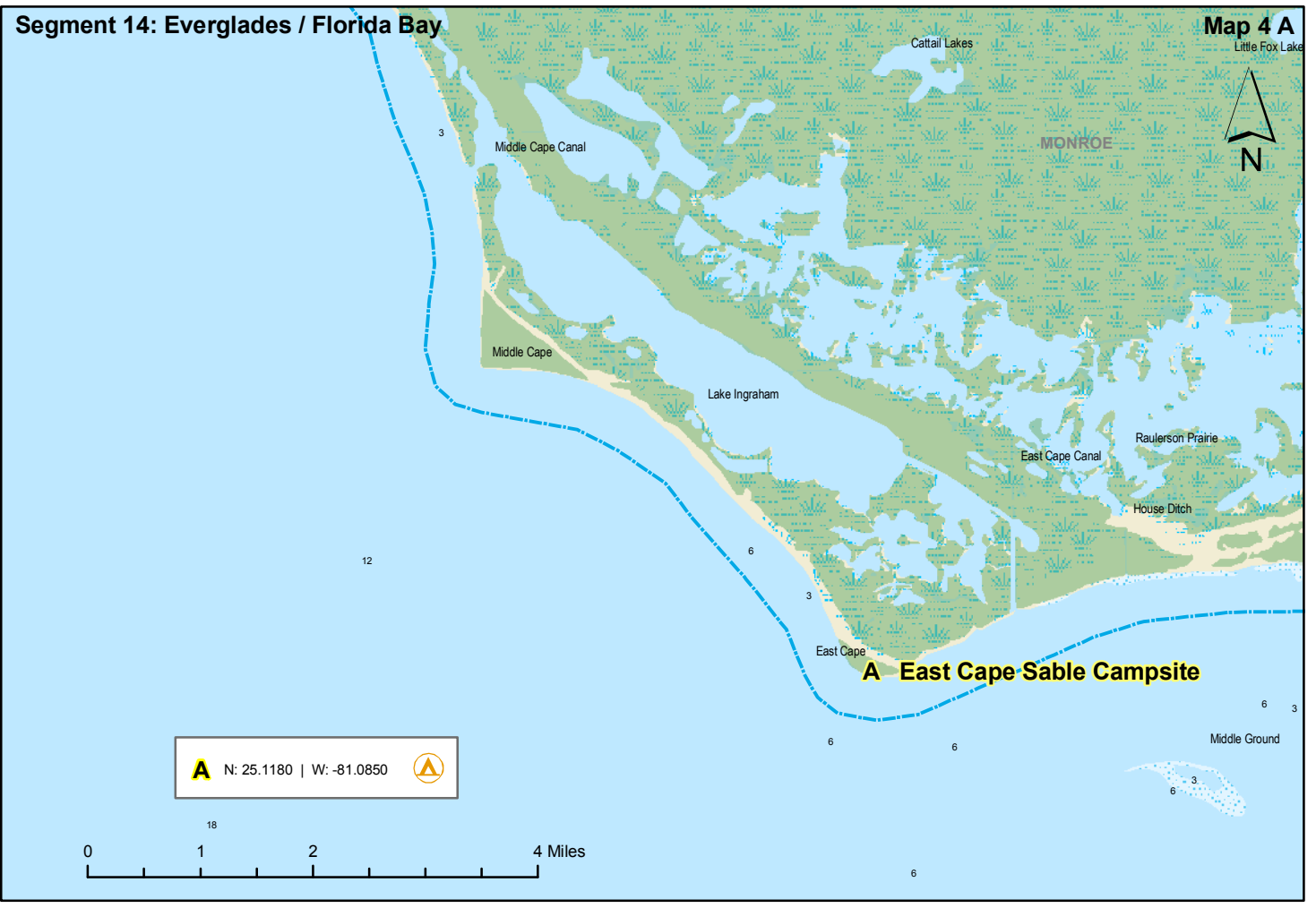
Map 3 B





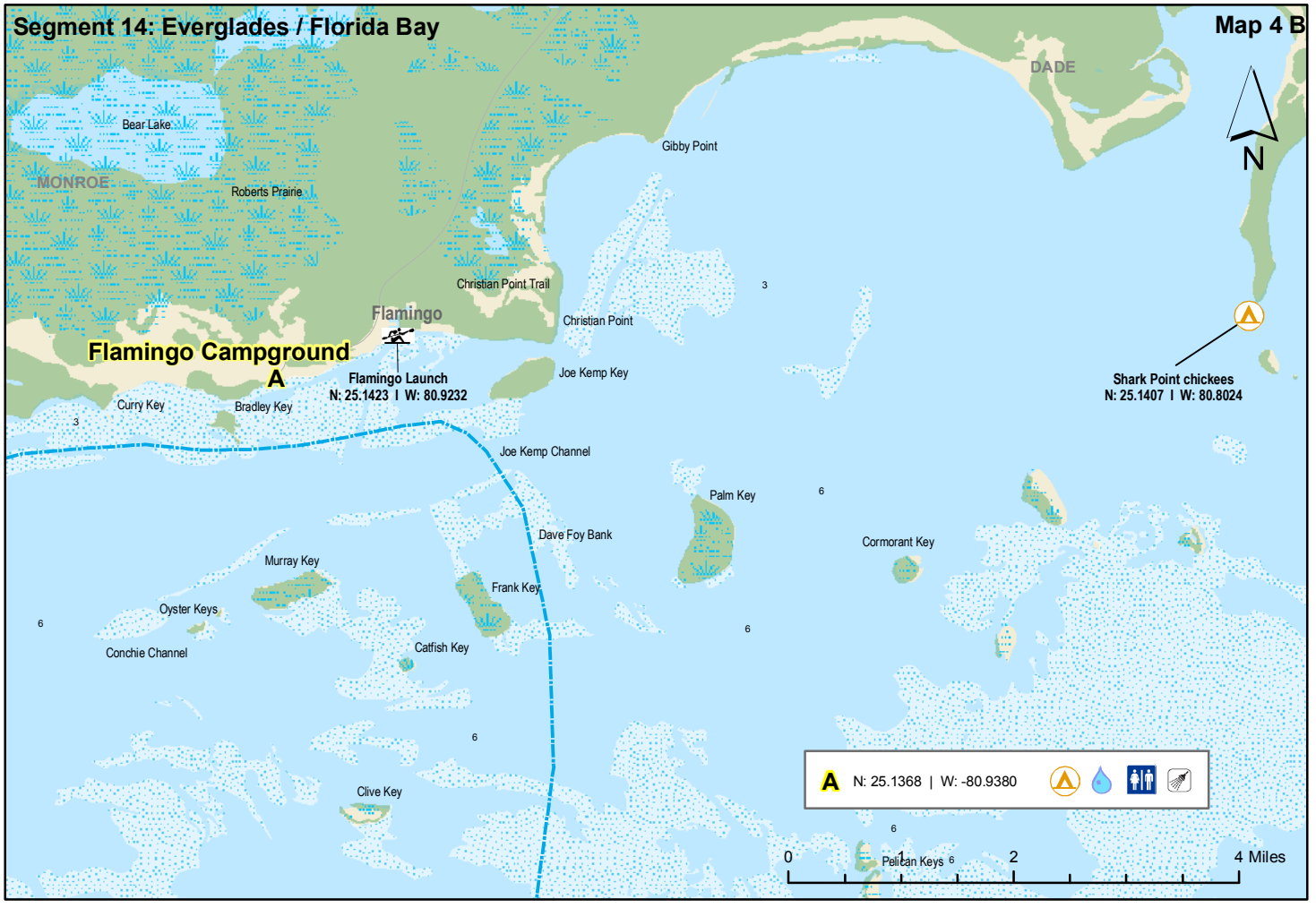
Segment 14: Everglades / Florida Bay

Map 4 A  
Little Fox Lake

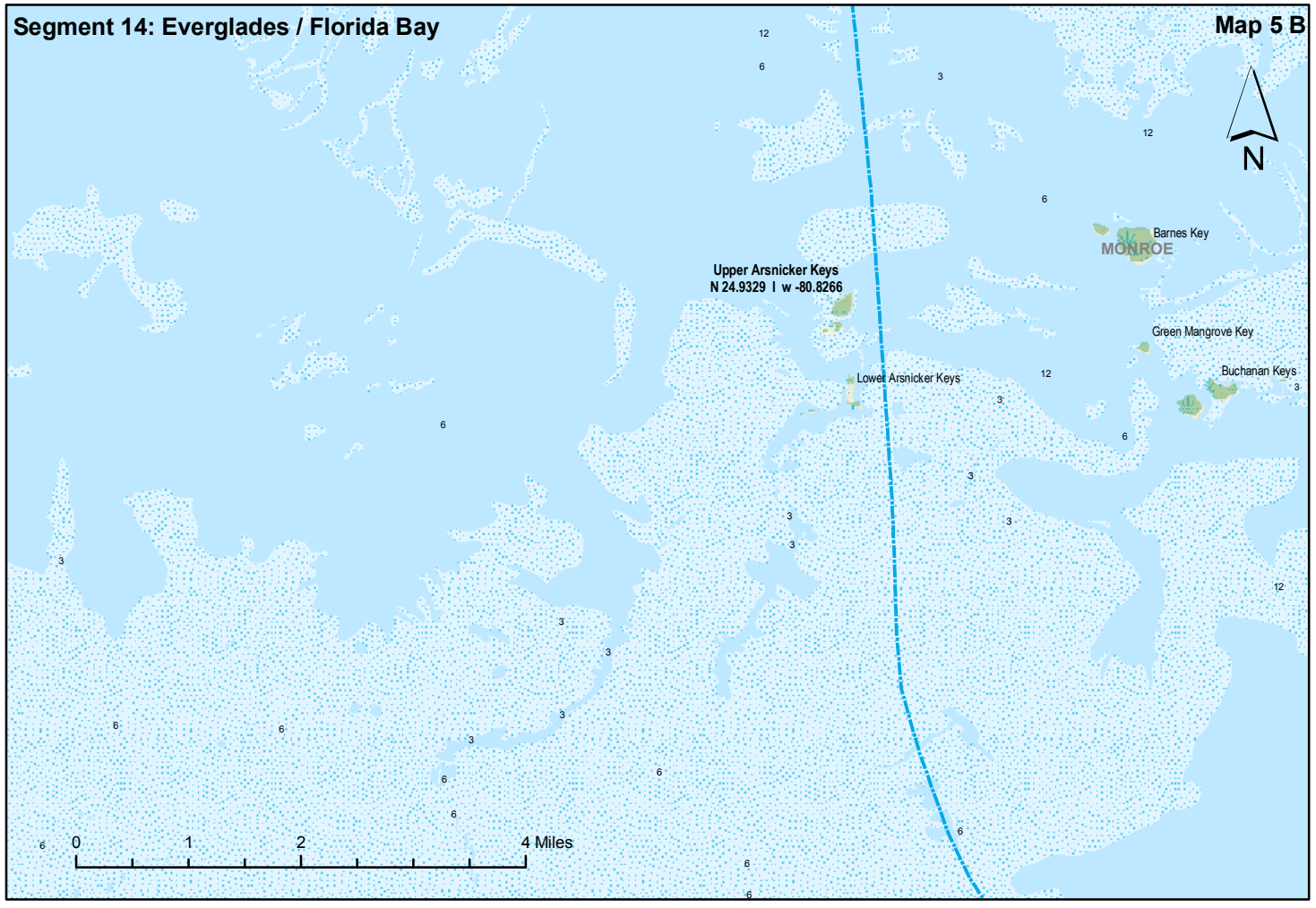
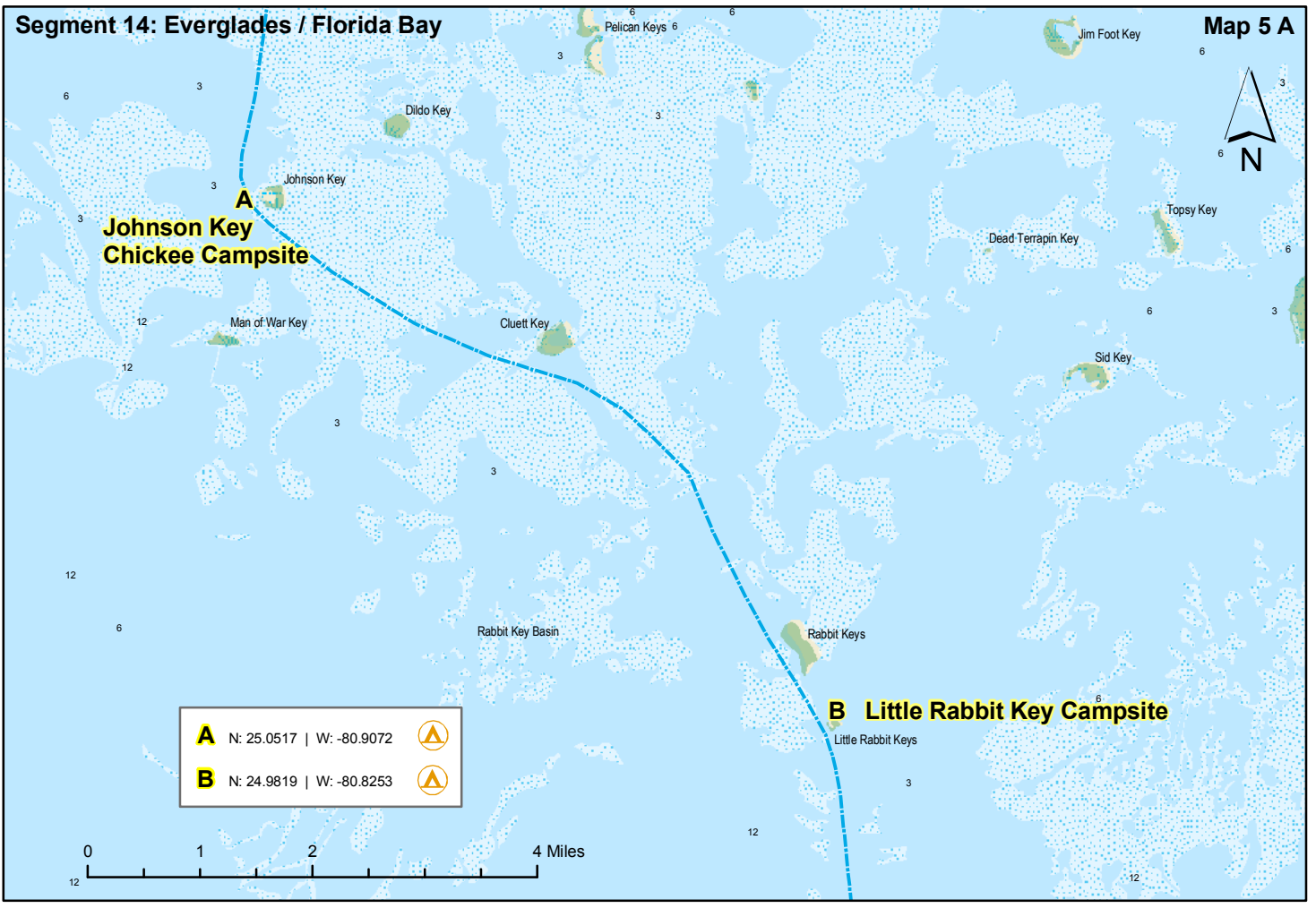


Segment 14: Everglades / Florida Bay

Map 4 B









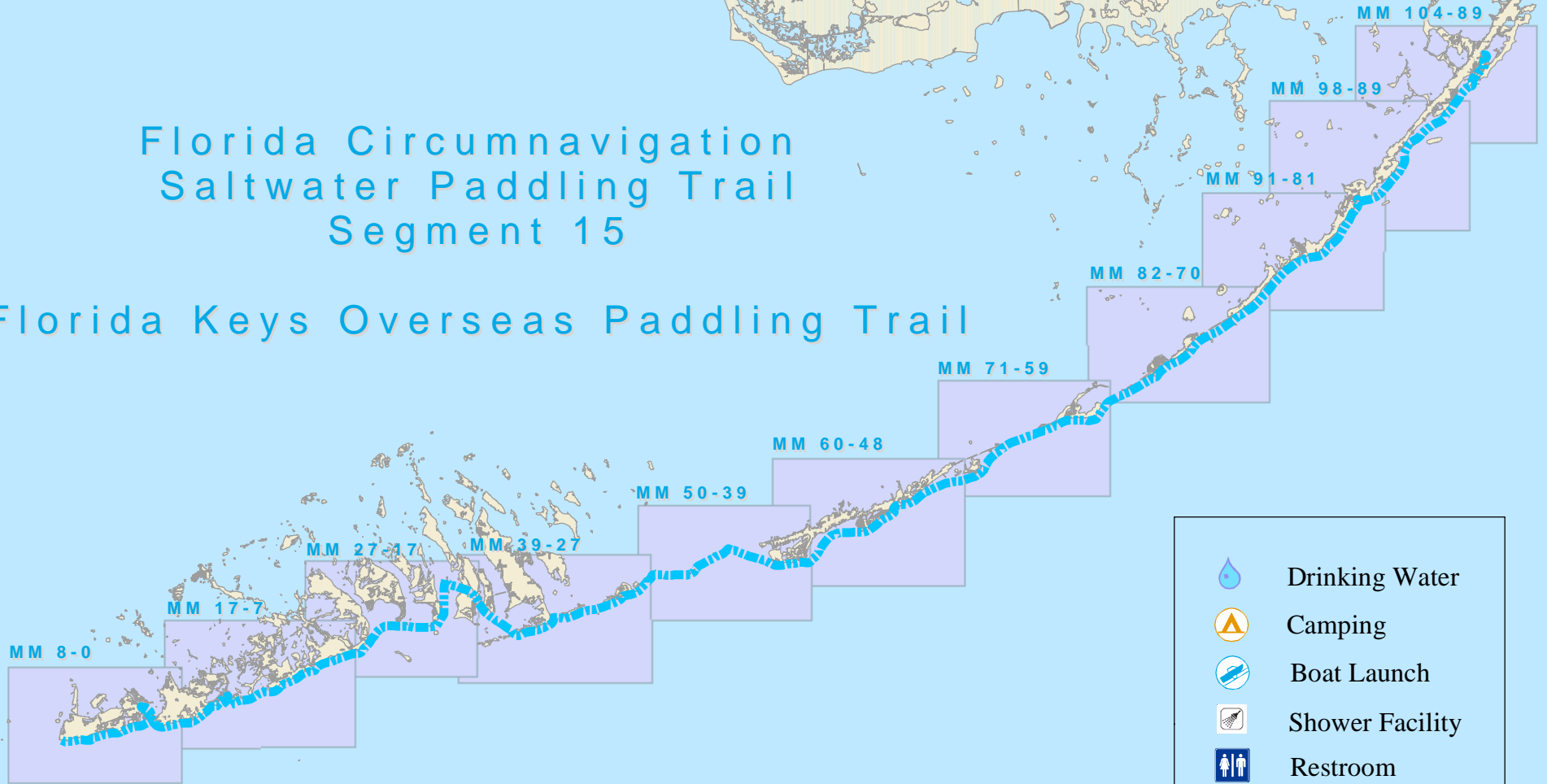
**A** N: 24.8126 | W: -80.8224 

0 1 2 3 4 Miles  
12 18 24 30



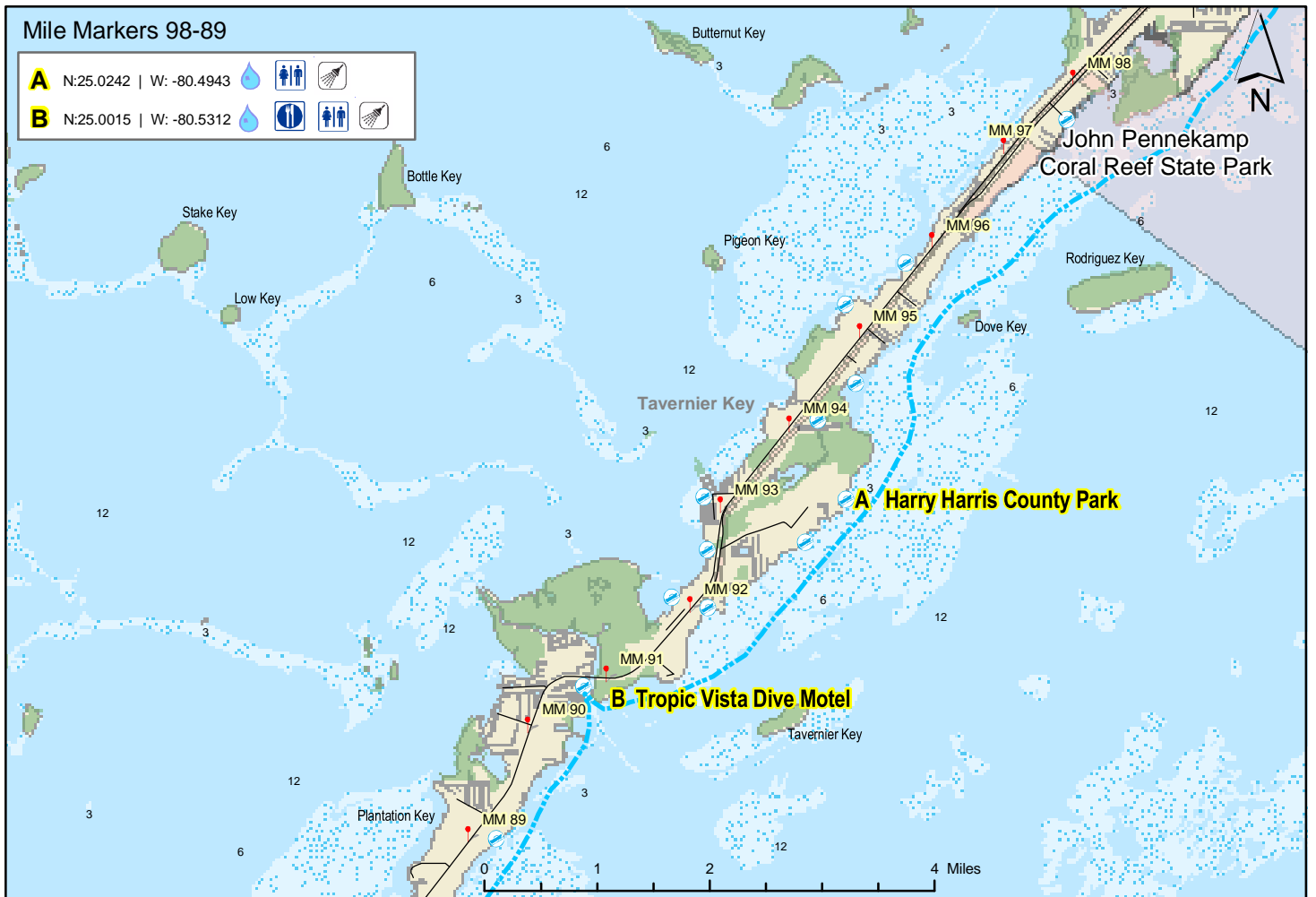
# Florida Circumnavigation Saltwater Paddling Trail Segment 15

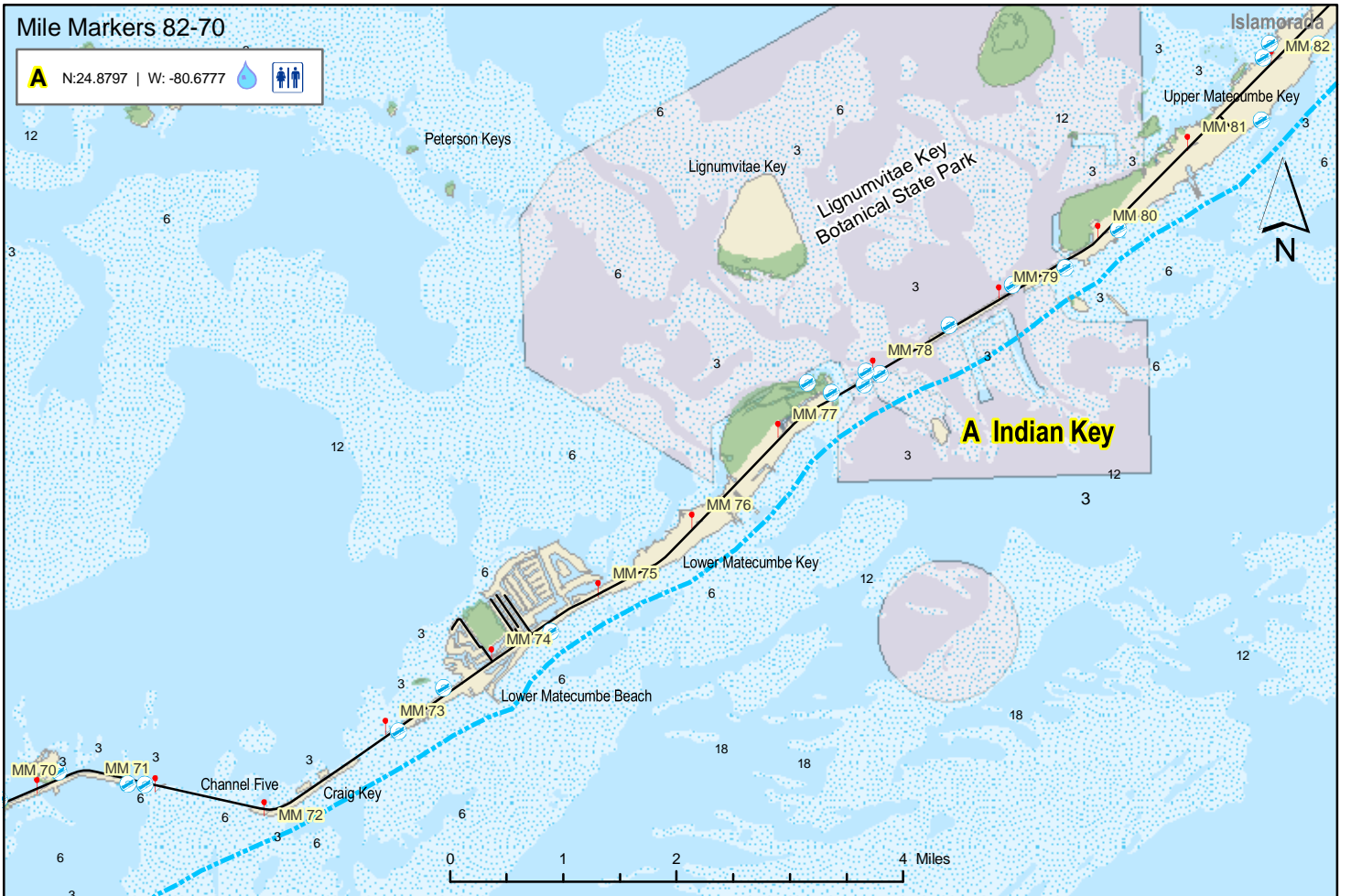
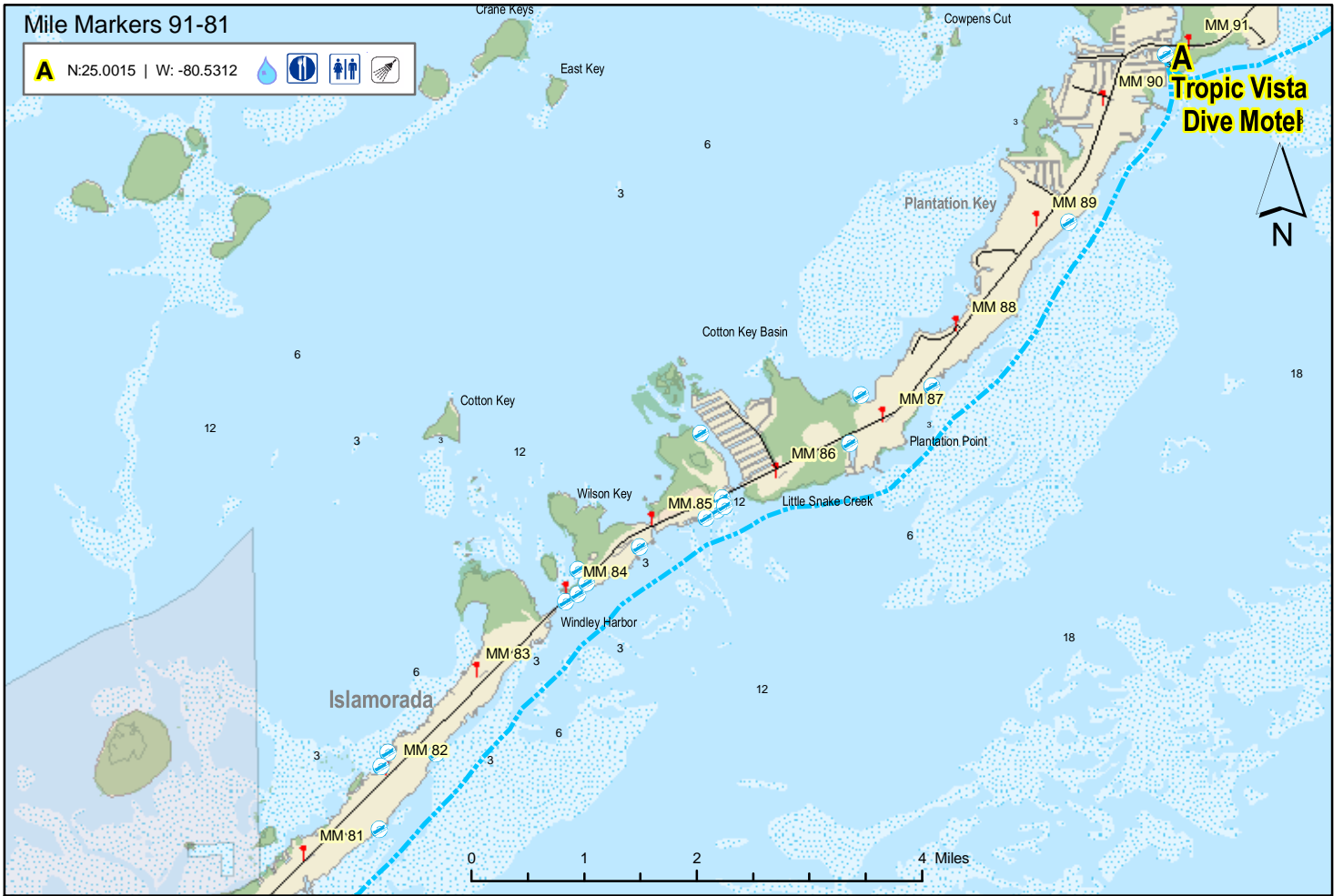
## Florida Keys Overseas Paddling Trail




	Drinking Water
	Camping
	Boat Launch
	Shower Facility
	Restroom
	Restaurant
	Grocery Store

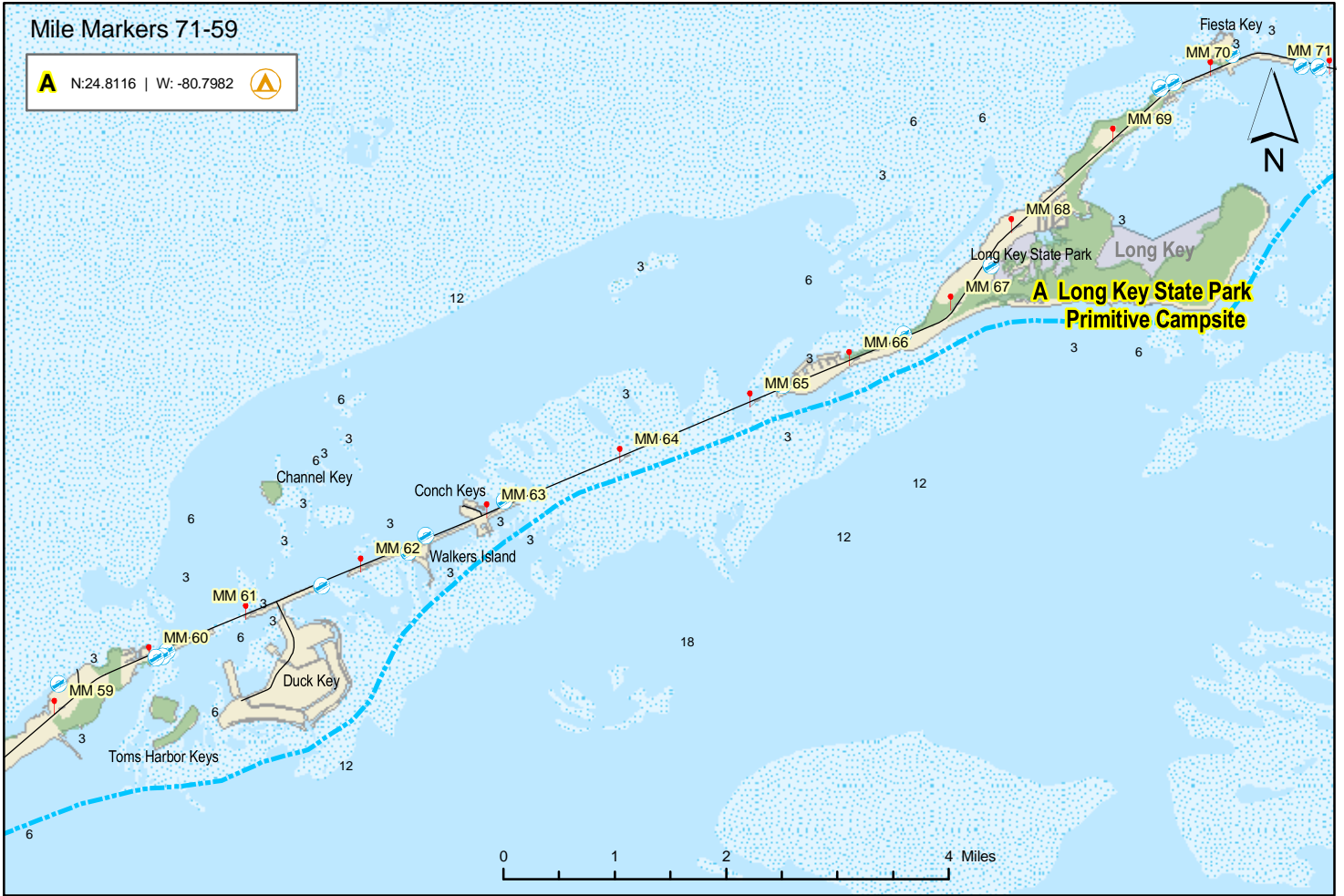







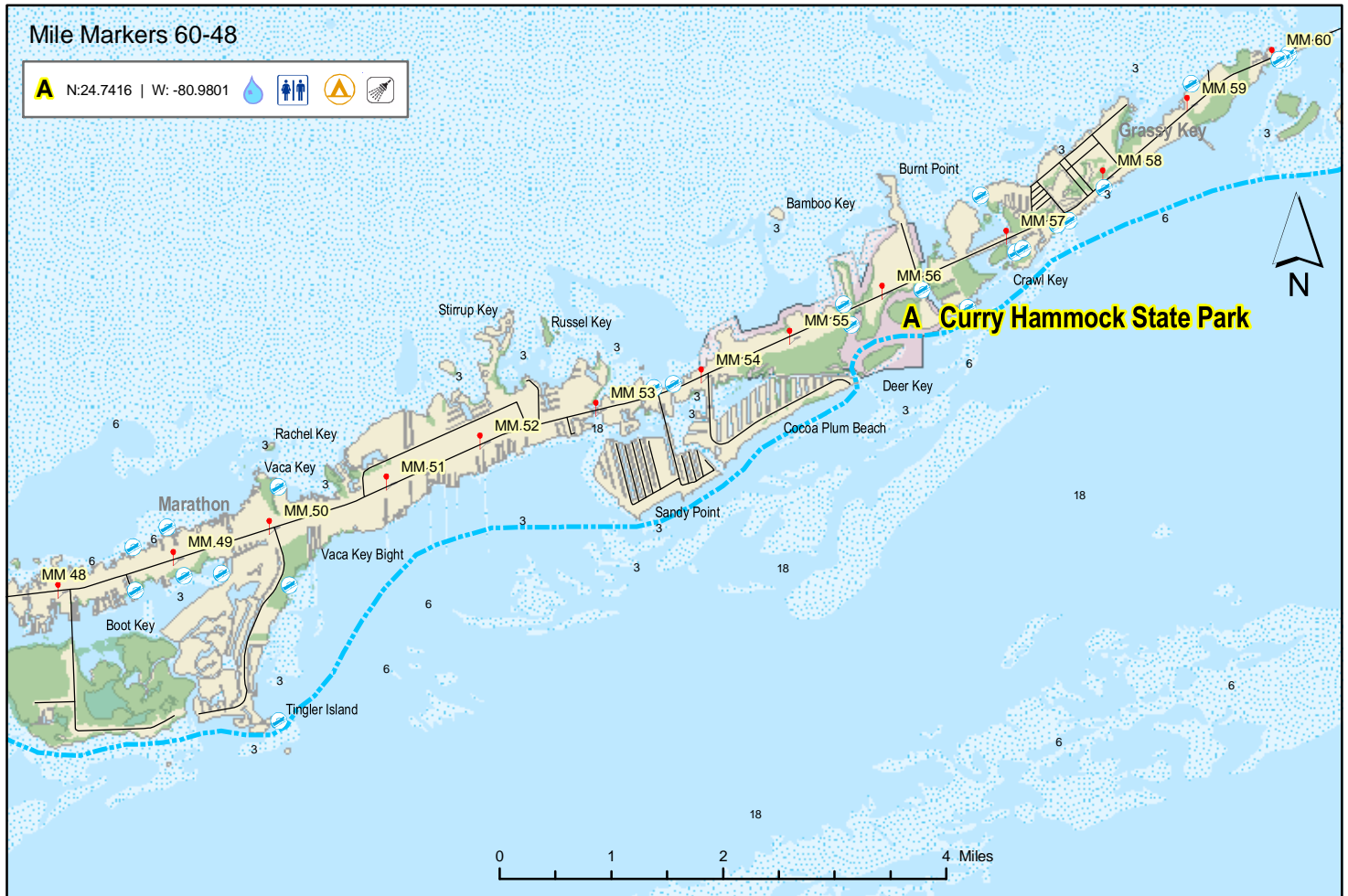
### Mile Markers 71-59

**A** N:24.8116 | W: -80.7982 



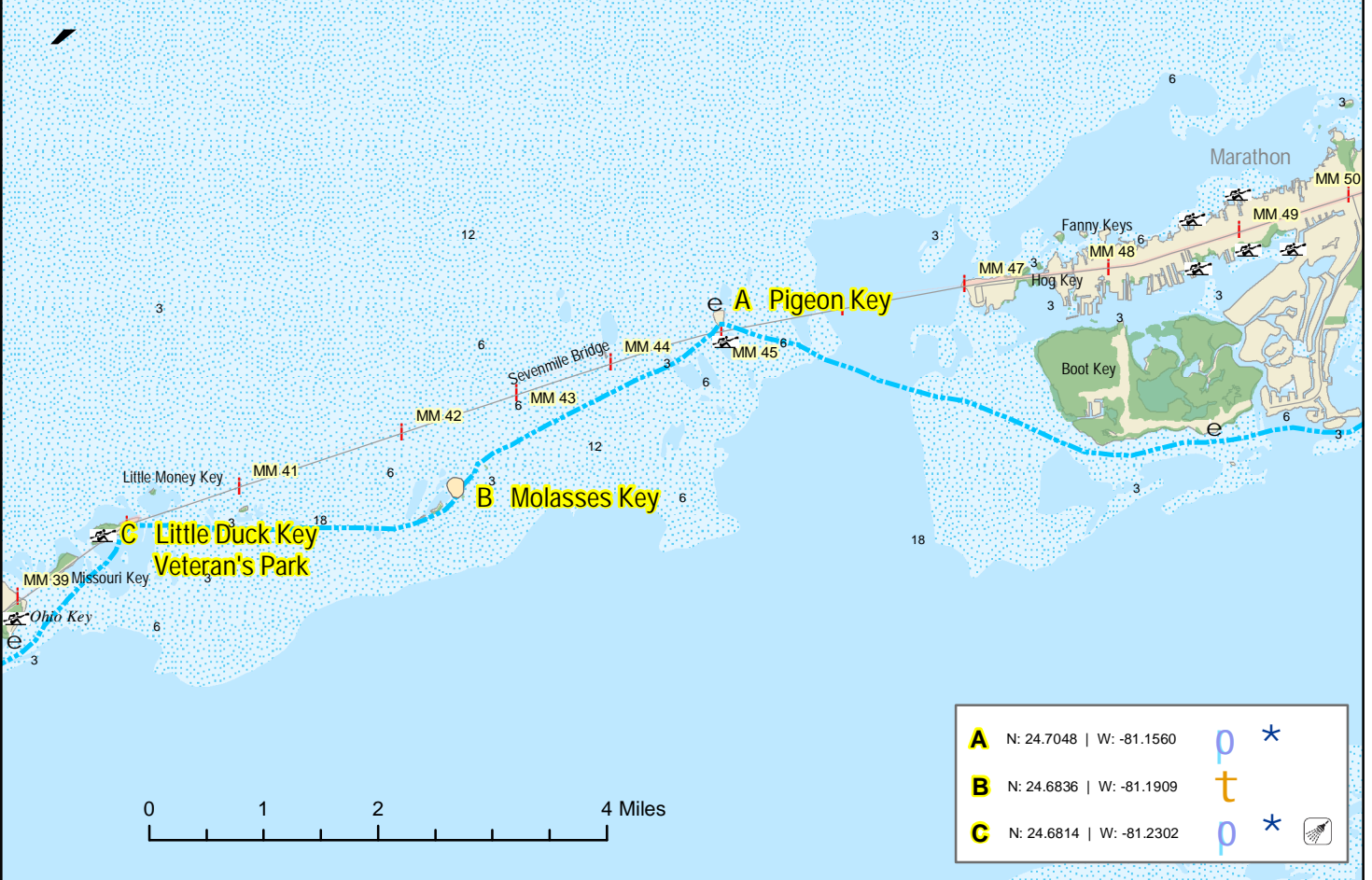
### Mile Markers 60-48

**A** N:24.7416 | W: -80.9801     

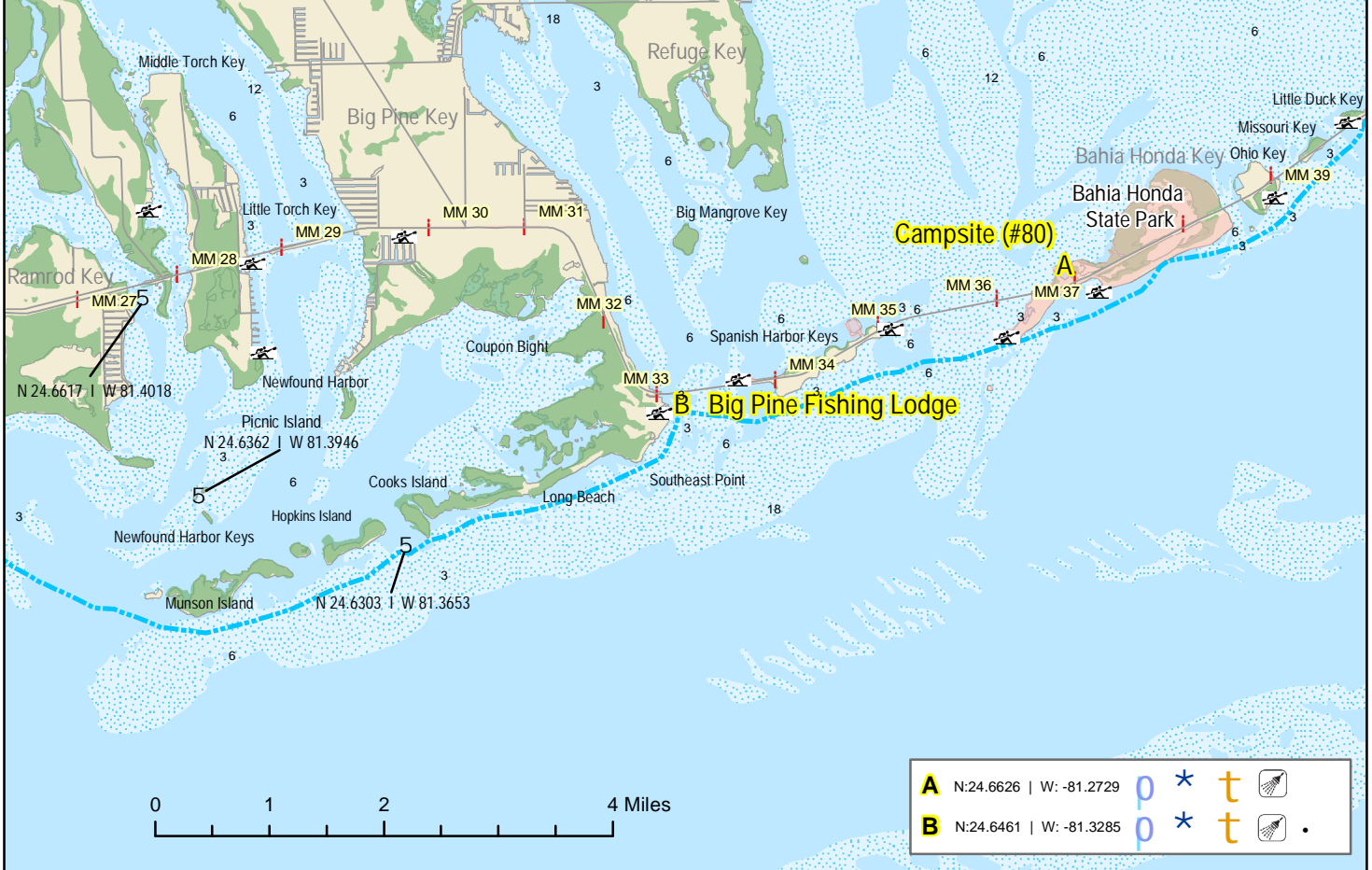




Mile Markers 50-27



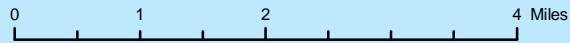
Mile Markers 39-27



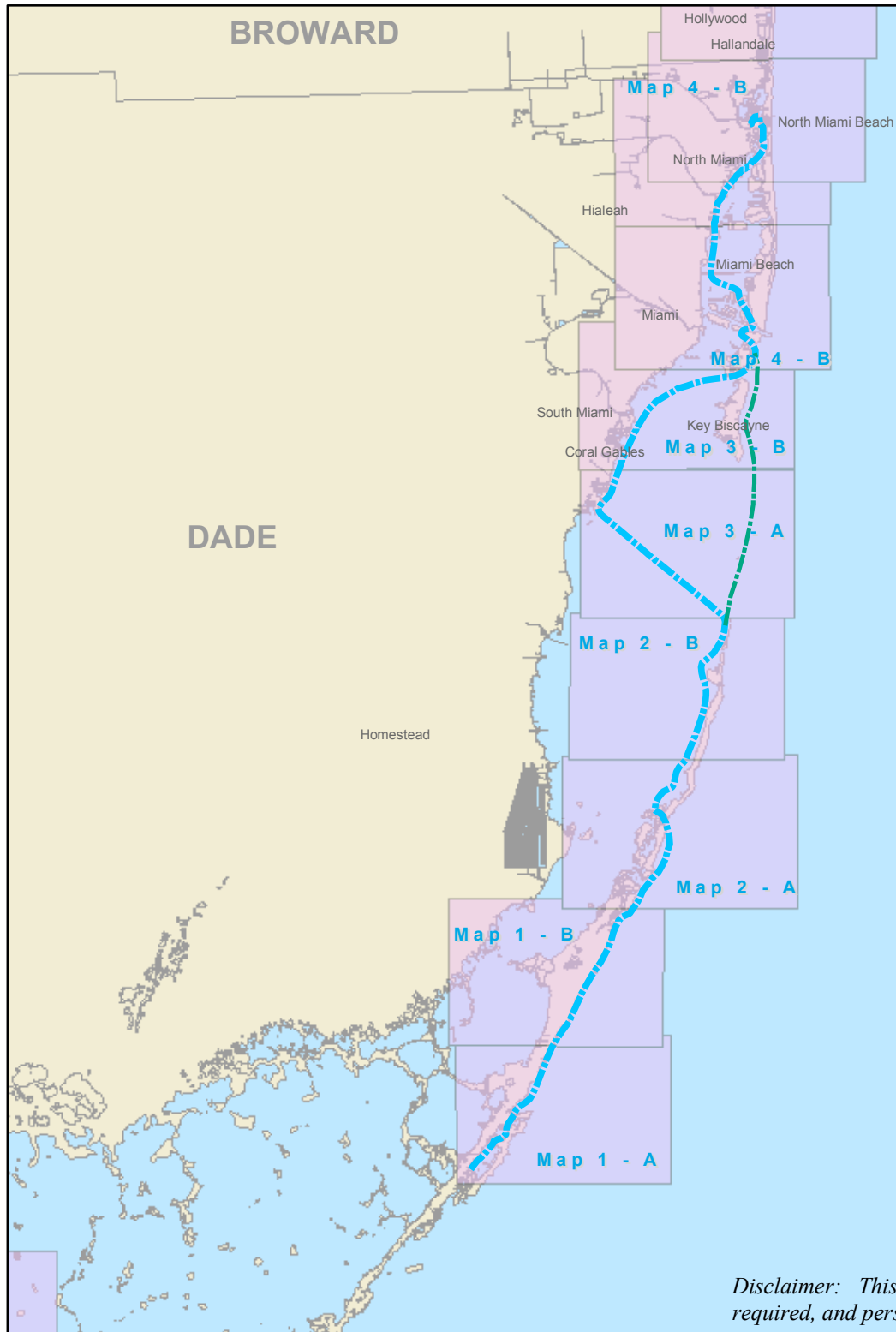


# Mile Markers 8-0

**A** N:24.5741 | W: -81.7330





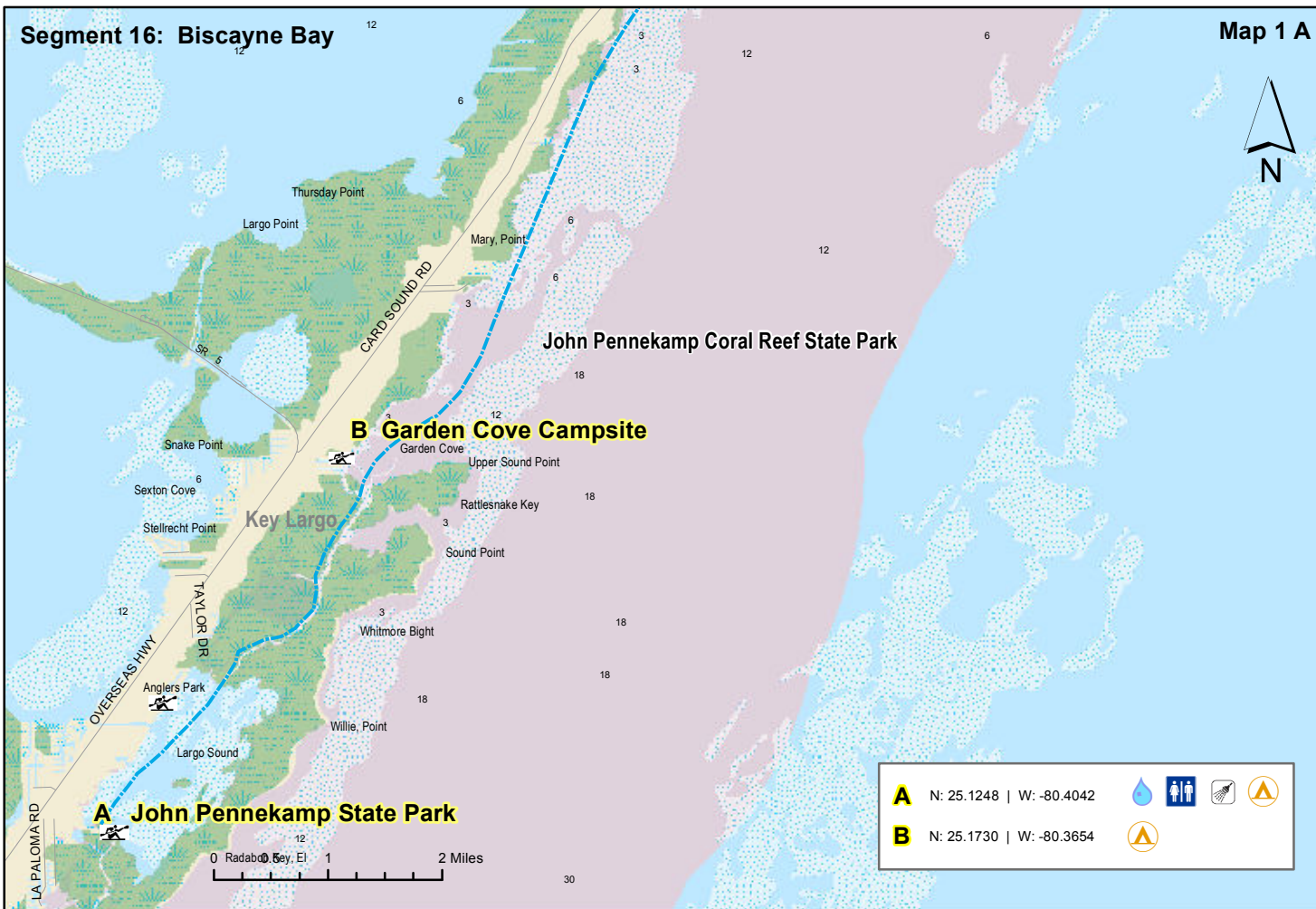
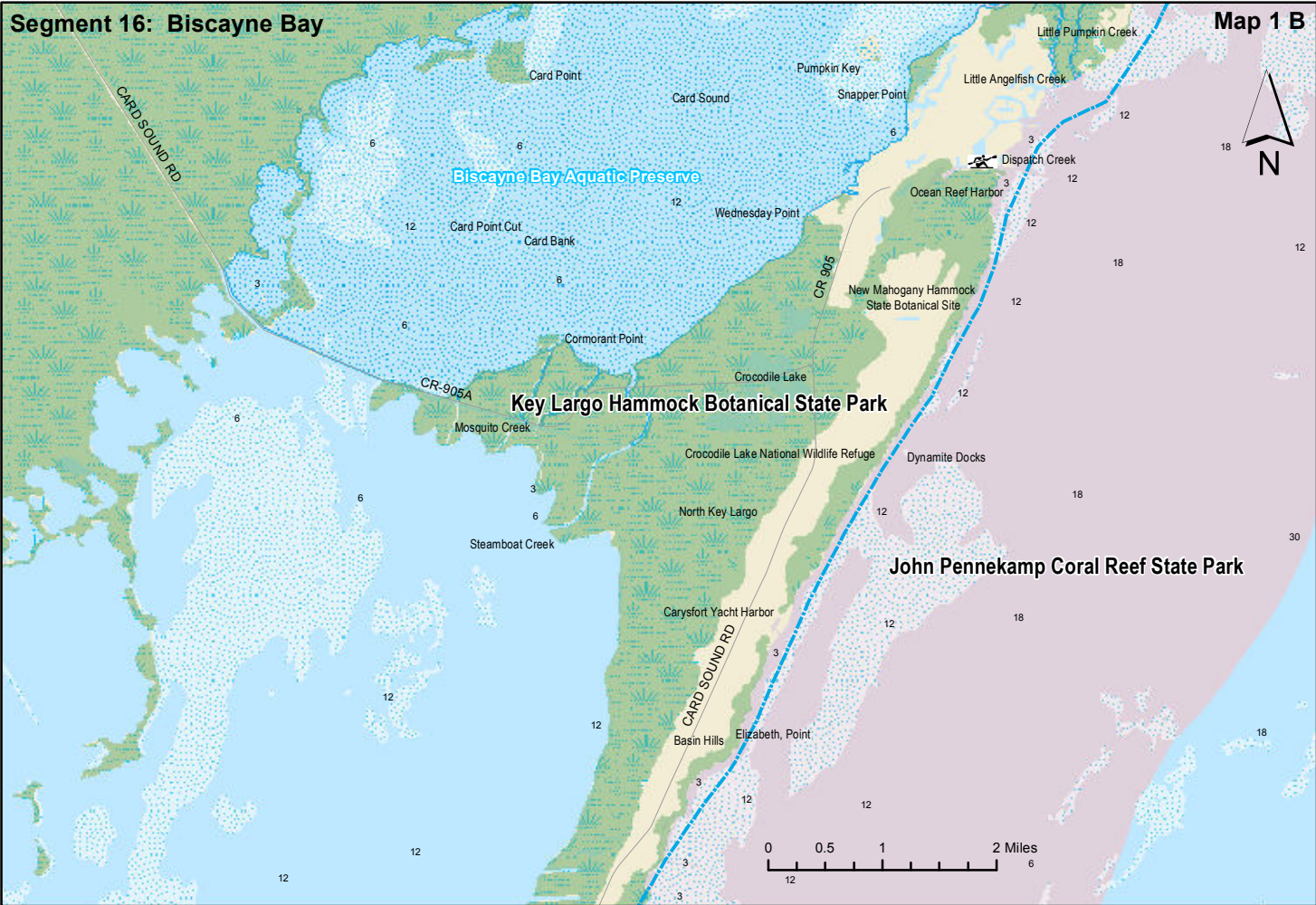


# Florida Circumnavigation Saltwater Paddling Trail Segment 16

## Biscayne Bay

- |   |                   |
|---|-------------------|
|    | Drinking Water    |
|    | Camping           |
|    | Kayak Launch      |
|   | Shower Facility   |
|  | Restroom          |
|  | Restaurant        |
|  | Grocery Store     |
|  | Point of Interest |

*Disclaimer: This guide is intended as an aid to navigation only. A Global Positioning System (GPS) unit is required, and persons are encouraged to supplement these maps with NOAA charts or other maps.*



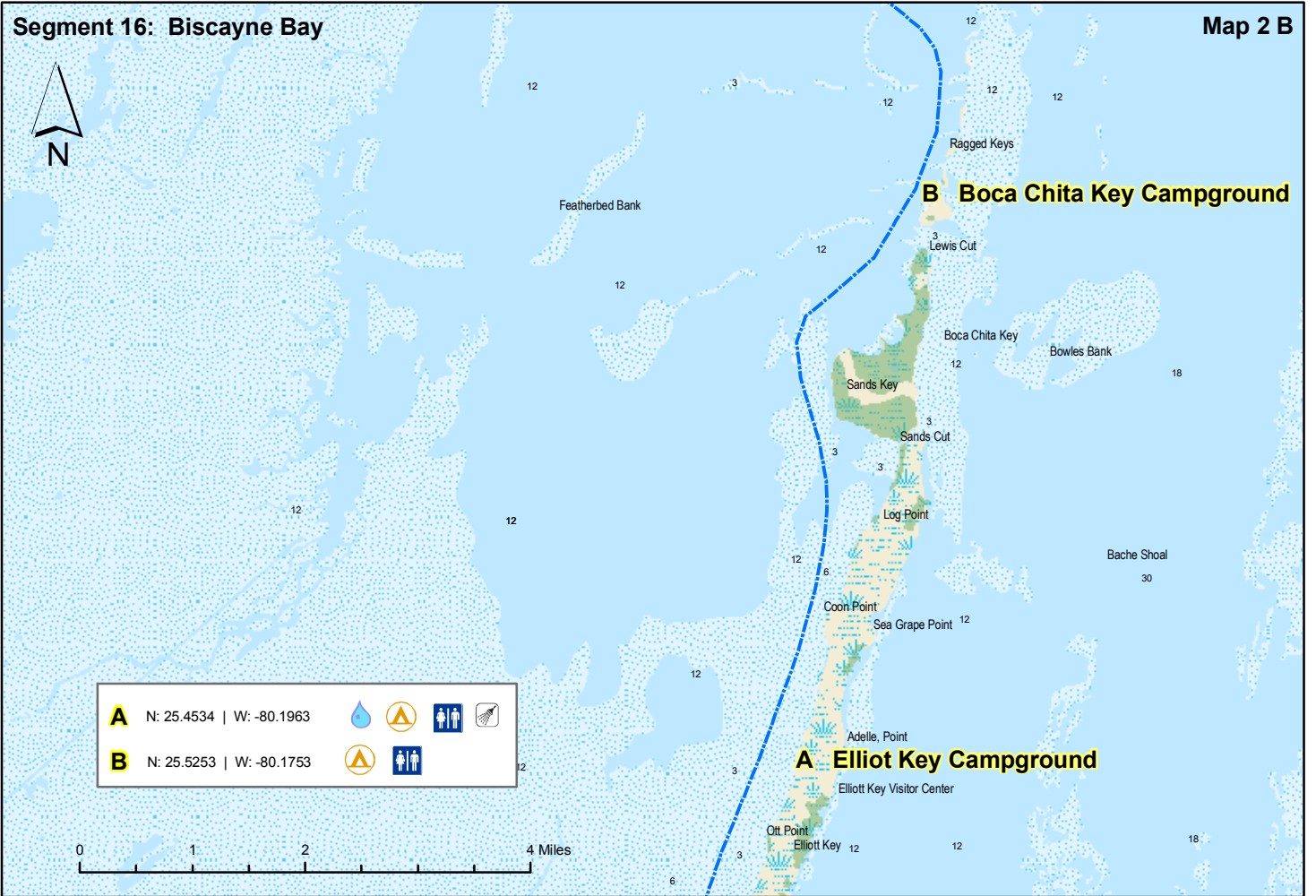


Segment 16: Biscayne Bay

Map 2 B



<b>A</b>	N: 25.4534   W: -80.1963				
<b>B</b>	N: 25.5253   W: -80.1753				



Segment 16: Biscayne Bay

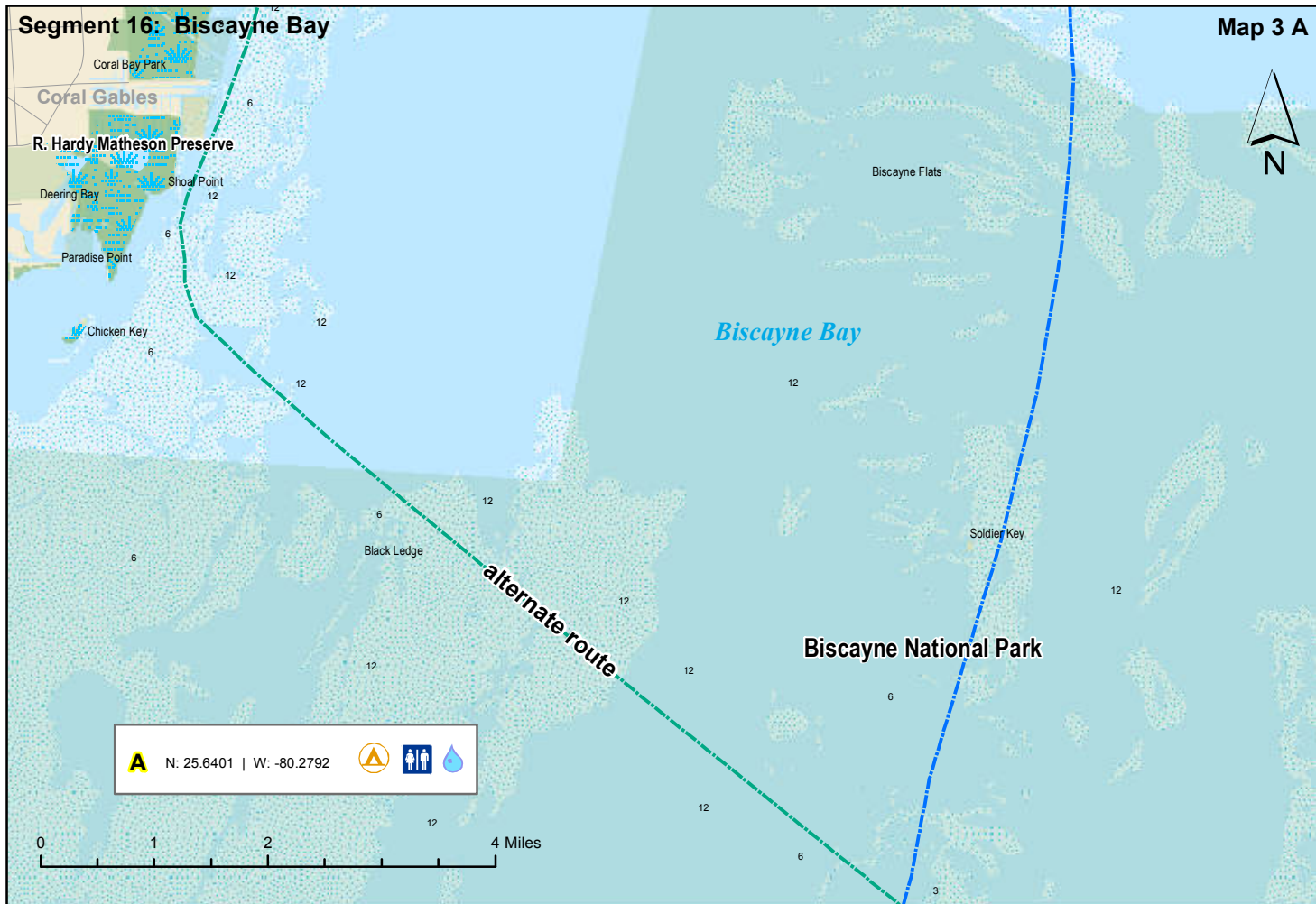
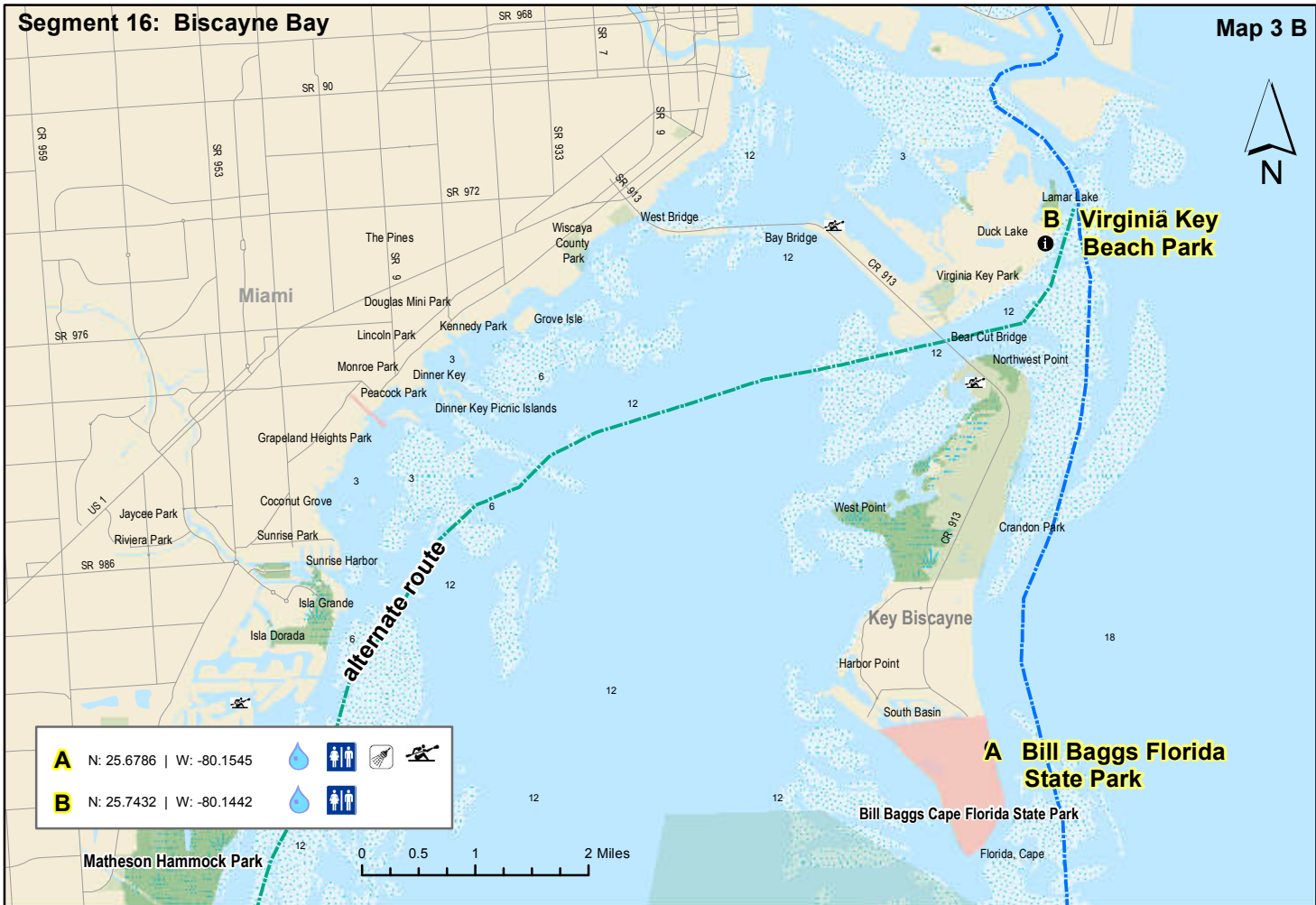
Map 2 A



<b>A</b>	N: 25.3970   W: -80.2337		
----------	--------------------------	--	--

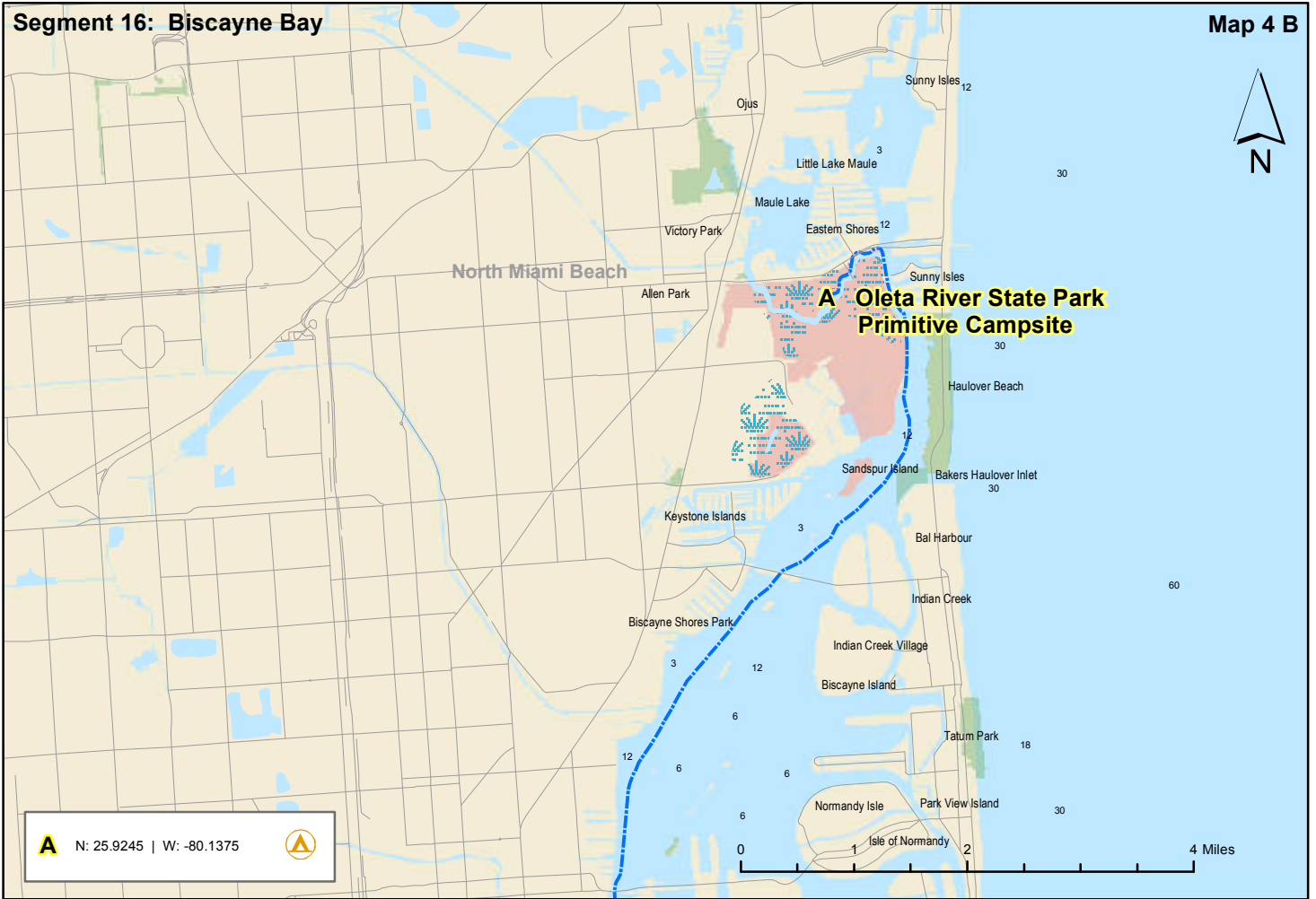






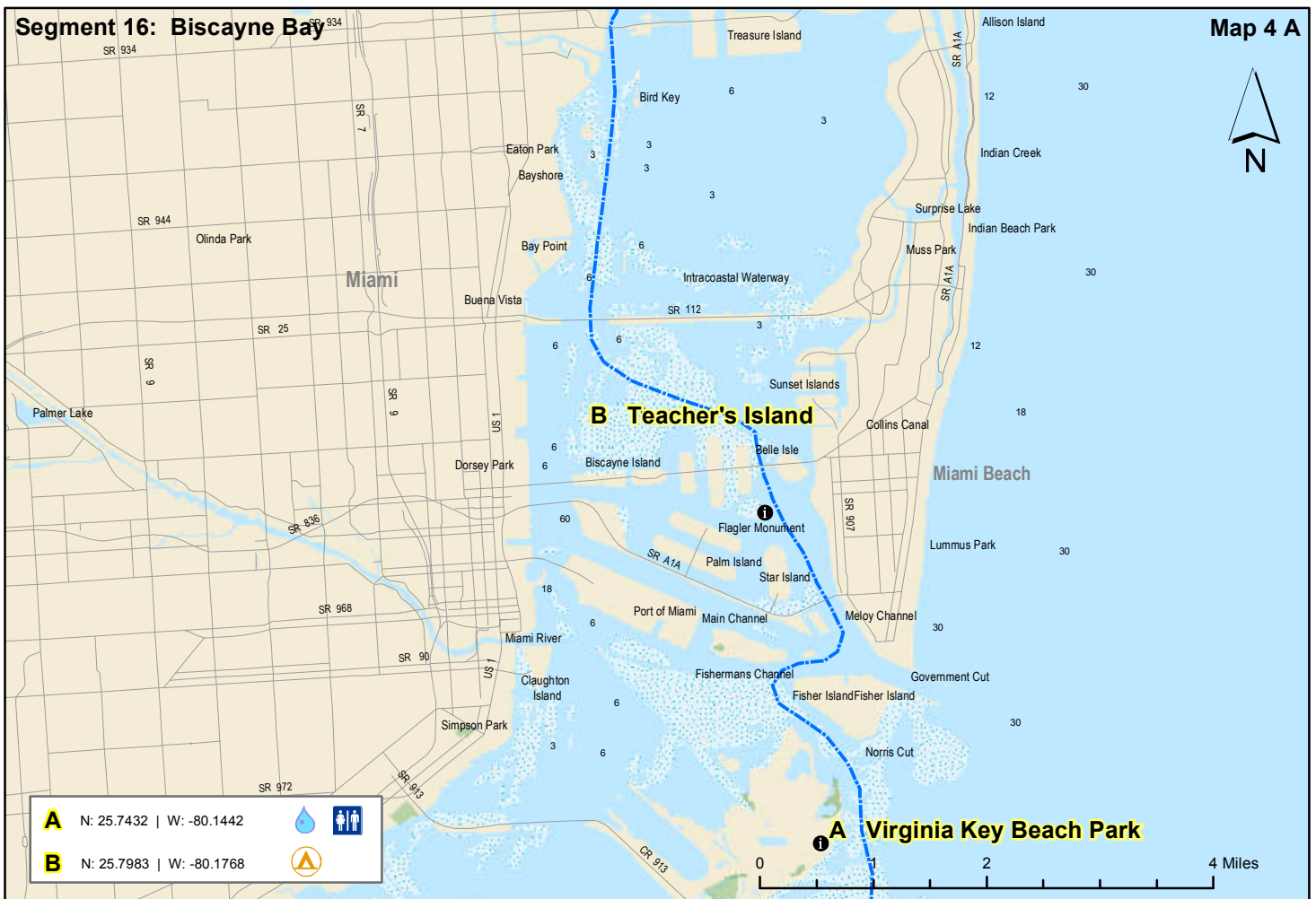
Segment 16: Biscayne Bay

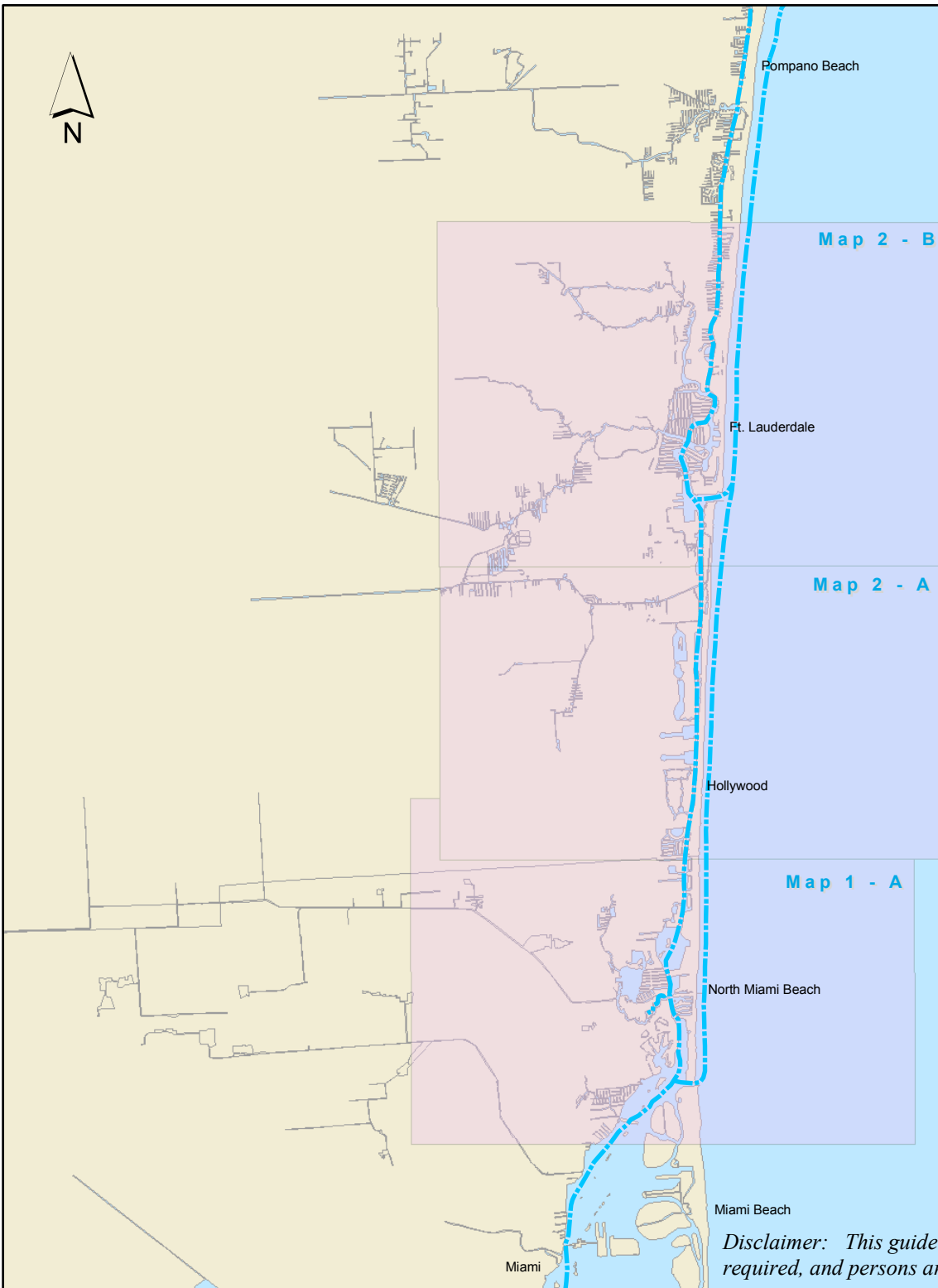
Map 4 B



Segment 16: Biscayne Bay

Map 4 A





# Florida Circumnavigational Saltwater Paddling Trail Segment 17

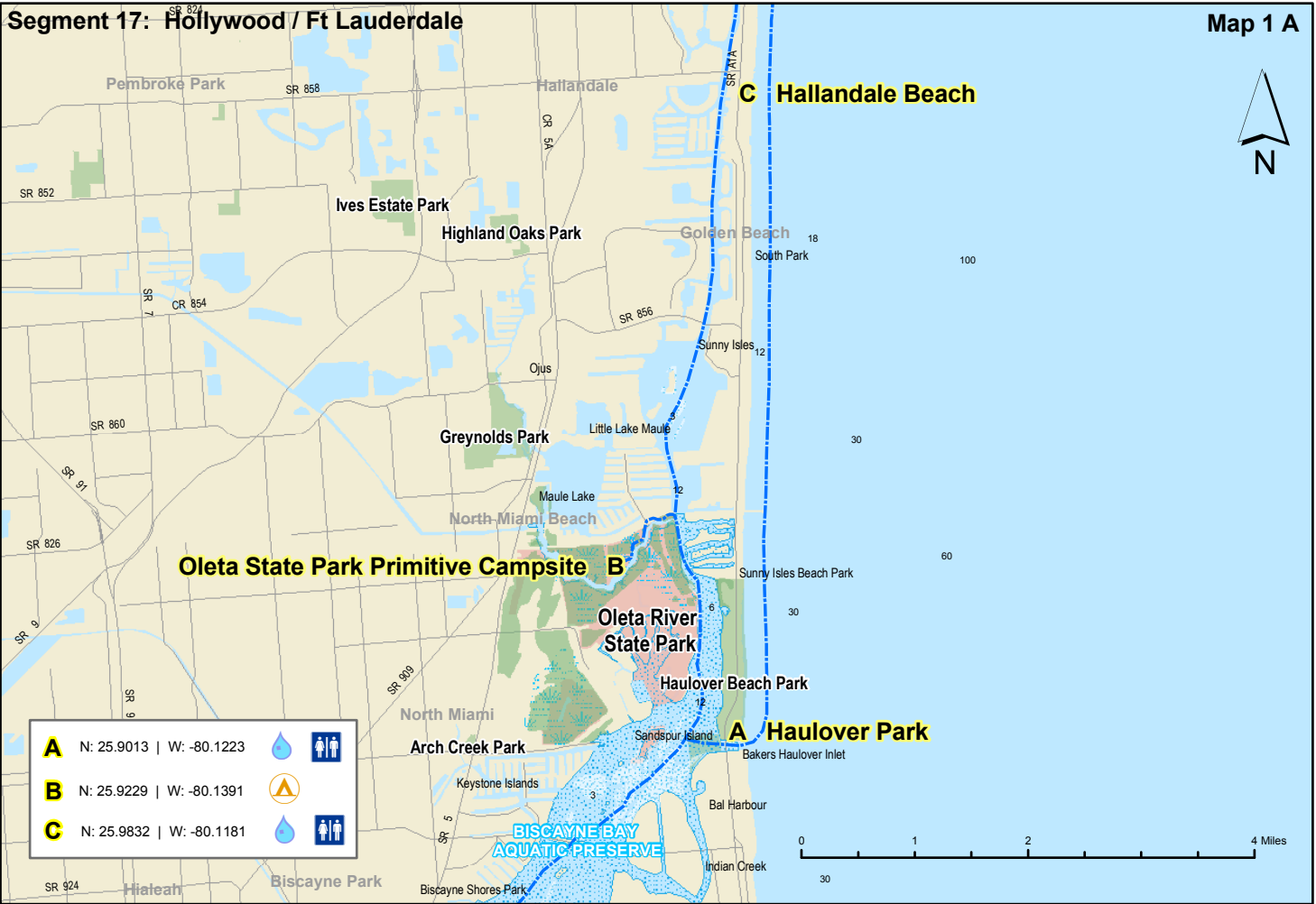
## Hollywood / Ft. Lauderdale

- |   |                   |
|---|-------------------|
|    | Drinking Water    |
|    | Camping           |
|    | Kayak Launch      |
|    | Shower Facility   |
|    | Restroom          |
|   | Restaurant        |
|  | Grocery Store     |
|  | Point of Interest |
|  | Hotel / Motel     |

*Disclaimer: This guide is intended as an aid to navigation only. A Global Positioning System (GPS) unit is required, and persons are encouraged to supplement these maps with NOAA charts or other maps.*

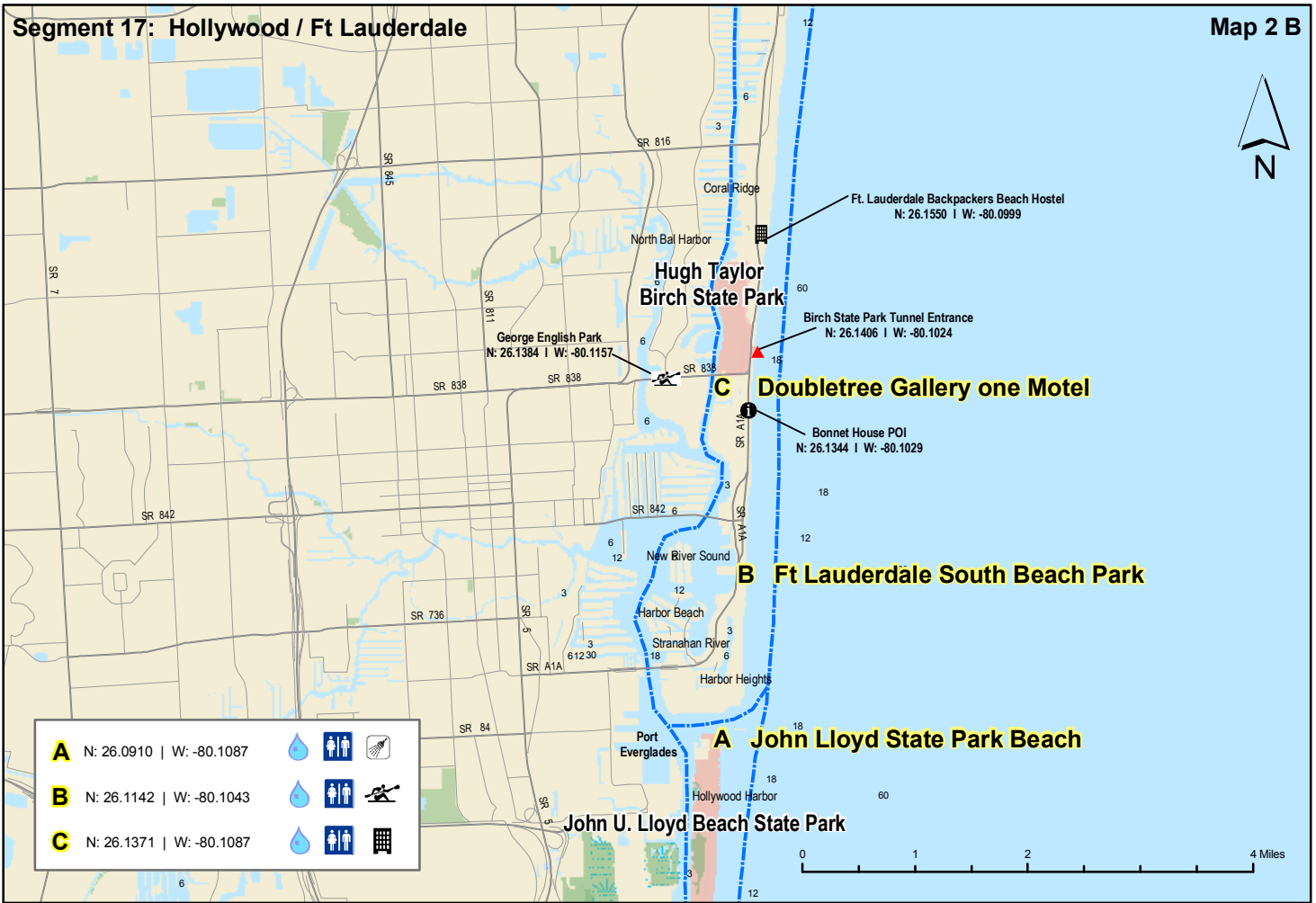


# Segment 17: Hollywood / Ft Lauderdale



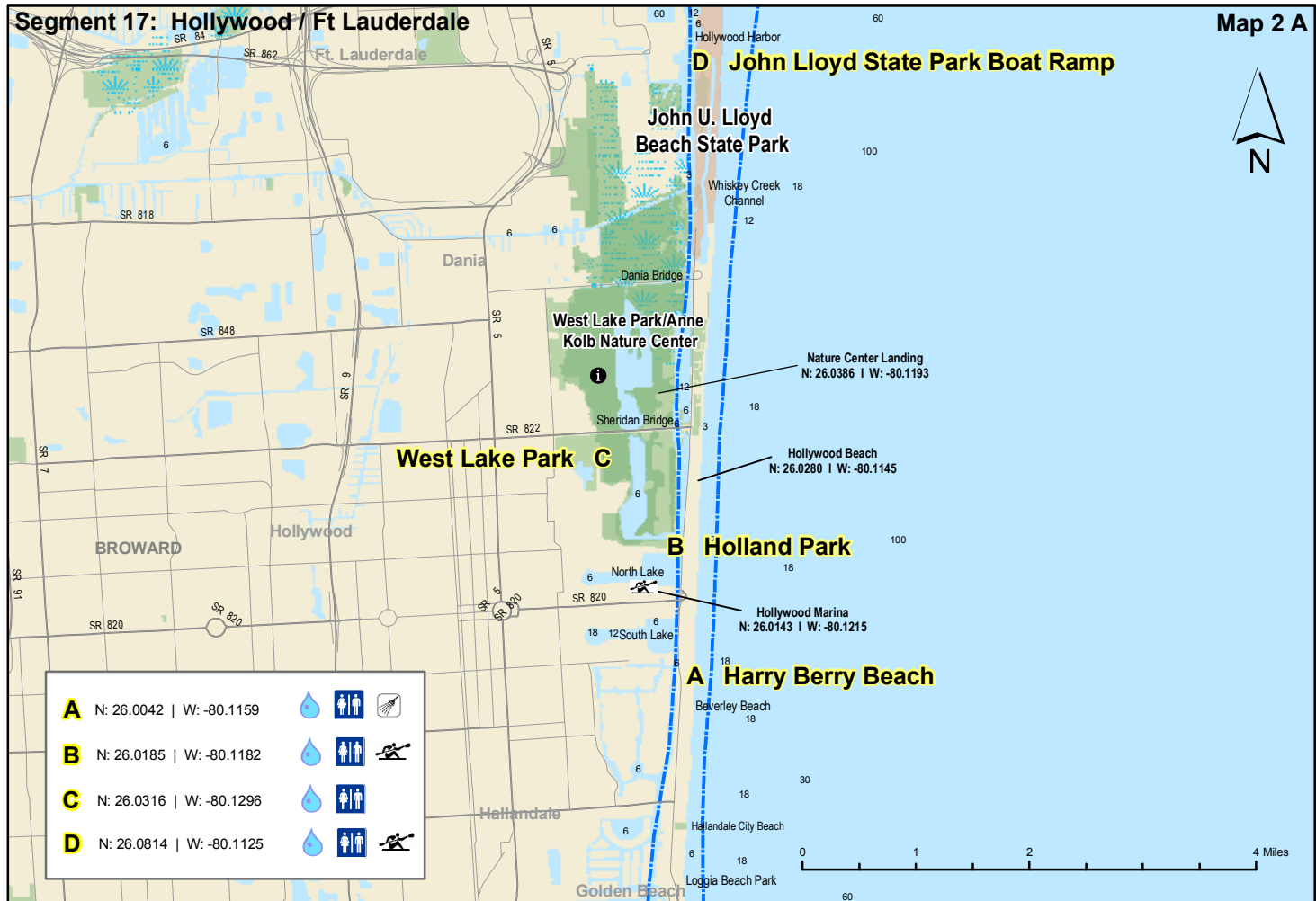
Segment 17: Hollywood / Ft Lauderdale

Map 2 B



Segment 17: Hollywood / Ft Lauderdale

Map 2 A





PALM BEACH

BROWARD

West Palm Beach

Palm Beach

Map 3 - A

Lake Worth

Map 2 - B

Boynton Beach

Map 2 - A

Delray Beach

Boca Raton

Map 1 - B

Deerfield Beach

Coral Springs

Pompano Beach







Ft. Lauderdale

Map 1 - A

Hollywood

# Florida Circumnavigational Saltwater Paddling Trail Segment 18

## Pompano Beach / Lake Worth

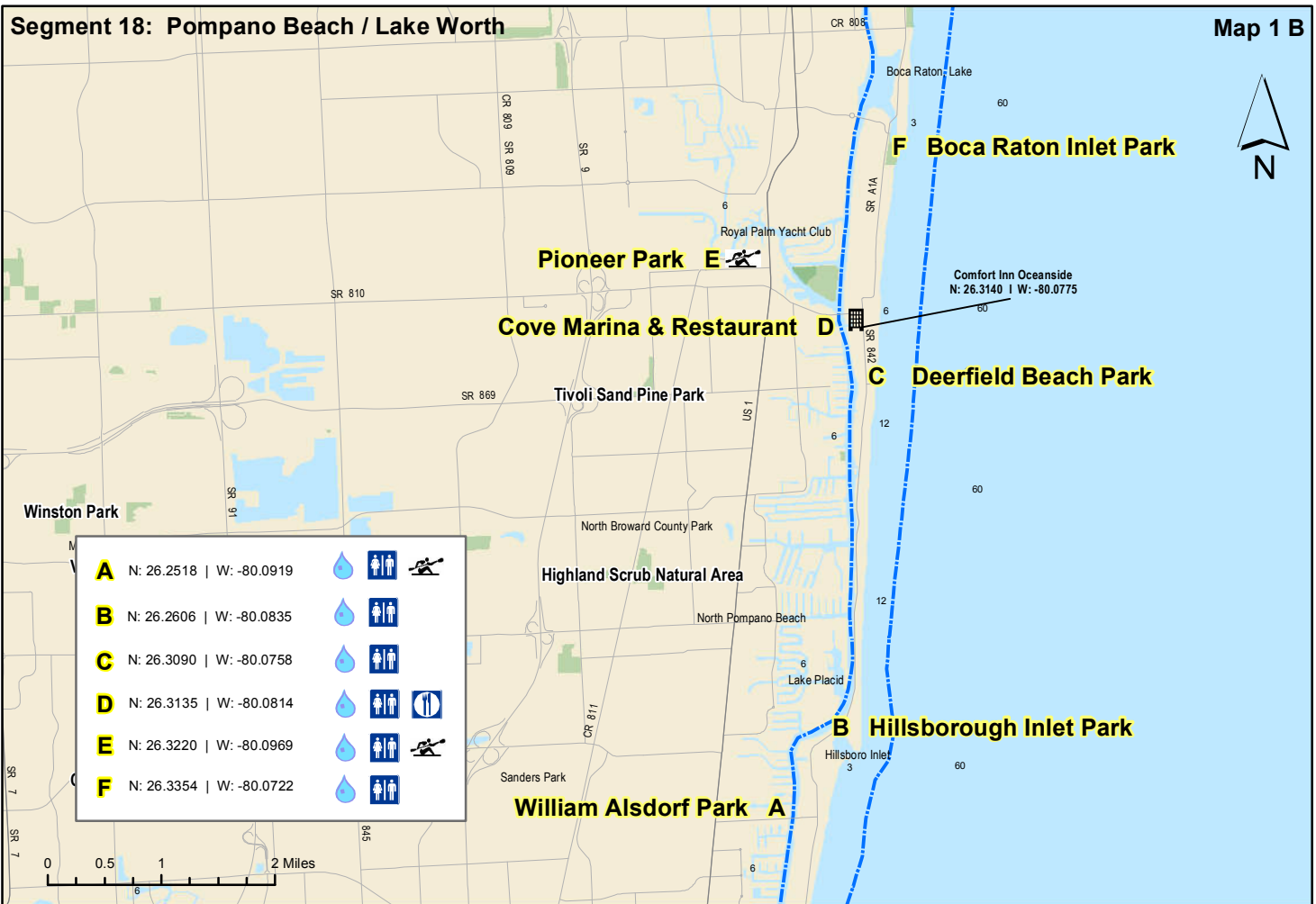
	Drinking Water
	Camping
	Kayak Launch
	Shower Facility
	Restroom
	Restaurant
	Grocery Store
	Point of Interest
	Hotel / Motel

*Disclaimer: This guide is intended as an aid to navigation only. A Global Positioning System (GPS) unit is required, and persons are encouraged to supplement these maps with NOAA charts or other maps.*



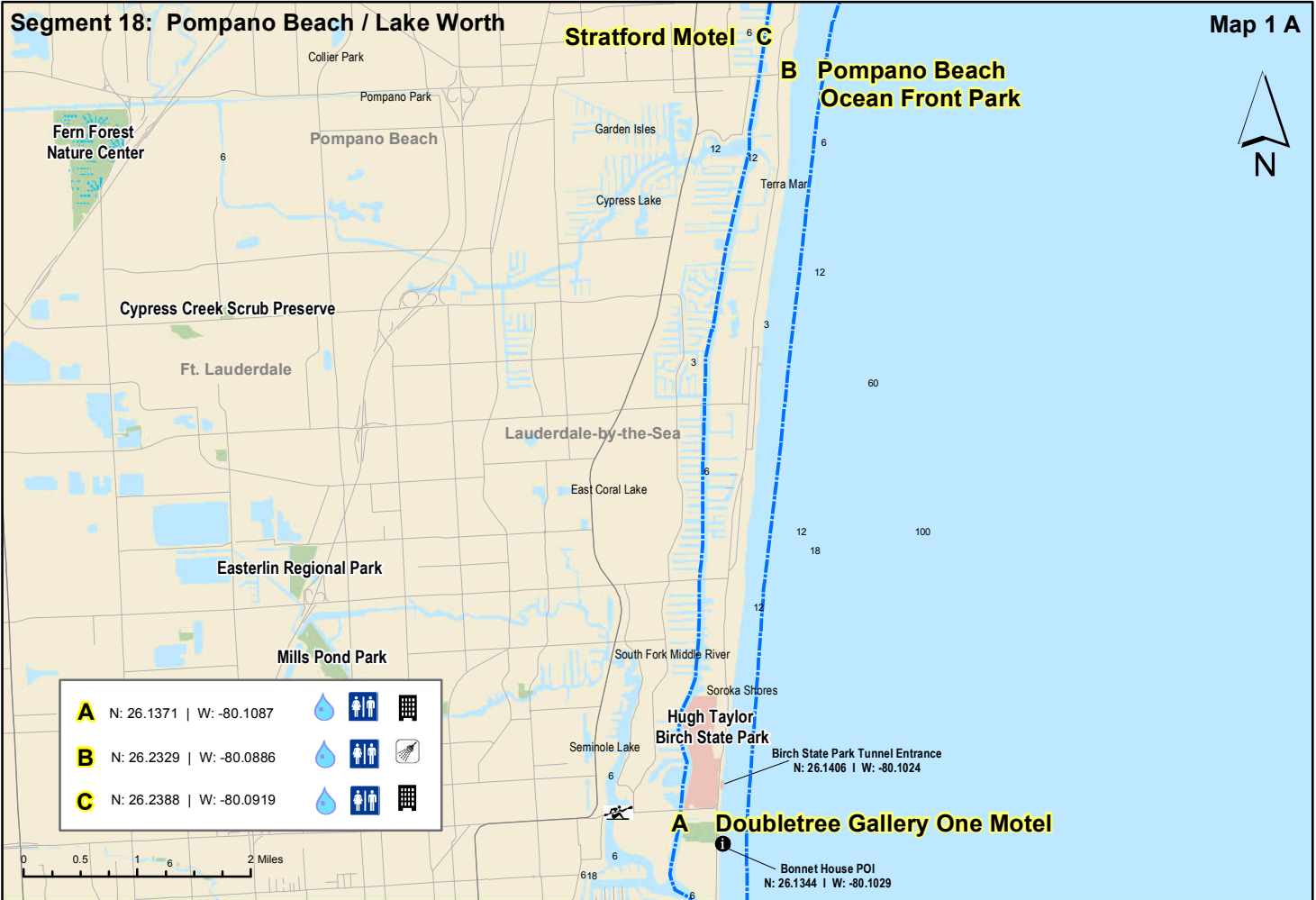
Segment 18: Pompano Beach / Lake Worth

Map 1 B



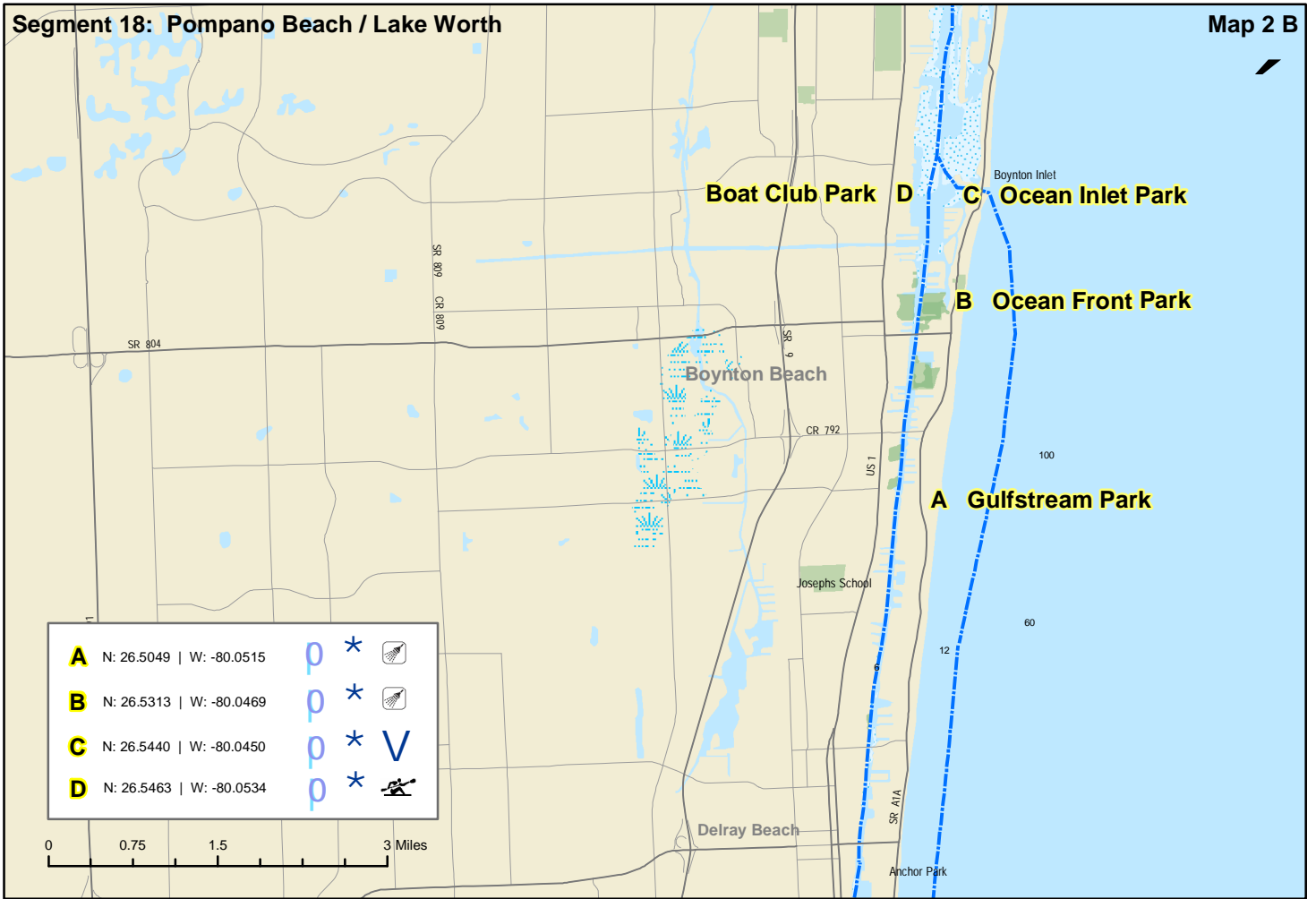
Segment 18: Pompano Beach / Lake Worth

Map 1 A



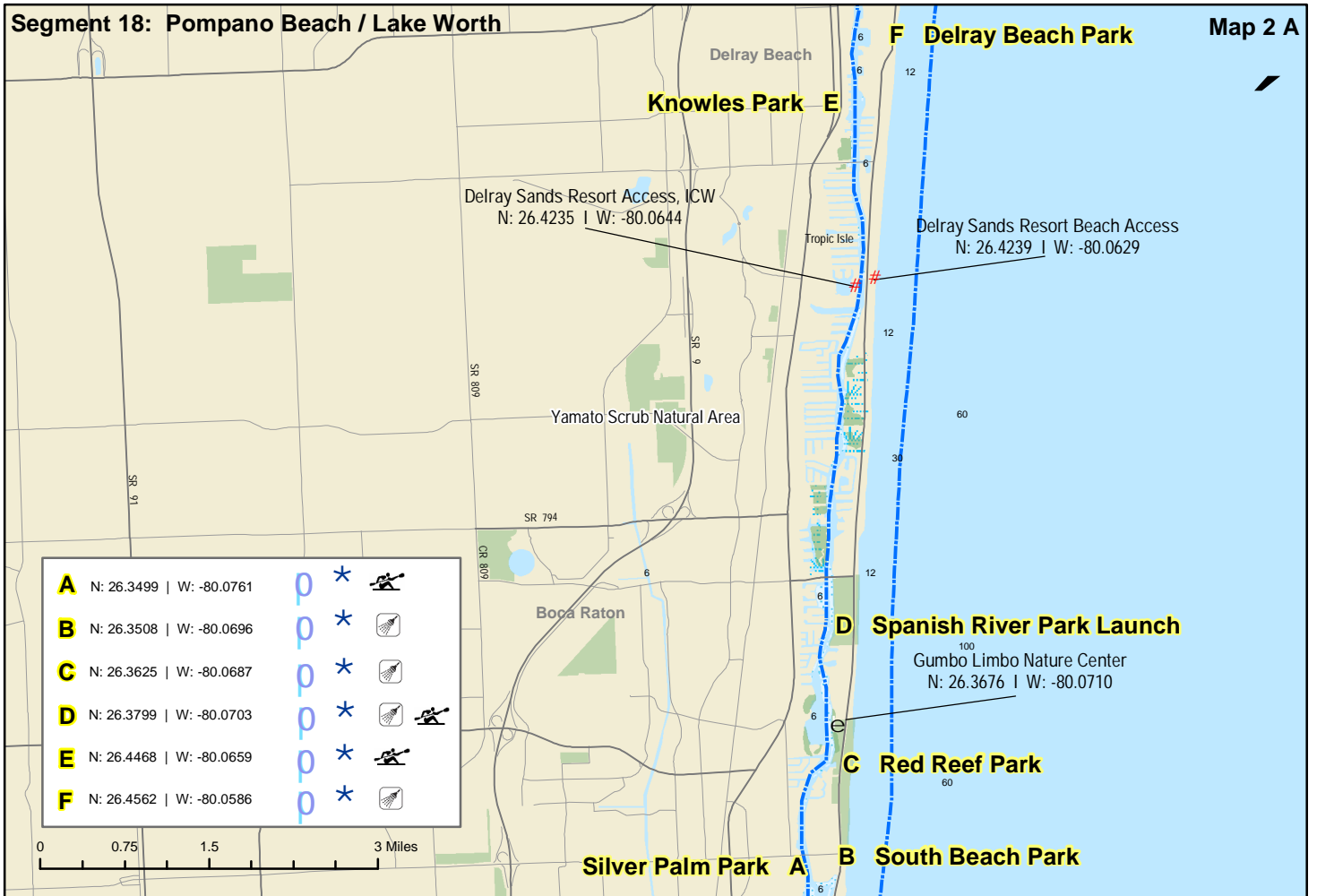
Segment 18: Pompano Beach / Lake Worth

Map 2 B



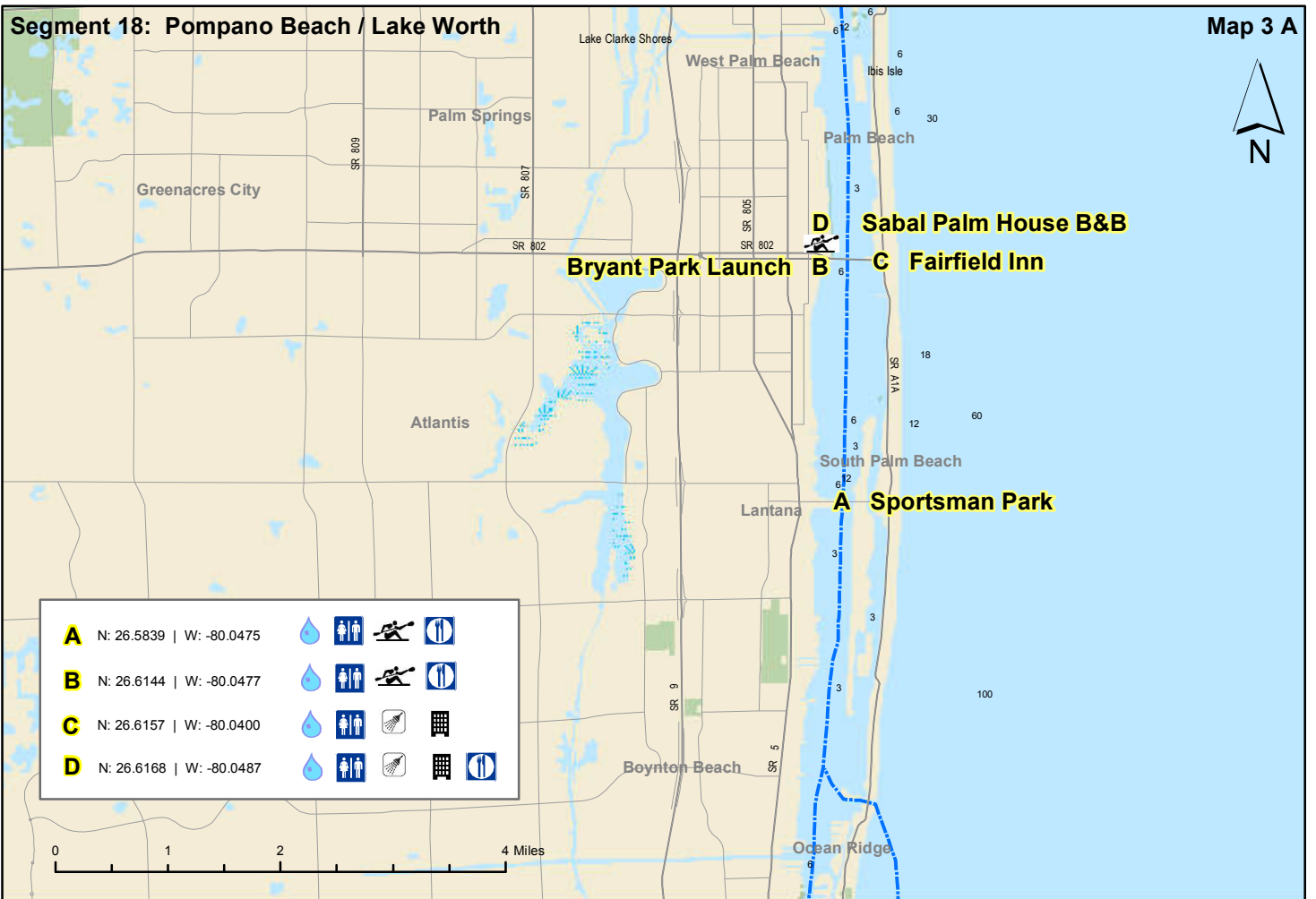
Segment 18: Pompano Beach / Lake Worth

















Map 2 A

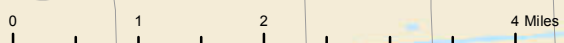


Segment 18: Pompano Beach / Lake Worth

Map 3 A



<b>A</b>	N: 26.5839   W: -80.0475				
<b>B</b>	N: 26.6144   W: -80.0477				
<b>C</b>	N: 26.6157   W: -80.0400				
<b>D</b>	N: 26.6168   W: -80.0487				







Stuart

Jupiter Island

MARTIN

Map 2 - B

# Florida Circumnavigational Saltwater Paddling Trail Segment 19

## Palm Beach / Loxahatchee

Jupiter

Map 2 - A

Juno Beach

Map 1 - B

West Palm Beach

Riviera Beach

PALM BEACH










Map 1 - A

Palm Beach

Lake Worth

Lantana

Boynton Beach

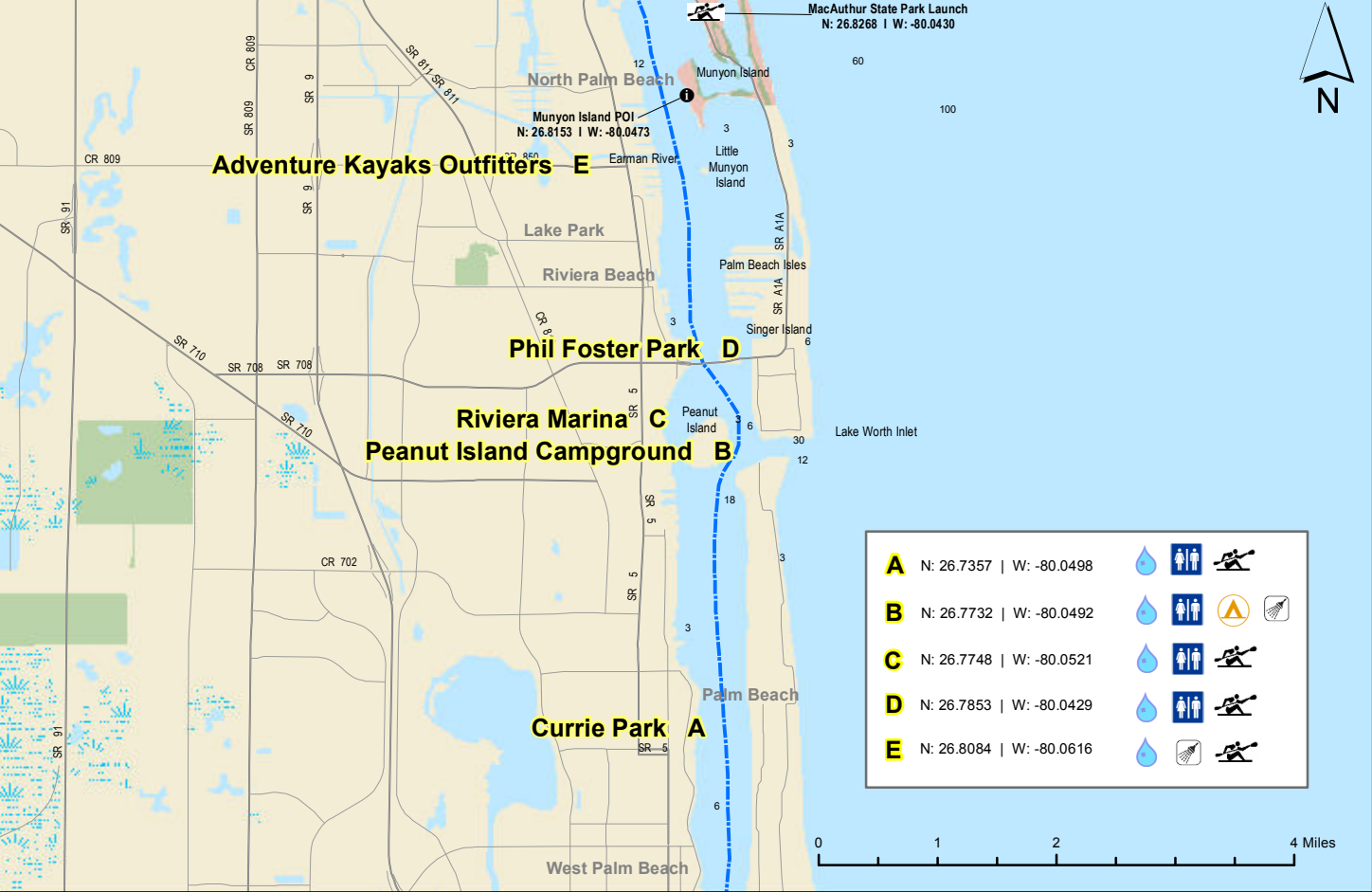
-  Drinking Water
-  Camping
-  Kayak Launch
-  Shower Facility
-  Restroom
-  Restaurant
-  Grocery Store
-  Point of Interest
-  Hotel / Motel

*Disclaimer: This guide is intended as an aid to navigation only. A Global Positioning System (GPS) unit is required, and persons are encouraged to supplement these maps with NOAA charts or other maps.*

Segment 19: Palm Beach / Loxahatchee

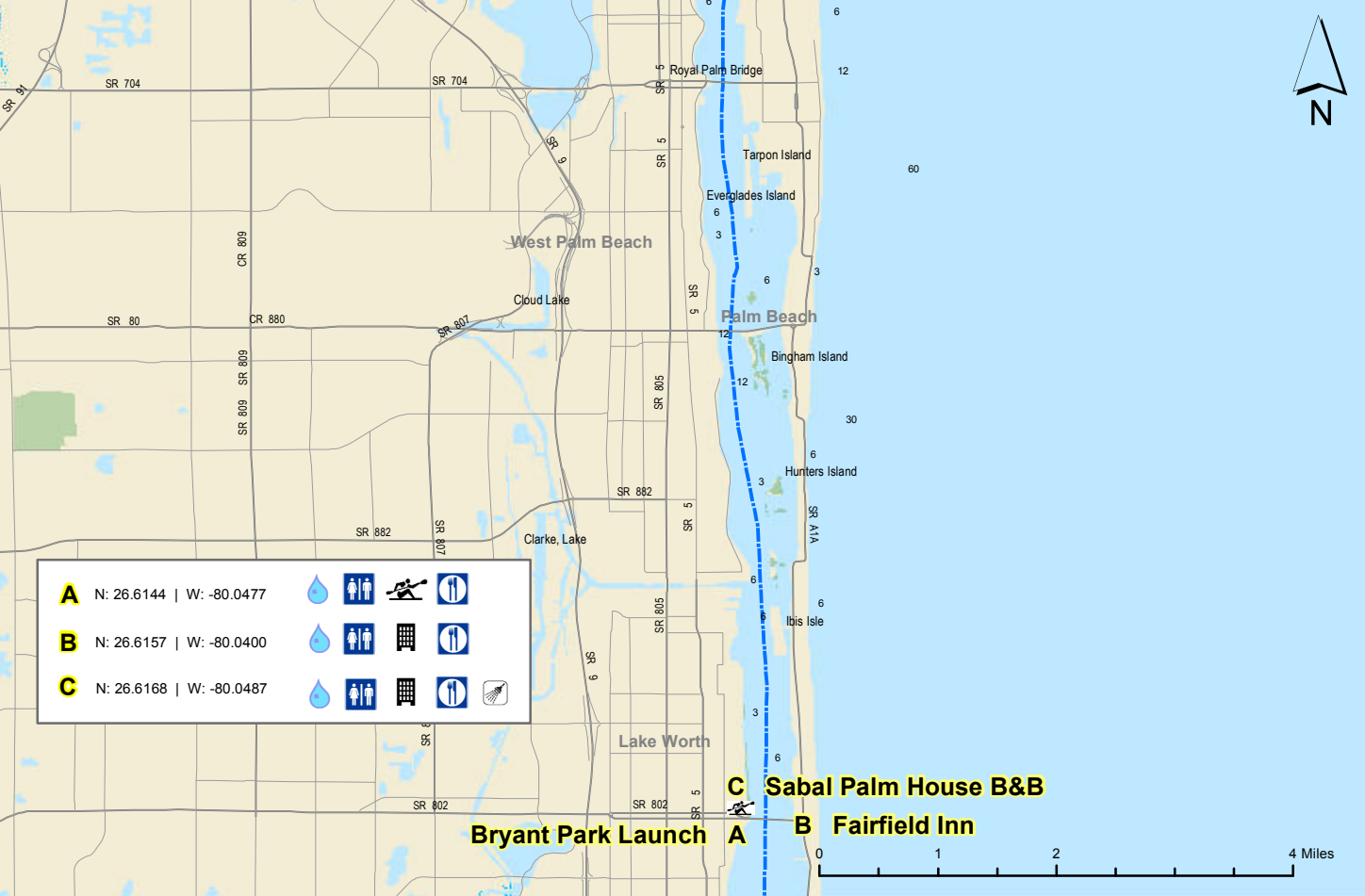
John D. MacArthur Beach State Park

Map 1 B



Segment 19: Palm Beach / Loxahatchee

Map 1 A



Segment 19: Palm Beach / Loxahatchee

Map 2 B



Segment 19: Palm Beach / Loxahatchee

Map 2 A







ST. LUCIE

MARTIN

PALM BEACH

Map 3 - B

Map 3 - A










Map 2 - B

Map 2 - A

Map 1 - A

# Florida Circumnavigational Saltwater Paddling Trail Segment 20

## Hobe Sound / Ft. Pierce

- |  |                   |
|--|-------------------|
|   | Drinking Water    |
|   | Camping           |
|   | Kayak Launch      |
|   | Shower Facility   |
|   | Restroom          |
|   | Restaurant        |
|   | Grocery Store     |
|   | Point of Interest |
|  | Hotel / Motel     |

*Disclaimer: This guide is intended as an aid to navigation only. A Global Positioning System (GPS) unit is required, and persons are encouraged to supplement these maps with NOAA charts or other maps.*



<b>A</b>	N: 26.9629   W: -80.0795			
<b>B</b>	N: 26.9739   W: -80.0874			
<b>C</b>	N: 26.9880   W: -80.1429			
<b>D</b>	N: 27.0374   W: -80.1110			



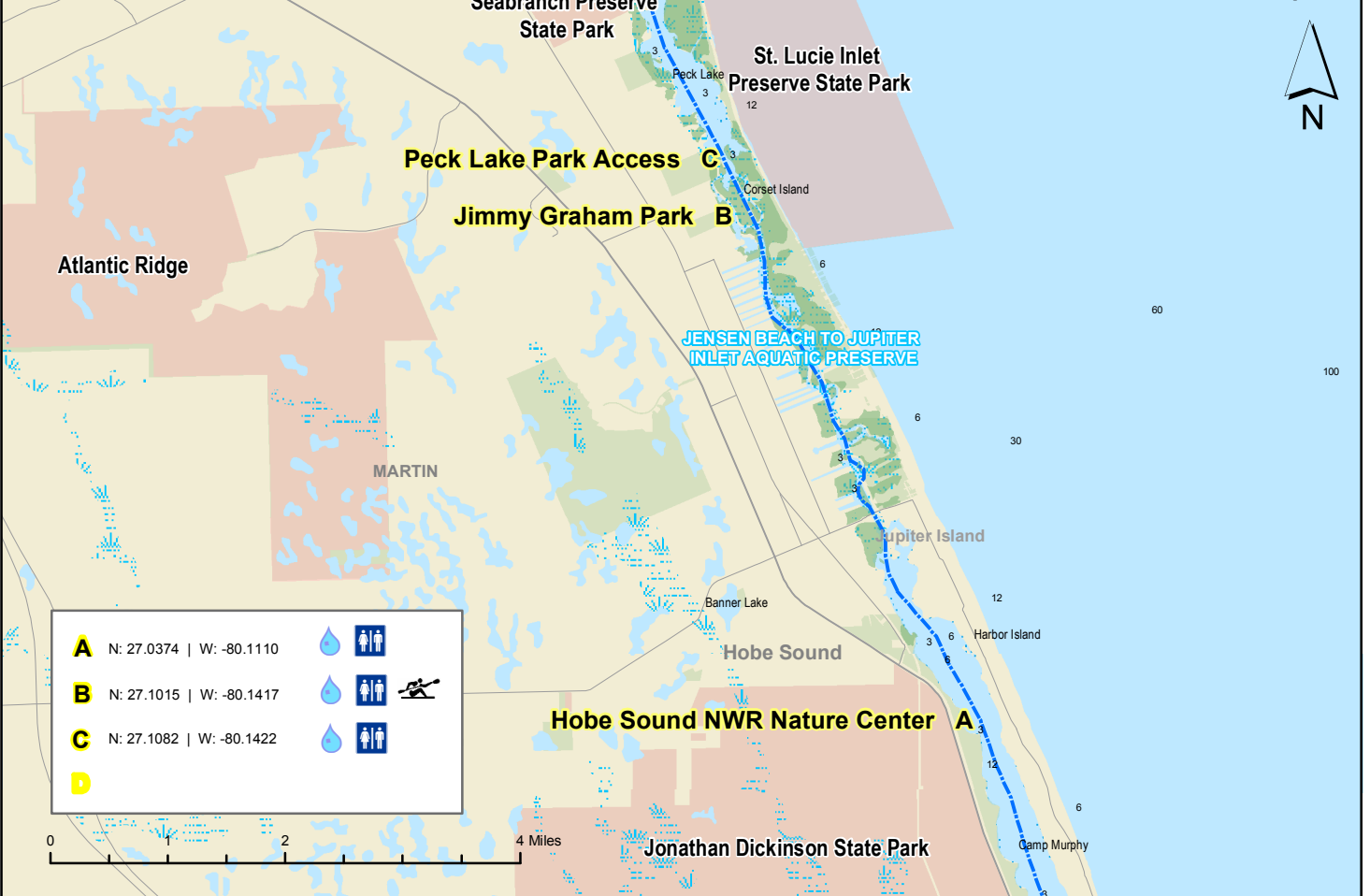
Segment 20: Hobe Sound / Ft. Pierce

Map 2 B



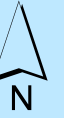
Segment 20: Hobe Sound / Ft. Pierce

Map 2 A



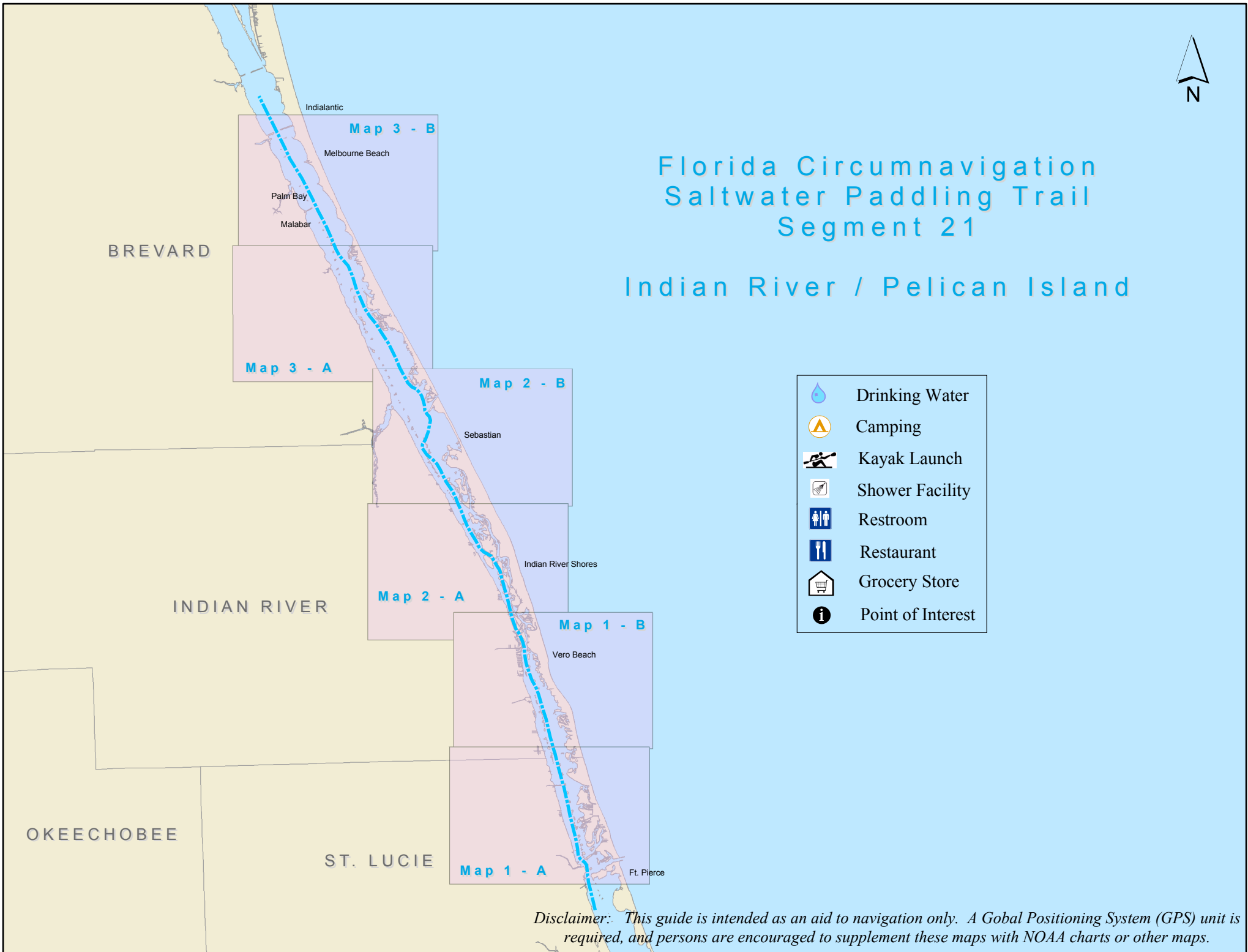






# Florida Circumnavigation Saltwater Paddling Trail Segment 21

## Indian River / Pelican Island



BREVARD

Map 3 - B

Palm Bay

Malabar

Map 3 - A

Map 2 - B

Sebastian

INDIAN RIVER

Map 2 - A

Indian River Shores

Map 1 - B

Vero Beach

OKEECHOBEE

ST. LUCIE

Map 1 - A

Ft. Pierce

-  Drinking Water
-  Camping
-  Kayak Launch
-  Shower Facility
-  Restroom
-  Restaurant
-  Grocery Store
-  Point of Interest

*Disclaimer: This guide is intended as an aid to navigation only. A Global Positioning System (GPS) unit is required, and persons are encouraged to supplement these maps with NOAA charts or other maps.*

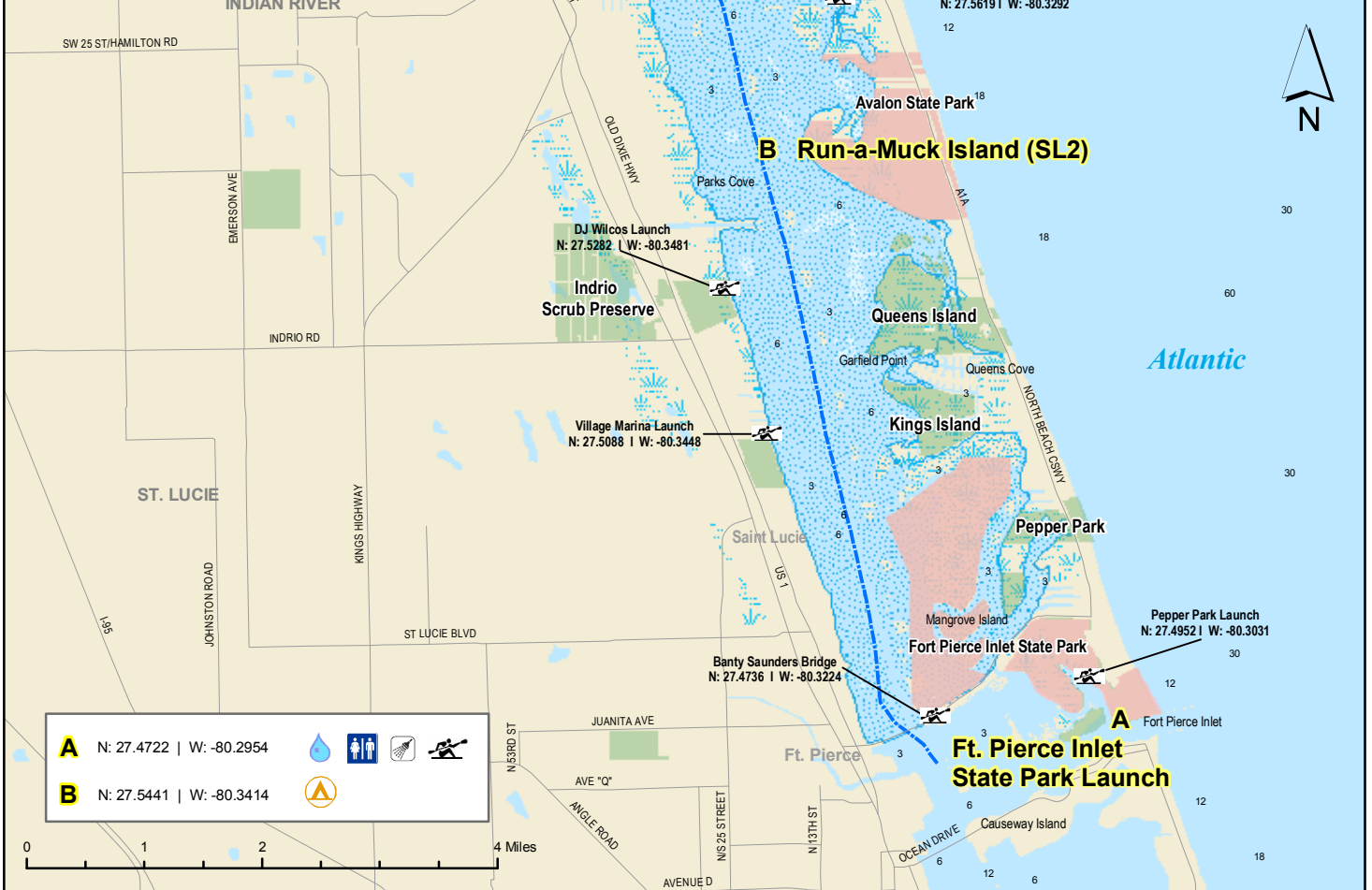
Segment 21: Indian River / Pelican Island

Map 1 B



Segment 21: Indian River / Pelican Island

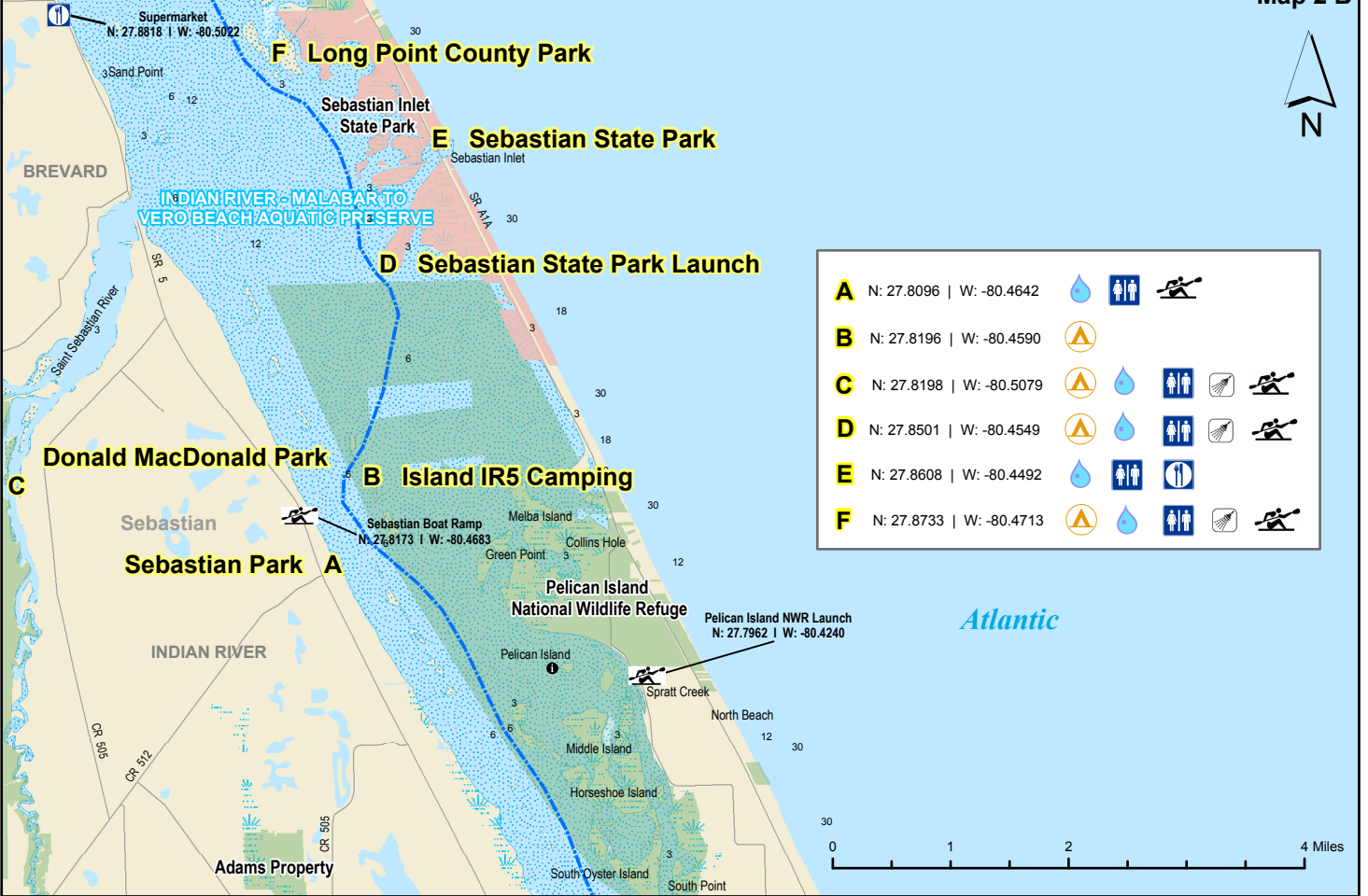
Map 1 A





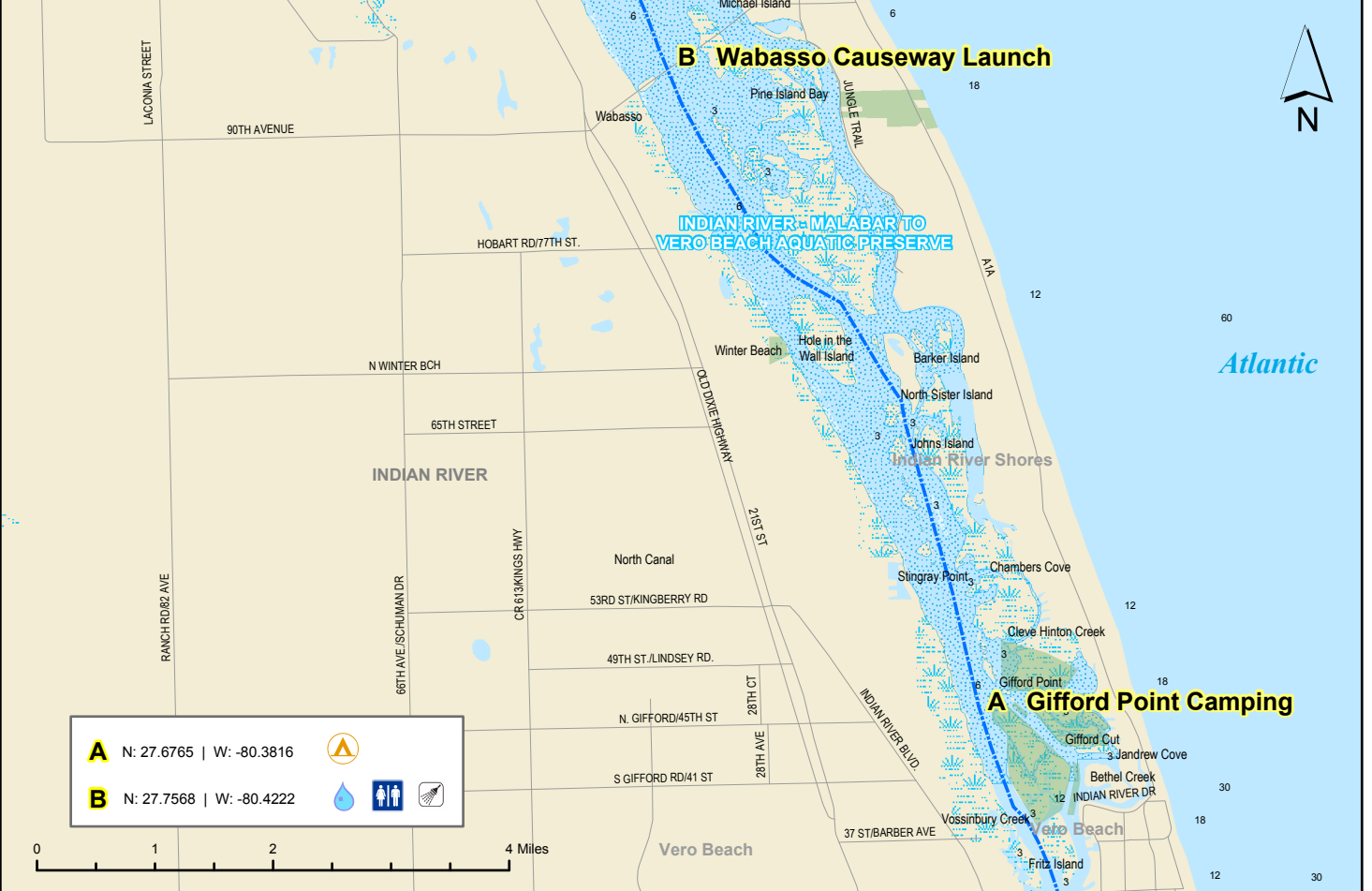
Segment 21: Indian River / Pelican Island

Map 2 B



Segment 21: Indian River / Pelican Island

Map 2 A



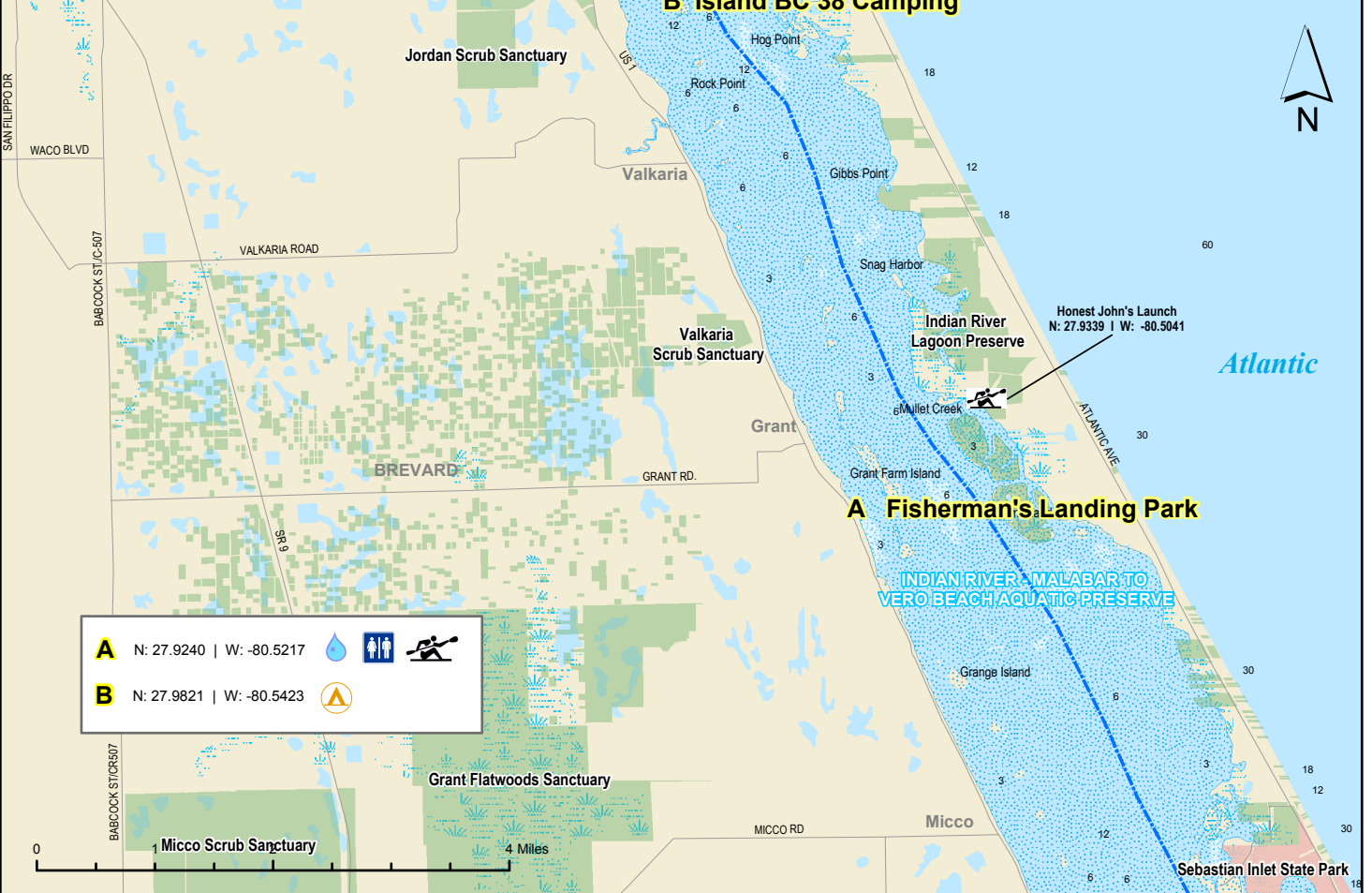
Segment 21: Indian River / Pelican Island

Map 3 B



Segment 21: Indian River / Pelican Island

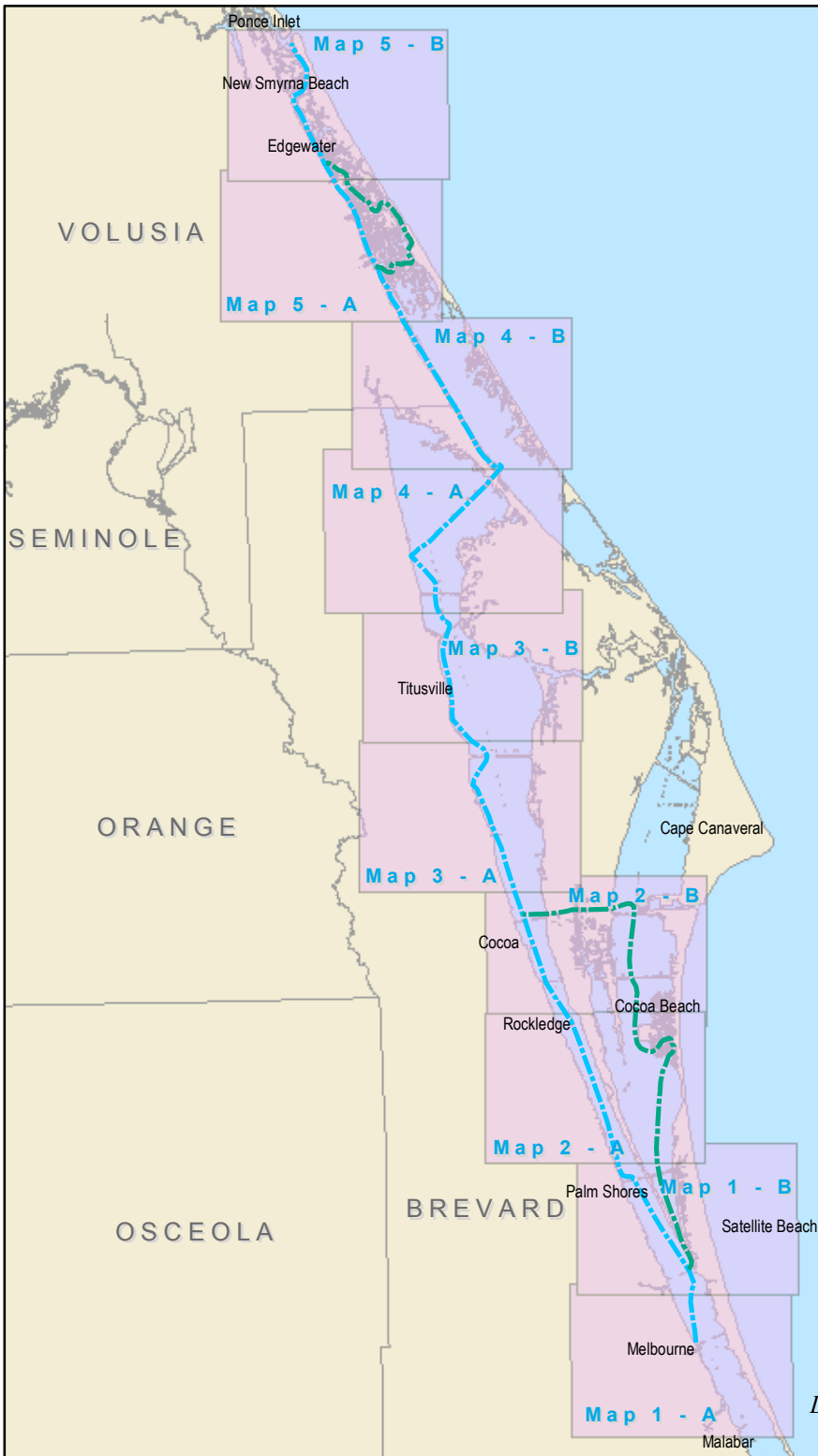
Map 3 A





# Florida Circumnavigation Saltwater Paddling Trail Segment 22

## Space Coast Saltwater Paddling Trail



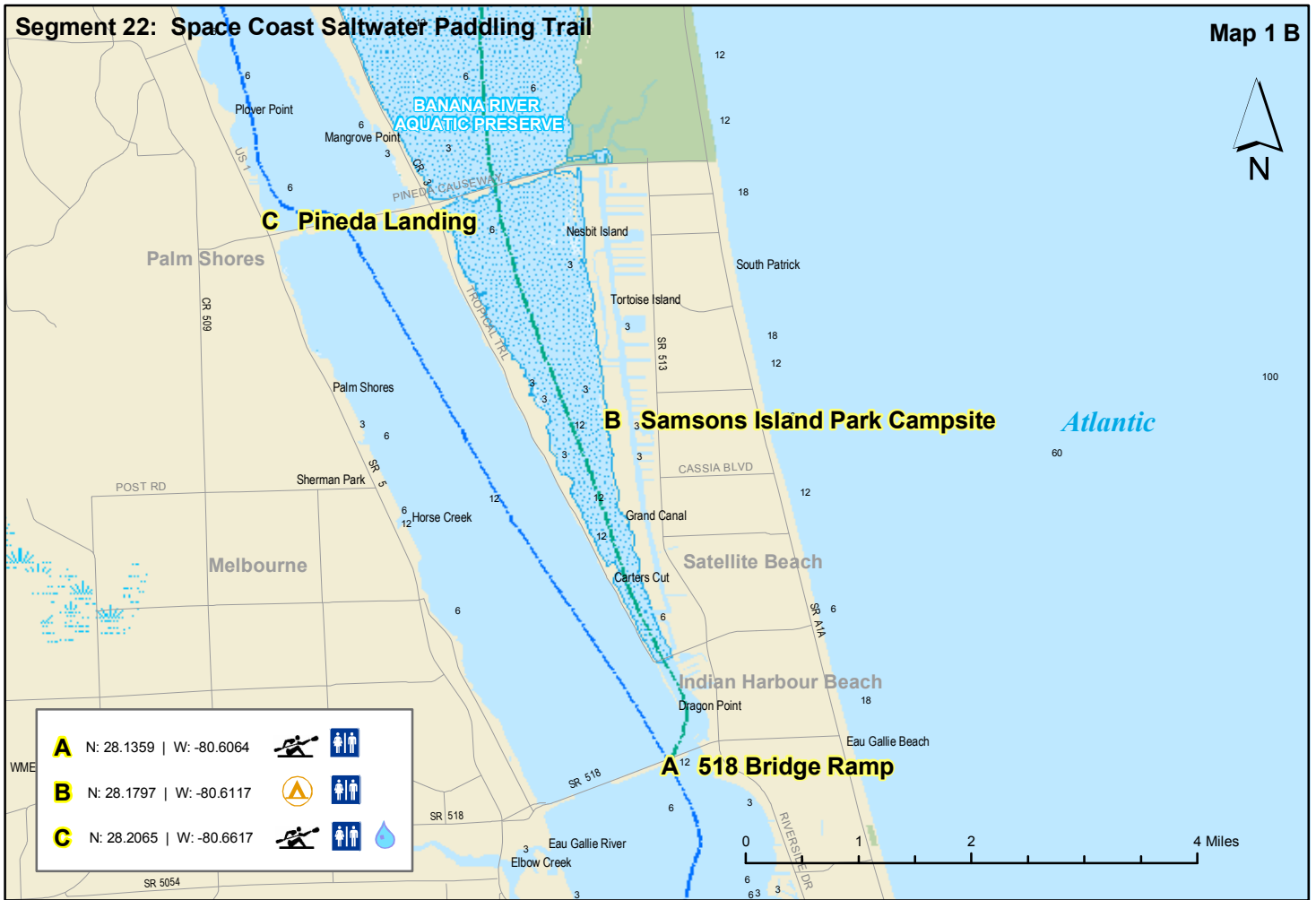
-  Drinking Water
-  Camping
-  Kayak Launch
-  Shower Facility
-  Restroom
-  Restaurant
-  Grocery Store
-  Point of Interest

*Disclaimer: This guide is intended as an aid to navigation only. A Global Positioning System (GPS) unit is required, and persons are encouraged to supplement these maps with NOAA charts or other maps.*



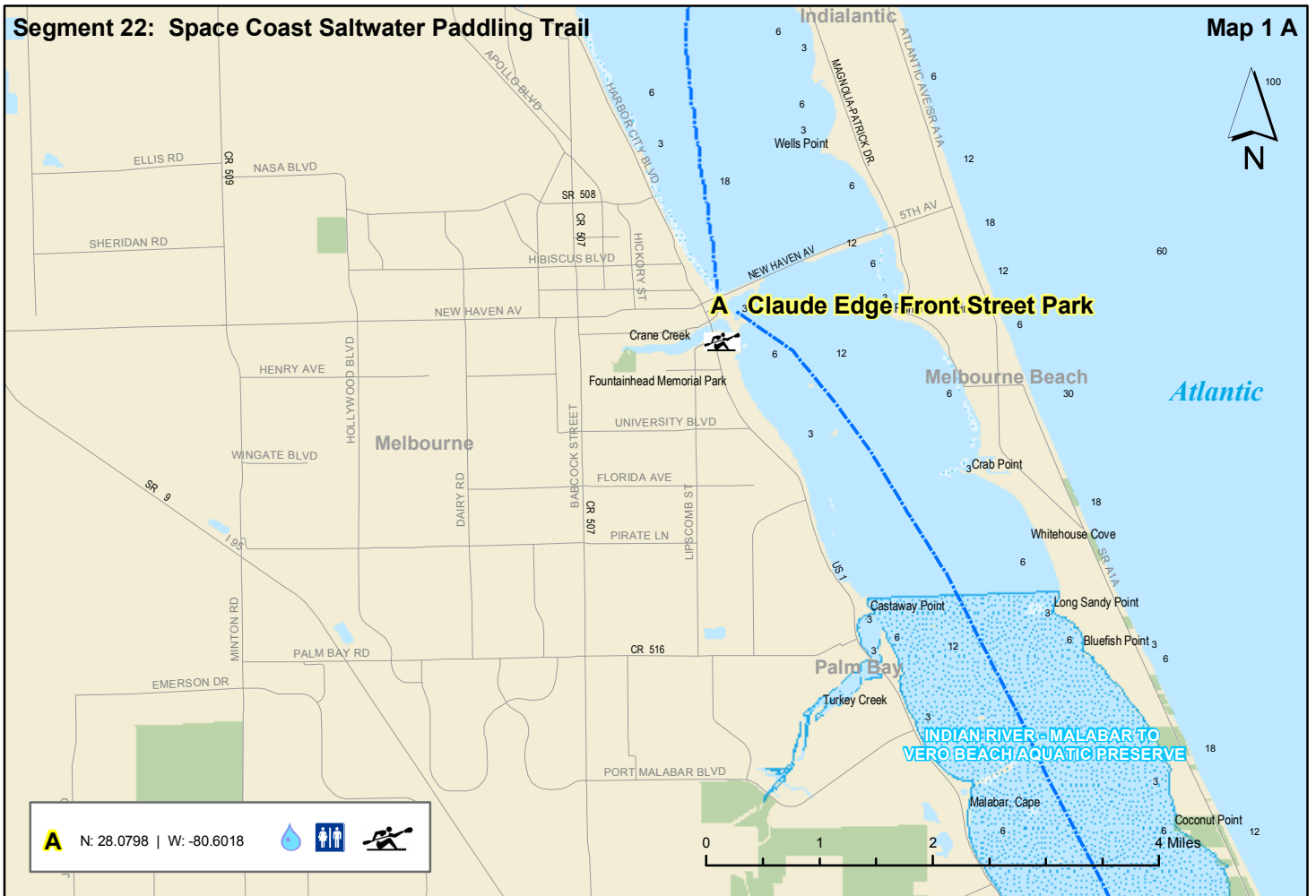
**Segment 22: Space Coast Saltwater Paddling Trail**

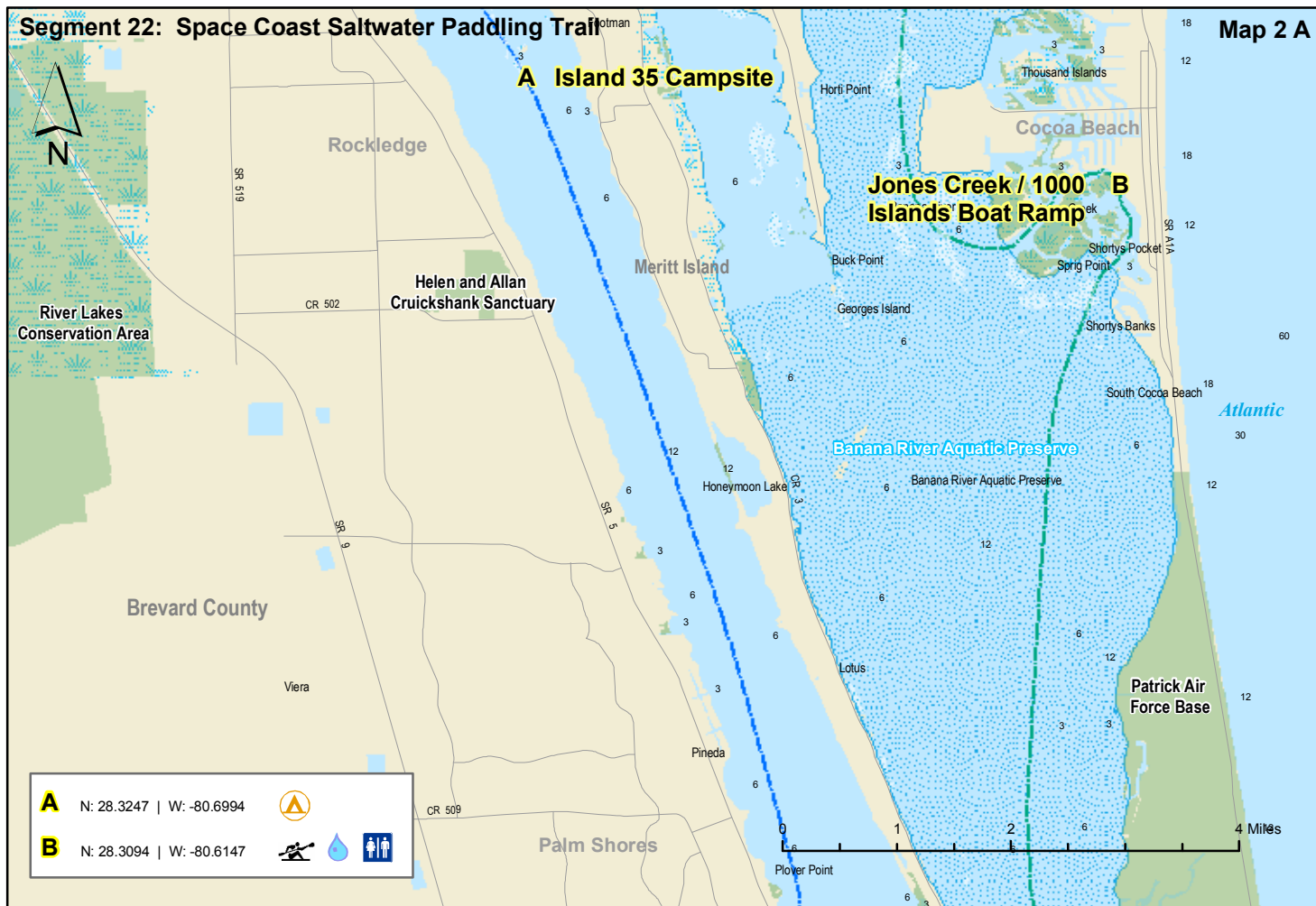
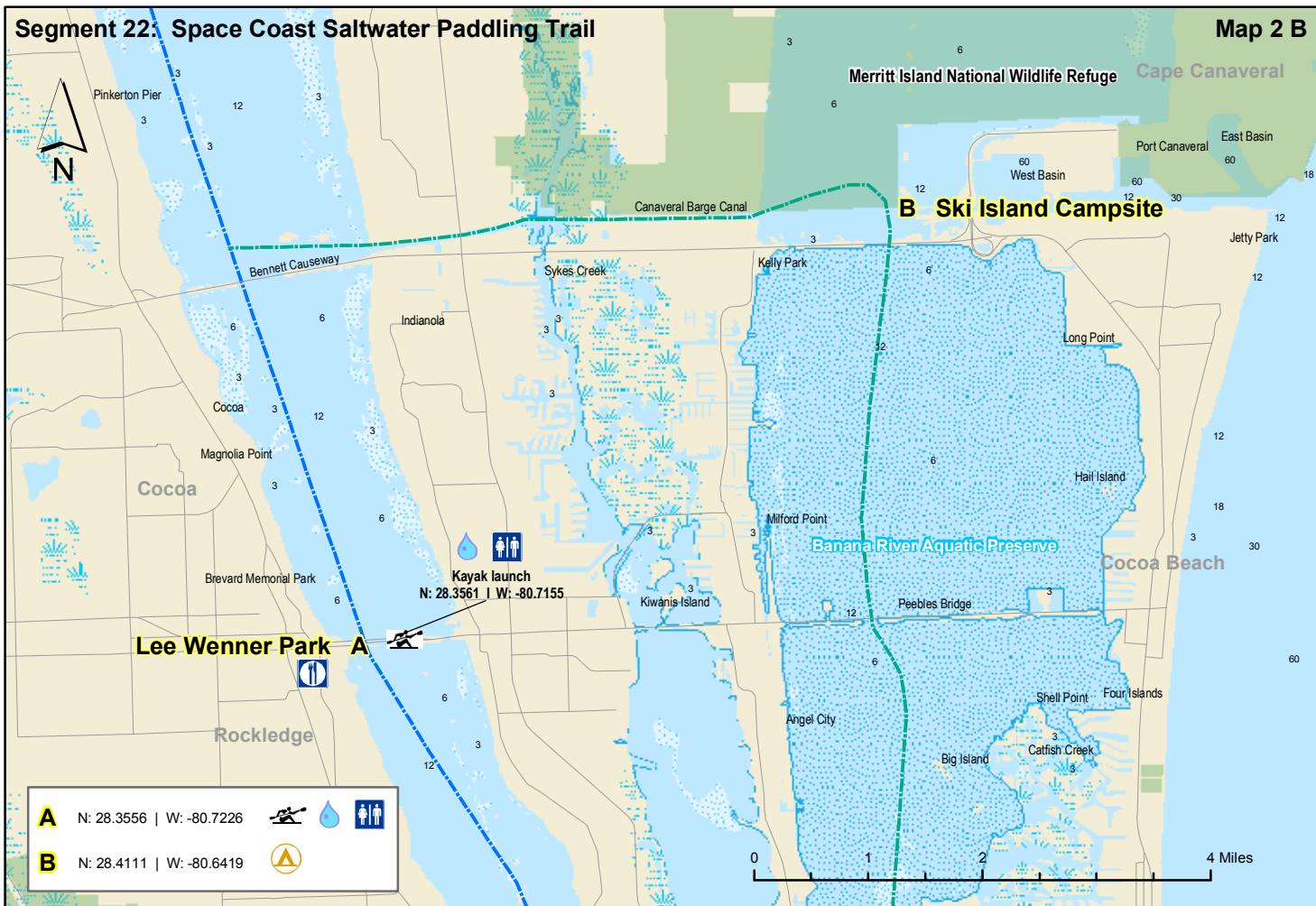
**Map 1 B**



**Segment 22: Space Coast Saltwater Paddling Trail**

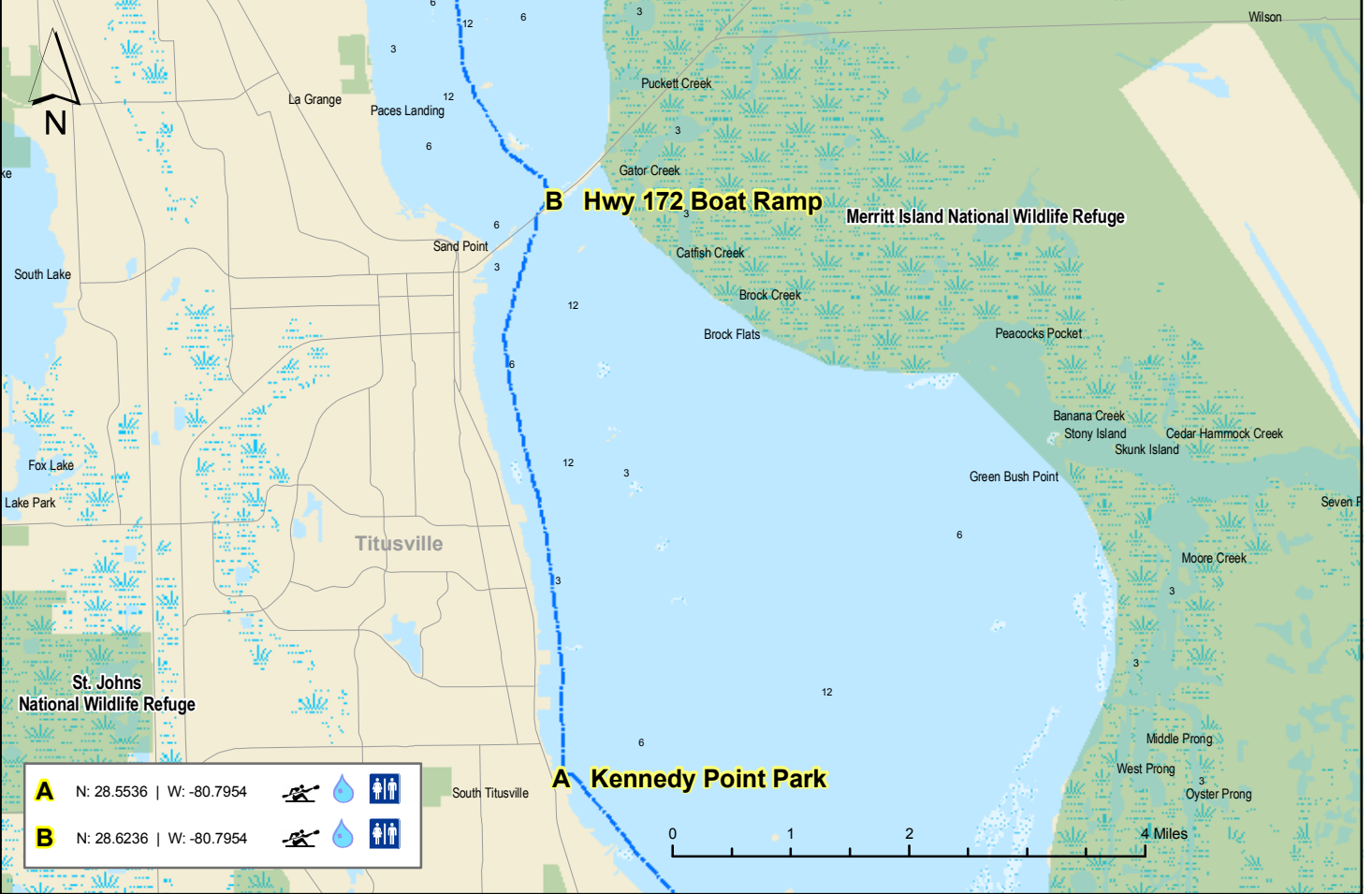
**Map 1 A**





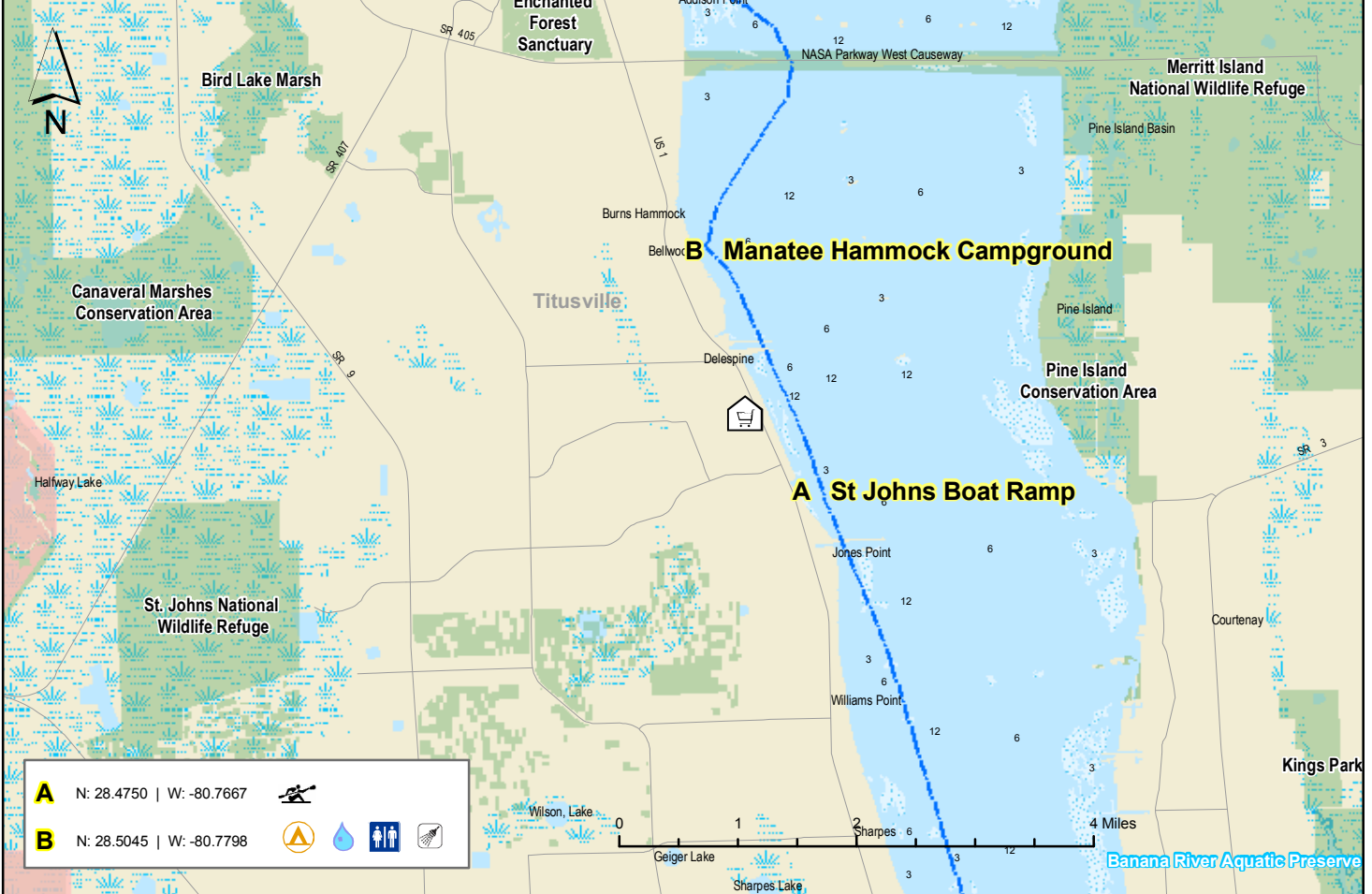
# Segment 22: Space Coast Saltwater Paddling Trail

Map 3 B

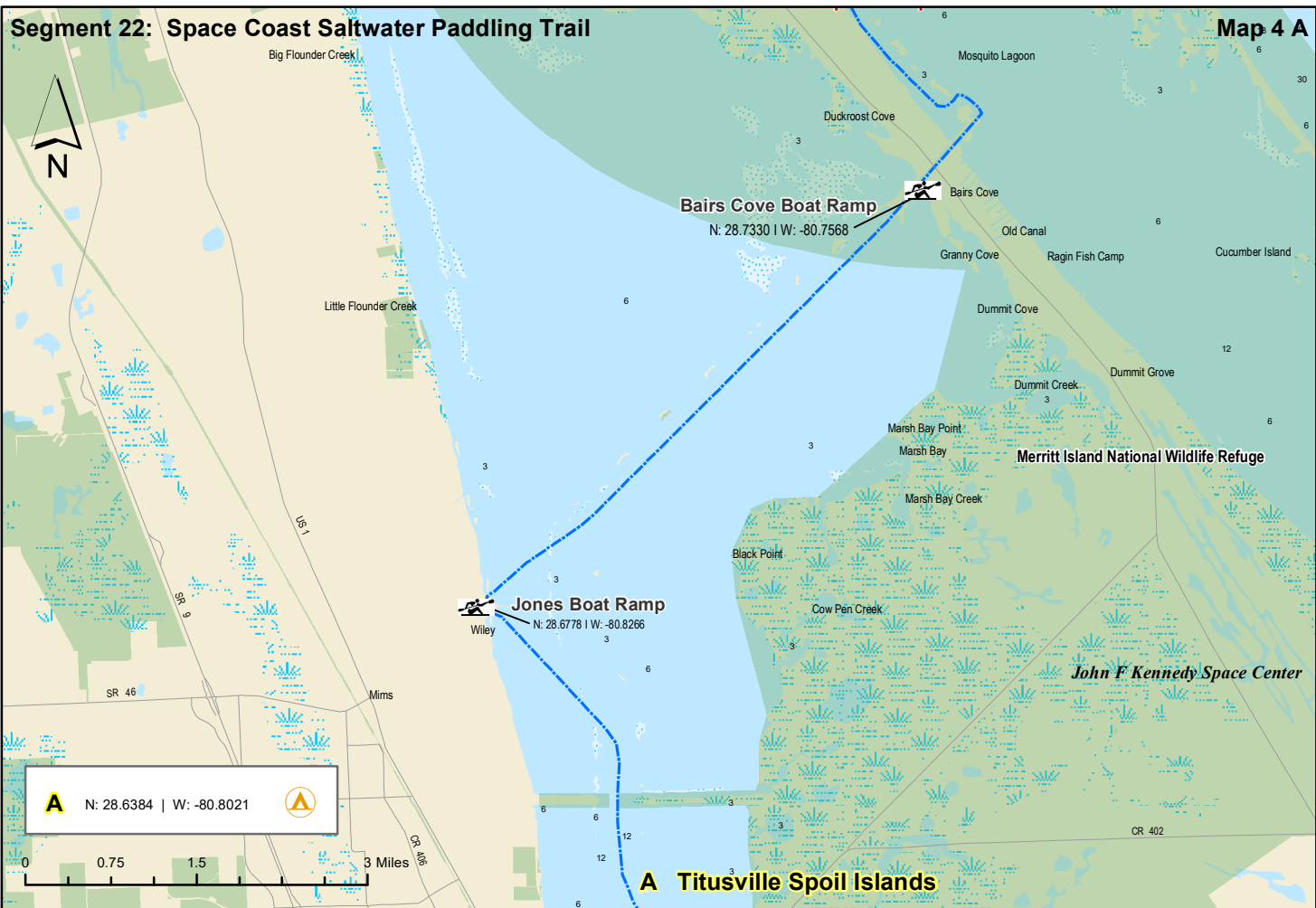


# Segment 22: Space Coast Saltwater Paddling Trail

Map 3 A



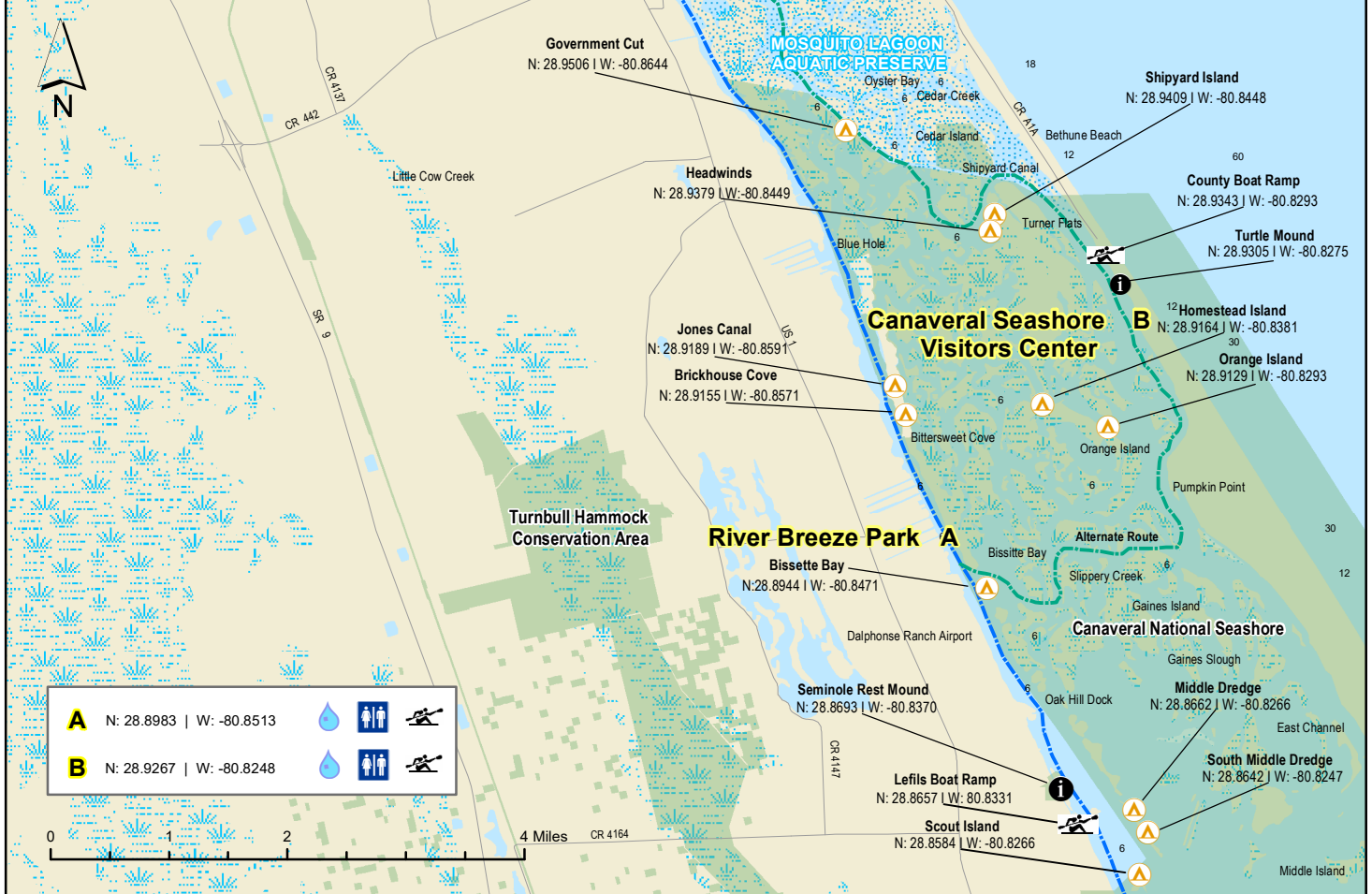




**Segment 22: Space Coast Saltwater Paddling Trail**



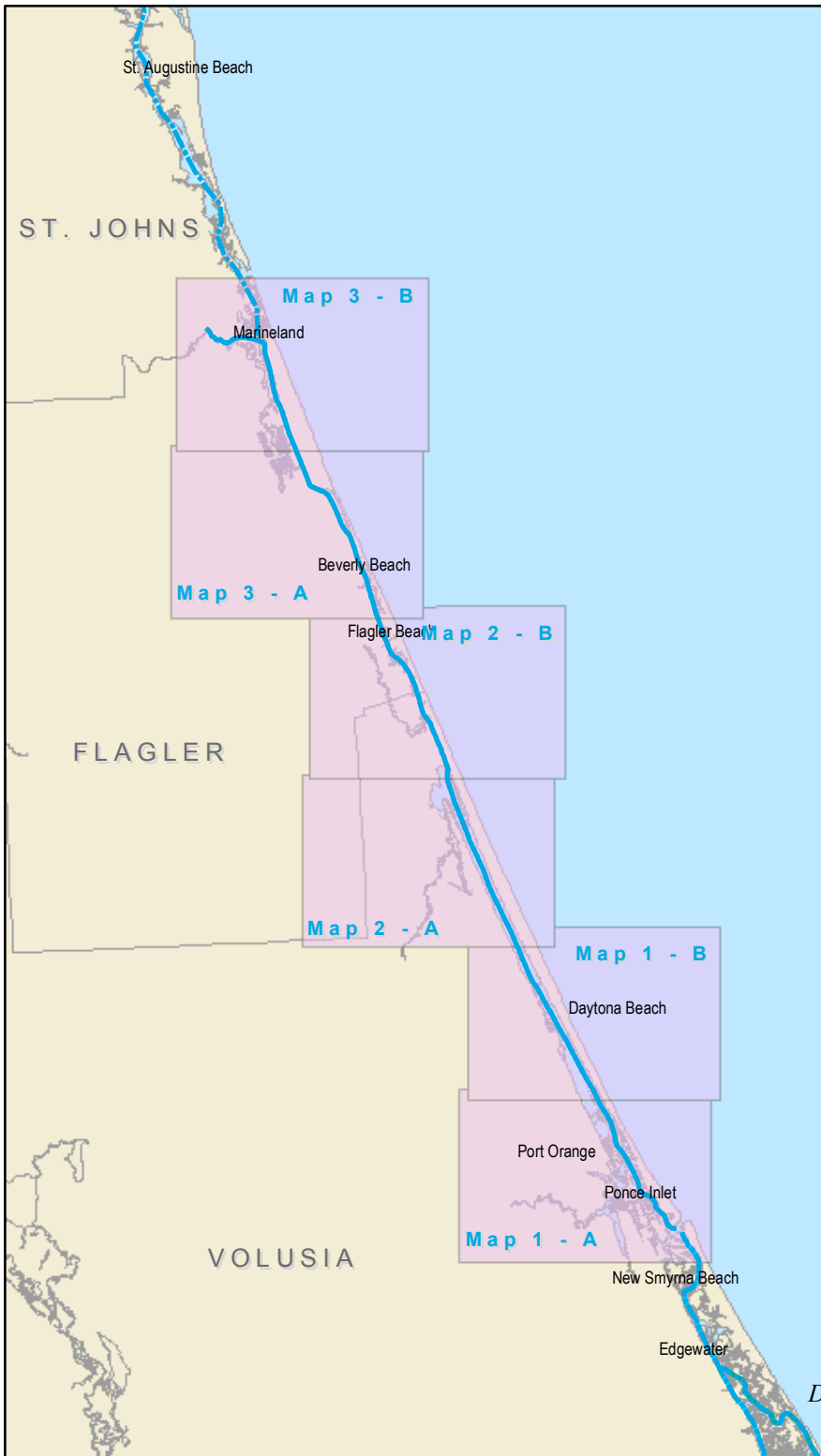
**Segment 22: Space Coast Saltwater Paddling Trail**





# Florida Circumnavigation Saltwater Paddling Trail Segment 23

## Tomoka / Pellicer Saltwater Paddling Trail



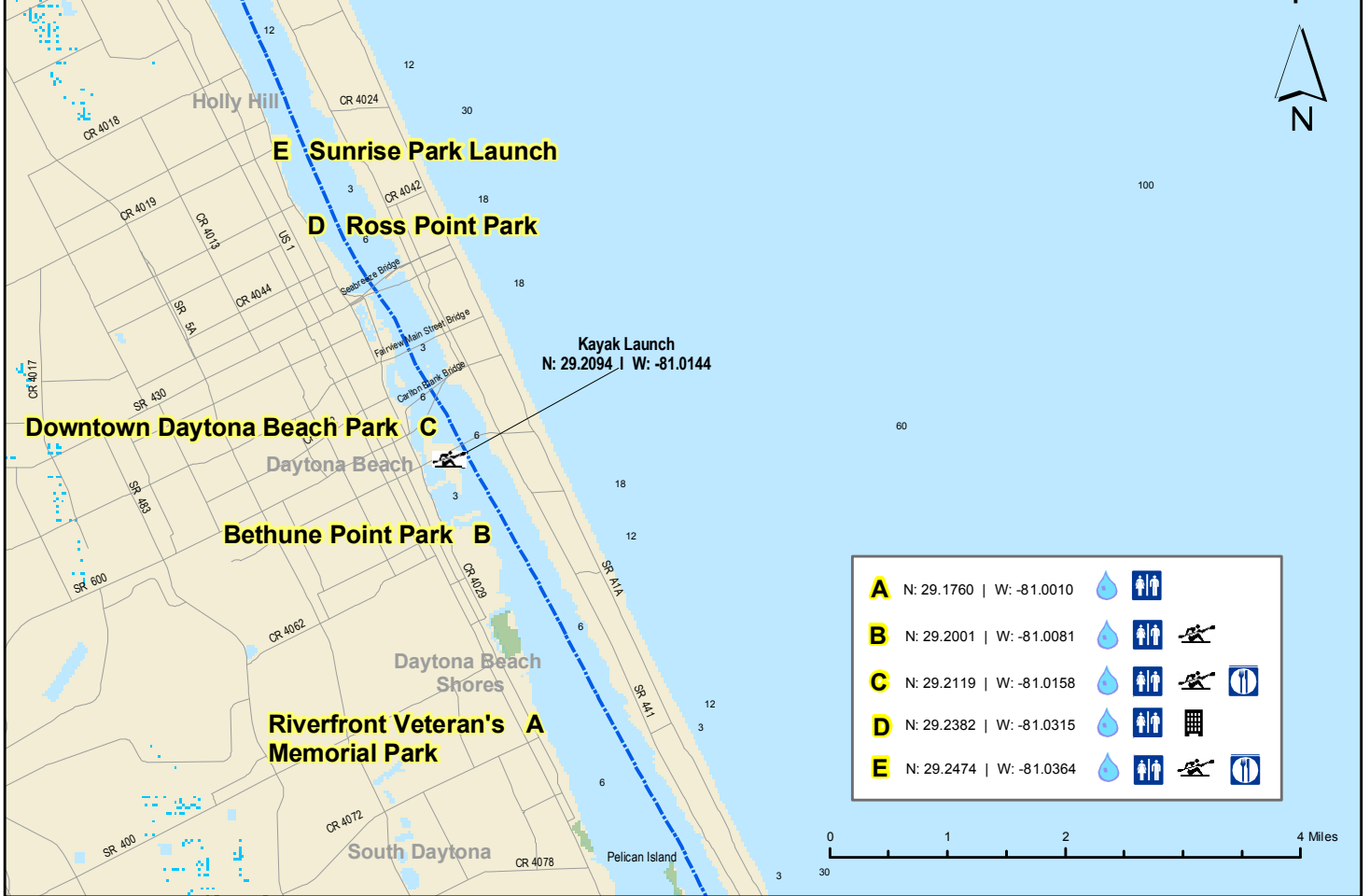
-  Drinking Water
-  Camping
-  Kayak Launch
-  Shower Facility
-  Restroom
-  Restaurant
-  Grocery Store
-  Point of Interest

*Disclaimer: This guide is intended as an aid to navigation only. A Global Positioning System (GPS) unit is required, and persons are encouraged to supplement these maps with NOAA charts or other maps.*



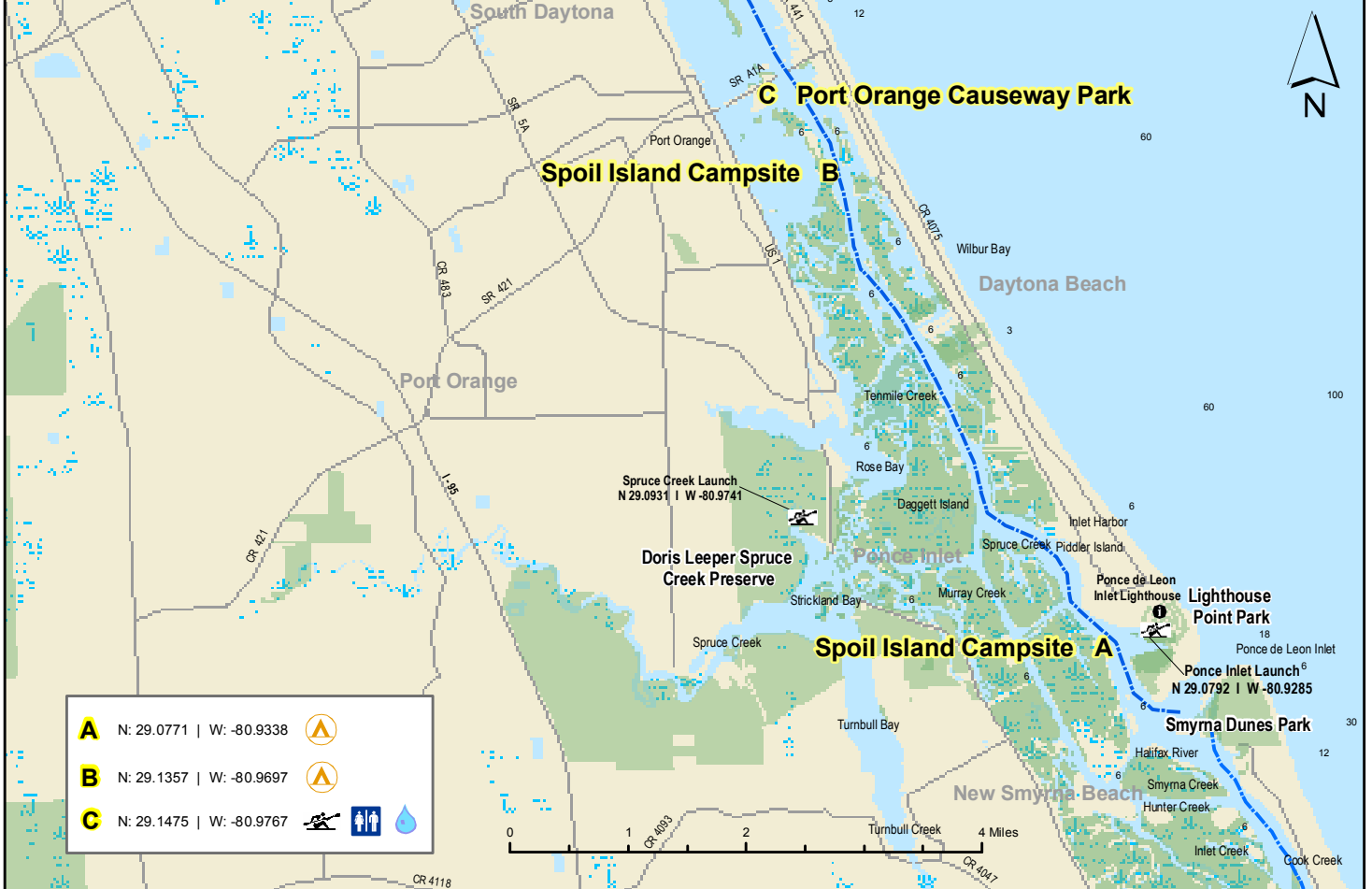
Segment 23: Tomoka / Pellicer

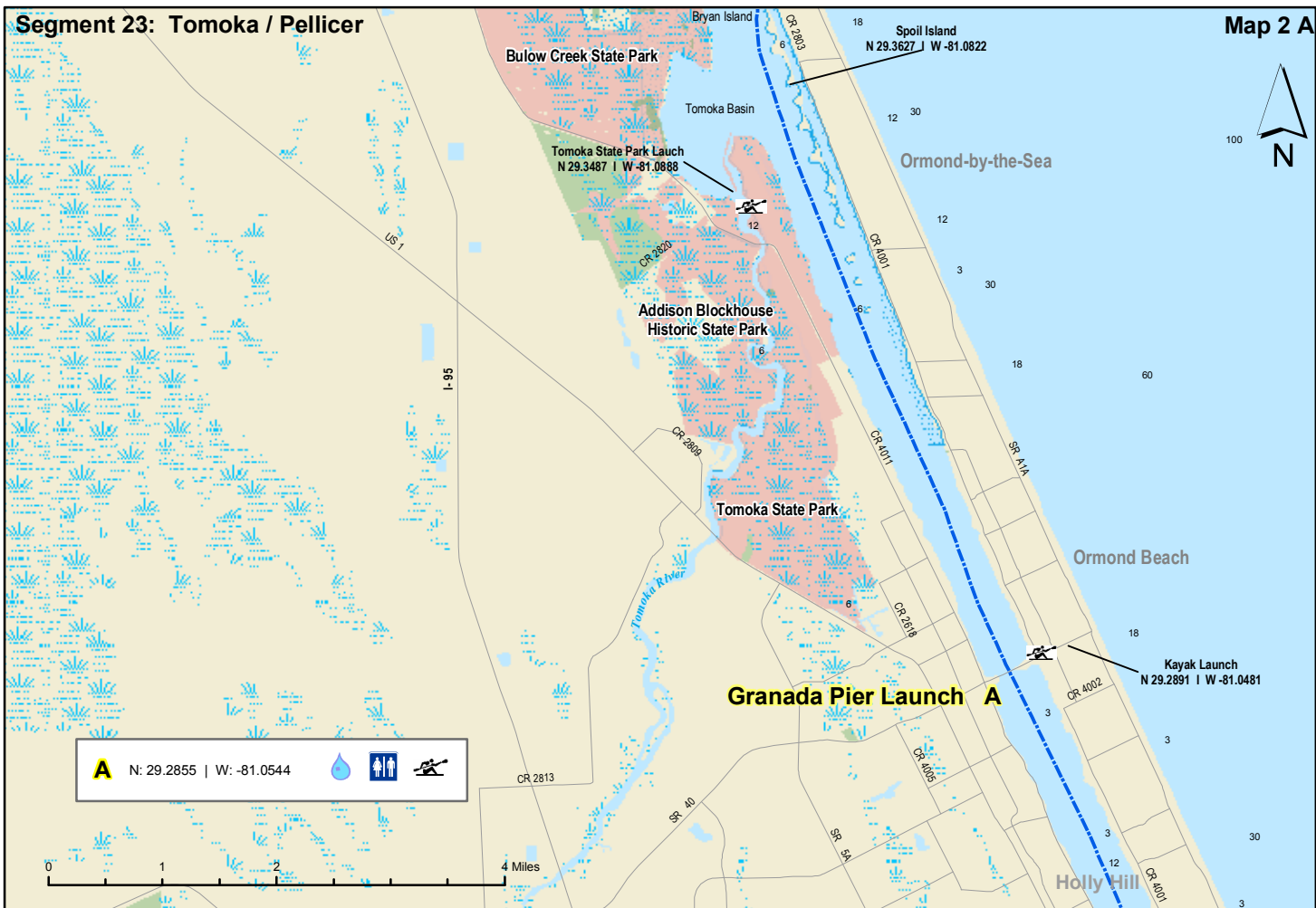
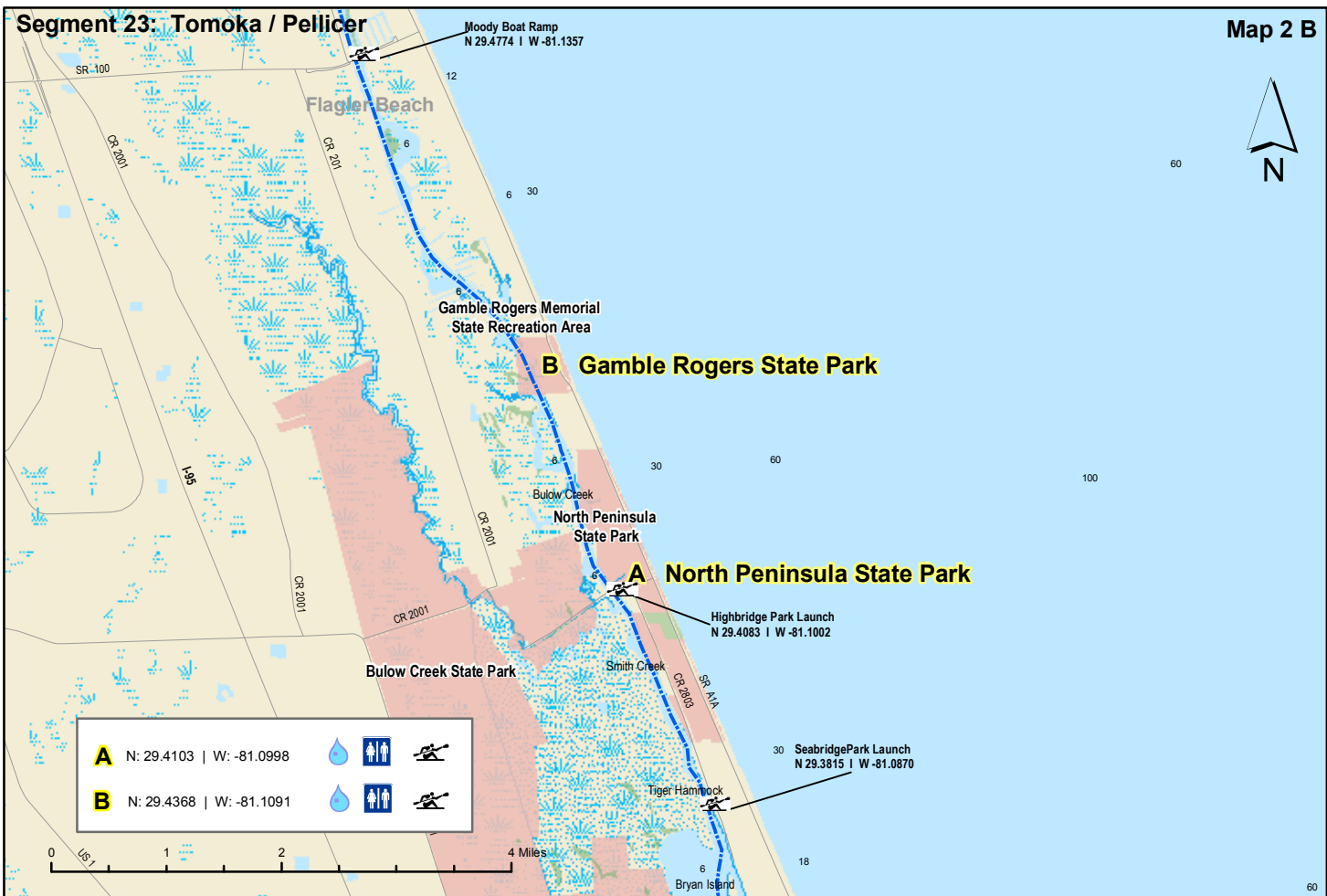
Map 1 B



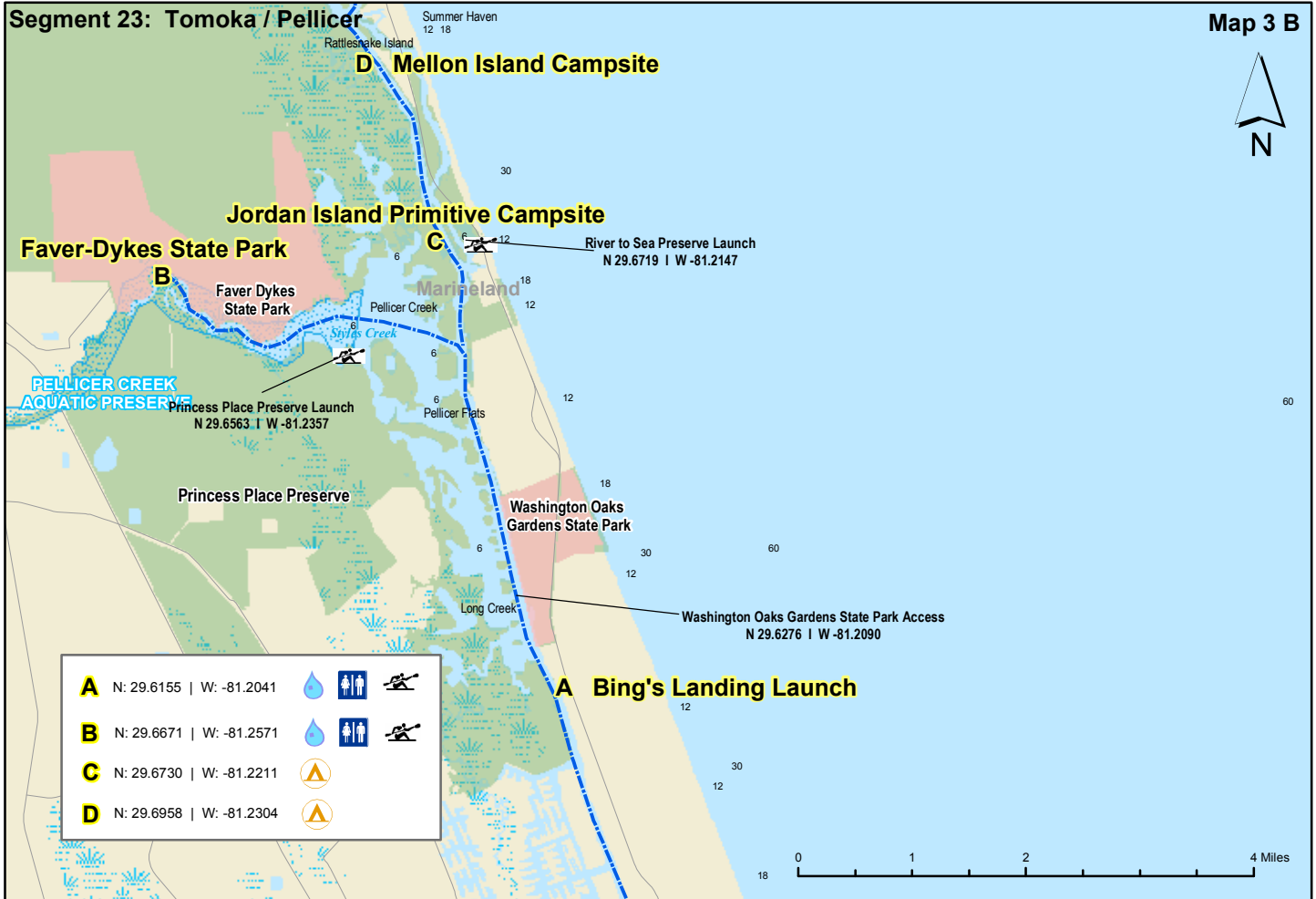
Segment 23: Tomoka / Pellicer

Map 1 A

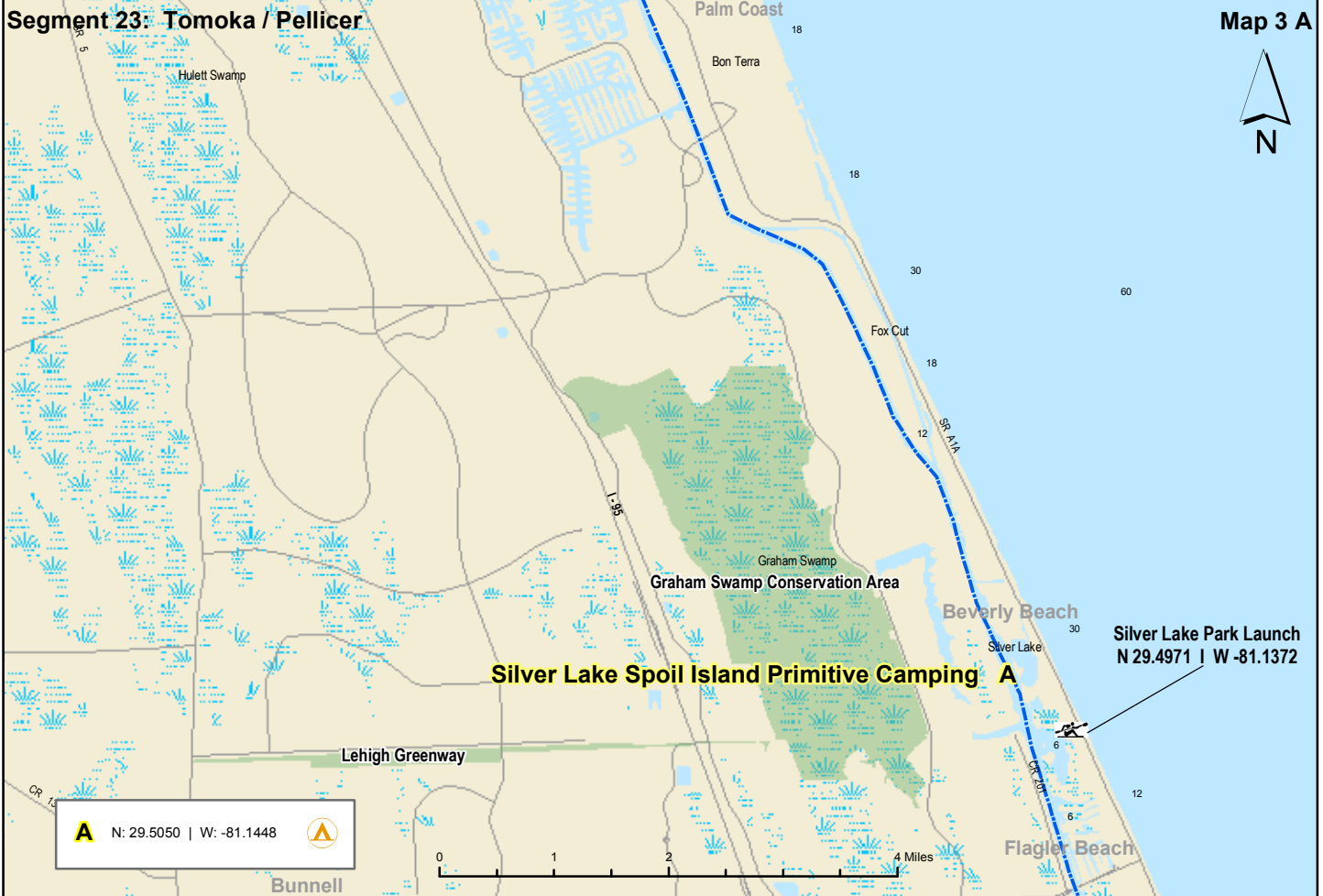




Segment 23: Tomoka / Pellicer



Segment 23: Tomoka / Pellicer







# Florida Circumnavigation Saltwater Paddling Trail Segment 24

## St. Augustine Saltwater Paddling Trail

Jacksonville  
DUVAL

Jacksonville Beach

Map 2 - B

Map 2 - A

St. Augustine  
Map 1 - B

ST. JOHNS

St. Augustine Beach

Map 1 - A

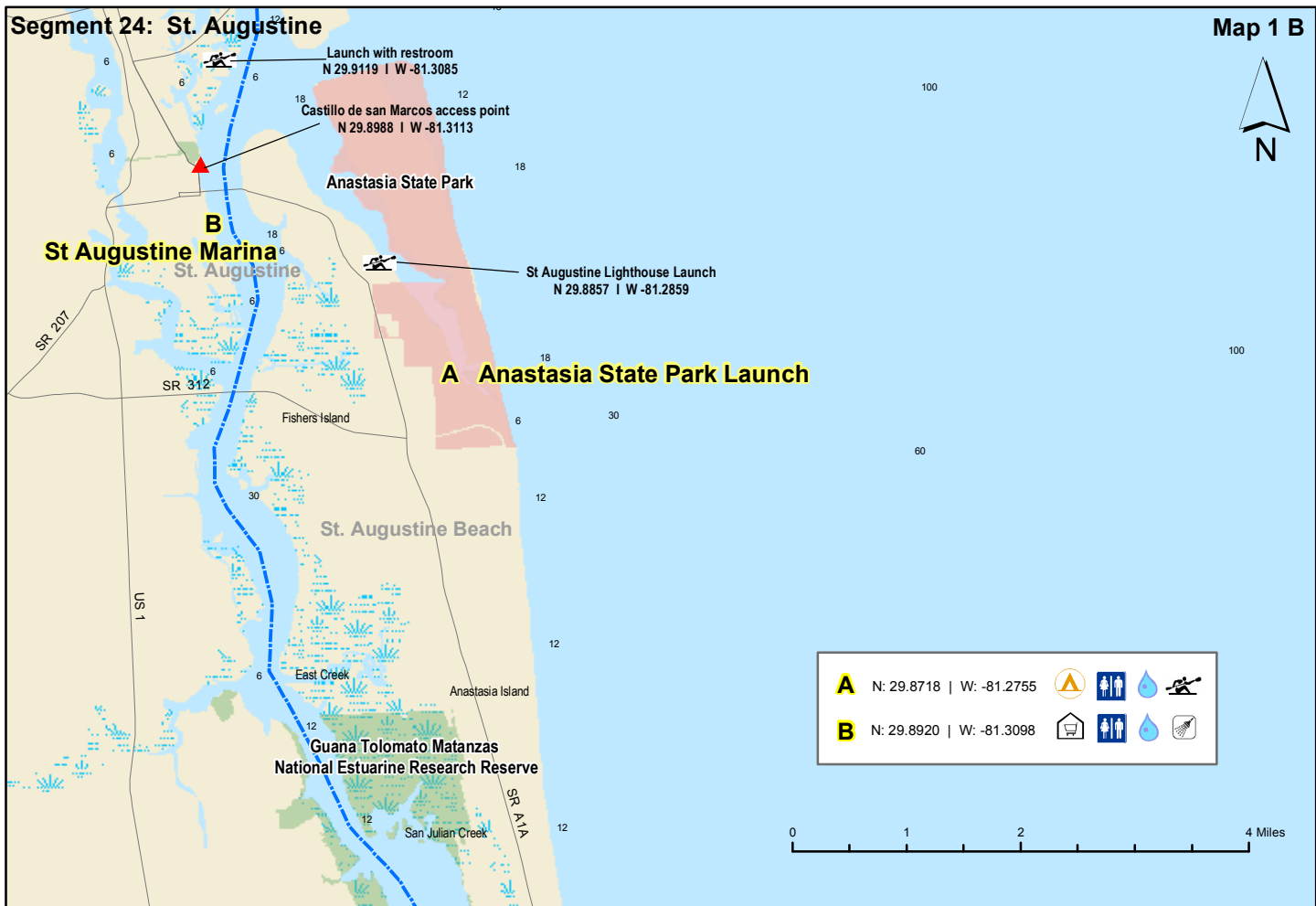
Hastings

FLAGLER

Marineland

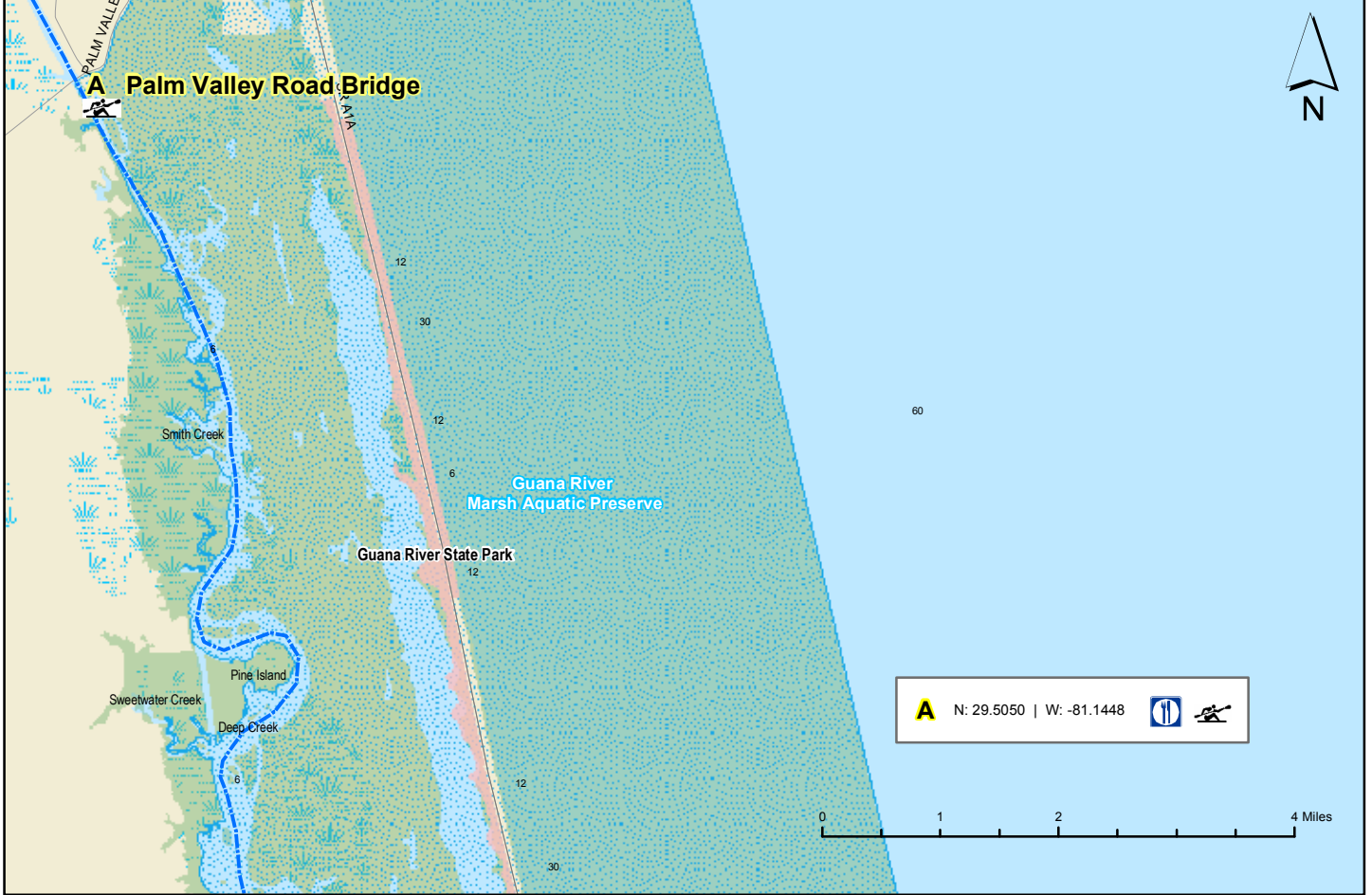
-  Drinking Water
-  Camping
-  Kayak Launch
-  Shower Facility
-  Restroom
-  Restaurant
-  Grocery Store
-  Point of Interest

*Disclaimer: This guide is intended as an aid to navigation only. A Global Positioning System (GPS) unit is required, and persons are encouraged to supplement these maps with NOAA charts or other maps.*



Segment 24: St. Augustine

Map 2 B



Segment 24: St. Augustine

Map 2 A







# Florida Circumnavigation Saltwater Paddling Trail Segment 25

## Jacksonville Saltwater Paddling Trail



-  Drinking Water
-  Camping
-  Kayak Launch
-  Shower Facility
-  Restroom
-  Restaurant
-  Grocery Store
-  Point of Interest

*Disclaimer: This guide is intended as an aid to navigation only. A Global Positioning System (GPS) unit is required, and persons are encouraged to supplement these maps with NOAA charts or other maps.*

# Segment 25: Jacksonville



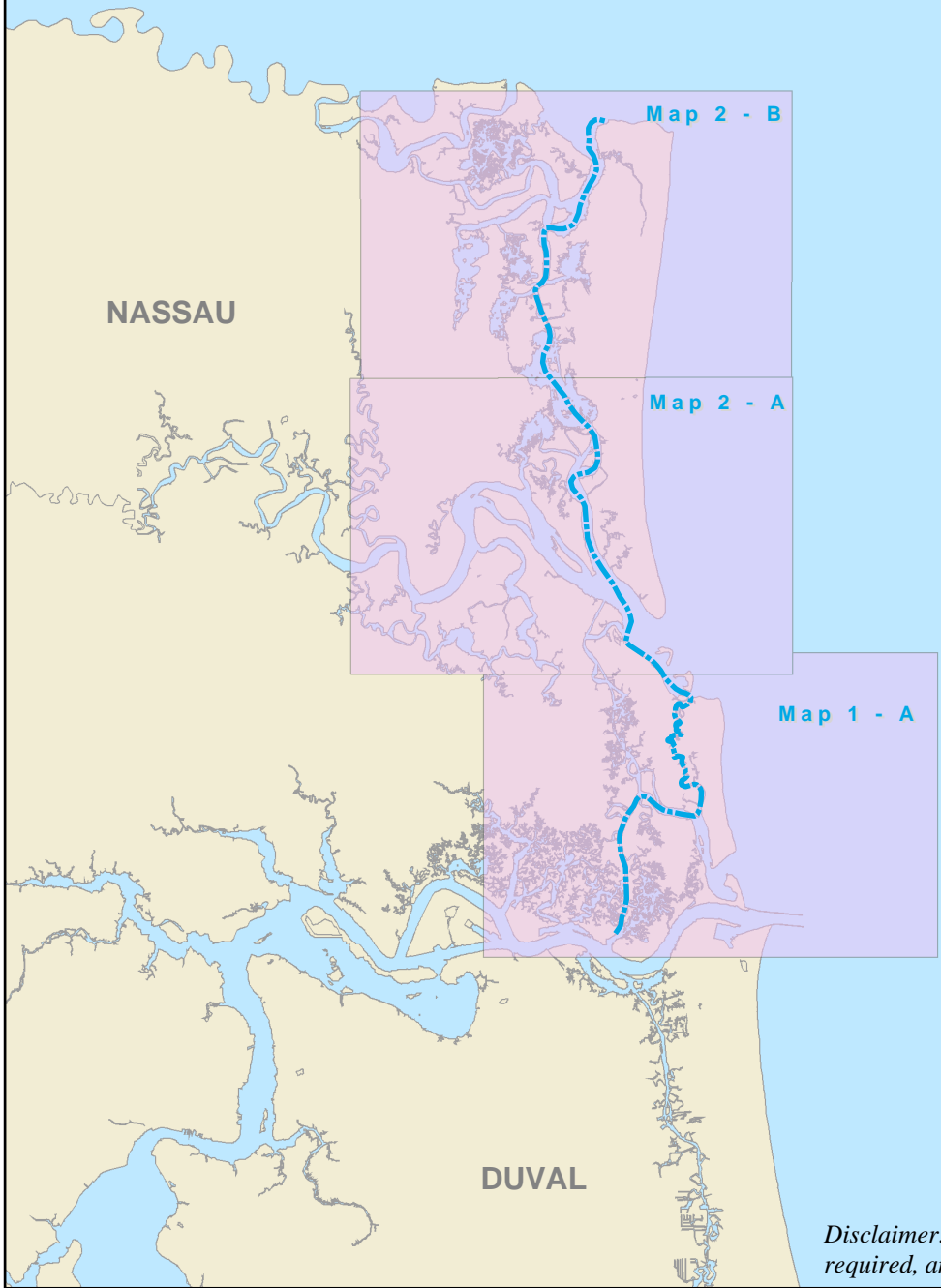






# Florida Circumnavigation Saltwater Paddling Trail Segment 26

## Nassau / Fort Clinch Saltwater Paddling Trail

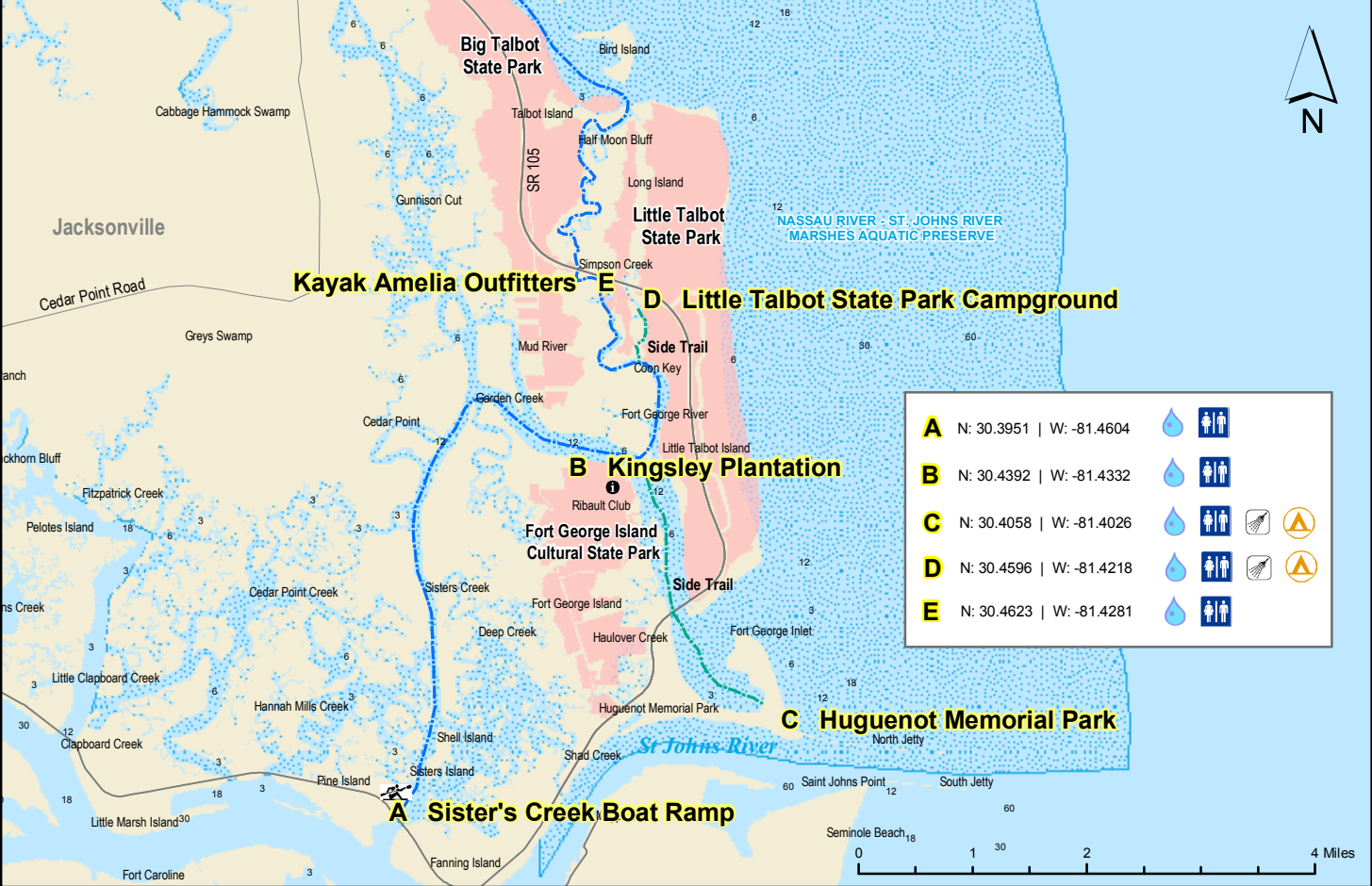


-  Drinking Water
-  Camping
-  Kayak Launch
-  Shower Facility
-  Restroom
-  Restaurant
-  Grocery Store
-  Point of Interest

*Disclaimer: This guide is intended as an aid to navigation only. A Global Positioning System (GPS) unit is required, and persons are encouraged to supplement these maps with NOAA charts or other maps.*

# Segment 26: Nassau / Fort Clinch Saltwater Paddling Trail

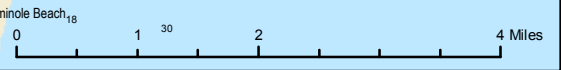
Map 1 A



Jacksonville  
Cedar Point Road  
Cabbage Hammock Swamp  
Greys Swamp  
Pelotom Bluff  
Fitzpatrick Creek  
Pelotes Island  
Hannah Mills Creek  
Little Clapboard Creek  
Clapboard Creek  
Little Marsh Island<sup>30</sup>  
Fort Caroline

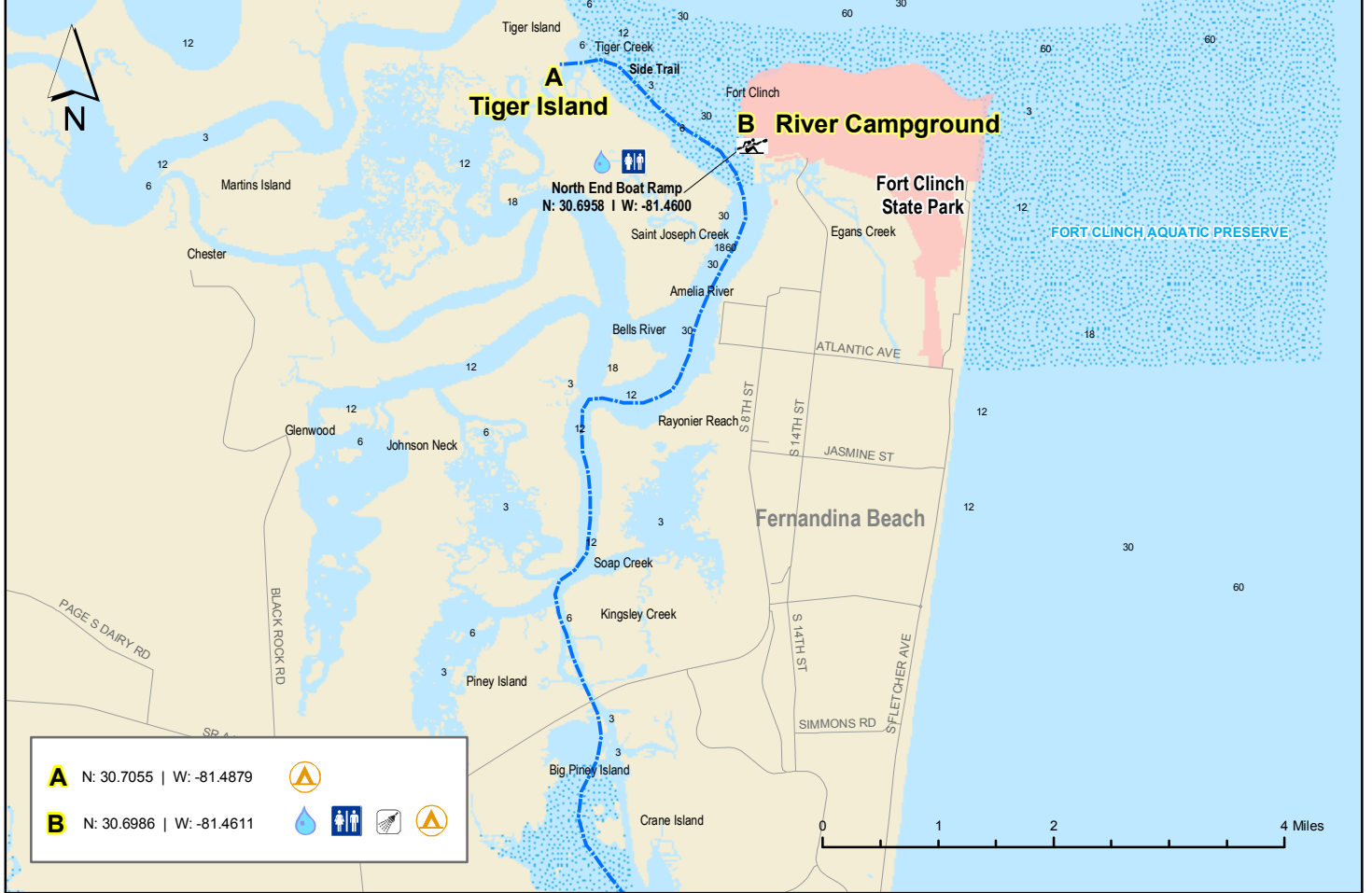
Big Talbot State Park  
Talbot Island  
Half Moon Bluff  
Long Island  
Little Talbot State Park  
Simpson Creek  
Mud River  
Garden Creek  
Cedar Point  
Sisters Creek  
Fort George Island  
Deep Creek  
Haulover Creek  
Huguenot Memorial Park  
Shad Creek  
Fanning Island

Bird Island  
NASSAU RIVER - ST. JOHNS RIVER MARSHES AQUATIC PRESERVE  
Little Talbot State Park Campground  
Side Trail  
Coon Key  
Little Talbot Island  
Ribault Club  
Fort George Inlet  
Huguenot Memorial Park  
North Jetty  
Saint Johns Point  
South Jetty  
Seminole Beach<sub>18</sub>



# Segment 26: Nassau / Fort Clinch Saltwater Paddling Trail

Map 2 B



# Segment 26: Nassau / Fort Clinch Saltwater Paddling Trail

Map 2 A

