

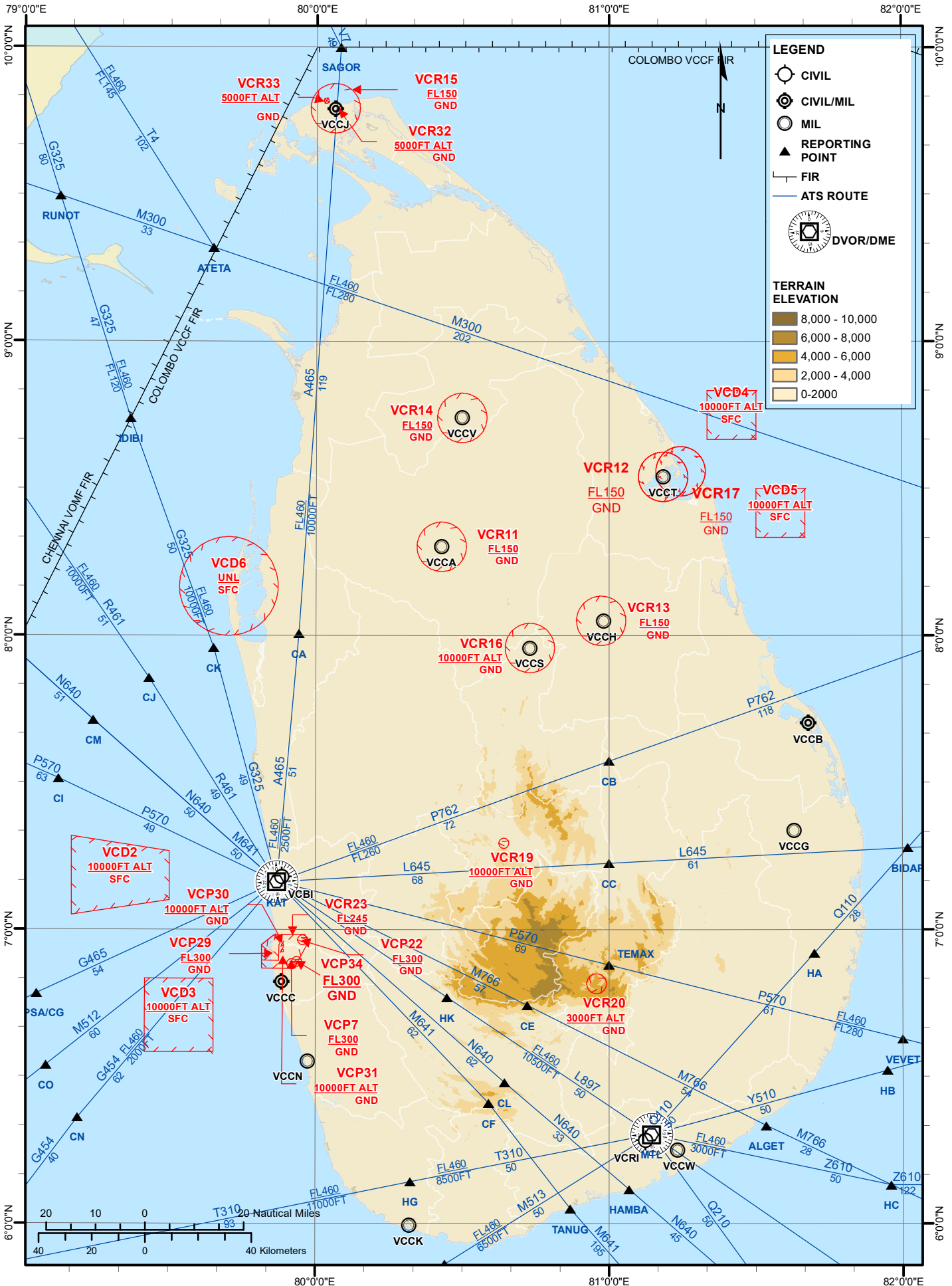
ENR 5 NAVIGATION WARNINGS
ENR 5.1 PROHIBITED. RESTRICTED AND DANGER AREAS.

Identification, Name and Lateral Limits.	Upper Limit Lower Limit	Remarks: (Time of Activity, Type of Restriction, Nature of Hazard, Risk of Interception etc.)
1	2	3
<u>PROHIBITED AREAS</u>		
VCP7 A circle of 1NM radius, centered on 065301N0795508E.	<u>FL300</u> GND	Active : PERM Parliamentary Complex Landing / Overflying of aircraft prohibited.
VCP22 A circle of 1NM radius centered on 065752N0795725E.	<u>FL300</u> GND	Active : PERM Sapugaskanda Oil Refinery Landing / Overflying of aircraft prohibited.
VCP29 An area bounded by COORD: 065849N0795237E- 065730N0795235E- 065715N0795253E- 065653N 0795234E- 065342N0795229E- 065345N0794900E - 065654N0794900E and 065850N0795133E- 065849N0795237E.	<u>FL300</u> GND	Active : PERM Colombo City Landing / Overflying of aircraft prohibited
VCP30 A circle of 0.25NM radius centered on COORD: 065652N0795319E.	<u>10000FTALT</u> GND	Active : PERM Orugodawatta Petroleum storage tanks. Landing / Overflying of aircraft prohibited
VCP31 A circle of 0.25NM radius centered on COORD: 065541N0795315E.	<u>10000FTALT</u> GND	Active : PERM Kolonnawa Petroleum storage complex. Landing / Overflying of aircraft prohibited
VCP34 A circle of 1NM radius centered on COORD: 065328N0795612E.	<u>FL300</u> GND	Active : PERM The Defence Headquarters Complex Akuregoda - DHQC Landing / Overflying of aircraft prohibited
<u>RESTRICTED AREAS</u>		
VCR11 A circle of 5NM radius centered on 081807N0802544E (ARP- Anuradhapura AD).	<u>FL150</u> GND	Active : PERM SLAF Base – Anuradhapura.
VCR12 A circle of 5NM radius centered on 083224N0811104E (ARP-Trincomalee/China Bay AD).	<u>FL150</u> GND	Active : PERM SLAF Base – China Bay.
VCR13 A circle of 5NM radius centered on 080259N0805853E (ARP-Hingurakgoda / Minneriya AD).	<u>FL150</u> GND	Active : PERM SLAF Base – Hingurakgoda/Minneriya.

Identification, Name and Lateral Limits	<u>Upper Limit</u> <u>Lower Limit</u>	Remarks: (Time of Activity, Type of Restriction, Nature of Hazard, Risk of Interception etc.)
1	2	3
<p>VCR14 A circle of 5NM radius centered on 084428N0802952E (ARP-Vavuniya AD).</p> <p>VCR15 A circle of 5NM radius centered on 094732N0800412E excluding (ARP-Kankesanturei / Jaffna AD) VCR32 and VCR33.</p> <p>VCR16 A circle of 5NM radius centered on 075728N0804347E (ARP-Sigiriya AD).</p> <p>VCR17 A circle of 5NM radius centered on 083332N0811439E.</p> <p>VCR19 A circle of 1NM radius centered on 071737N0803829E.</p> <p>VCR20 A circle of 2NM radius centered on 064858N0805727E.</p> <p>VCR23 An area bounded by COORD: 065859N0795753E-065724N0795834E- 065203N0795538E-065203N0794900E- 065654N0794900E-065850N0795133E- 065859N0795753E excluding VCP7, VCP22,VCP29 VCP30 and VCP31.</p> <p>VCR32 An area bounded by COORD: 094700N0800349E-094758N0800448E- 094738N0800506E-094642N0800407E- 094700N0800349E.</p> <p>VCR33 A circle of 0.5NM radius centered on 094902N0800155E.</p>	<p><u>FL150</u> GND</p> <p><u>FL150</u> GND</p> <p><u>10000FTALT</u> GND</p> <p><u>FL150</u> GND</p> <p><u>10000FT ALT</u> GND</p> <p><u>3000FT ALT</u> GND</p> <p><u>FL245</u> GND</p> <p><u>5000FT ALT</u> GND</p> <p><u>5000FT ALT</u> GND</p>	<p>Active : PERM SLAF Base – Vavuniya.</p> <p>Active : PERM SLAF Base – Kankesanturei / Jaffna</p> <p>Active : PERM SLAF Base – Sigiriya.</p> <p>Active : PERM Trincomalee Harbor.</p> <p>Active : PERM Kandy – Sri Dalada Maligawa.</p> <p>Active: PERM Diyatalawa – Army camp.</p> <p>Active : PERM Colombo City Restricted Area. All ops subjected to prior approval from ATC and SLAF.</p> <p>Active : PERM</p> <p>Active : PERM</p>

Identification, Name and Lateral Limits	<u>Upper Limit</u> <u>Lower Limit</u>	Remarks: (Time of Activity, Type of Restriction, Nature of Hazard, Risk of Interception etc.)
1	2	3
<u>DANGER AREAS</u>		
VCD2 An area bounded by COORD: 071901N 0791008E - 071601N 0793008E - 070601N 0793008E - 070301N 0791008E-071901N 0791008E.	$\frac{10000\text{FT ALT}}{\text{SFC}}$	Activated by NOTAM Naval Gun Firing.
VCD3 An area bounded by COORD: 065001N0792508E - 065001N0793908E-063501N0793908E-063501N0792508E-065001N 0792508E.	$\frac{10000\text{FT ALT}}{\text{SFC}}$	Activated by NOTAM Naval Gun Firing.
VCD4 An area bounded by COORD: 084001N0812007E - 085001N0812007E - 085001N0813007E - 084001N 0813007E-084001N0812007E.	$\frac{10000\text{FT ALT}}{\text{SFC}}$	Activated by NOTAM Naval Gun Firing.
VCD5 An area bounded by COORD: 082001N0813007E - 083001N0813007E-083001N0814007E-082001N0814007E- 082001N0813007E.	$\frac{10000\text{FT ALT}}{\text{SFC}}$	Activated by NOTAM Naval Gun Firing.
VCD6 An area of 10NM radius centered on 081001N0794208E.	$\frac{\text{UNL}}{\text{SFC}}$	Activated by NOTAM Naval Gun Firing.

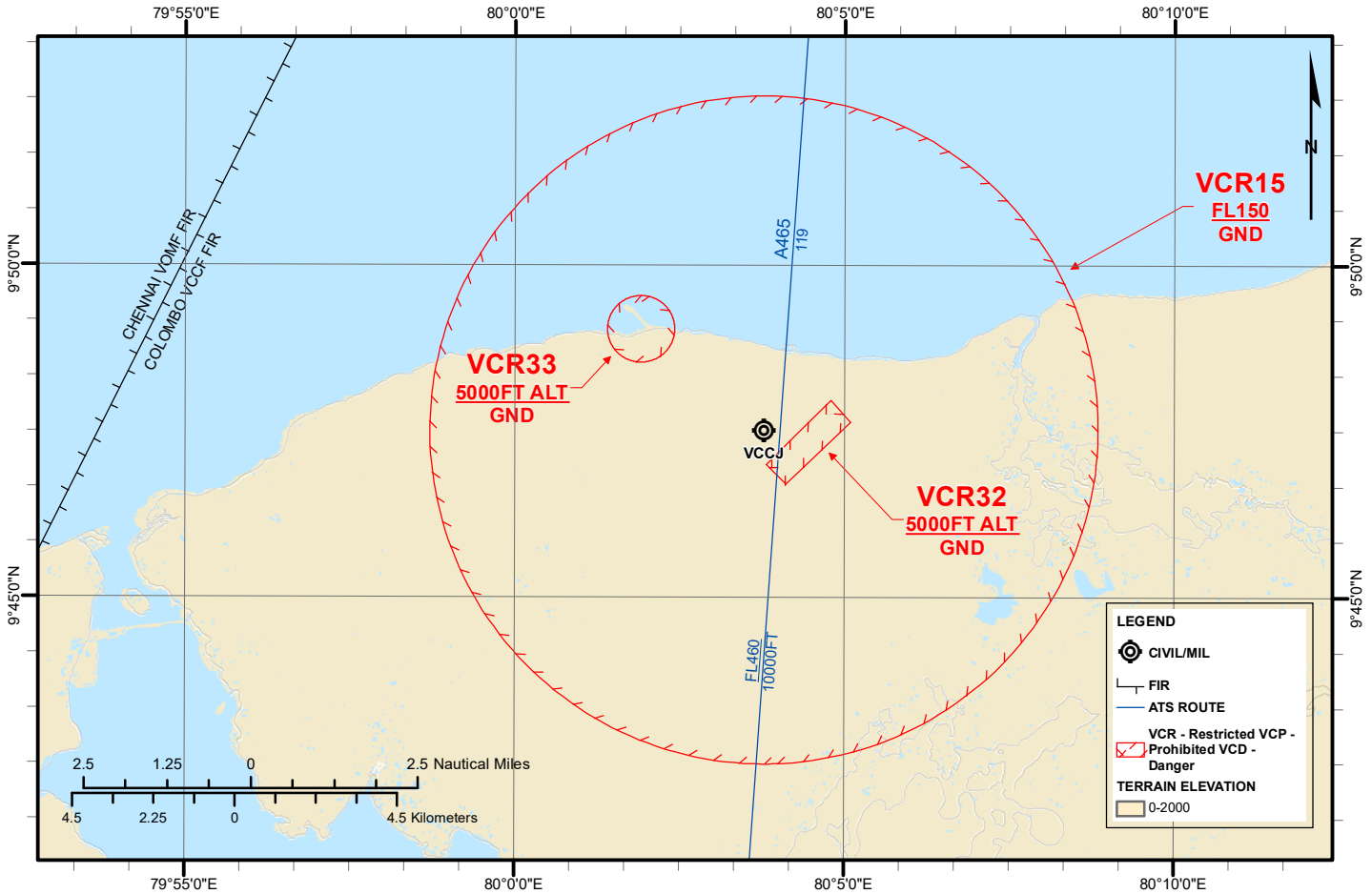
RESTRICTED, PROHIBITED AND DANGER AREA



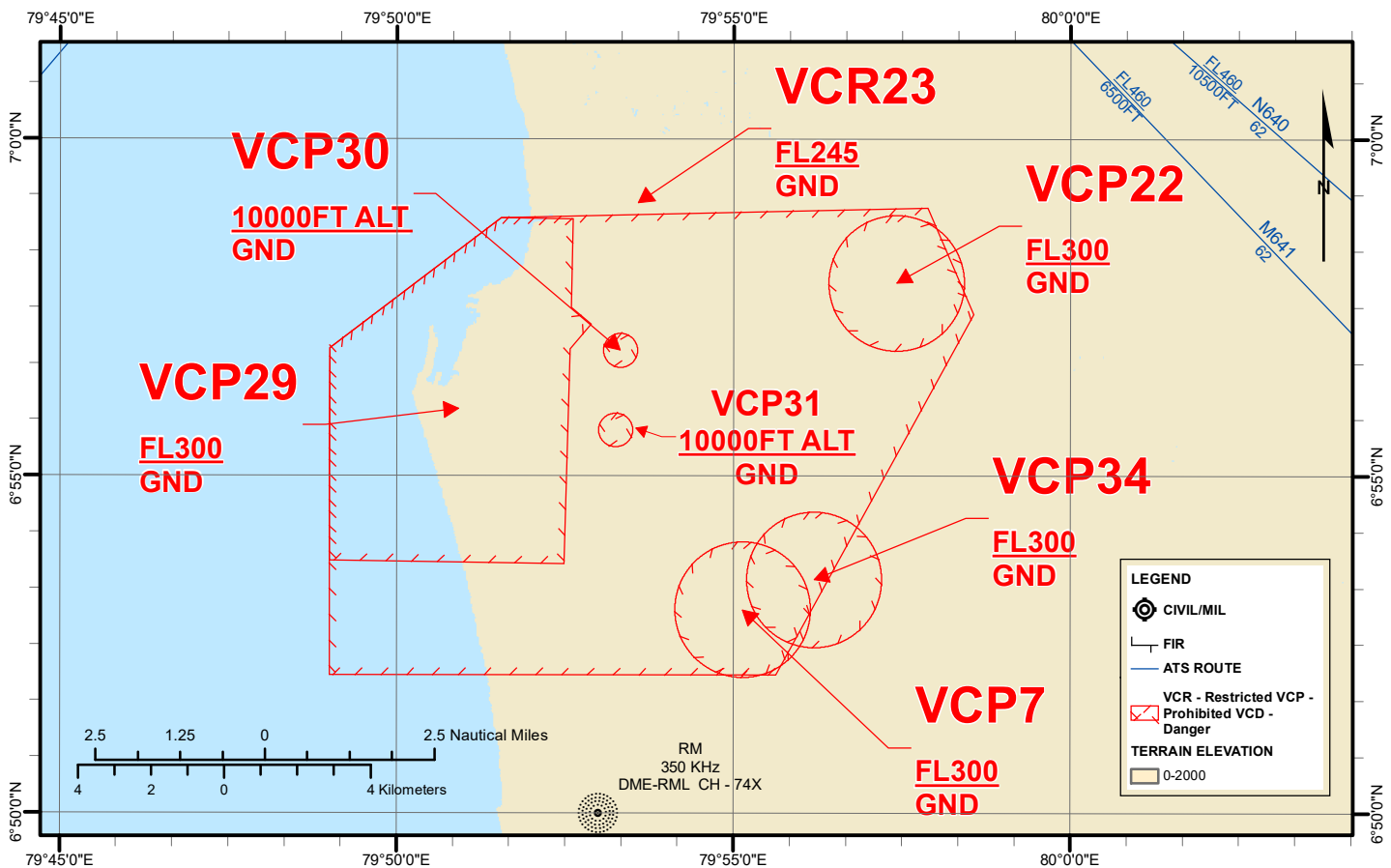
Note : See ENR 5.1-7 for enlarge view of VCR23, VCP7, VCP22, VCP29, VCP30, VCP31 & VCP34.
Changes : VCP34

RESTRICTED, PROHIBITED AND DANGER AREA (Continued)

ENLARGE VIEW OF VCR15, VCR32 AND VCR33



ENLARGE VIEW OF VCR23, VCP7, VCP22, VCP29, VCP30, VCP31 AND VCP34



Changes : VCP34.