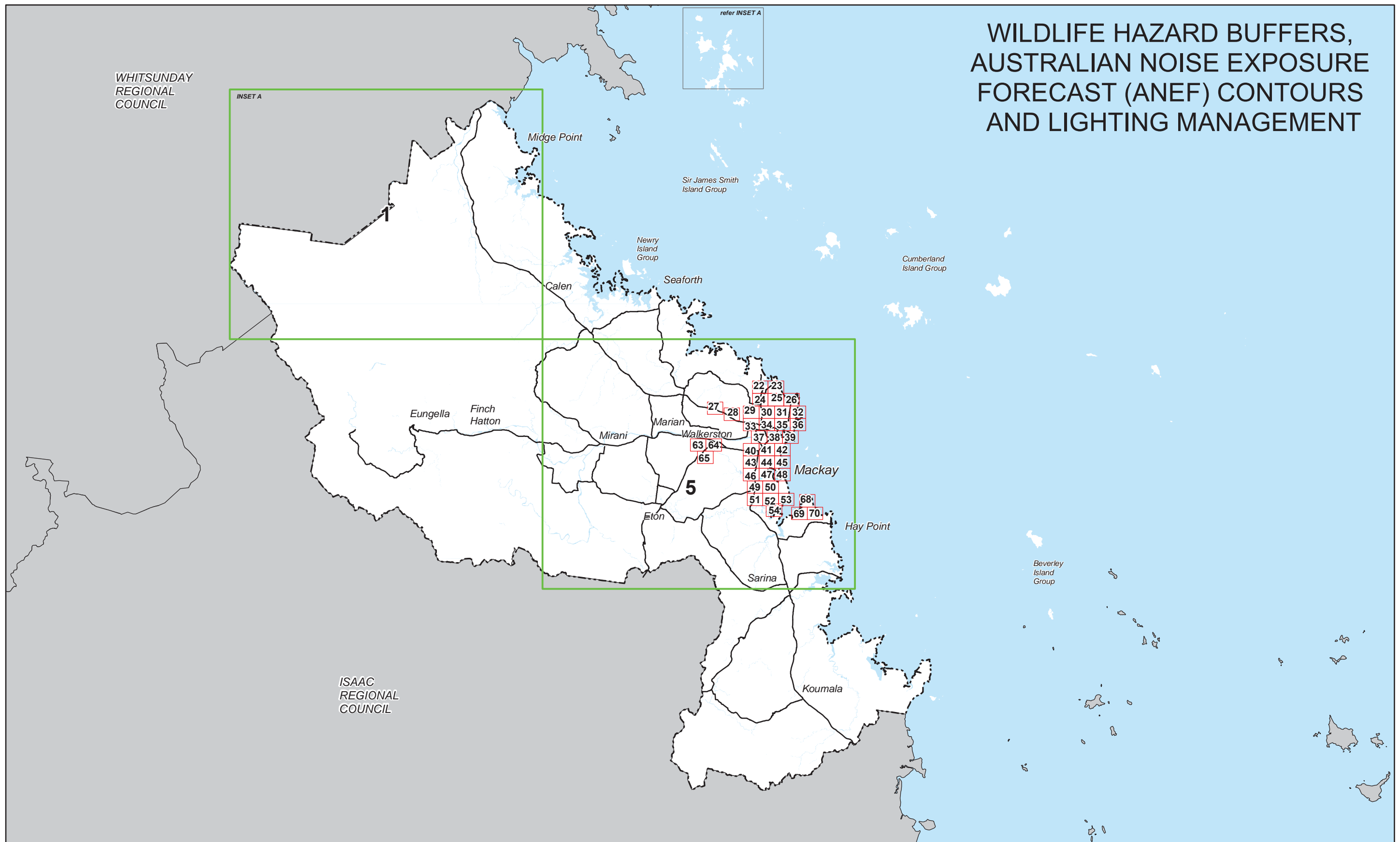
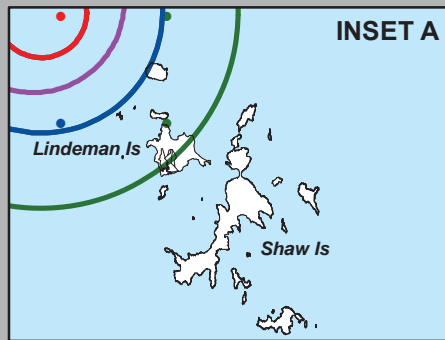


GRID INDEX - AIRPORT ENVIRONS OVERLAY MAPS

WILDLIFE HAZARD BUFFERS,
AUSTRALIAN NOISE EXPOSURE
FORECAST (ANEF) CONTOURS
AND LIGHTING MANAGEMENT








WHITSUNDAY
REGIONAL
COUNCIL





ISAAC
REGIONAL
COUNCIL

Development Constraints


Wildlife Hazard Buffer Zone

-  Wildlife hazard buffer zone - 3km
-  Wildlife hazard buffer zone - 8km
-  Wildlife hazard buffer zone - 13km





Australian Noise Exposure Forecast Contour - ANEF

-  ANEF 20 - 25 contour
-  ANEF 25 - 30 contour
-  ANEF 30 - 35 contour
-  ANEF 35 - 40 contour

Lighting Management Area

-  Lighting area buffer 6km

Cadastre

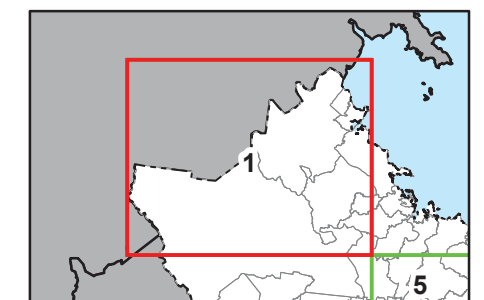
-  Local Government Boundary
-  Cadastre - June 2017 (Sourced DNRM)
-  Suburb or Locality
-  Waterway or Waterbody

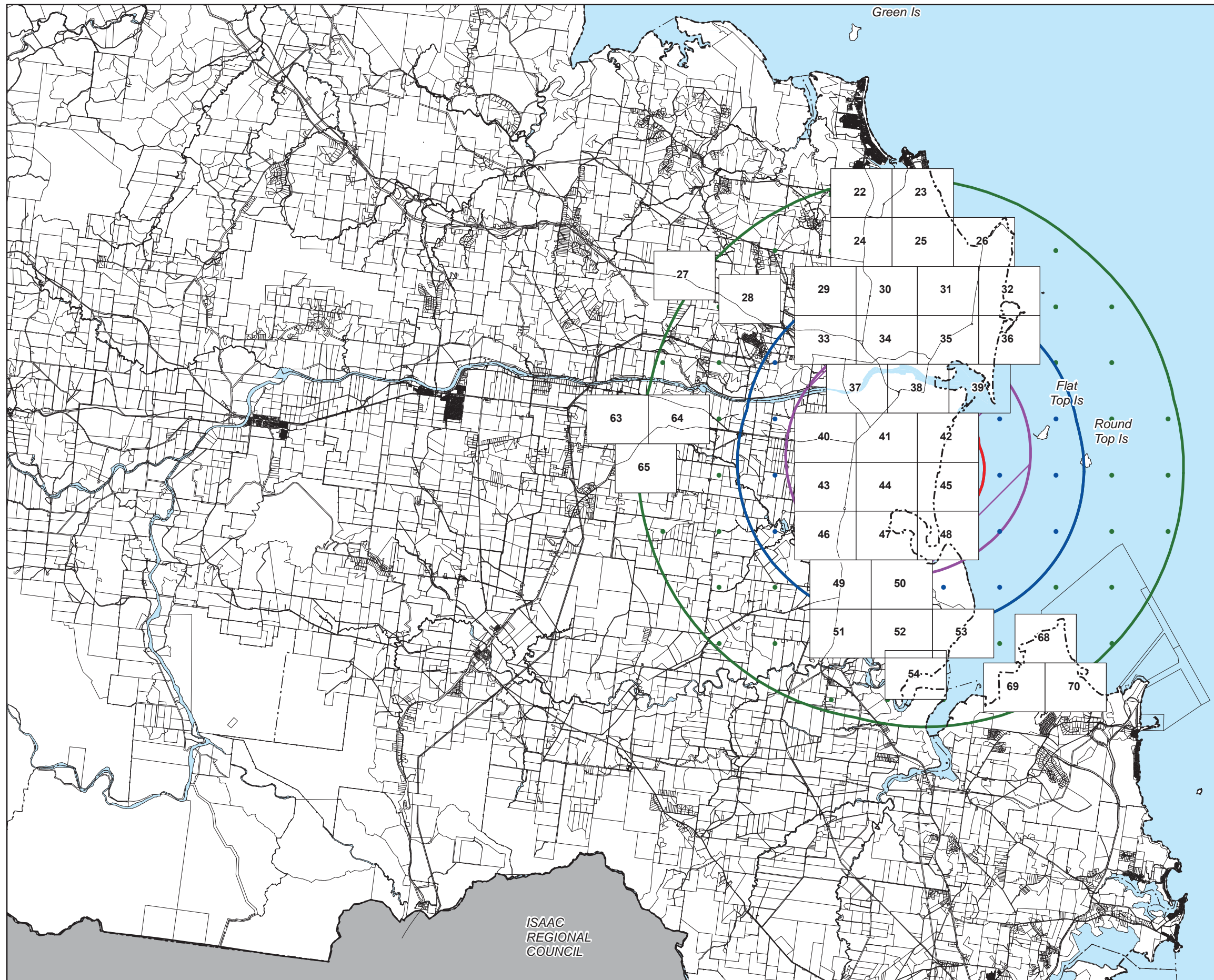
Airport Environs Overlay data was compiled by Mackay Regional Council based on latest available information. The Department of Transport and Main Roads (DTMR) provided Wildlife Hazard Buffer Zone and ANEF information dated 8th August 2017 and Lighting Management Area information dated 26 July 2017. This data is to be used as a guide only for planning purposes.

While every care is taken to ensure the accuracy of this product Mackay Regional Council makes no representations or warranties about the accuracy, reliability, completeness or suitability for any particular purpose and disclaims all responsibility and all liability (including without limitation, liability in negligence) or all expenses, losses, damages (including indirect or consequential damage) and costs you may incur as a result of this product being inaccurate or incomplete in any way or for any reason.

© Copyright Mackay Regional Council 2017
Gazettal Date: 30 June 2017
Geocentric Datum of Australia 1994 (GDA94)

Approx Scale @ A3 1:200,000





Development Constraints

Wildlife Hazard Buffer Zone

- Wildlife hazard buffer zone - 3km
- Wildlife hazard buffer zone - 8km
- Wildlife hazard buffer zone - 13km

Australian Noise Exposure Forecast Contour - ANEF

- ANEF 20 - 25 contour
- ANEF 25 - 30 contour
- ANEF 30 - 35 contour
- ANEF 35 - 40 contour

Lighting Management Area

- Lighting area buffer 6km

Cadastre

- Local Government Boundary
- Cadastre - June 2017 (Sourced DNRM)
- Suburb or Locality
- Waterway or Waterbody

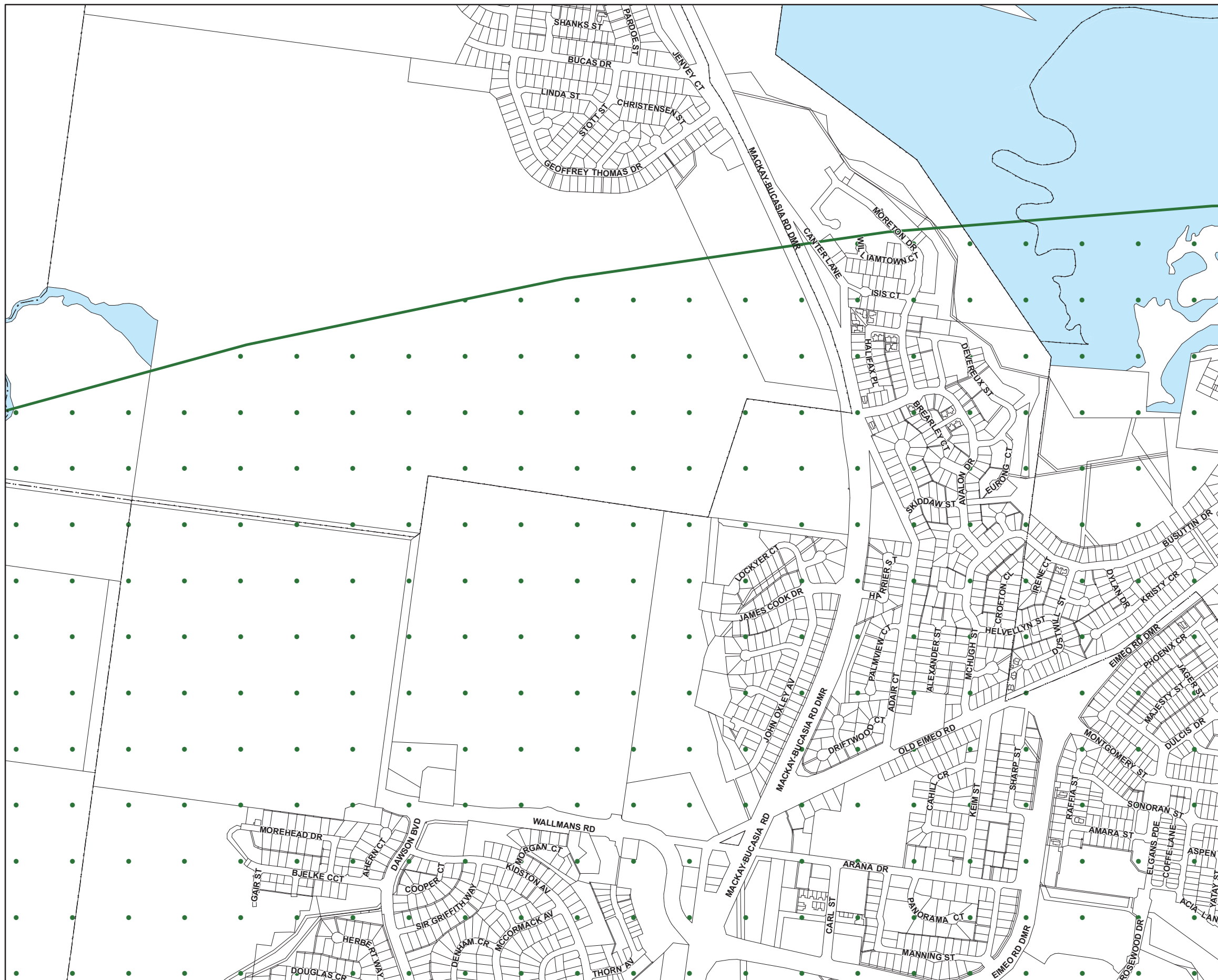
Airport Environs Overlay data was compiled by Mackay Regional Council based on latest available information. The Department of Transport and Main Roads (DTMR) provided Wildlife Hazard Buffer Zone and ANEF information dated 8th August 2017 and Lighting Management Area information dated 26 July 2017. This data is to be used as a guide only for planning purposes.

While every care is taken to ensure the accuracy of this product Mackay Regional Council makes no representations or warranties about the accuracy, reliability, completeness or suitability for any particular purpose and disclaims all responsibility and all liability (including without limitation, liability in negligence) or all expenses, losses, damages (including indirect or consequential damage) and costs you may incur as a result of this product being inaccurate or incomplete in any way or for any reason.

© Copyright Mackay Regional Council 2017
Gazettal Date: 30 June 2017
Geocentric Datum of Australia 1994 (GDA94)

Approx Scale @ A3 1:200,000





Development Constraints

Wildlife Hazard Buffer Zone

- Wildlife hazard buffer zone - 3km
- Wildlife hazard buffer zone - 8km
- Wildlife hazard buffer zone - 13km

Australian Noise Exposure Forecast Contour - ANEF

- ANEF 20 - 25 contour
- ANEF 25 - 30 contour
- ANEF 30 - 35 contour
- ANEF 35 - 40 contour

Lighting Management Area

- Lighting area buffer 6km

Cadastre

- Local Government Boundary
- Cadastre - June 2017 (Sourced DNRM)
- Suburb or Locality
- Waterway or Waterbody

Airport Environs Overlay data was compiled by Mackay Regional Council based on latest available information. The Department of Transport and Main Roads (DTMR) provided Wildlife Hazard Buffer Zone and ANEF information dated 8th August 2017 and Lighting Management Area information dated 26 July 2017. This data is to be used as a guide only for planning purposes.

While every care is taken to ensure the accuracy of this product Mackay Regional Council makes no representations or warranties about the accuracy, reliability, completeness or suitability for any particular purpose and disclaims all responsibility and all liability (including without limitation, liability in negligence) or all expenses, losses, damages (including indirect or consequential damage) and costs you may incur as a result of this product being inaccurate or incomplete in any way or for any reason.

© Copyright Mackay Regional Council 2017
Gazetted Date: 30 June 2017
Geocentric Datum of Australia 1994 (GDA94)

Approx Scale @ A3 1:10000



Airport Environs Overlay Map - AE - WN - 22



Development Constraints

- Wildlife Hazard Buffer Zone**
- Wildlife hazard buffer zone - 3km
 - Wildlife hazard buffer zone - 8km
 - Wildlife hazard buffer zone - 13km

Australian Noise Exposure Forecast Contour - ANEF

- ANEF 20 - 25 contour
- ANEF 25 - 30 contour
- ANEF 30 - 35 contour
- ANEF 35 - 40 contour

Lighting Management Area

- Lighting area buffer 6km

Cadastre

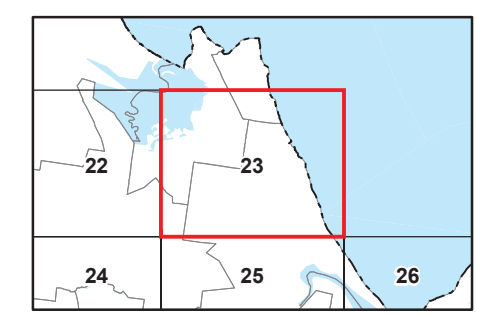
- Local Government Boundary
- Cadastre - June 2017 (Sourced DNRM)
- Suburb or Locality
- Waterway or Waterbody

Airport Environs Overlay data was compiled by Mackay Regional Council based on latest available information. The Department of Transport and Main Roads (DTMR) provided Wildlife Hazard Buffer Zone and ANEF information dated 8th August 2017 and Lighting Management Area information dated 26 July 2017. This data is to be used as a guide only for planning purposes.

While every care is taken to ensure the accuracy of this product Mackay Regional Council makes no representations or warranties about the accuracy, reliability, completeness or suitability for any particular purpose and disclaims all responsibility and all liability (including without limitation, liability in negligence) or all expenses, losses, damages (including indirect or consequential damage) and costs you may incur as a result of this product being inaccurate or incomplete in any way or for any reason.

© Copyright Mackay Regional Council 2017
Gazettal Date: 30 June 2017
Geocentric Datum of Australia 1994 (GDA94)

Approx Scale @ A3 1:10000





Development Constraints

- Wildlife Hazard Buffer Zone**
- Wildlife hazard buffer zone - 3km
 - Wildlife hazard buffer zone - 8km
 - Wildlife hazard buffer zone - 13km

- Australian Noise Exposure Forecast Contour - ANEF**
- ANEF 20 - 25 contour
 - ANEF 25 - 30 contour
 - ANEF 30 - 35 contour
 - ANEF 35 - 40 contour

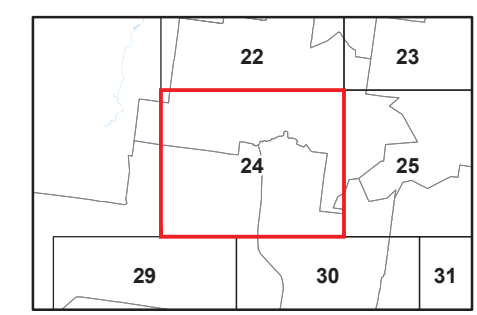
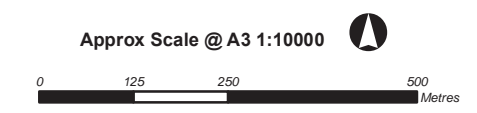
- Lighting Management Area**
- Lighting area buffer 6km

- Cadastre**
- Local Government Boundary
 - Cadastre - June 2017 (Sourced DNRM)
 - Suburb or Locality
 - Waterway or Waterbody

Airport Environs Overlay data was compiled by Mackay Regional Council based on latest available information. The Department of Transport and Main Roads (DTMR) provided Wildlife Hazard Buffer Zone and ANEF information dated 8th August 2017 and Lighting Management Area information dated 26 July 2017. This data is to be used as a guide only for planning purposes.

While every care is taken to ensure the accuracy of this product Mackay Regional Council makes no representations or warranties about the accuracy, reliability, completeness or suitability for any particular purpose and disclaims all responsibility and all liability (including without limitation, liability in negligence) or all expenses, losses, damages (including indirect or consequential damage) and costs you may incur as a result of this product being inaccurate or incomplete in any way or for any reason.

© Copyright Mackay Regional Council 2017
Gazettal Date: 30 June 2017
Geocentric Datum of Australia 1994 (GDA94)



Airport Environs Overlay Map - AE - WN - 24



Development Constraints

Wildlife Hazard Buffer Zone

- Wildlife hazard buffer zone - 3km
- Wildlife hazard buffer zone - 8km
- Wildlife hazard buffer zone - 13km

Australian Noise Exposure Forecast Contour - ANEF

- ANEF 20 - 25 contour
- ANEF 25 - 30 contour
- ANEF 30 - 35 contour
- ANEF 35 - 40 contour

Lighting Management Area

- Lighting area buffer 6km

Cadastre

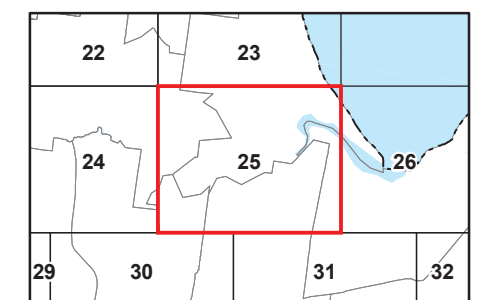
- Local Government Boundary
- Cadastre - June 2017 (Sourced DNRM)
- Suburb or Locality
- Waterway or Waterbody

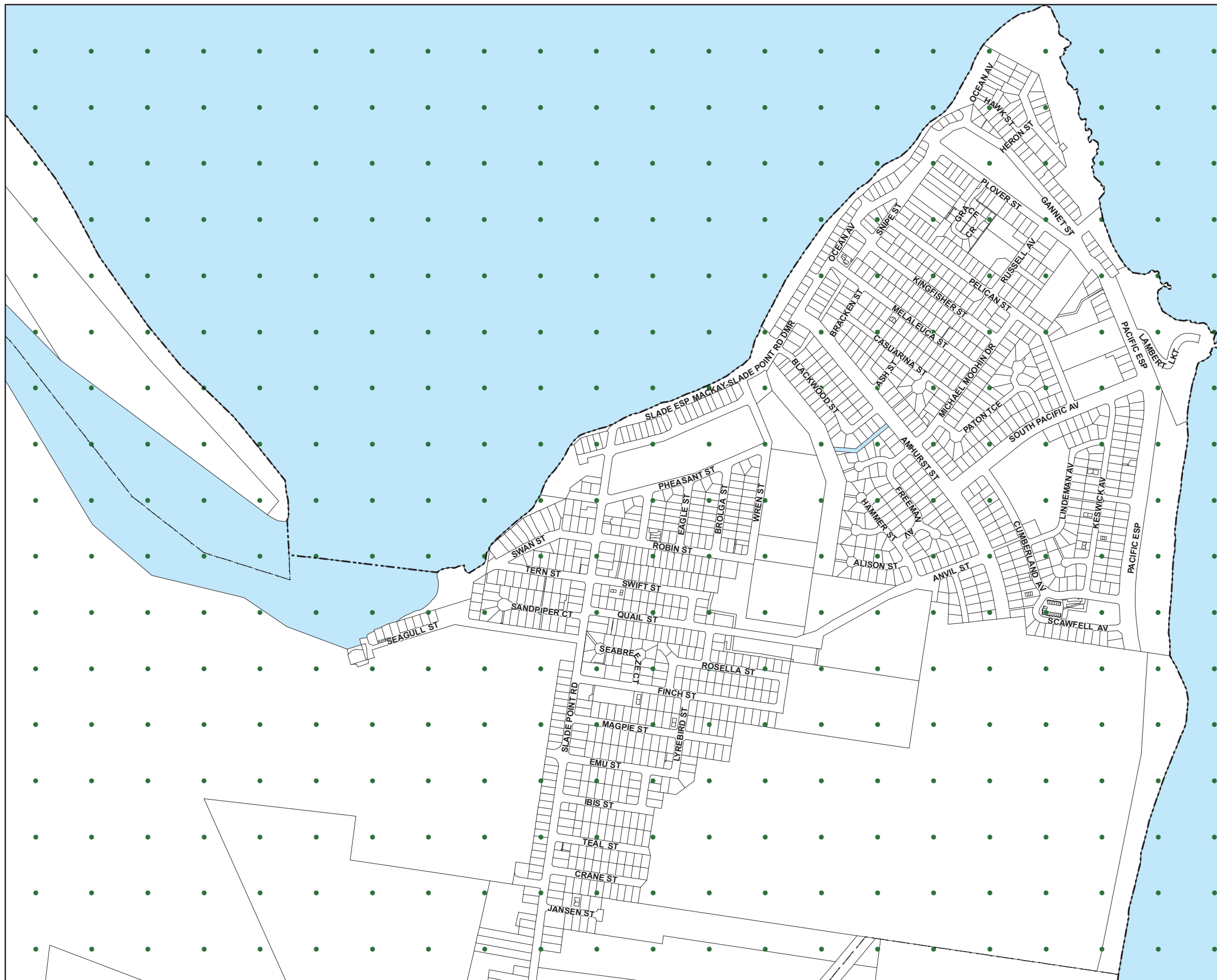
Airport Environs Overlay data was compiled by Mackay Regional Council based on latest available information. The Department of Transport and Main Roads (DTMR) provided Wildlife Hazard Buffer Zone and ANEF information dated 8th August 2017 and Lighting Management Area information dated 26 July 2017. This data is to be used as a guide only for planning purposes.

While every care is taken to ensure the accuracy of this product Mackay Regional Council makes no representations or warranties about the accuracy, reliability, completeness or suitability for any particular purpose and disclaims all responsibility and all liability (including without limitation, liability in negligence) or all expenses, losses, damages (including indirect or consequential damage) and costs you may incur as a result of this product being inaccurate or incomplete in any way or for any reason.

© Copyright Mackay Regional Council 2017
Gazetted Date: 30 June 2017
Geocentric Datum of Australia 1994 (GDA94)

Approx Scale @ A3 1:10000





Development Constraints

Wildlife Hazard Buffer Zone

- Wildlife hazard buffer zone - 3km
- Wildlife hazard buffer zone - 8km
- Wildlife hazard buffer zone - 13km

Australian Noise Exposure Forecast Contour - ANEF

- ANEF 20 - 25 contour
- ANEF 25 - 30 contour
- ANEF 30 - 35 contour
- ANEF 35 - 40 contour

Lighting Management Area

- Lighting area buffer 6km

Cadastre

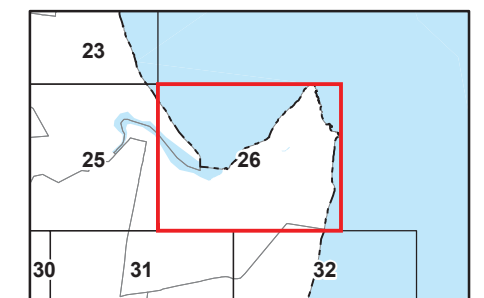
- Local Government Boundary
- Cadastre - June 2017 (Sourced DNRM)
- Suburb or Locality
- Waterway or Waterbody

Airport Environs Overlay data was compiled by Mackay Regional Council based on latest available information. The Department of Transport and Main Roads (DTMR) provided Wildlife Hazard Buffer Zone and ANEF information dated 8th August 2017 and Lighting Management Area information dated 26 July 2017. This data is to be used as a guide only for planning purposes.

While every care is taken to ensure the accuracy of this product Mackay Regional Council makes no representations or warranties about the accuracy, reliability, completeness or suitability for any particular purpose and disclaims all responsibility and all liability (including without limitation, liability in negligence) or all expenses, losses, damages (including indirect or consequential damage) and costs you may incur as a result of this product being inaccurate or incomplete in any way or for any reason.

© Copyright Mackay Regional Council 2017
Gazettal Date: 30 June 2017
Geocentric Datum of Australia 1994 (GDA94)




Approx Scale @ A3 1:10000









Development Constraints


Wildlife Hazard Buffer Zone

-  Wildlife hazard buffer zone - 3km
-  Wildlife hazard buffer zone - 8km
-  Wildlife hazard buffer zone - 13km





Australian Noise Exposure Forecast Contour - ANEF

-  ANEF 20 - 25 contour
-  ANEF 25 - 30 contour
-  ANEF 30 - 35 contour
-  ANEF 35 - 40 contour

Lighting Management Area

-  Lighting area buffer 6km

Cadastre

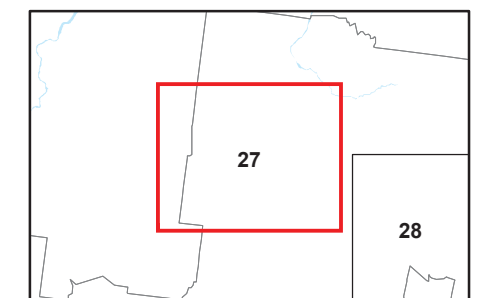
-  Local Government Boundary
-  Cadastre - June 2017 (Sourced DNRM)
-  Suburb or Locality
-  Waterway or Waterbody

Airport Environs Overlay data was compiled by Mackay Regional Council based on latest available information. The Department of Transport and Main Roads (DTMR) provided Wildlife Hazard Buffer Zone and ANEF information dated 8th August 2017 and Lighting Management Area information dated 26 July 2017. This data is to be used as a guide only for planning purposes.

While every care is taken to ensure the accuracy of this product Mackay Regional Council makes no representations or warranties about the accuracy, reliability, completeness or suitability for any particular purpose and disclaims all responsibility and all liability (including without limitation, liability in negligence) or all expenses, losses, damages (including indirect or consequential damage) and costs you may incur as a result of this product being inaccurate or incomplete in any way or for any reason.

© Copyright Mackay Regional Council 2017
Gazettal Date: 30 June 2017
Geocentric Datum of Australia 1994 (GDA94)




Approx Scale @ A3 1:10000









Development Constraints


Wildlife Hazard Buffer Zone

-  Wildlife hazard buffer zone - 3km
-  Wildlife hazard buffer zone - 8km
-  Wildlife hazard buffer zone - 13km





Australian Noise Exposure Forecast Contour - ANEF

-  ANEF 20 - 25 contour
-  ANEF 25 - 30 contour
-  ANEF 30 - 35 contour
-  ANEF 35 - 40 contour

Lighting Management Area

-  Lighting area buffer 6km

Cadastral

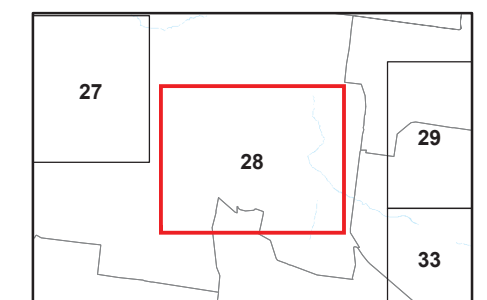
-  Local Government Boundary
-  Cadastral - June 2017 (Sourced DNRM)
-  Suburb or Locality
-  Waterway or Waterbody

Airport Environs Overlay data was compiled by Mackay Regional Council based on latest available information. The Department of Transport and Main Roads (DTMR) provided Wildlife Hazard Buffer Zone and ANEF information dated 8th August 2017 and Lighting Management Area information dated 26 July 2017. This data is to be used as a guide only for planning purposes.

While every care is taken to ensure the accuracy of this product Mackay Regional Council makes no representations or warranties about the accuracy, reliability, completeness or suitability for any particular purpose and disclaims all responsibility and all liability (including without limitation, liability in negligence) or all expenses, losses, damages (including indirect or consequential damage) and costs you may incur as a result of this product being inaccurate or incomplete in any way or for any reason.

© Copyright Mackay Regional Council 2017
Gazettal Date: 30 June 2017
Geocentric Datum of Australia 1994 (GDA94)




Approx Scale @ A3 1:10000









Development Constraints


Wildlife Hazard Buffer Zone

-  Wildlife hazard buffer zone - 3km
-  Wildlife hazard buffer zone - 8km
-  Wildlife hazard buffer zone - 13km





Australian Noise Exposure Forecast Contour - ANEF

-  ANEF 20 - 25 contour
-  ANEF 25 - 30 contour
-  ANEF 30 - 35 contour
-  ANEF 35 - 40 contour

Lighting Management Area

-  Lighting area buffer 6km

Cadastre

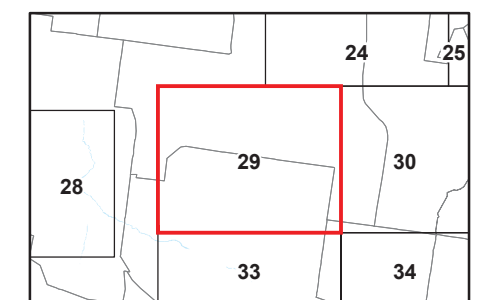
-  Local Government Boundary
-  Cadastre - June 2017 (Sourced DNRM)
-  Suburb or Locality
-  Waterway or Waterbody

Airport Environs Overlay data was compiled by Mackay Regional Council based on latest available information. The Department of Transport and Main Roads (DTMR) provided Wildlife Hazard Buffer Zone and ANEF information dated 8th August 2017 and Lighting Management Area information dated 26 July 2017. This data is to be used as a guide only for planning purposes.

While every care is taken to ensure the accuracy of this product Mackay Regional Council makes no representations or warranties about the accuracy, reliability, completeness or suitability for any particular purpose and disclaims all responsibility and all liability (including without limitation, liability in negligence) or all expenses, losses, damages (including indirect or consequential damage) and costs you may incur as a result of this product being inaccurate or incomplete in any way or for any reason.

© Copyright Mackay Regional Council 2017
Gazettal Date: 30 June 2017
Geocentric Datum of Australia 1994 (GDA94)

Approx Scale @ A3 1:10000



Airport Environs Overlay Map - AE - WN - 29



Development Constraints

Wildlife Hazard Buffer Zone

- Wildlife hazard buffer zone - 3km
- Wildlife hazard buffer zone - 8km
- Wildlife hazard buffer zone - 13km

Australian Noise Exposure Forecast Contour - ANEF

- ANEF 20 - 25 contour
- ANEF 25 - 30 contour
- ANEF 30 - 35 contour
- ANEF 35 - 40 contour

Lighting Management Area

- Lighting area buffer 6km

Cadastre

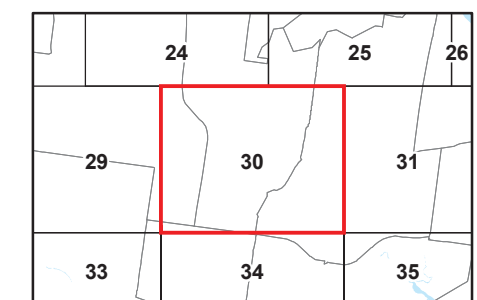
- Local Government Boundary
- Cadastre - June 2017 (Sourced DNRM)
- Suburb or Locality
- Waterway or Waterbody

Airport Environs Overlay data was compiled by Mackay Regional Council based on latest available information. The Department of Transport and Main Roads (DTMR) provided Wildlife Hazard Buffer Zone and ANEF information dated 8th August 2017 and Lighting Management Area information dated 26 July 2017. This data is to be used as a guide only for planning purposes.

While every care is taken to ensure the accuracy of this product Mackay Regional Council makes no representations or warranties about the accuracy, reliability, completeness or suitability for any particular purpose and disclaims all responsibility and all liability (including without limitation, liability in negligence) or all expenses, losses, damages (including indirect or consequential damage) and costs you may incur as a result of this product being inaccurate or incomplete in any way or for any reason.

© Copyright Mackay Regional Council 2017
Gazettal Date: 30 June 2017
Geocentric Datum of Australia 1994 (GDA94)

Approx Scale @ A3 1:10000





Development Constraints

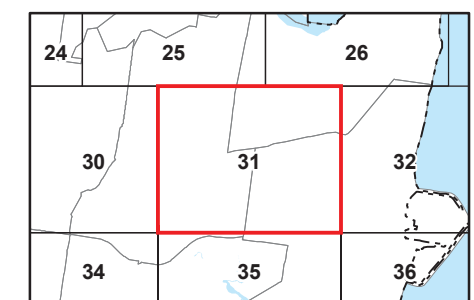
- Wildlife Hazard Buffer Zone**
 - Wildlife hazard buffer zone - 3km
 - Wildlife hazard buffer zone - 8km
 - Wildlife hazard buffer zone - 13km
- Australian Noise Exposure Forecast Contour - ANEF**
 - ANEF 20 - 25 contour
 - ANEF 25 - 30 contour
 - ANEF 30 - 35 contour
 - ANEF 35 - 40 contour
- Lighting Management Area**
 - Lighting area buffer 6km
- Cadastre**
 - Local Government Boundary
 - Cadastre - June 2017 (Sourced DNRM)
 - Suburb or Locality
 - Waterway or Waterbody

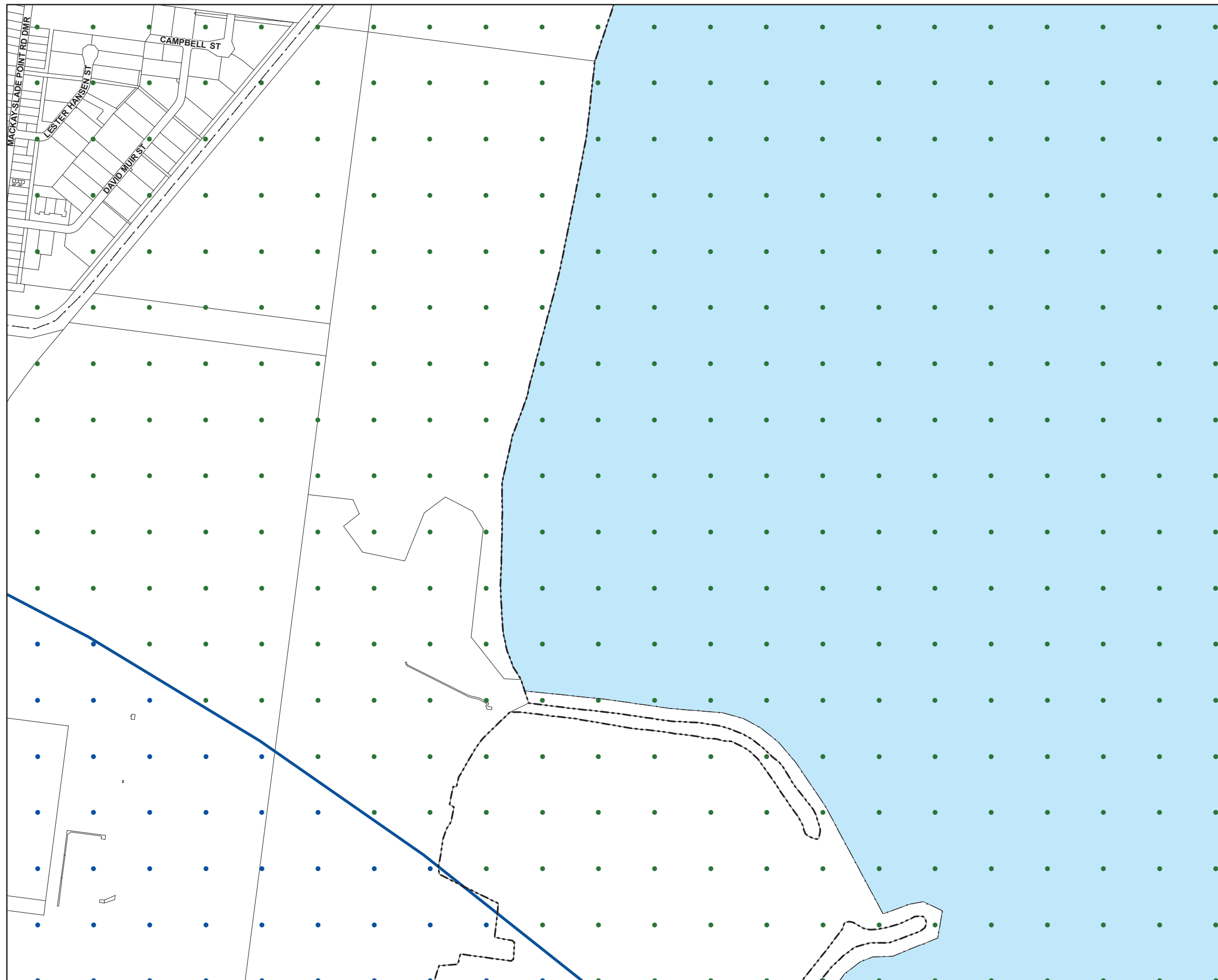
Airport Environs Overlay data was compiled by Mackay Regional Council based on latest available information. The Department of Transport and Main Roads (DTMR) provided Wildlife Hazard Buffer Zone and ANEF information dated 8th August 2017 and Lighting Management Area information dated 26 July 2017. This data is to be used as a guide only for planning purposes.

While every care is taken to ensure the accuracy of this product Mackay Regional Council makes no representations or warranties about the accuracy, reliability, completeness or suitability for any particular purpose and disclaims all responsibility and all liability (including without limitation, liability in negligence) or all expenses, losses, damages (including indirect or consequential damage) and costs you may incur as a result of this product being inaccurate or incomplete in any way or for any reason.

© Copyright Mackay Regional Council 2017
Gazettal Date: 30 June 2017
Geocentric Datum of Australia 1994 (GDA94)

Approx Scale @ A3 1:10000





Development Constraints

Wildlife Hazard Buffer Zone

- Wildlife hazard buffer zone - 3km
- Wildlife hazard buffer zone - 8km
- Wildlife hazard buffer zone - 13km

Australian Noise Exposure Forecast Contour - ANEF

- ANEF 20 - 25 contour
- ANEF 25 - 30 contour
- ANEF 30 - 35 contour
- ANEF 35 - 40 contour

Lighting Management Area

- Lighting area buffer 6km

Cadastre

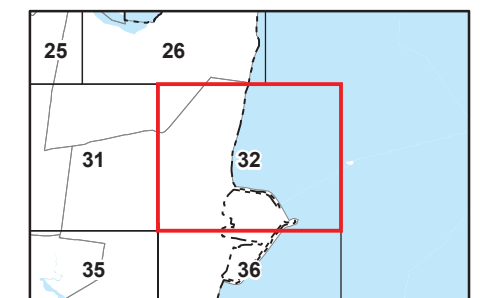
- Local Government Boundary
- Cadastre - June 2017 (Sourced DNRM)
- Suburb or Locality
- Waterway or Waterbody

Airport Environs Overlay data was compiled by Mackay Regional Council based on latest available information. The Department of Transport and Main Roads (DTMR) provided Wildlife Hazard Buffer Zone and ANEF information dated 8th August 2017 and Lighting Management Area information dated 26 July 2017. This data is to be used as a guide only for planning purposes.

While every care is taken to ensure the accuracy of this product Mackay Regional Council makes no representations or warranties about the accuracy, reliability, completeness or suitability for any particular purpose and disclaims all responsibility and all liability (including without limitation, liability in negligence) or all expenses, losses, damages (including indirect or consequential damage) and costs you may incur as a result of this product being inaccurate or incomplete in any way or for any reason.

© Copyright Mackay Regional Council 2017
Gazettal Date: 30 June 2017
Geocentric Datum of Australia 1994 (GDA94)

Approx Scale @ A3 1:10000





Development Constraints

Wildlife Hazard Buffer Zone

- Wildlife hazard buffer zone - 3km
- Wildlife hazard buffer zone - 8km
- Wildlife hazard buffer zone - 13km

Australian Noise Exposure Forecast Contour - ANEF

- ANEF 20 - 25 contour
- ANEF 25 - 30 contour
- ANEF 30 - 35 contour
- ANEF 35 - 40 contour

Lighting Management Area

- Lighting area buffer 6km

Cadastre

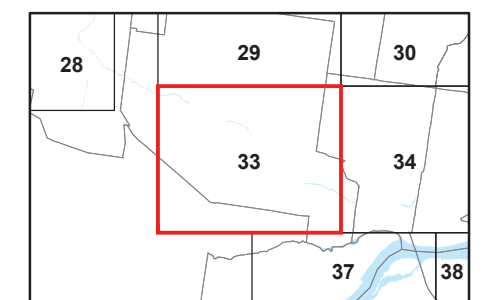
- Local Government Boundary
- Cadastre - June 2017 (Sourced DNRM)
- Suburb or Locality
- Waterway or Waterbody

Airport Environs Overlay data was compiled by Mackay Regional Council based on latest available information. The Department of Transport and Main Roads (DTMR) provided Wildlife Hazard Buffer Zone and ANEF information dated 8th August 2017 and Lighting Management Area information dated 26 July 2017. This data is to be used as a guide only for planning purposes.

While every care is taken to ensure the accuracy of this product Mackay Regional Council makes no representations or warranties about the accuracy, reliability, completeness or suitability for any particular purpose and disclaims all responsibility and all liability (including without limitation, liability in negligence) or all expenses, losses, damages (including indirect or consequential damage) and costs you may incur as a result of this product being inaccurate or incomplete in any way or for any reason.

© Copyright Mackay Regional Council 2017
Gazettal Date: 30 June 2017
Geocentric Datum of Australia 1994 (GDA94)

Approx Scale @ A3 1:10000





Development Constraints

Wildlife Hazard Buffer Zone

- Wildlife hazard buffer zone - 3km
- Wildlife hazard buffer zone - 8km
- Wildlife hazard buffer zone - 13km

Australian Noise Exposure Forecast Contour - ANEF

- ANEF 20 - 25 contour
- ANEF 25 - 30 contour
- ANEF 30 - 35 contour
- ANEF 35 - 40 contour

Lighting Management Area

- Lighting area buffer 6km

Cadastre

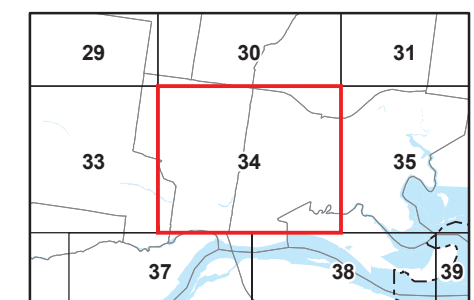
- Local Government Boundary
- Cadastre - June 2017 (Sourced DNRM)
- Suburb or Locality
- Waterway or Waterbody

Airport Environs Overlay data was compiled by Mackay Regional Council based on latest available information. The Department of Transport and Main Roads (DTMR) provided Wildlife Hazard Buffer Zone and ANEF information dated 8th August 2017 and Lighting Management Area information dated 26 July 2017. This data is to be used as a guide only for planning purposes.

While every care is taken to ensure the accuracy of this product Mackay Regional Council makes no representations or warranties about the accuracy, reliability, completeness or suitability for any particular purpose and disclaims all responsibility and all liability (including without limitation, liability in negligence) or all expenses, losses, damages (including indirect or consequential damage) and costs you may incur as a result of this product being inaccurate or incomplete in any way or for any reason.

© Copyright Mackay Regional Council 2017
Gazettal Date: 30 June 2017
Geocentric Datum of Australia 1994 (GDA94)

Approx Scale @ A3 1:10000





Development Constraints

Wildlife Hazard Buffer Zone

- Wildlife hazard buffer zone - 3km
- Wildlife hazard buffer zone - 8km
- Wildlife hazard buffer zone - 13km

Australian Noise Exposure Forecast Contour - ANEF

- ANEF 20 - 25 contour
- ANEF 25 - 30 contour
- ANEF 30 - 35 contour
- ANEF 35 - 40 contour

Lighting Management Area

- Lighting area buffer 6km

Cadastre

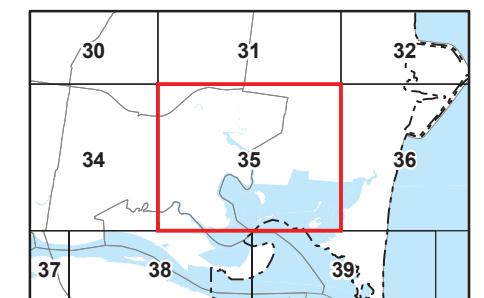
- Local Government Boundary
- Cadastre - June 2017 (Sourced DNRM)
- Suburb or Locality
- Waterway or Waterbody

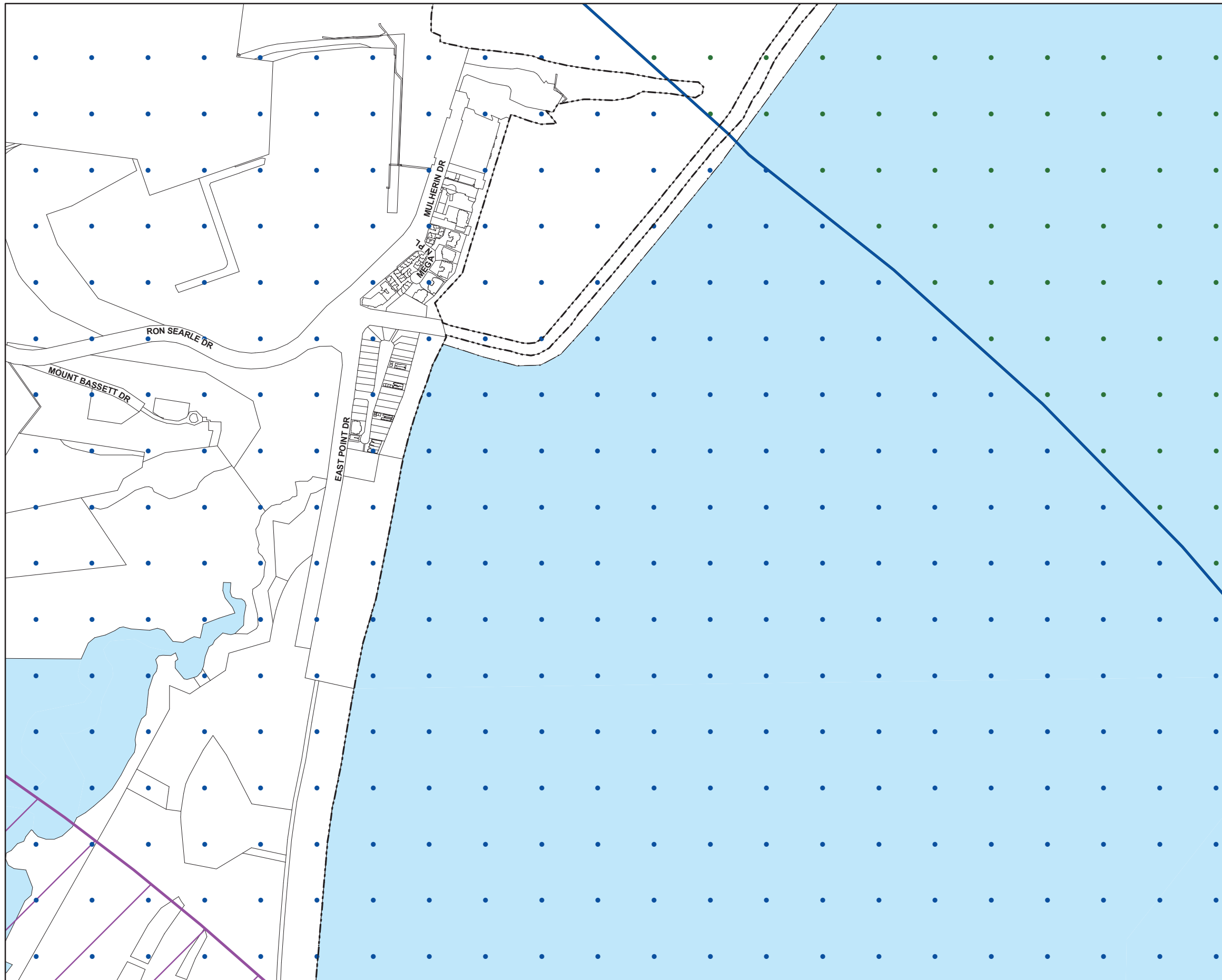
Airport Environs Overlay data was compiled by Mackay Regional Council based on latest available information. The Department of Transport and Main Roads (DTMR) provided Wildlife Hazard Buffer Zone and ANEF information dated 8th August 2017 and Lighting Management Area information dated 26 July 2017. This data is to be used as a guide only for planning purposes.

While every care is taken to ensure the accuracy of this product Mackay Regional Council makes no representations or warranties about the accuracy, reliability, completeness or suitability for any particular purpose and disclaims all responsibility and all liability (including without limitation, liability in negligence) or all expenses, losses, damages (including indirect or consequential damage) and costs you may incur as a result of this product being inaccurate or incomplete in any way or for any reason.

© Copyright Mackay Regional Council 2017
 Gazettal Date: 30 June 2017
 Geocentric Datum of Australia 1994 (GDA94)




Approx Scale @ A3 1:10000









Development Constraints


Wildlife Hazard Buffer Zone

-  Wildlife hazard buffer zone - 3km
-  Wildlife hazard buffer zone - 8km
-  Wildlife hazard buffer zone - 13km





Australian Noise Exposure Forecast Contour - ANEF

-  ANEF 20 - 25 contour
-  ANEF 25 - 30 contour
-  ANEF 30 - 35 contour
-  ANEF 35 - 40 contour

Lighting Management Area

-  Lighting area buffer 6km

Cadastre

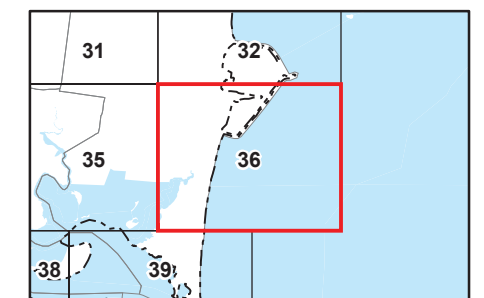
-  Local Government Boundary
-  Cadastre - June 2017 (Sourced DNRM)
-  Suburb or Locality
-  Waterway or Waterbody

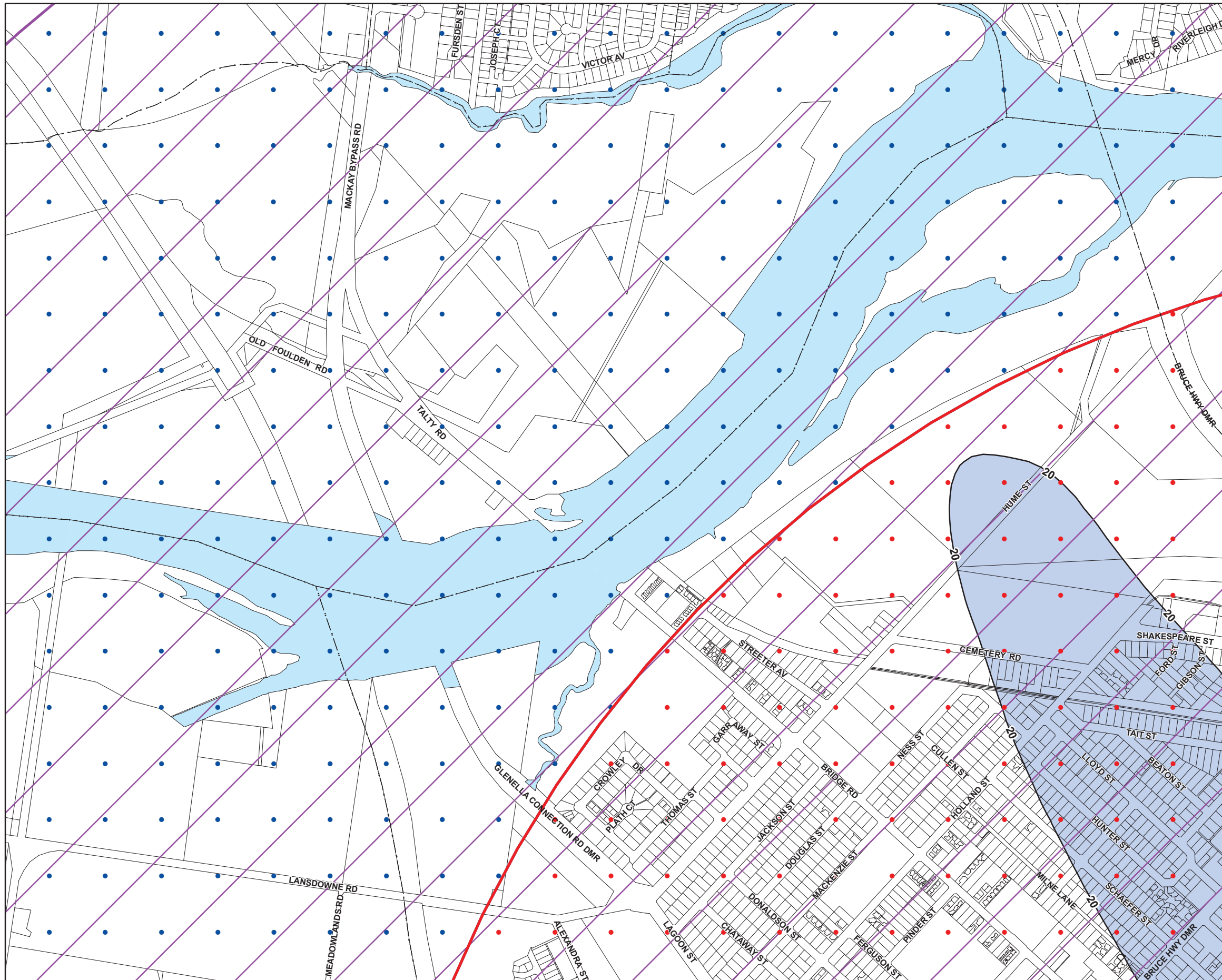
Airport Environs Overlay data was compiled by Mackay Regional Council based on latest available information. The Department of Transport and Main Roads (DTMR) provided Wildlife Hazard Buffer Zone and ANEF information dated 8th August 2017 and Lighting Management Area information dated 26 July 2017. This data is to be used as a guide only for planning purposes.

While every care is taken to ensure the accuracy of this product Mackay Regional Council makes no representations or warranties about the accuracy, reliability, completeness or suitability for any particular purpose and disclaims all responsibility and all liability (including without limitation, liability in negligence) or all expenses, losses, damages (including indirect or consequential damage) and costs you may incur as a result of this product being inaccurate or incomplete in any way or for any reason.

© Copyright Mackay Regional Council 2017
Gazettal Date: 30 June 2017
Geocentric Datum of Australia 1994 (GDA94)

Approx Scale @ A3 1:10000





Development Constraints

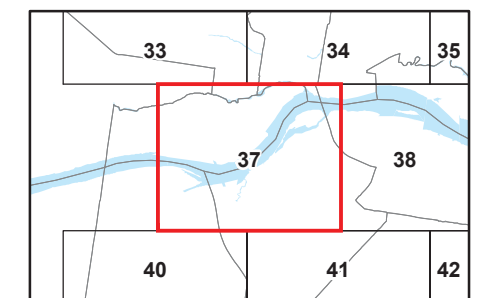
- Wildlife Hazard Buffer Zone**
 - Wildlife hazard buffer zone - 3km
 - Wildlife hazard buffer zone - 8km
 - Wildlife hazard buffer zone - 13km
- Australian Noise Exposure Forecast Contour - ANEF**
 - ANEF 20 - 25 contour
 - ANEF 25 - 30 contour
 - ANEF 30 - 35 contour
 - ANEF 35 - 40 contour
- Lighting Management Area**
 - Lighting area buffer 6km
- Cadastre**
 - Local Government Boundary
 - Cadastre - June 2017 (Sourced DNRM)
 - Suburb or Locality
 - Waterway or Waterbody

Airport Environs Overlay data was compiled by Mackay Regional Council based on latest available information. The Department of Transport and Main Roads (DTMR) provided Wildlife Hazard Buffer Zone and ANEF information dated 8th August 2017 and Lighting Management Area information dated 26 July 2017. This data is to be used as a guide only for planning purposes.

While every care is taken to ensure the accuracy of this product Mackay Regional Council makes no representations or warranties about the accuracy, reliability, completeness or suitability for any particular purpose and disclaims all responsibility and all liability (including without limitation, liability in negligence) or all expenses, losses, damages (including indirect or consequential damage) and costs you may incur as a result of this product being inaccurate or incomplete in any way or for any reason.

© Copyright Mackay Regional Council 2017
 Gazettal Date: 30 June 2017
 Geocentric Datum of Australia 1994 (GDA94)

Approx Scale @ A3 1:10000





Development Constraints

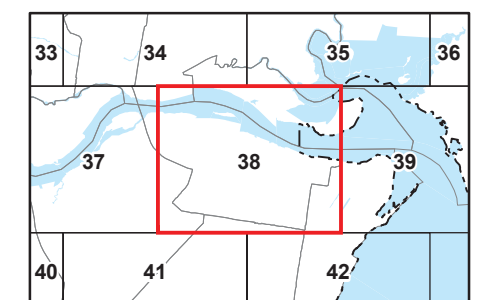
- Wildlife Hazard Buffer Zone**
 - Wildlife hazard buffer zone - 3km
 - Wildlife hazard buffer zone - 8km
 - Wildlife hazard buffer zone - 13km
- Australian Noise Exposure Forecast Contour - ANEF**
 - ANEF 20 - 25 contour
 - ANEF 25 - 30 contour
 - ANEF 30 - 35 contour
 - ANEF 35 - 40 contour
- Lighting Management Area**
 - Lighting area buffer 6km
- Cadastre**
 - Local Government Boundary
 - Cadastre - June 2017 (Sourced DNRM)
 - Suburb or Locality
 - Waterway or Waterbody

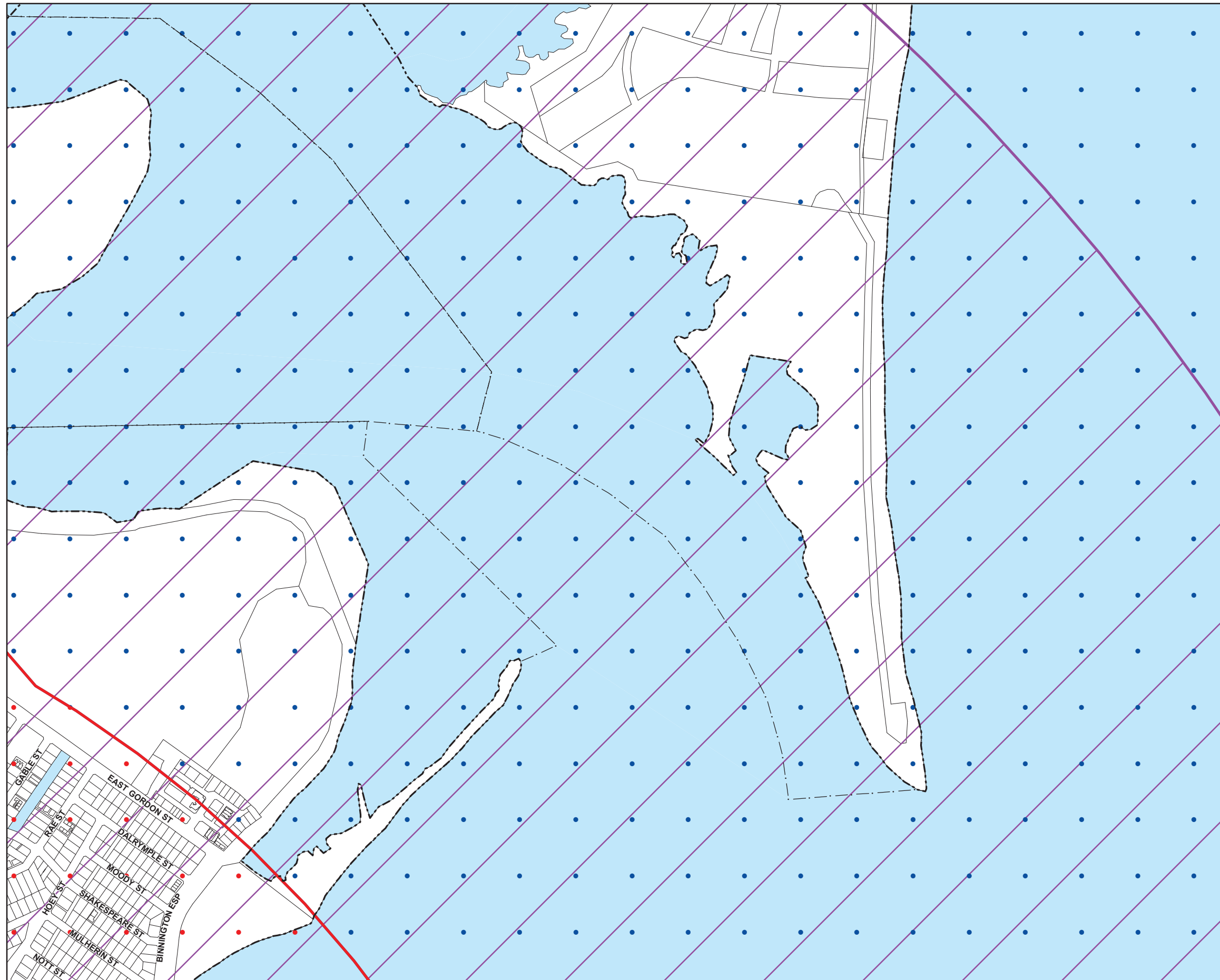
Airport Environs Overlay data was compiled by Mackay Regional Council based on latest available information. The Department of Transport and Main Roads (DTMR) provided Wildlife Hazard Buffer Zone and ANEF information dated 8th August 2017 and Lighting Management Area information dated 26 July 2017. This data is to be used as a guide only for planning purposes.

While every care is taken to ensure the accuracy of this product Mackay Regional Council makes no representations or warranties about the accuracy, reliability, completeness or suitability for any particular purpose and disclaims all responsibility and all liability (including without limitation, liability in negligence) or all expenses, losses, damages (including indirect or consequential damage) and costs you may incur as a result of this product being inaccurate or incomplete in any way or for any reason.

© Copyright Mackay Regional Council 2017
 Gazetted Date: 30 June 2017
 Geocentric Datum of Australia 1994 (GDA94)




Approx Scale @ A3 1:10000









Development Constraints


Wildlife Hazard Buffer Zone

-  Wildlife hazard buffer zone - 3km
-  Wildlife hazard buffer zone - 8km
-  Wildlife hazard buffer zone - 13km





Australian Noise Exposure Forecast Contour - ANEF

-  ANEF 20 - 25 contour
-  ANEF 25 - 30 contour
-  ANEF 30 - 35 contour
-  ANEF 35 - 40 contour

Lighting Management Area

-  Lighting area buffer 6km

Cadastre

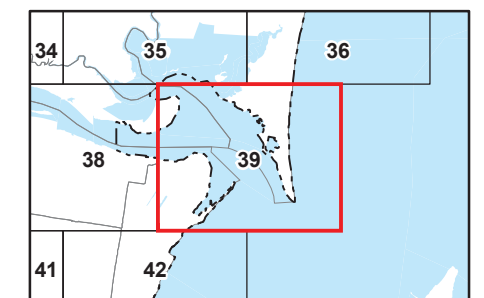
-  Local Government Boundary
-  Cadastre - June 2017 (Sourced DNRM)
-  Suburb or Locality
-  Waterway or Waterbody

Airport Environs Overlay data was compiled by Mackay Regional Council based on latest available information. The Department of Transport and Main Roads (DTMR) provided Wildlife Hazard Buffer Zone and ANEF information dated 8th August 2017 and Lighting Management Area information dated 26 July 2017. This data is to be used as a guide only for planning purposes.

While every care is taken to ensure the accuracy of this product Mackay Regional Council makes no representations or warranties about the accuracy, reliability, completeness or suitability for any particular purpose and disclaims all responsibility and all liability (including without limitation, liability in negligence) or all expenses, losses, damages (including indirect or consequential damage) and costs you may incur as a result of this product being inaccurate or incomplete in any way or for any reason.

© Copyright Mackay Regional Council 2017
Gazettal Date: 30 June 2017
Geocentric Datum of Australia 1994 (GDA94)

Approx Scale @ A3 1:10000





Development Constraints

Wildlife Hazard Buffer Zone

- Wildlife hazard buffer zone - 3km
- Wildlife hazard buffer zone - 8km
- Wildlife hazard buffer zone - 13km

Australian Noise Exposure Forecast Contour - ANEF

- ANEF 20 - 25 contour
- ANEF 25 - 30 contour
- ANEF 30 - 35 contour
- ANEF 35 - 40 contour

Lighting Management Area

- Lighting area buffer 6km

Cadastre

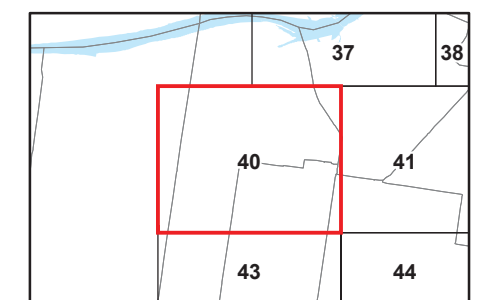
- Local Government Boundary
- Cadastre - June 2017 (Sourced DNRM)
- Suburb or Locality
- Waterway or Waterbody

Airport Environs Overlay data was compiled by Mackay Regional Council based on latest available information. The Department of Transport and Main Roads (DTMR) provided Wildlife Hazard Buffer Zone and ANEF information dated 8th August 2017 and Lighting Management Area information dated 26 July 2017. This data is to be used as a guide only for planning purposes.

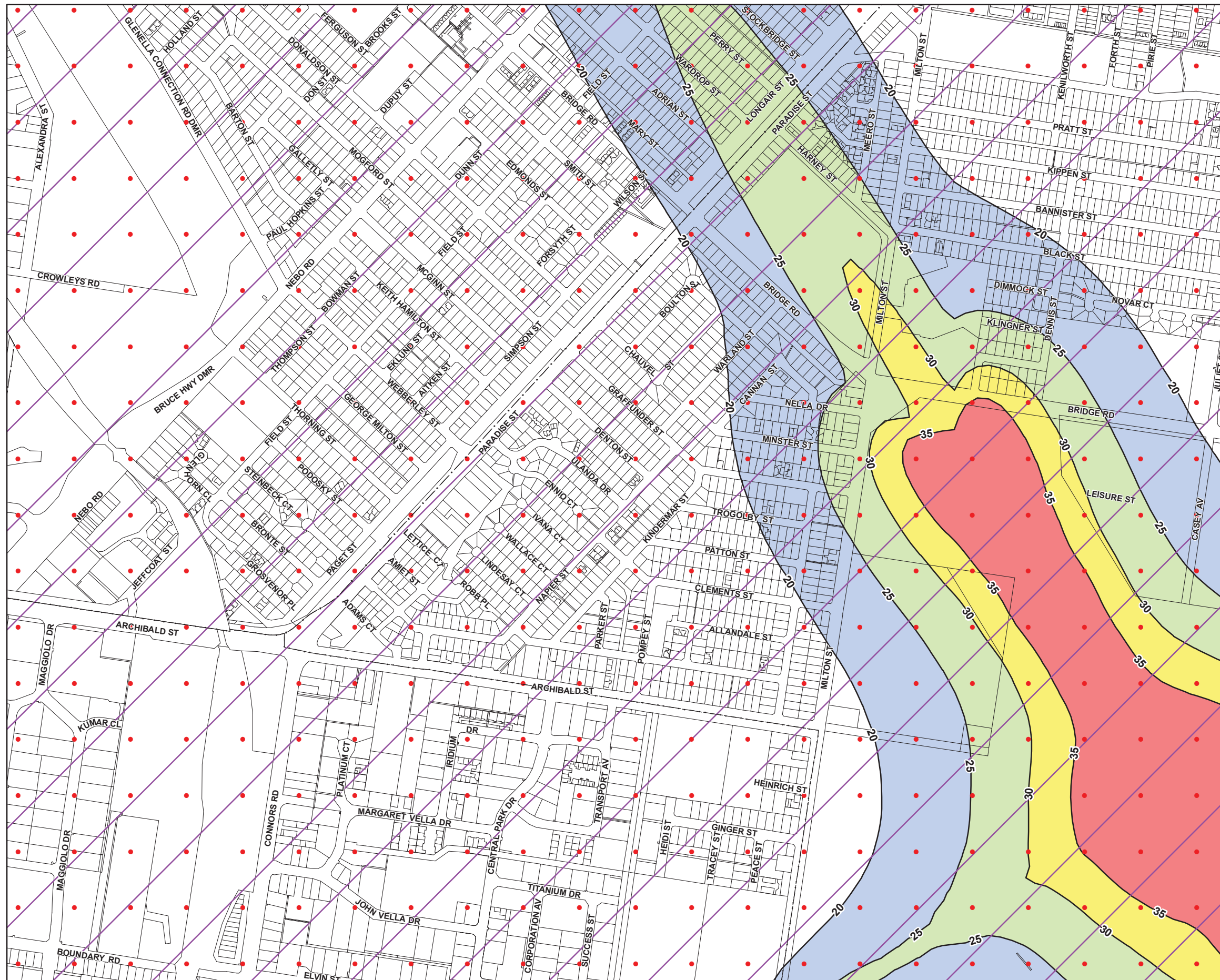
While every care is taken to ensure the accuracy of this product Mackay Regional Council makes no representations or warranties about the accuracy, reliability, completeness or suitability for any particular purpose and disclaims all responsibility and all liability (including without limitation, liability in negligence) or all expenses, losses, damages (including indirect or consequential damage) and costs you may incur as a result of this product being inaccurate or incomplete in any way or for any reason.

© Copyright Mackay Regional Council 2017
Gazettal Date: 30 June 2017
Geocentric Datum of Australia 1994 (GDA94)

Approx Scale @ A3 1:10000



Airport Environs Overlay Map - AE - WN - 40



Development Constraints

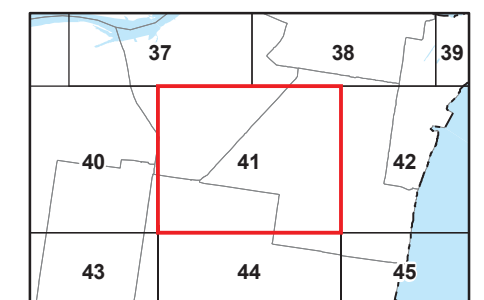
- Wildlife Hazard Buffer Zone**
- Wildlife hazard buffer zone - 3km
 - Wildlife hazard buffer zone - 8km
 - Wildlife hazard buffer zone - 13km
- Australian Noise Exposure Forecast Contour - ANEF**
- ANEF 20 - 25 contour
 - ANEF 25 - 30 contour
 - ANEF 30 - 35 contour
 - ANEF 35 - 40 contour
- Lighting Management Area**
- Lighting area buffer 6km
- Cadastre**
- Local Government Boundary
 - Cadastre - June 2017 (Sourced DNRM)
 - Suburb or Locality
 - Waterway or Waterbody

Airport Environs Overlay data was compiled by Mackay Regional Council based on latest available information. The Department of Transport and Main Roads (DTMR) provided Wildlife Hazard Buffer Zone and ANEF information dated 8th August 2017 and Lighting Management Area information dated 26 July 2017. This data is to be used as a guide only for planning purposes.

While every care is taken to ensure the accuracy of this product Mackay Regional Council makes no representations or warranties about the accuracy, reliability, completeness or suitability for any particular purpose and disclaims all responsibility and all liability (including without limitation, liability in negligence) or all expenses, losses, damages (including indirect or consequential damage) and costs you may incur as a result of this product being inaccurate or incomplete in any way or for any reason.

© Copyright Mackay Regional Council 2017
Gazetted Date: 30 June 2017
Geocentric Datum of Australia 1994 (GDA94)

Approx Scale @ A3 1:10000





Development Constraints

Wildlife Hazard Buffer Zone

- Wildlife hazard buffer zone - 3km
- Wildlife hazard buffer zone - 8km
- Wildlife hazard buffer zone - 13km

Australian Noise Exposure Forecast Contour - ANEF

- ANEF 20 - 25 contour
- ANEF 25 - 30 contour
- ANEF 30 - 35 contour
- ANEF 35 - 40 contour

Lighting Management Area

- Lighting area buffer 6km

Cadastre

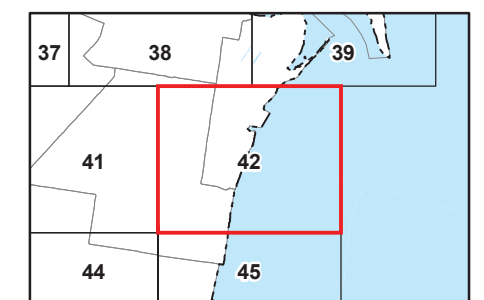
- Local Government Boundary
- Cadastre - June 2017 (Sourced DNRM)
- Suburb or Locality
- Waterway or Waterbody

Airport Environs Overlay data was compiled by Mackay Regional Council based on latest available information. The Department of Transport and Main Roads (DTMR) provided Wildlife Hazard Buffer Zone and ANEF information dated 8th August 2017 and Lighting Management Area information dated 26 July 2017. This data is to be used as a guide only for planning purposes.

While every care is taken to ensure the accuracy of this product Mackay Regional Council makes no representations or warranties about the accuracy, reliability, completeness or suitability for any particular purpose and disclaims all responsibility and all liability (including without limitation, liability in negligence) or all expenses, losses, damages (including indirect or consequential damage) and costs you may incur as a result of this product being inaccurate or incomplete in any way or for any reason.

© Copyright Mackay Regional Council 2017
Gazettal Date: 30 June 2017
Geocentric Datum of Australia 1994 (GDA94)

Approx Scale @ A3 1:10000





Development Constraints

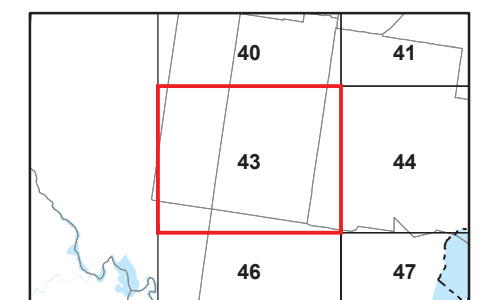
- Wildlife Hazard Buffer Zone**
 - Wildlife hazard buffer zone - 3km
 - Wildlife hazard buffer zone - 8km
 - Wildlife hazard buffer zone - 13km
- Australian Noise Exposure Forecast Contour - ANEF**
 - ANEF 20 - 25 contour
 - ANEF 25 - 30 contour
 - ANEF 30 - 35 contour
 - ANEF 35 - 40 contour
- Lighting Management Area**
 - Lighting area buffer 6km
- Cadastre**
 - Local Government Boundary
 - Cadastre - June 2017 (Sourced DNRM)
 - Suburb or Locality
 - Waterway or Waterbody

Airport Environs Overlay data was compiled by Mackay Regional Council based on latest available information. The Department of Transport and Main Roads (DTMR) provided Wildlife Hazard Buffer Zone and ANEF information dated 8th August 2017 and Lighting Management Area information dated 26 July 2017. This data is to be used as a guide only for planning purposes.

While every care is taken to ensure the accuracy of this product Mackay Regional Council makes no representations or warranties about the accuracy, reliability, completeness or suitability for any particular purpose and disclaims all responsibility and all liability (including without limitation, liability in negligence) or all expenses, losses, damages (including indirect or consequential damage) and costs you may incur as a result of this product being inaccurate or incomplete in any way or for any reason.

© Copyright Mackay Regional Council 2017
Gazettal Date: 30 June 2017
Geocentric Datum of Australia 1994 (GDA94)

Approx Scale @ A3 1:10000





Development Constraints

Wildlife Hazard Buffer Zone

- Wildlife hazard buffer zone - 3km
- Wildlife hazard buffer zone - 8km
- Wildlife hazard buffer zone - 13km

Australian Noise Exposure Forecast Contour - ANEF

- ANEF 20 - 25 contour
- ANEF 25 - 30 contour
- ANEF 30 - 35 contour
- ANEF 35 - 40 contour

Lighting Management Area

- Lighting area buffer 6km

Cadastre

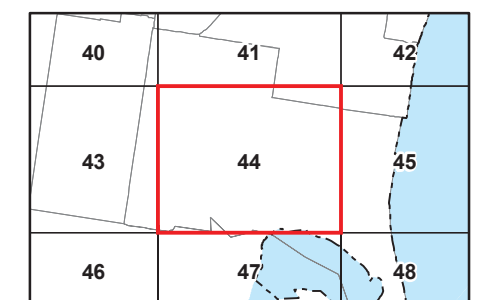
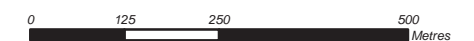
- Local Government Boundary
- Cadastre - June 2017 (Sourced DNRM)
- Suburb or Locality
- Waterway or Waterbody

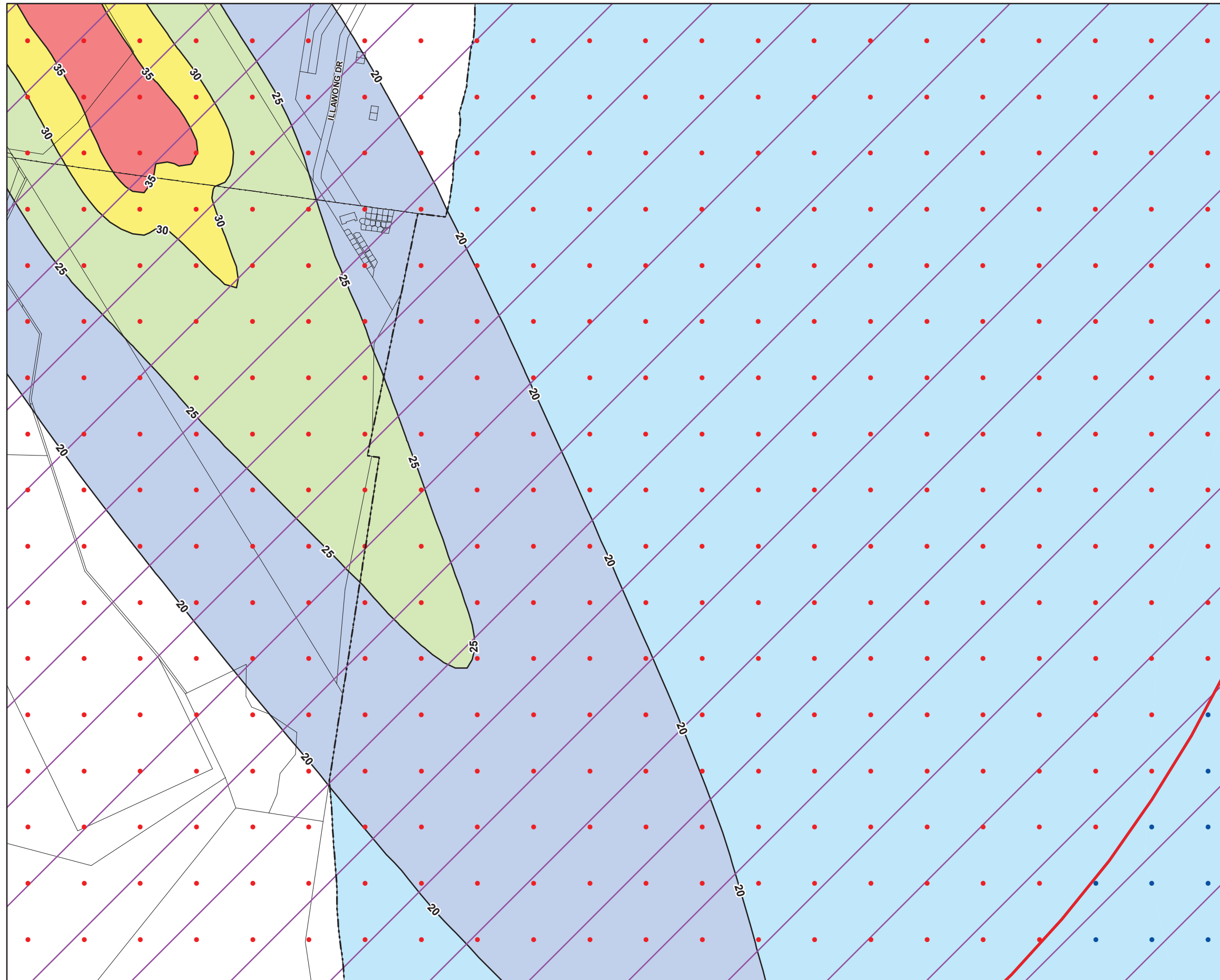
Airport Environs Overlay data was compiled by Mackay Regional Council based on latest available information. The Department of Transport and Main Roads (DTMR) provided Wildlife Hazard Buffer Zone and ANEF information dated 8th August 2017 and Lighting Management Area information dated 26 July 2017. This data is to be used as a guide only for planning purposes.

While every care is taken to ensure the accuracy of this product Mackay Regional Council makes no representations or warranties about the accuracy, reliability, completeness or suitability for any particular purpose and disclaims all responsibility and all liability (including without limitation, liability in negligence) or all expenses, losses, damages (including indirect or consequential damage) and costs you may incur as a result of this product being inaccurate or incomplete in any way or for any reason.

© Copyright Mackay Regional Council 2017
Gazettal Date: 30 June 2017
Geocentric Datum of Australia 1994 (GDA94)

Approx Scale @ A3 1:10000





Development Constraints

Wildlife Hazard Buffer Zone

- Wildlife hazard buffer zone - 3km
- Wildlife hazard buffer zone - 8km
- Wildlife hazard buffer zone - 13km

Australian Noise Exposure Forecast Contour - ANEF

- ANEF 20 - 25 contour
- ANEF 25 - 30 contour
- ANEF 30 - 35 contour
- ANEF 35 - 40 contour

Lighting Management Area

- Lighting area buffer 6km

Cadastre

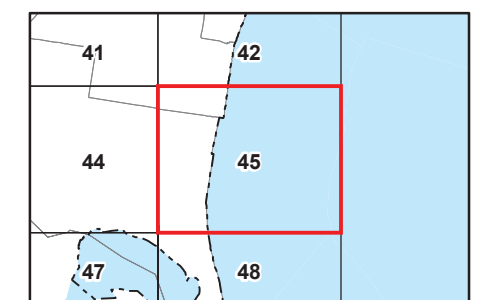
- Local Government Boundary
- Cadastre - June 2017 (Sourced DNRM)
- Suburb or Locality
- Waterway or Waterbody

Airport Environs Overlay data was compiled by Mackay Regional Council based on latest available information. The Department of Transport and Main Roads (DTMR) provided Wildlife Hazard Buffer Zone and ANEF information dated 8th August 2017 and Lighting Management Area information dated 26 July 2017. This data is to be used as a guide only for planning purposes.

While every care is taken to ensure the accuracy of this product Mackay Regional Council makes no representations or warranties about the accuracy, reliability, completeness or suitability for any particular purpose and disclaims all responsibility and all liability (including without limitation, liability in negligence) or all expenses, losses, damages (including indirect or consequential damage) and costs you may incur as a result of this product being inaccurate or incomplete in any way or for any reason.

© Copyright Mackay Regional Council 2017
Gazettal Date: 30 June 2017
Geocentric Datum of Australia 1994 (GDA94)




Approx Scale @ A3 1:10000









Development Constraints


Wildlife Hazard Buffer Zone

-  Wildlife hazard buffer zone - 3km
-  Wildlife hazard buffer zone - 8km
-  Wildlife hazard buffer zone - 13km





Australian Noise Exposure Forecast Contour - ANEF

-  ANEF 20 - 25 contour
-  ANEF 25 - 30 contour
-  ANEF 30 - 35 contour
-  ANEF 35 - 40 contour

Lighting Management Area

-  Lighting area buffer 6km

Cadastre

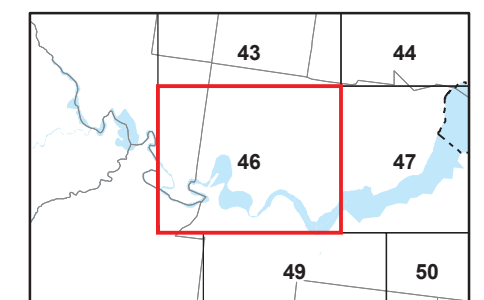
-  Local Government Boundary
-  Cadastre - June 2017 (Sourced DNRM)
-  Suburb or Locality
-  Waterway or Waterbody

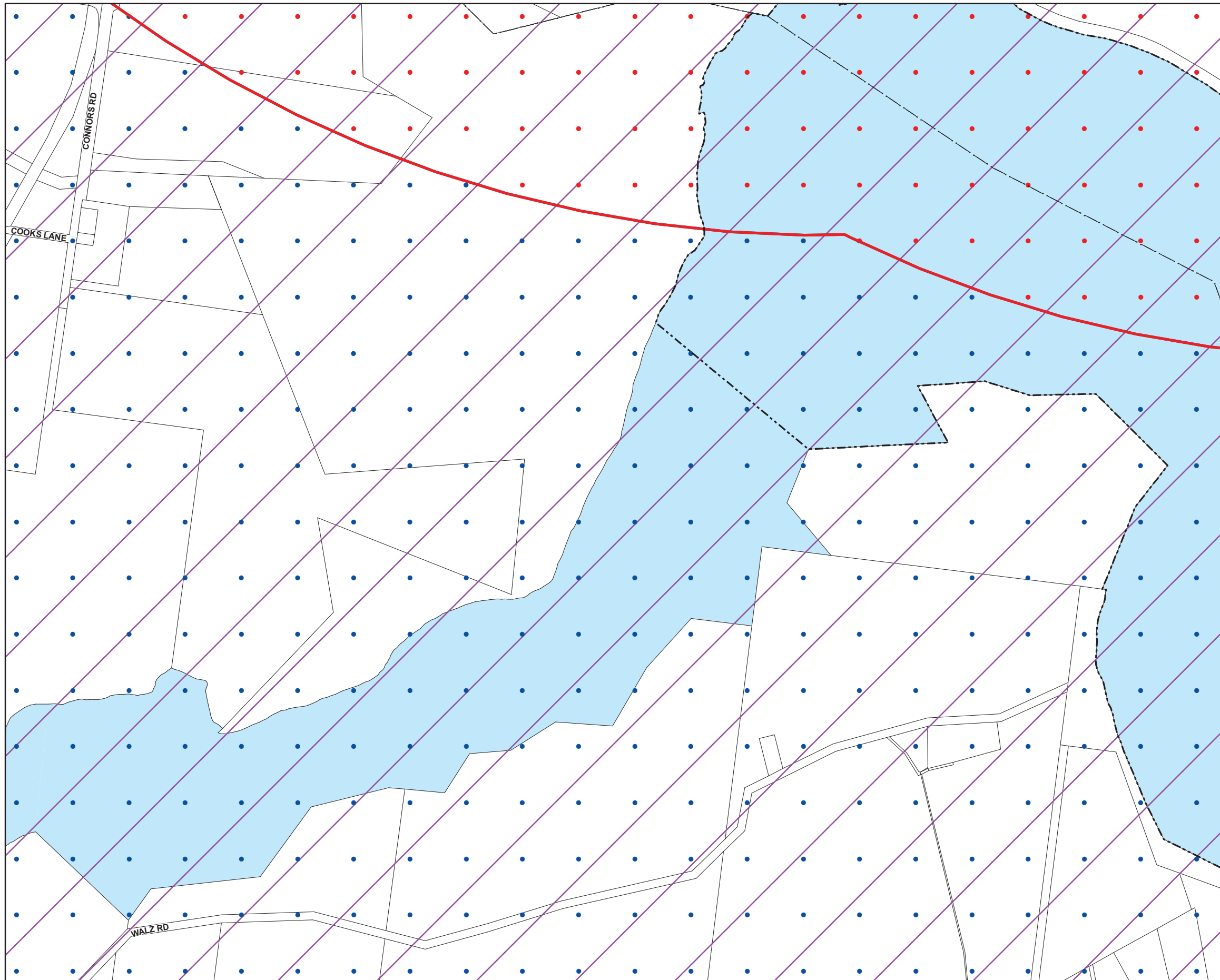
Airport Environs Overlay data was compiled by Mackay Regional Council based on latest available information. The Department of Transport and Main Roads (DTMR) provided Wildlife Hazard Buffer Zone and ANEF information dated 8th August 2017 and Lighting Management Area information dated 26 July 2017. This data is to be used as a guide only for planning purposes.

While every care is taken to ensure the accuracy of this product Mackay Regional Council makes no representations or warranties about the accuracy, reliability, completeness or suitability for any particular purpose and disclaims all responsibility and all liability (including without limitation, liability in negligence) or all expenses, losses, damages (including indirect or consequential damage) and costs you may incur as a result of this product being inaccurate or incomplete in any way or for any reason.

© Copyright Mackay Regional Council 2017
 Gazettal Date: 30 June 2017
 Geocentric Datum of Australia 1994 (GDA94)




Approx Scale @ A3 1:10000









Development Constraints


Wildlife Hazard Buffer Zone

-  Wildlife hazard buffer zone - 3km
-  Wildlife hazard buffer zone - 8km
-  Wildlife hazard buffer zone - 13km





Australian Noise Exposure Forecast Contour - ANEF

-  ANEF 20 - 25 contour
-  ANEF 25 - 30 contour
-  ANEF 30 - 35 contour
-  ANEF 35 - 40 contour

Lighting Management Area

-  Lighting area buffer 6km

Cadastre

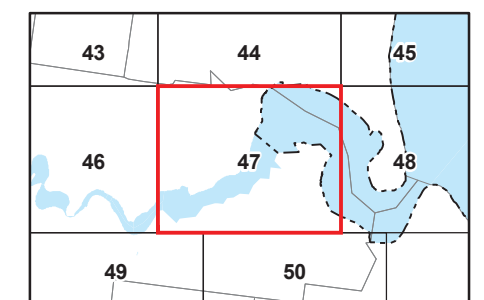
-  Local Government Boundary
-  Cadastre - June 2017 (Sourced DNRM)
-  Suburb or Locality
-  Waterway or Waterbody

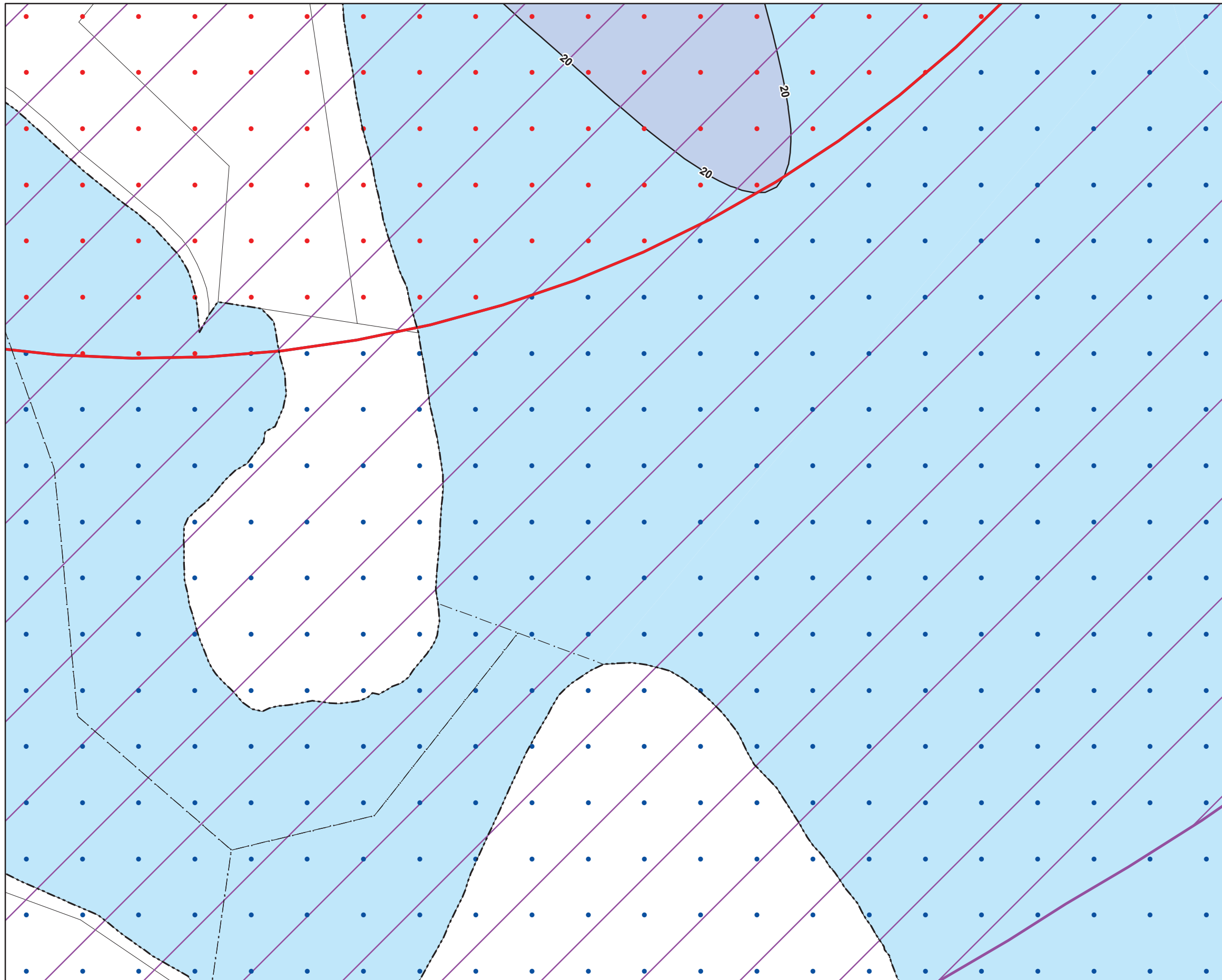
Airport Environs Overlay data was compiled by Mackay Regional Council based on latest available information. The Department of Transport and Main Roads (DTMR) provided Wildlife Hazard Buffer Zone and ANEF information dated 8th August 2017 and Lighting Management Area information dated 26 July 2017. This data is to be used as a guide only for planning purposes.

While every care is taken to ensure the accuracy of this product Mackay Regional Council makes no representations or warranties about the accuracy, reliability, completeness or suitability for any particular purpose and disclaims all responsibility and all liability (including without limitation, liability in negligence) or all expenses, losses, damages (including indirect or consequential damage) and costs you may incur as a result of this product being inaccurate or incomplete in any way or for any reason.

© Copyright Mackay Regional Council 2017
Gazettal Date: 30 June 2017
Geocentric Datum of Australia 1994 (GDA94)




Approx Scale @ A3 1:10000









Development Constraints


Wildlife Hazard Buffer Zone

-  Wildlife hazard buffer zone - 3km
-  Wildlife hazard buffer zone - 8km
-  Wildlife hazard buffer zone - 13km





Australian Noise Exposure Forecast Contour - ANEF

-  ANEF 20 - 25 contour
-  ANEF 25 - 30 contour
-  ANEF 30 - 35 contour
-  ANEF 35 - 40 contour

Lighting Management Area

-  Lighting area buffer 6km

Cadastre

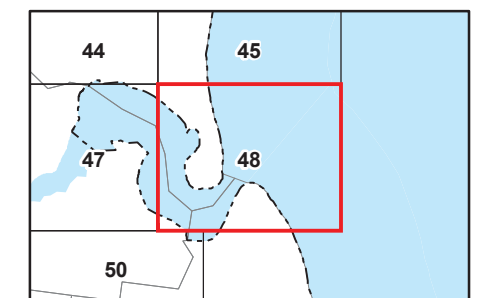
-  Local Government Boundary
-  Cadastre - June 2017 (Sourced DNRM)
-  Suburb or Locality
-  Waterway or Waterbody

Airport Environs Overlay data was compiled by Mackay Regional Council based on latest available information. The Department of Transport and Main Roads (DTMR) provided Wildlife Hazard Buffer Zone and ANEF information dated 8th August 2017 and Lighting Management Area information dated 26 July 2017. This data is to be used as a guide only for planning purposes.

While every care is taken to ensure the accuracy of this product Mackay Regional Council makes no representations or warranties about the accuracy, reliability, completeness or suitability for any particular purpose and disclaims all responsibility and all liability (including without limitation, liability in negligence) or all expenses, losses, damages (including indirect or consequential damage) and costs you may incur as a result of this product being inaccurate or incomplete in any way or for any reason.

© Copyright Mackay Regional Council 2017
 Gazettal Date: 30 June 2017
 Geocentric Datum of Australia 1994 (GDA94)

Approx Scale @ A3 1:10000





Development Constraints

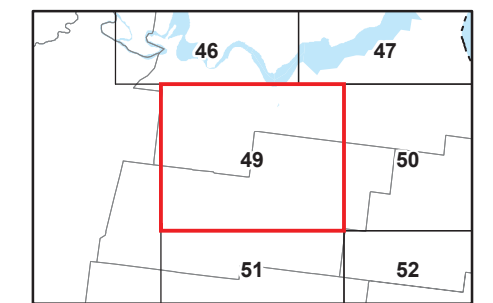
- Wildlife Hazard Buffer Zone**
 - Wildlife hazard buffer zone - 3km
 - Wildlife hazard buffer zone - 8km
 - Wildlife hazard buffer zone - 13km
- Australian Noise Exposure Forecast Contour - ANEF**
 - ANEF 20 - 25 contour
 - ANEF 25 - 30 contour
 - ANEF 30 - 35 contour
 - ANEF 35 - 40 contour
- Lighting Management Area**
 - Lighting area buffer 6km
- Cadastre**
 - Local Government Boundary
 - Cadastre - June 2017 (Sourced DNRM)
 - Suburb or Locality
 - Waterway or Waterbody

Airport Environs Overlay data was compiled by Mackay Regional Council based on latest available information. The Department of Transport and Main Roads (DTMR) provided Wildlife Hazard Buffer Zone and ANEF information dated 8th August 2017 and Lighting Management Area information dated 26 July 2017. This data is to be used as a guide only for planning purposes.

While every care is taken to ensure the accuracy of this product Mackay Regional Council makes no representations or warranties about the accuracy, reliability, completeness or suitability for any particular purpose and disclaims all responsibility and all liability (including without limitation, liability in negligence) or all expenses, losses, damages (including indirect or consequential damage) and costs you may incur as a result of this product being inaccurate or incomplete in any way or for any reason.

© Copyright Mackay Regional Council 2017
 Gazettal Date: 30 June 2017
 Geocentric Datum of Australia 1994 (GDA94)

Approx Scale @ A3 1:10000





Development Constraints

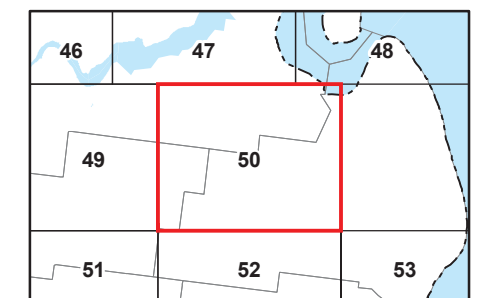
- Wildlife Hazard Buffer Zone**
 - Wildlife hazard buffer zone - 3km
 - Wildlife hazard buffer zone - 8km
 - Wildlife hazard buffer zone - 13km
- Australian Noise Exposure Forecast Contour - ANEF**
 - ANEF 20 - 25 contour
 - ANEF 25 - 30 contour
 - ANEF 30 - 35 contour
 - ANEF 35 - 40 contour
- Lighting Management Area**
 - Lighting area buffer 6km
- Cadastre**
 - Local Government Boundary
 - Cadastre - June 2017 (Sourced DNRM)
 - Suburb or Locality
 - Waterway or Waterbody

Airport Environs Overlay data was compiled by Mackay Regional Council based on latest available information. The Department of Transport and Main Roads (DTMR) provided Wildlife Hazard Buffer Zone and ANEF information dated 8th August 2017 and Lighting Management Area information dated 26 July 2017. This data is to be used as a guide only for planning purposes.

While every care is taken to ensure the accuracy of this product Mackay Regional Council makes no representations or warranties about the accuracy, reliability, completeness or suitability for any particular purpose and disclaims all responsibility and all liability (including without limitation, liability in negligence) or all expenses, losses, damages (including indirect or consequential damage) and costs you may incur as a result of this product being inaccurate or incomplete in any way or for any reason.

© Copyright Mackay Regional Council 2017
Gazettal Date: 30 June 2017
Geocentric Datum of Australia 1994 (GDA94)




Approx Scale @ A3 1:10000









Development Constraints


Wildlife Hazard Buffer Zone

-  Wildlife hazard buffer zone - 3km
-  Wildlife hazard buffer zone - 8km
-  Wildlife hazard buffer zone - 13km





Australian Noise Exposure Forecast Contour - ANEF

-  ANEF 20 - 25 contour
-  ANEF 25 - 30 contour
-  ANEF 30 - 35 contour
-  ANEF 35 - 40 contour

Lighting Management Area

-  Lighting area buffer 6km

Cadastral

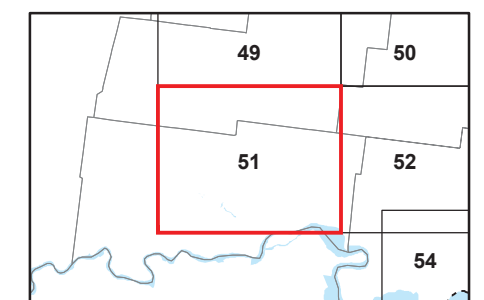
-  Local Government Boundary
-  Cadastral - June 2017 (Sourced DNRM)
-  Suburb or Locality
-  Waterway or Waterbody

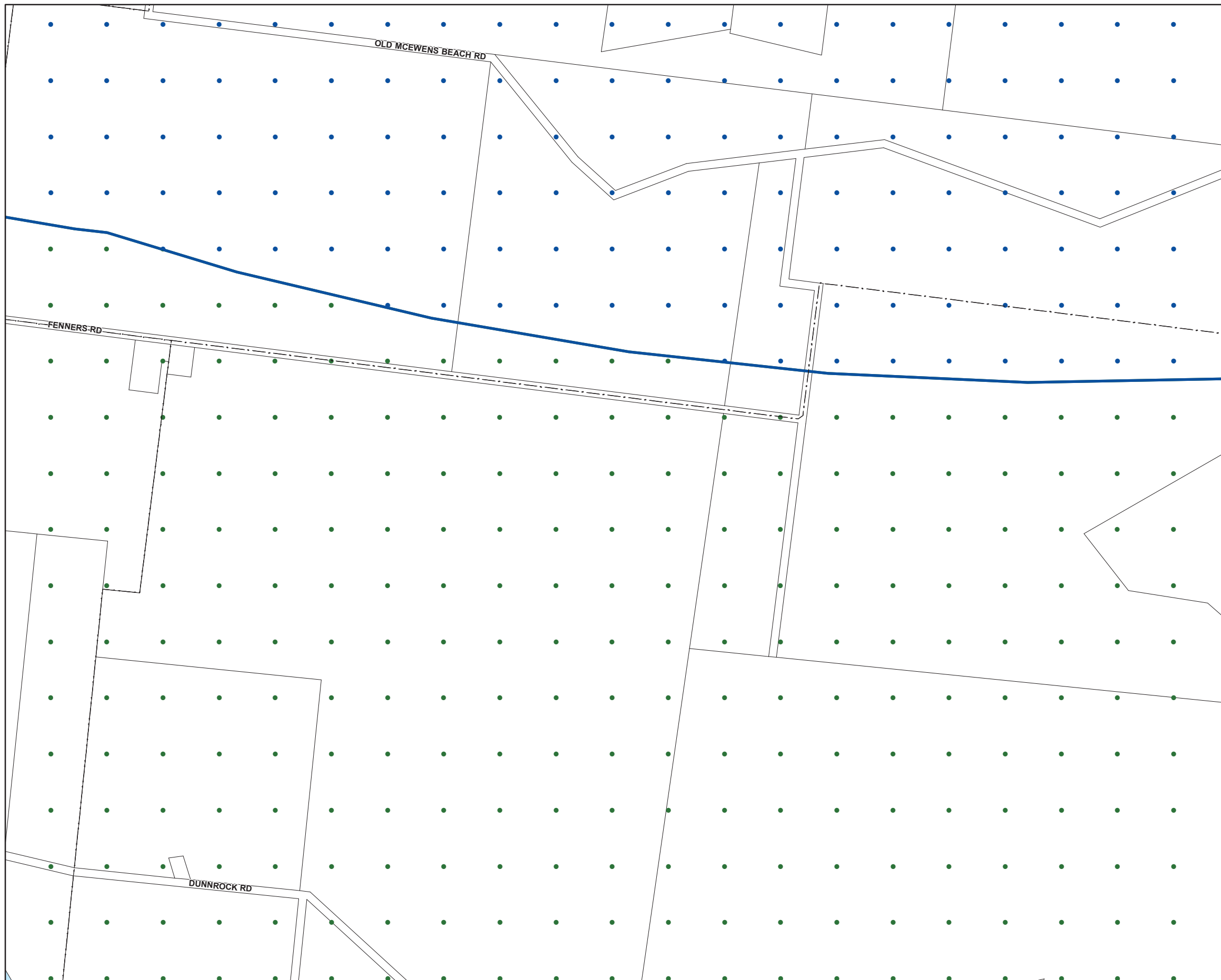
Airport Environs Overlay data was compiled by Mackay Regional Council based on latest available information. The Department of Transport and Main Roads (DTMR) provided Wildlife Hazard Buffer Zone and ANEF information dated 8th August 2017 and Lighting Management Area information dated 26 July 2017. This data is to be used as a guide only for planning purposes.

While every care is taken to ensure the accuracy of this product Mackay Regional Council makes no representations or warranties about the accuracy, reliability, completeness or suitability for any particular purpose and disclaims all responsibility and all liability (including without limitation, liability in negligence) or all expenses, losses, damages (including indirect or consequential damage) and costs you may incur as a result of this product being inaccurate or incomplete in any way or for any reason.

© Copyright Mackay Regional Council 2017
Gazettal Date: 30 June 2017
Geocentric Datum of Australia 1994 (GDA94)




Approx Scale @ A3 1:10000









Development Constraints


Wildlife Hazard Buffer Zone

-  Wildlife hazard buffer zone - 3km
-  Wildlife hazard buffer zone - 8km
-  Wildlife hazard buffer zone - 13km





Australian Noise Exposure Forecast Contour - ANEF

-  ANEF 20 - 25 contour
-  ANEF 25 - 30 contour
-  ANEF 30 - 35 contour
-  ANEF 35 - 40 contour

Lighting Management Area

-  Lighting area buffer 6km

Cadastre

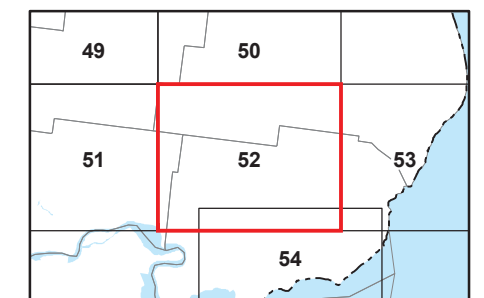
-  Local Government Boundary
-  Cadastre - June 2017 (Sourced DNRM)
-  Suburb or Locality
-  Waterway or Waterbody

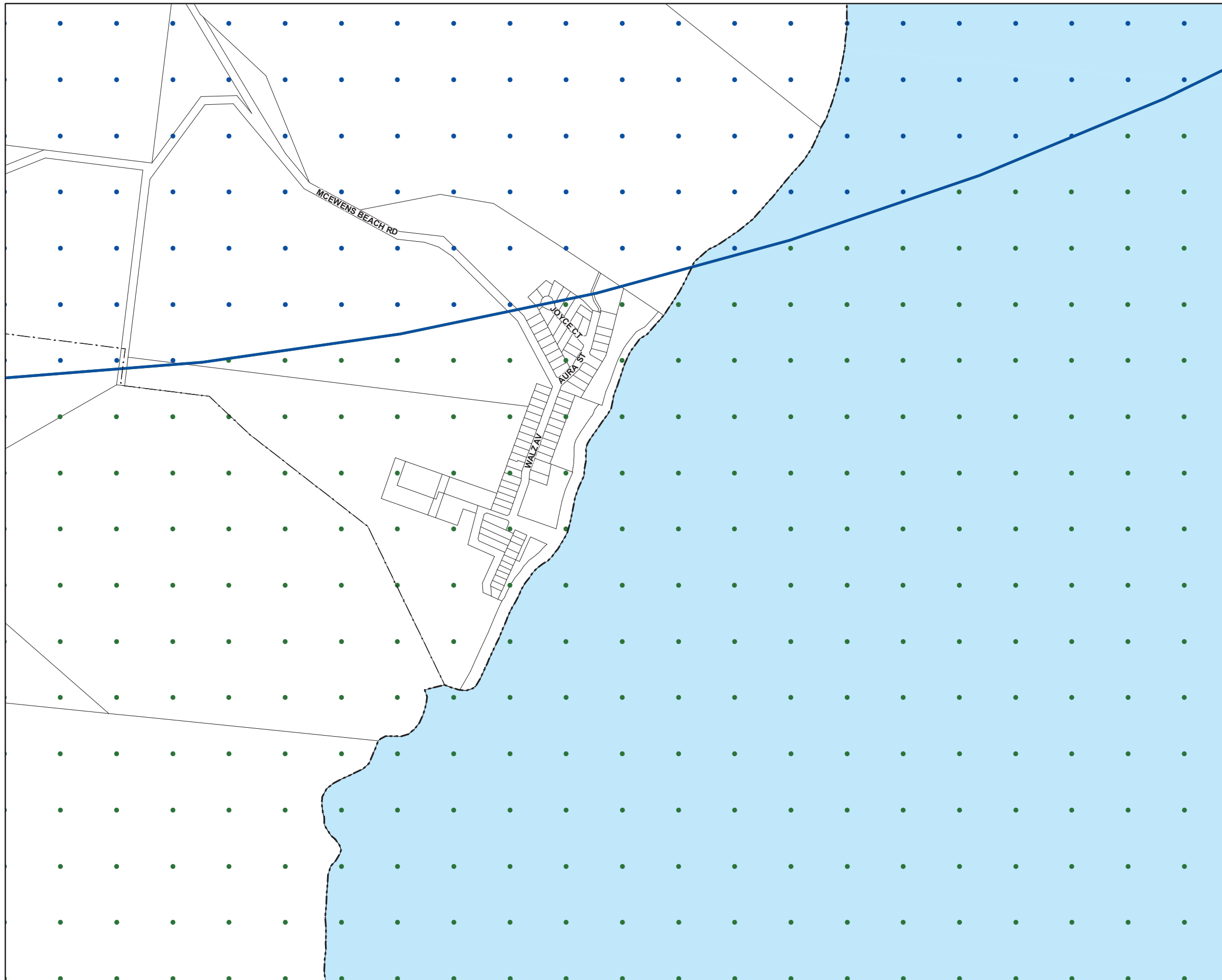
Airport Environs Overlay data was compiled by Mackay Regional Council based on latest available information. The Department of Transport and Main Roads (DTMR) provided Wildlife Hazard Buffer Zone and ANEF information dated 8th August 2017 and Lighting Management Area information dated 26 July 2017. This data is to be used as a guide only for planning purposes.

While every care is taken to ensure the accuracy of this product Mackay Regional Council makes no representations or warranties about the accuracy, reliability, completeness or suitability for any particular purpose and disclaims all responsibility and all liability (including without limitation, liability in negligence) or all expenses, losses, damages (including indirect or consequential damage) and costs you may incur as a result of this product being inaccurate or incomplete in any way or for any reason.

© Copyright Mackay Regional Council 2017
Gazettal Date: 30 June 2017
Geocentric Datum of Australia 1994 (GDA94)




Approx Scale @ A3 1:10000









Development Constraints


Wildlife Hazard Buffer Zone

-  Wildlife hazard buffer zone - 3km
-  Wildlife hazard buffer zone - 8km
-  Wildlife hazard buffer zone - 13km





Australian Noise Exposure Forecast Contour - ANEF

-  ANEF 20 - 25 contour
-  ANEF 25 - 30 contour
-  ANEF 30 - 35 contour
-  ANEF 35 - 40 contour

Lighting Management Area

-  Lighting area buffer 6km

Cadastre

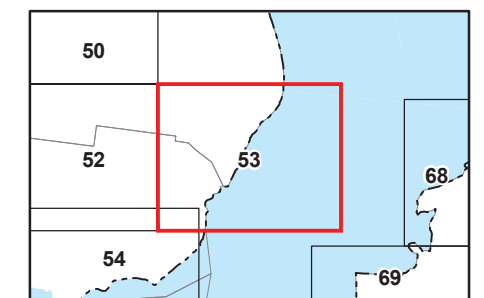
-  Local Government Boundary
-  Cadastre - June 2017 (Sourced DNRM)
-  Suburb or Locality
-  Waterway or Waterbody

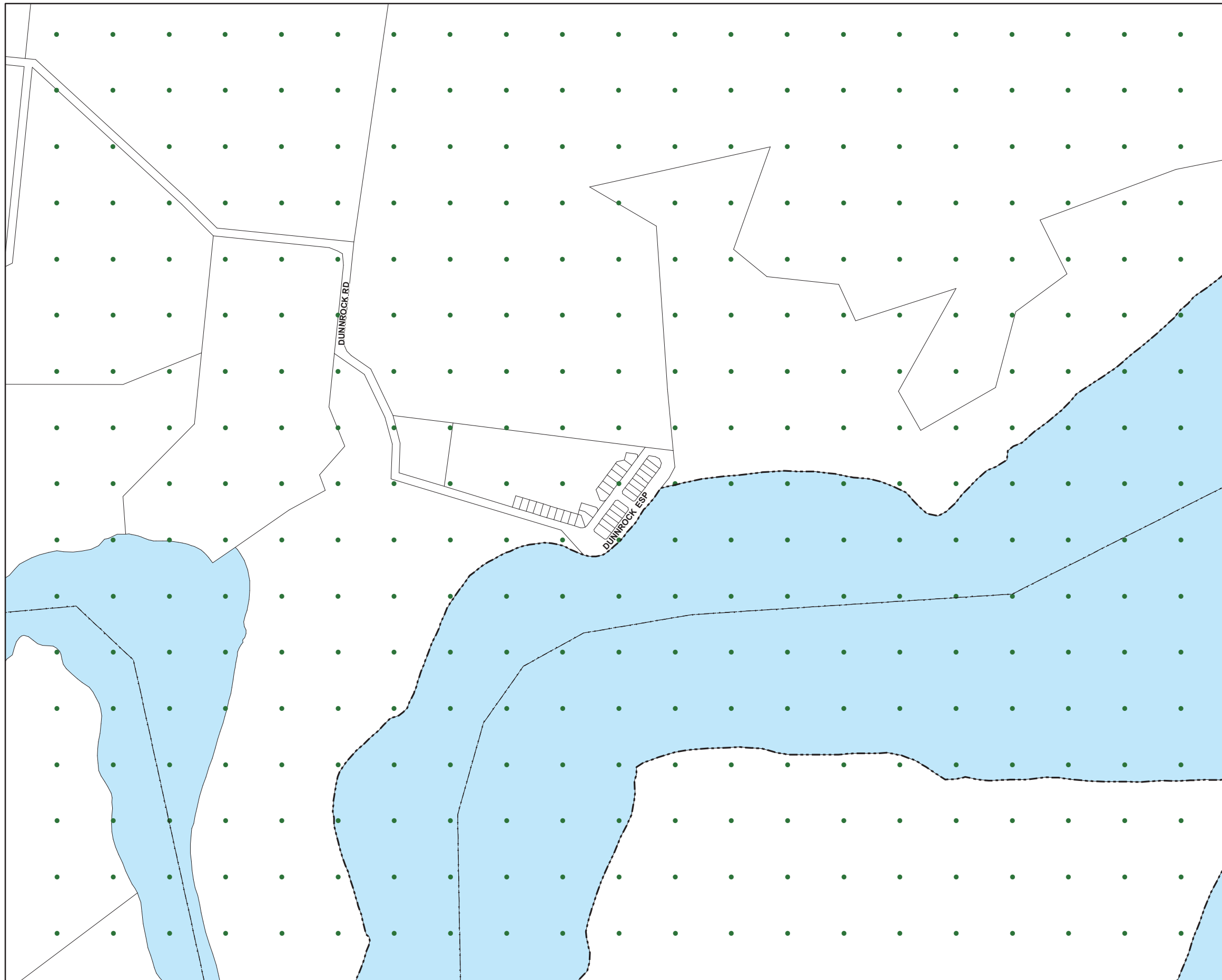
Airport Environs Overlay data was compiled by Mackay Regional Council based on latest available information. The Department of Transport and Main Roads (DTMR) provided Wildlife Hazard Buffer Zone and ANEF information dated 8th August 2017 and Lighting Management Area information dated 26 July 2017. This data is to be used as a guide only for planning purposes.

While every care is taken to ensure the accuracy of this product Mackay Regional Council makes no representations or warranties about the accuracy, reliability, completeness or suitability for any particular purpose and disclaims all responsibility and all liability (including without limitation, liability in negligence) or all expenses, losses, damages (including indirect or consequential damage) and costs you may incur as a result of this product being inaccurate or incomplete in any way or for any reason.













© Copyright Mackay Regional Council 2017
Gazettal Date: 30 June 2017
Geocentric Datum of Australia 1994 (GDA94)

Approx Scale @ A3 1:10000





Development Constraints

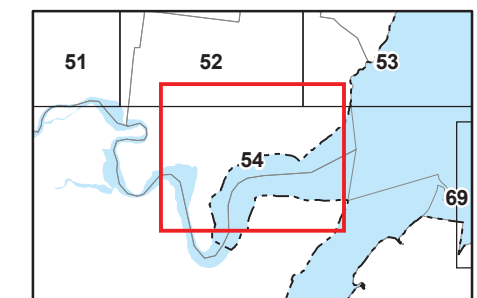
- Wildlife Hazard Buffer Zone**
-  Wildlife hazard buffer zone - 3km
 -  Wildlife hazard buffer zone - 8km
 -  Wildlife hazard buffer zone - 13km
- Australian Noise Exposure Forecast Contour - ANEF**
-  ANEF 20 - 25 contour
 -  ANEF 25 - 30 contour
 -  ANEF 30 - 35 contour
 -  ANEF 35 - 40 contour
- Lighting Management Area**
-  Lighting area buffer 6km
- Cadastre**
-  Local Government Boundary
 -  Cadastre - June 2017 (Sourced DNRM)
 -  Suburb or Locality
 -  Waterway or Waterbody

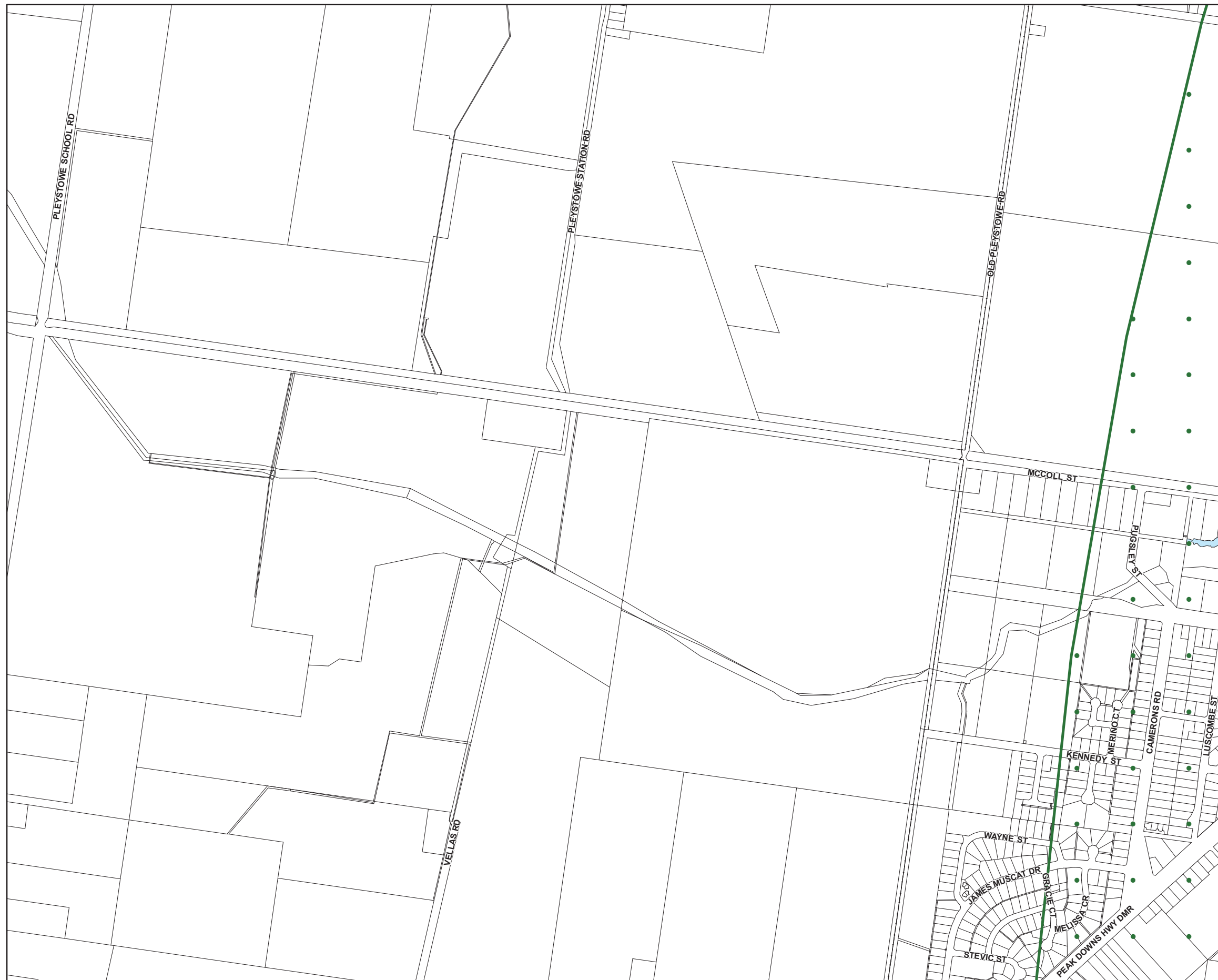
Airport Environs Overlay data was compiled by Mackay Regional Council based on latest available information. The Department of Transport and Main Roads (DTMR) provided Wildlife Hazard Buffer Zone and ANEF information dated 8th August 2017 and Lighting Management Area information dated 26 July 2017. This data is to be used as a guide only for planning purposes.

While every care is taken to ensure the accuracy of this product Mackay Regional Council makes no representations or warranties about the accuracy, reliability, completeness or suitability for any particular purpose and disclaims all responsibility and all liability (including without limitation, liability in negligence) or all expenses, losses, damages (including indirect or consequential damage) and costs you may incur as a result of this product being inaccurate or incomplete in any way or for any reason.

© Copyright Mackay Regional Council 2017
Gazettal Date: 30 June 2017
Geocentric Datum of Australia 1994 (GDA94)




Approx Scale @ A3 1:10000









Development Constraints


Wildlife Hazard Buffer Zone

-  Wildlife hazard buffer zone - 3km
-  Wildlife hazard buffer zone - 8km
-  Wildlife hazard buffer zone - 13km





Australian Noise Exposure Forecast Contour - ANEF

-  ANEF 20 - 25 contour
-  ANEF 25 - 30 contour
-  ANEF 30 - 35 contour
-  ANEF 35 - 40 contour

Lighting Management Area

-  Lighting area buffer 6km

Cadastre

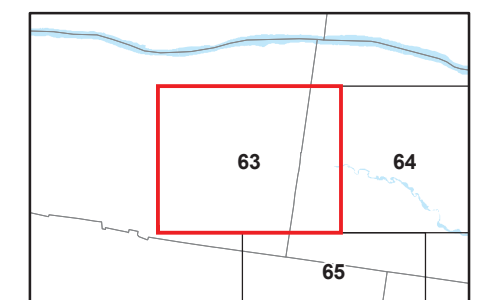
-  Local Government Boundary
-  Cadastre - June 2017 (Sourced DNRM)
-  Suburb or Locality
-  Waterway or Waterbody

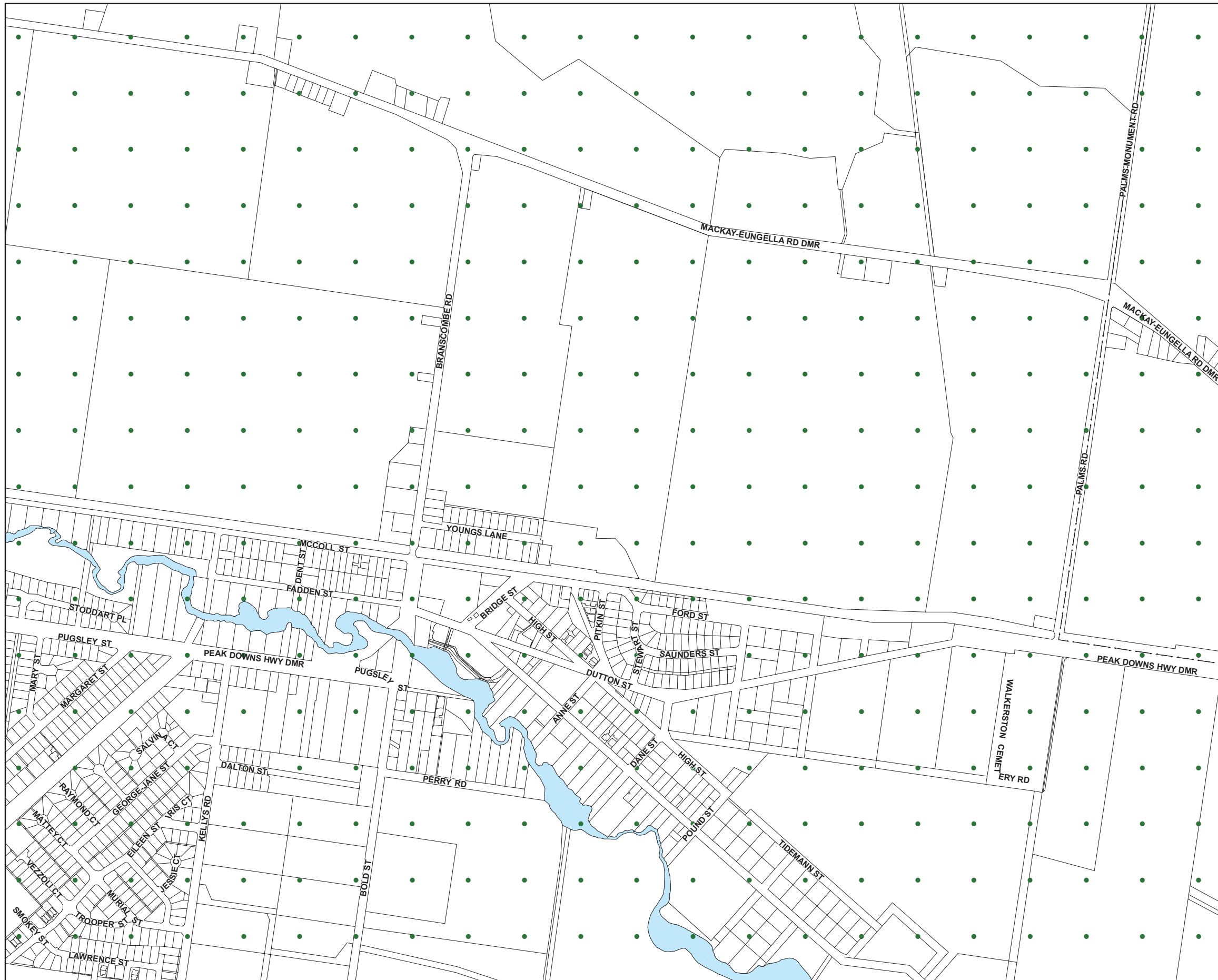
Airport Environs Overlay data was compiled by Mackay Regional Council based on latest available information. The Department of Transport and Main Roads (DTMR) provided Wildlife Hazard Buffer Zone and ANEF information dated 8th August 2017 and Lighting Management Area information dated 26 July 2017. This data is to be used as a guide only for planning purposes.

While every care is taken to ensure the accuracy of this product Mackay Regional Council makes no representations or warranties about the accuracy, reliability, completeness or suitability for any particular purpose and disclaims all responsibility and all liability (including without limitation, liability in negligence) or all expenses, losses, damages (including indirect or consequential damage) and costs you may incur as a result of this product being inaccurate or incomplete in any way or for any reason.

© Copyright Mackay Regional Council 2017
Gazettal Date: 30 June 2017
Geocentric Datum of Australia 1994 (GDA94)

Approx Scale @ A3 1:10000





Development Constraints

Wildlife Hazard Buffer Zone

- Wildlife hazard buffer zone - 3km
- Wildlife hazard buffer zone - 8km
- Wildlife hazard buffer zone - 13km

Australian Noise Exposure Forecast Contour - ANEF

- ANEF 20 - 25 contour
- ANEF 25 - 30 contour
- ANEF 30 - 35 contour
- ANEF 35 - 40 contour

Lighting Management Area

- Lighting area buffer 6km

Cadastre

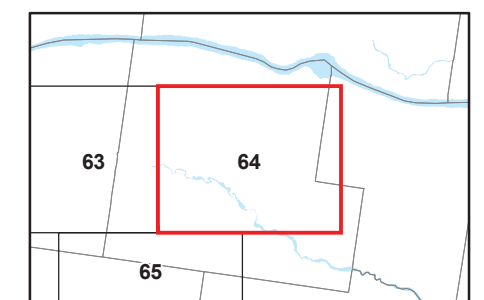
- Local Government Boundary
- Cadastre - June 2017 (Sourced DNRM)
- Suburb or Locality
- Waterway or Waterbody

Airport Environs Overlay data was compiled by Mackay Regional Council based on latest available information. The Department of Transport and Main Roads (DTMR) provided Wildlife Hazard Buffer Zone and ANEF information dated 8th August 2017 and Lighting Management Area information dated 26 July 2017. This data is to be used as a guide only for planning purposes.

While every care is taken to ensure the accuracy of this product Mackay Regional Council makes no representations or warranties about the accuracy, reliability, completeness or suitability for any particular purpose and disclaims all responsibility and all liability (including without limitation, liability in negligence) or all expenses, losses, damages (including indirect or consequential damage) and costs you may incur as a result of this product being inaccurate or incomplete in any way or for any reason.

© Copyright Mackay Regional Council 2017
Gazettal Date: 30 June 2017
Geocentric Datum of Australia 1994 (GDA94)

Approx Scale @ A3 1:10000





Development Constraints

Wildlife Hazard Buffer Zone

- Wildlife hazard buffer zone - 3km
- Wildlife hazard buffer zone - 8km
- Wildlife hazard buffer zone - 13km

Australian Noise Exposure Forecast Contour - ANEF

- ANEF 20 - 25 contour
- ANEF 25 - 30 contour
- ANEF 30 - 35 contour
- ANEF 35 - 40 contour

Lighting Management Area

- Lighting area buffer 6km

Cadastre

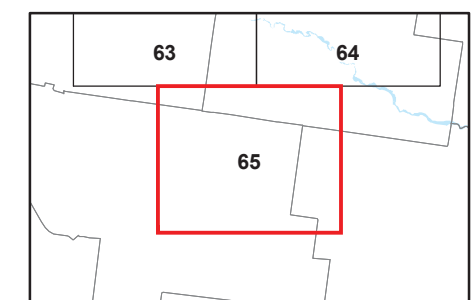
- Local Government Boundary
- Cadastre - June 2017 (Sourced DNRM)
- Suburb or Locality
- Waterway or Waterbody

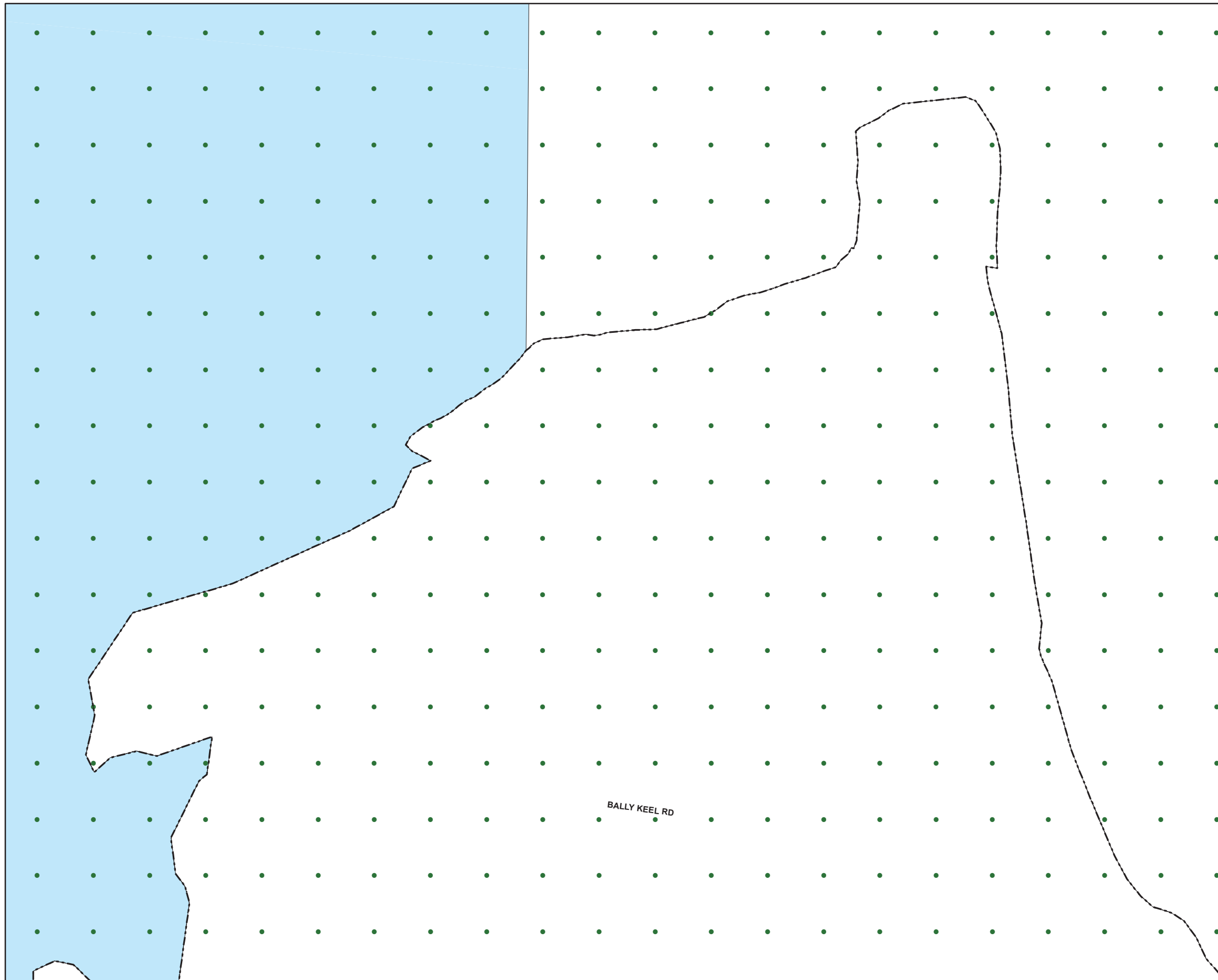
Airport Environs Overlay data was compiled by Mackay Regional Council based on latest available information. The Department of Transport and Main Roads (DTMR) provided Wildlife Hazard Buffer Zone and ANEF information dated 8th August 2017 and Lighting Management Area information dated 26 July 2017. This data is to be used as a guide only for planning purposes.

While every care is taken to ensure the accuracy of this product Mackay Regional Council makes no representations or warranties about the accuracy, reliability, completeness or suitability for any particular purpose and disclaims all responsibility and all liability (including without limitation, liability in negligence) or all expenses, losses, damages (including indirect or consequential damage) and costs you may incur as a result of this product being inaccurate or incomplete in any way or for any reason.

© Copyright Mackay Regional Council 2017
Gazettal Date: 30 June 2017
Geocentric Datum of Australia 1994 (GDA94)




Approx Scale @ A3 1:10000









Development Constraints


Wildlife Hazard Buffer Zone

-  Wildlife hazard buffer zone - 3km
-  Wildlife hazard buffer zone - 8km
-  Wildlife hazard buffer zone - 13km





Australian Noise Exposure Forecast Contour - ANEF

-  ANEF 20 - 25 contour
-  ANEF 25 - 30 contour
-  ANEF 30 - 35 contour
-  ANEF 35 - 40 contour

Lighting Management Area

-  Lighting area buffer 6km

Cadastre

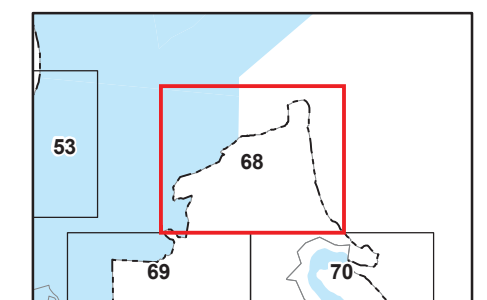
-  Local Government Boundary
-  Cadastre - June 2017 (Sourced DNRM)
-  Suburb or Locality
-  Waterway or Waterbody

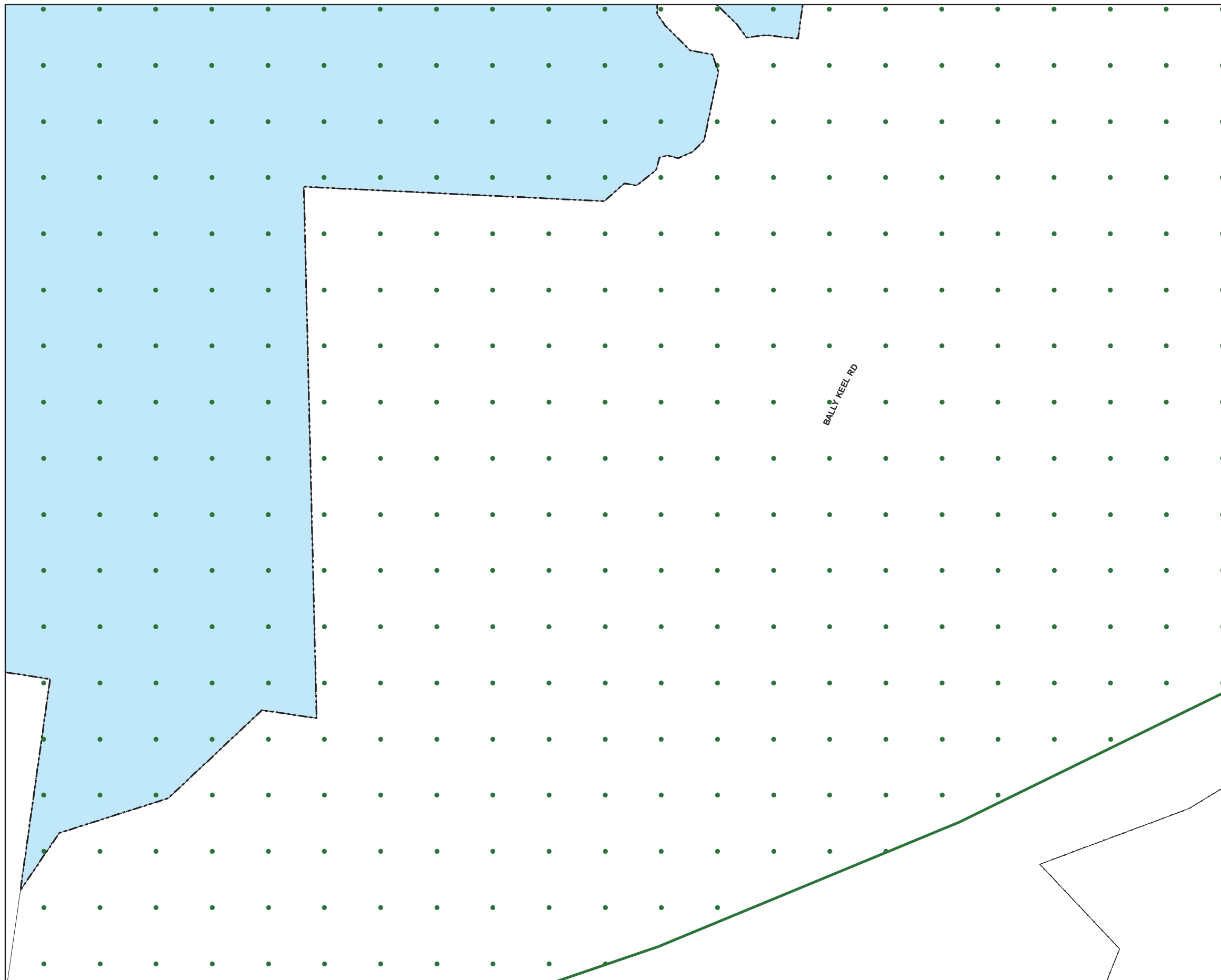
Airport Environs Overlay data was compiled by Mackay Regional Council based on latest available information. The Department of Transport and Main Roads (DTMR) provided Wildlife Hazard Buffer Zone and ANEF information dated 8th August 2017 and Lighting Management Area information dated 26 July 2017. This data is to be used as a guide only for planning purposes.

While every care is taken to ensure the accuracy of this product Mackay Regional Council makes no representations or warranties about the accuracy, reliability, completeness or suitability for any particular purpose and disclaims all responsibility and all liability (including without limitation, liability in negligence) or all expenses, losses, damages (including indirect or consequential damage) and costs you may incur as a result of this product being inaccurate or incomplete in any way or for any reason.

© Copyright Mackay Regional Council 2017
Gazettal Date: 30 June 2017
Geocentric Datum of Australia 1994 (GDA94)




Approx Scale @ A3 1:10000









Development Constraints


Wildlife Hazard Buffer Zone

-  Wildlife hazard buffer zone - 3km
-  Wildlife hazard buffer zone - 8km
-  Wildlife hazard buffer zone - 13km





Australian Noise Exposure Forecast Contour - ANEF

-  ANEF 20 - 25 contour
-  ANEF 25 - 30 contour
-  ANEF 30 - 35 contour
-  ANEF 35 - 40 contour

Lighting Management Area

-  Lighting area buffer 6km

Cadastre

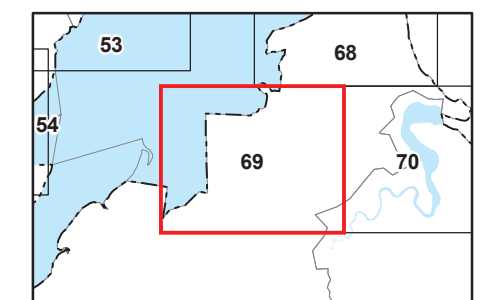
-  Local Government Boundary
-  Cadastre - June 2017 (Sourced DNRM)
-  Suburb or Locality
-  Waterway or Waterbody

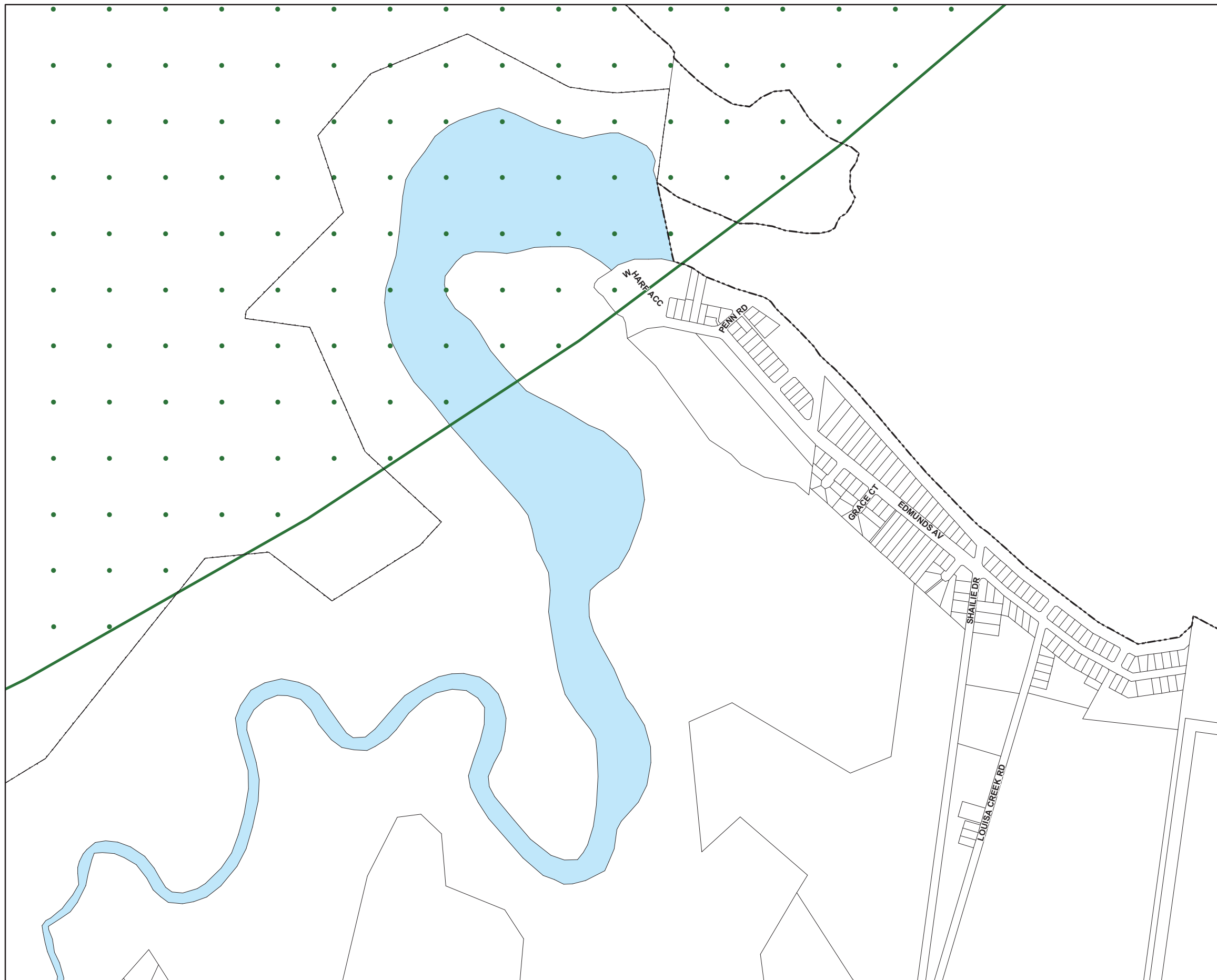
Airport Environs Overlay data was compiled by Mackay Regional Council based on latest available information. The Department of Transport and Main Roads (DTMR) provided Wildlife Hazard Buffer Zone and ANEF information dated 8th August 2017 and Lighting Management Area information dated 26 July 2017. This data is to be used as a guide only for planning purposes.

While every care is taken to ensure the accuracy of this product Mackay Regional Council makes no representations or warranties about the accuracy, reliability, completeness or suitability for any particular purpose and disclaims all responsibility and all liability (including without limitation, liability in negligence) or all expenses, losses, damages (including indirect or consequential damage) and costs you may incur as a result of this product being inaccurate or incomplete in any way or for any reason.

© Copyright Mackay Regional Council 2017
Gazettal Date: 30 June 2017
Geocentric Datum of Australia 1994 (GDA94)




Approx Scale @ A3 1:10000









Development Constraints


Wildlife Hazard Buffer Zone

-  Wildlife hazard buffer zone - 3km
-  Wildlife hazard buffer zone - 8km
-  Wildlife hazard buffer zone - 13km





Australian Noise Exposure Forecast Contour - ANEF

-  ANEF 20 - 25 contour
-  ANEF 25 - 30 contour
-  ANEF 30 - 35 contour
-  ANEF 35 - 40 contour

Lighting Management Area

-  Lighting area buffer 6km

Cadastre

-  Local Government Boundary
-  Cadastre - June 2017 (Sourced DNRM)
-  Suburb or Locality
-  Waterway or Waterbody

Airport Environs Overlay data was compiled by Mackay Regional Council based on latest available information. The Department of Transport and Main Roads (DTMR) provided Wildlife Hazard Buffer Zone and ANEF information dated 8th August 2017 and Lighting Management Area information dated 26 July 2017. This data is to be used as a guide only for planning purposes.

While every care is taken to ensure the accuracy of this product Mackay Regional Council makes no representations or warranties about the accuracy, reliability, completeness or suitability for any particular purpose and disclaims all responsibility and all liability (including without limitation, liability in negligence) or all expenses, losses, damages (including indirect or consequential damage) and costs you may incur as a result of this product being inaccurate or incomplete in any way or for any reason.

© Copyright Mackay Regional Council 2017
Gazettal Date: 30 June 2017
Geocentric Datum of Australia 1994 (GDA94)

Approx Scale @ A3 1:10000

